

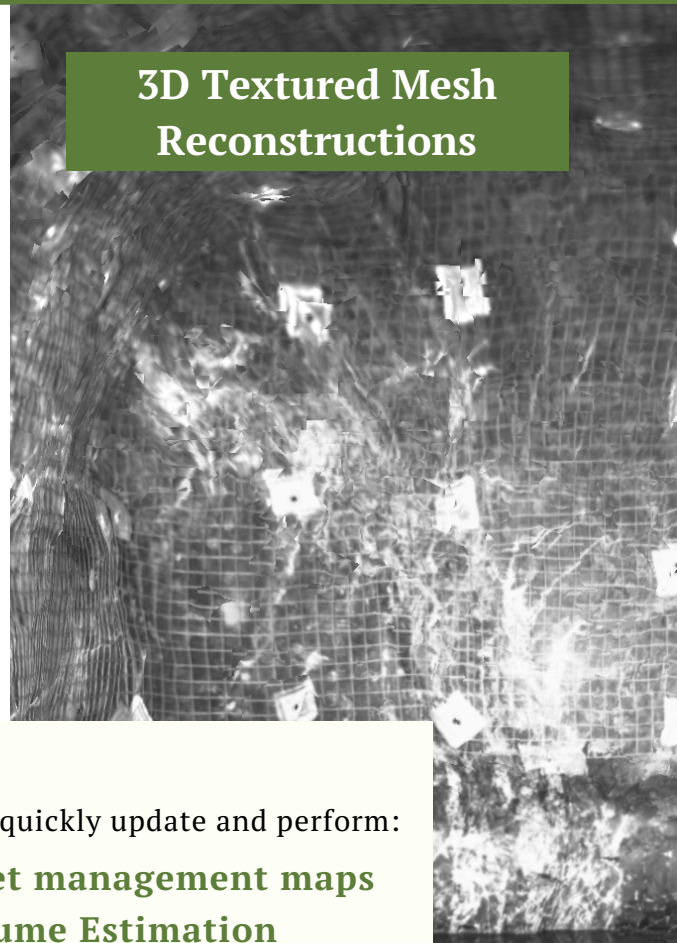
UNDERGROUND MAPPING

Capture Digital Reality in Minutes

Features & Benefits

- Rapidly collect 3D data of underground mines
- Same-day actionable information*
- Capture without disrupting production
- Enrich survey data with dense globally aligned 3D information
- Data compatible with mine planning and operations software


3D Textured Mesh Reconstructions



Applications

The MVS Underground Mapping solution will allow you to quickly update and perform:


**Survey maps | Mine plans and designs | Fleet management maps
Ventilation | Clearance Analysis | Volume Estimation**



UNDERGROUND MAPPING

Capture Digital Reality in Minutes

How it works:



Specifications

- Vehicle mounting required
- Lighting and power supply required
- Deliverable formats: ASC point clouds, OBJ textured mesh
- Compatible with Leapfrog, AutoCAD, Geovia Surpac & other point cloud software

Try MVS solutions today!

Mine Vision Systems Underground Mapping solution is available for your site now! Call or email today.

Contact us for initial consultation.

North America: +1-412-404-7481

Asia/Australia: +68-8-6102-5196

info@minevisionsystems.com