



Kingfisher Wind farms chart

seafish
Kingfisher Information

Sheringham Shoal offshore wind farm
January 2020

Description

The Sheringham Shoal Offshore Wind Farm is operated by Equinor. It is situated approximately 23 km from shore in the Southern North Sea, off the East Norfolk coast. The wind farm is fully operational and has 88 turbines, a total capacity of 316.8 MW and covers an area of approximately 35 km².



Emergency procedures

1. If you suspect you have snagged a subsea cable or renewable energy structure, DO NOT endanger your vessel and crew by attempting to recover your gear.
2. Carefully plot your vessel's position as accurately as possible.
3. Advise the Coastguard of your situation, and call the 24 hour Emergency Number and state that an incident is occurring concerning a subsea cable or renewable energy structure.

Reducing the risks whilst fishing

To reduce the risks of fishing near offshore structures, it is essential to be up to date with KIS-ORCA information. KIS-ORCA information is easy to install on your vessel's fishing plotter and ensures skippers are able to make informed decisions for their safety.

The closer to the surface a subsea cable is lifted when fouled by fishing gear, the more danger there is to the fishing vessel. In the interests of fishing safety and to prevent damage to subsea structures, fishermen are advised to exercise caution when fishing in the vicinity of subsea cables and renewable energy structures. Loss of gear, fishing time and catch can result if a trawler snags a subsea structure and there is serious risk of loss of life.

Emergency contact number +44(0)1328 824356



**Sheringham Shoal
Offshore Wind Farm**

- Key**
- Site boundary
 - Wind turbine
 - Buoy
 - Substation
 - Export cable
 - Inter array cable
 - Out of Use cable

Grey coloured features displayed on this chart represent additional offshore wind farm structures. Visit www.kis-orca.eu/map for more info.

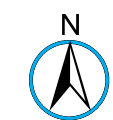
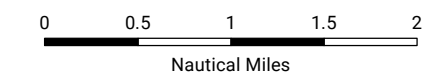


Projection: World_Mercator
Spheroid: GCS_WGS_1984
Datum: D_WGS_1984

This data is issued as a guide only. Seafish, cable / structure owners and Distributors accept no responsibility for any inaccuracies however caused.

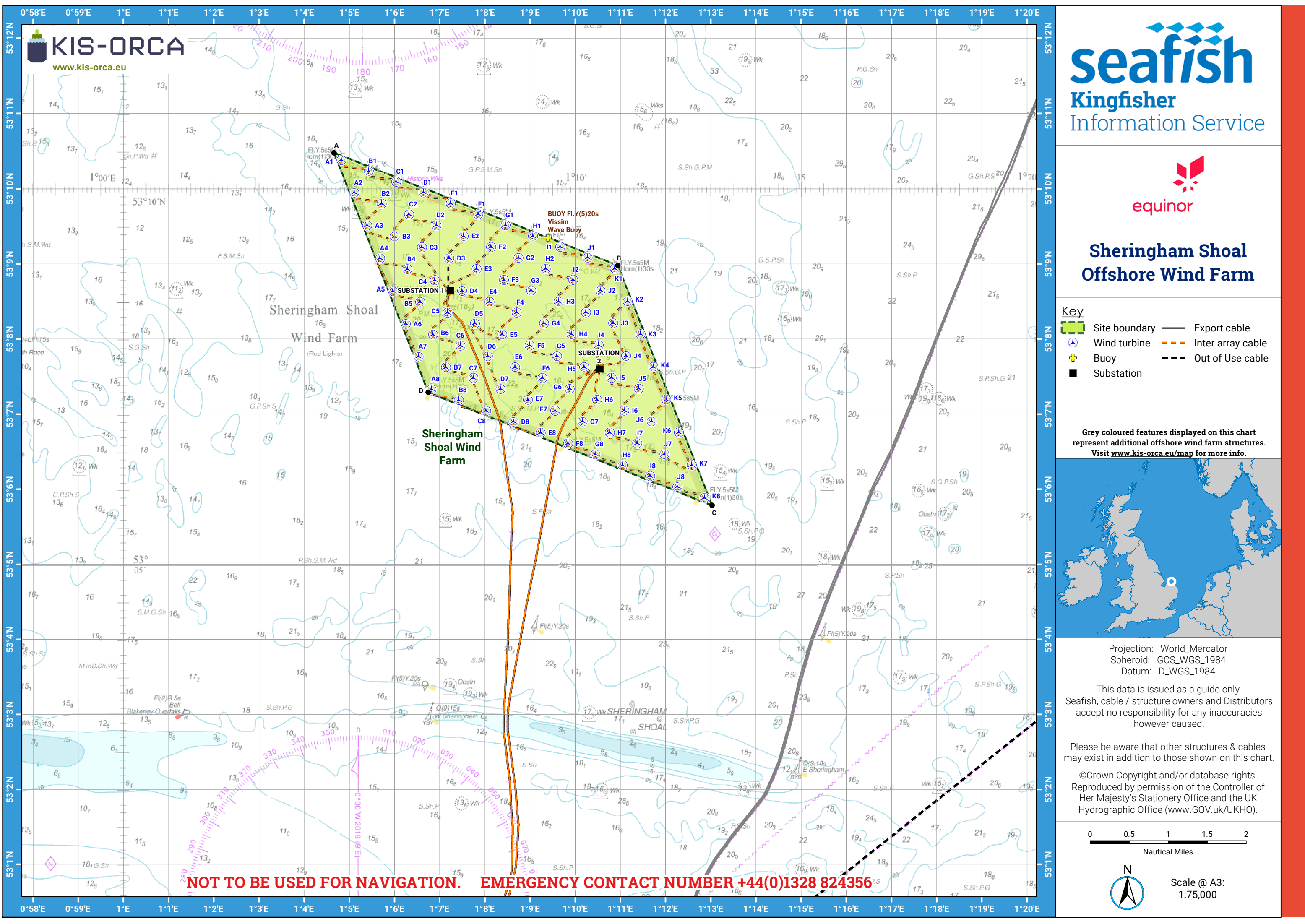
Please be aware that other structures & cables may exist in addition to those shown on this chart.

©Crown Copyright and/or database rights. Reproduced by permission of the Controller of Her Majesty's Stationery Office and the UK Hydrographic Office (www.GOV.uk/UKHO).



Scale @ A3:
1:75,000

NOT TO BE USED FOR NAVIGATION. EMERGENCY CONTACT NUMBER +44(0)1328 824356



Asset locations

Extents

A	53°10.479'N 01°04.667'E
B	53°08.981'N 01°10.946'E
C	53°05.787'N 01°13.029'E
D	53°07.291'N 01°06.749'E

Infrastructure

BUOY FL.Y(5)20s Vissim Wave Buoy	53°09.347'N 01°09.398'E
SUBSTATION 1	53°08.648'N 01°07.236'E
SUBSTATION 2	53°07.602'N 01°10.549'E

Turbines

A1	53°10.383'N 01°04.826'E
A2	53°09.947'N 01°05.111'E
A3	53°09.511'N 01°05.396'E
A4	53°09.076'N 01°05.681'E
A5	53°08.640'N 01°05.965'E
A6	53°08.204'N 01°06.250'E
A7	53°07.769'N 01°06.534'E
A8	53°07.333'N 01°06.818'E
B1	53°10.238'N 01°05.432'E
B2	53°09.803'N 01°05.716'E
B3	53°09.367'N 01°06.001'E
B4	53°08.932'N 01°06.285'E
B5	53°08.496'N 01°06.570'E
B6	53°08.060'N 01°06.855'E
B7	53°07.625'N 01°07.139'E
B8	53°07.189'N 01°07.423'E
C1	53°10.095'N 01°06.037'E
C2	53°09.659'N 01°06.321'E
C3	53°09.223'N 01°06.606'E
C4	53°08.787'N 01°06.891'E
C5	53°08.352'N 01°07.175'E
C6	53°07.916'N 01°07.459'E
C7	53°07.481'N 01°07.743'E
C8	53°07.045'N 01°08.027'E
D1	53°09.950'N 01°06.642'E
D2	53°09.514'N 01°06.927'E
D3	53°09.079'N 01°07.211'E
D4	53°08.643'N 01°07.495'E
D5	53°08.208'N 01°07.780'E
D6	53°07.772'N 01°08.064'E
D7	53°07.336'N 01°08.348'E
D8	53°06.900'N 01°08.632'E
E1	53°09.806'N 01°07.247'E
E2	53°09.370'N 01°07.532'E
E3	53°08.935'N 01°07.816'E

Turbines

E4	53°08.499'N 01°08.100'E
E5	53°08.063'N 01°08.384'E
E6	53°07.627'N 01°08.668'E
E7	53°07.192'N 01°08.952'E
E8	53°06.756'N 01°09.236'E
F1	53°09.662'N 01°07.852'E
F2	53°09.226'N 01°08.137'E
F3	53°08.790'N 01°08.421'E
F4	53°08.355'N 01°08.705'E
F5	53°07.919'N 01°08.989'E
F6	53°07.483'N 01°09.273'E
F7	53°07.047'N 01°09.557'E
F8	53°06.612'N 01°09.840'E
G1	53°09.517'N 01°08.457'E
G2	53°09.082'N 01°08.741'E
G3	53°08.646'N 01°09.026'E
G4	53°08.210'N 01°09.309'E
G5	53°07.774'N 01°09.593'E
G6	53°07.339'N 01°09.877'E
G7	53°06.903'N 01°10.161'E
G8	53°06.467'N 01°10.444'E
H1	53°09.373'N 01°09.062'E
H2	53°08.937'N 01°09.346'E
H3	53°08.502'N 01°09.630'E
H4	53°08.066'N 01°09.914'E
H5	53°07.630'N 01°10.198'E
H6	53°07.194'N 01°10.481'E
H7	53°06.758'N 01°10.765'E
H8	53°06.322'N 01°11.049'E
I1	53°09.229'N 01°09.667'E
I2	53°08.793'N 01°09.951'E
I3	53°08.357'N 01°10.235'E
I4	53°07.921'N 01°10.519'E
I5	53°07.485'N 01°10.802'E
I6	53°07.050'N 01°11.086'E

Turbines

I7	53°06.614'N 01°11.369'E
I8	53°06.178'N 01°11.653'E
J1	53°09.084'N 01°10.272'E
J2	53°08.648'N 01°10.556'E
J3	53°08.213'N 01°10.839'E
J4	53°07.777'N 01°11.123'E
J5	53°07.341'N 01°11.407'E
J6	53°06.905'N 01°11.690'E
J7	53°06.469'N 01°11.973'E
J8	53°06.033'N 01°12.256'E
K1	53°08.940'N 01°10.876'E
K2	53°08.504'N 01°11.160'E
K3	53°08.068'N 01°11.444'E
K4	53°07.632'N 01°11.727'E
K5	53°07.196'N 01°12.011'E
K6	53°06.760'N 01°12.294'E
K7	53°06.324'N 01°12.577'E
K8	53°05.888'N 01°12.860'E



Contact us

+44 (0) 1472 252 307
kingfisher@seafish.co.uk
 @kingfisherinfo
www.kingfishercharts.org

Stay up to date: Always ensure you have the latest Kingfisher Bulletin and Offshore Fishing Plotter on-board