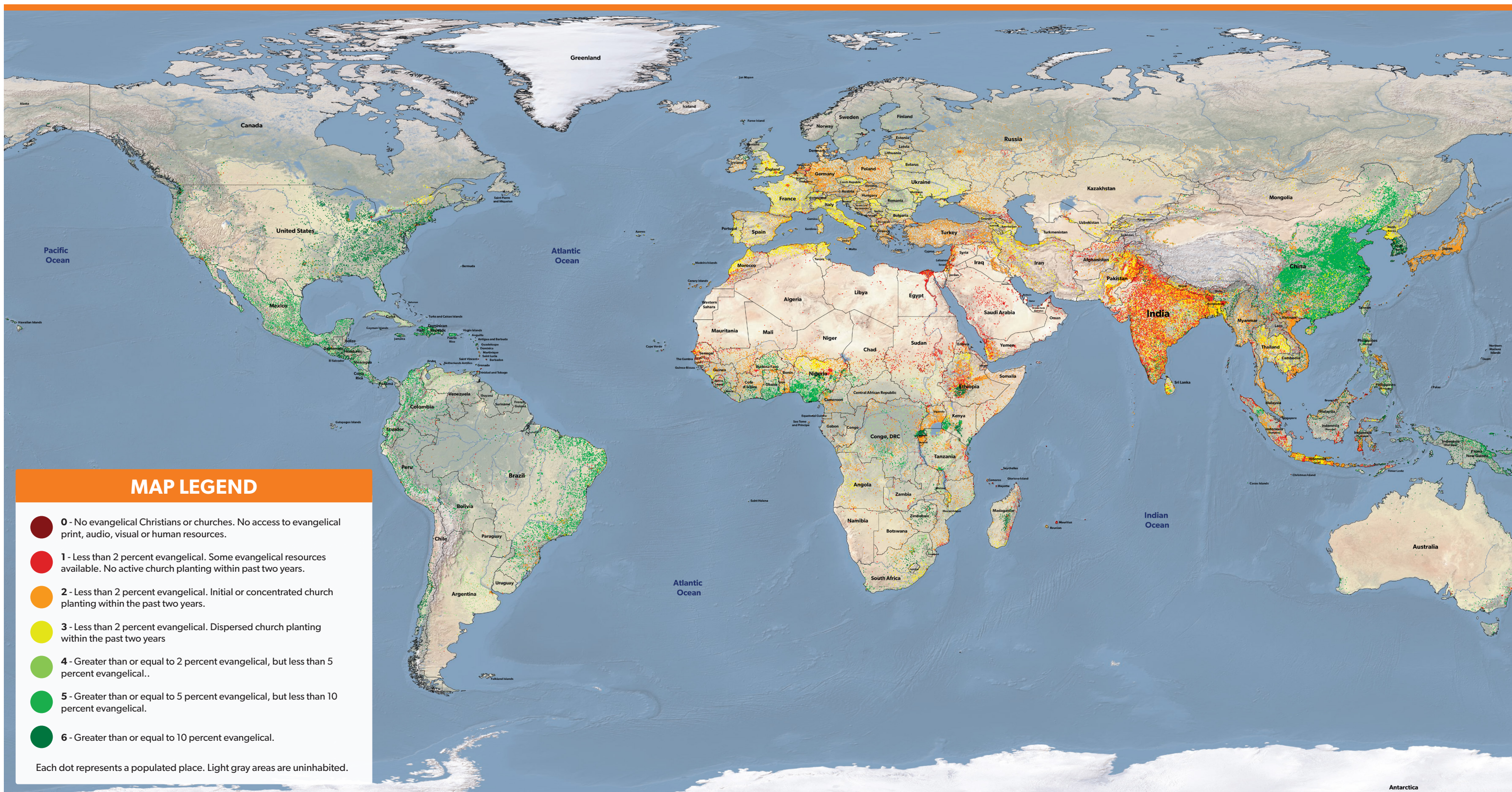




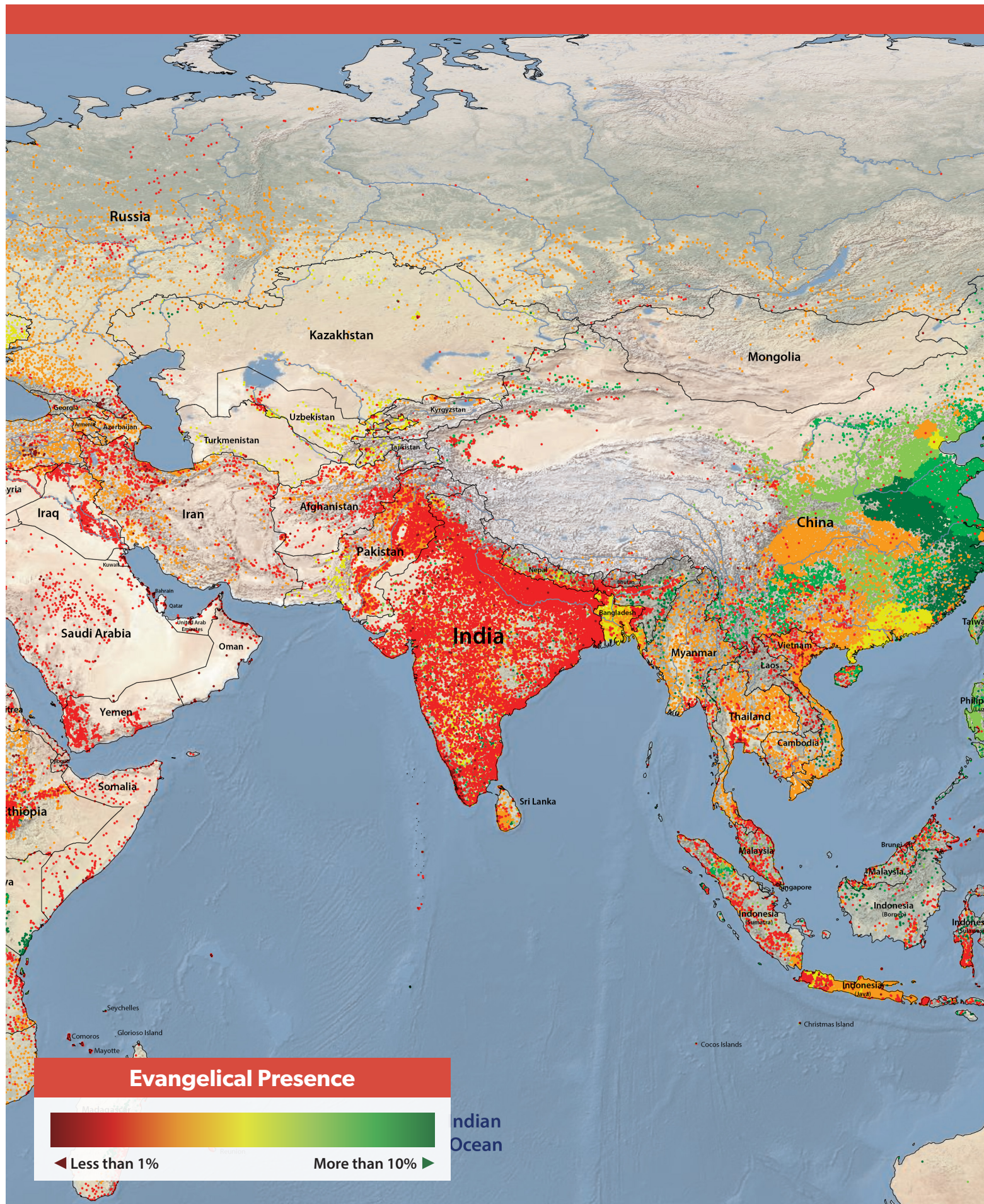
GLOBAL STATUS OF EVANGELICAL CHRISTIANITY



MAP LEGEND

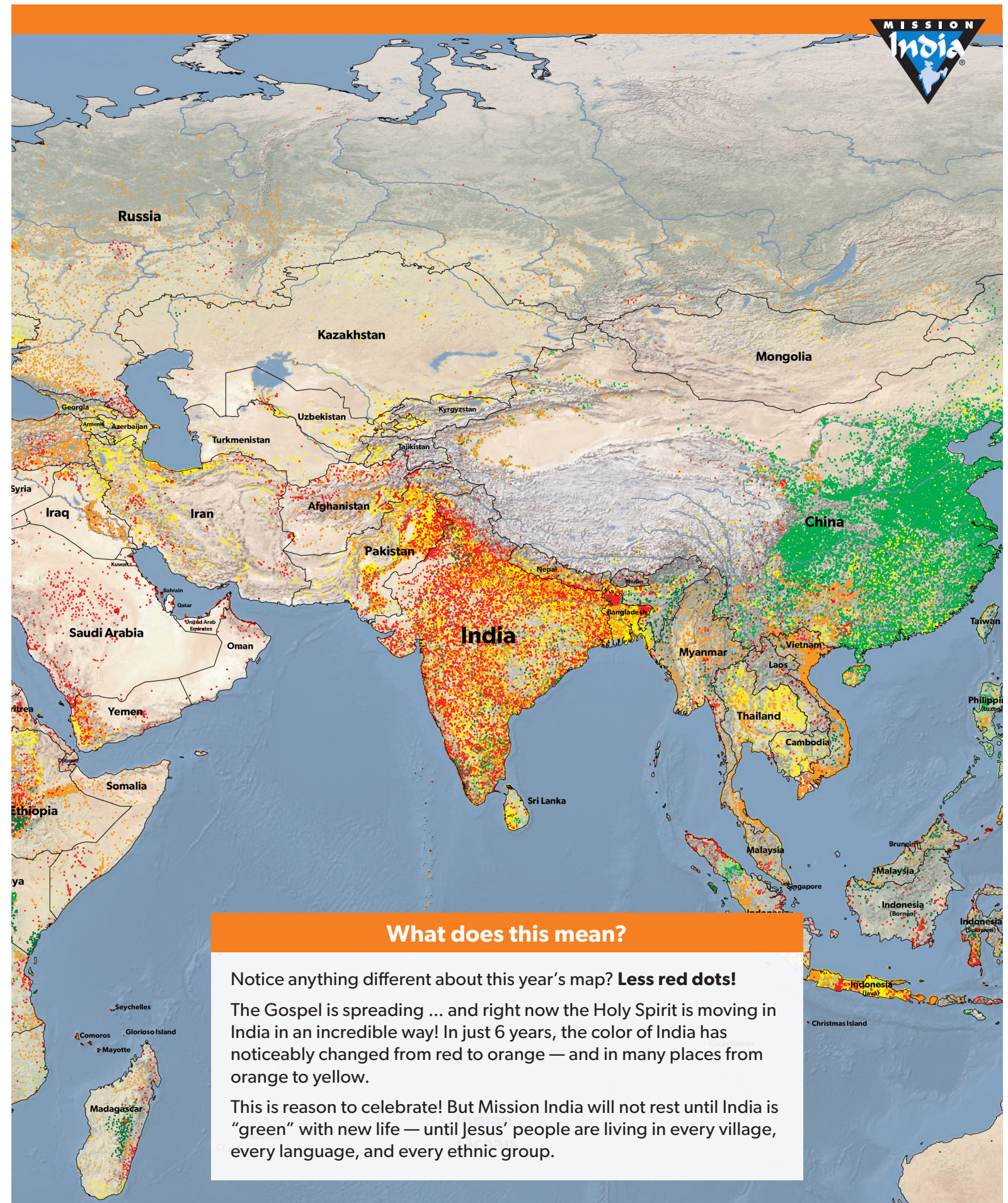
- 0 - No evangelical Christians or churches. No access to evangelical print, audio, visual or human resources.
- 1 - Less than 2 percent evangelical. Some evangelical resources available. No active church planting within past two years.
- 2 - Less than 2 percent evangelical. Initial or concentrated church planting within the past two years.
- 3 - Less than 2 percent evangelical. Dispersed church planting within the past two years
- 4 - Greater than or equal to 2 percent evangelical, but less than 5 percent evangelical..
- 5 - Greater than or equal to 5 percent evangelical, but less than 10 percent evangelical.
- 6 - Greater than or equal to 10 percent evangelical.

Each dot represents a populated place. Light gray areas are uninhabited.



2010

Map data shown courtesy of the International Missions Board. Reprinted with permission.



What does this mean?

Notice anything different about this year's map? **Less red dots!**

The Gospel is spreading ... and right now the Holy Spirit is moving in India in an incredible way! In just 6 years, the color of India has noticeably changed from red to orange — and in many places from orange to yellow.

This is reason to celebrate! But Mission India will not rest until India is "green" with new life — until Jesus' people are living in every village, every language, and every ethnic group.

2016

Turn over to see the full world map ▶