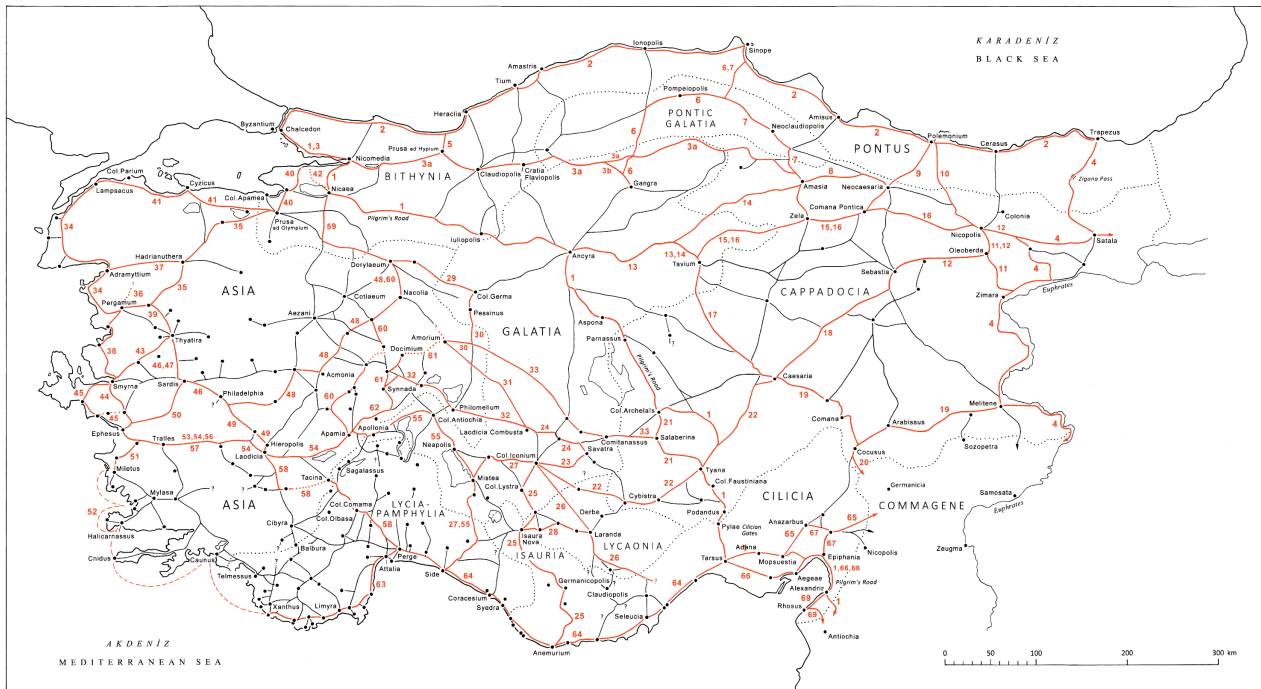


ROMAN ROADS & MILESTONES OF ASIA MINOR



DAVID H. FRENCH

VOL. 4 THE ROADS
FASC. 4.1 NOTES ON THE ITINERARIA

British Institute at Ankara
Electronic Monograph 10
2016

© British Institute at Ankara 2016

ISBN 978 0 9954656 1 9

1 October 2016

All rights reserved. No parts of this publication may be reproduced, stored in a retrieval system, or transmitted, in any form or by any means, electronic, mechanical, photocopying, recording, or otherwise, without the prior permission of the British Institute of Archaeology at Ankara.

Cover illustration: The listed roads of the Tabula Peutingeriana

CONTENTS

Acknowledgements	4
Bibliography	5
Introduction	7
Sources	10
(1) The <i>Itinerarium Antonini</i>	11
and Table 1 (p. 14)	
(2) The <i>Itinerarium Burdigalense</i> , the Pilgrim's Road	15
and Table 2 (p. 21)	
(3) The <i>Tabula Peutingeriana</i>	23
Maps	
Divided versions	
Map 1a-b. The Roman road-network in Asia Minor: A provisional map	8-9
Map 2a-b. The listed roads of the <i>Itinerarium Antonini</i>	12-13
Map 3a-b. The <i>Itinerarium Burdigalense</i>	16-17
Map 4a-b. The listed roads of the <i>Tabula Peutingeriana</i>	24-25
Colour version of Miller, <i>Die Peutingersche Tafel</i>	
Map 5a. Segment IX (= Weber Segment VIII)	26
Map 5b. Segment X (= Weber Segment IX)	27
Notes, Comparisons and Contrasts	40
Appendices	45
1. <i>Itinerarium Antonini</i> : Alphabetized List of Place-Names	46
plus road numbers	
2. <i>Tabula Peutingeriana</i> : Alphabetized List of Place-Names	53
plus road numbers	
3. <i>Itineraria</i> : Alphabetized List of Place-Names	64
plus ancient province and modern location	
4. <i>Itineraria</i> : Provinces of Asia Minor, <i>Capita Viae</i> and Place-Names	79
Maps	
Undivided versions	82
Map 1. The Roman road-network in Asia Minor: A provisional map	83
Map 2. The listed roads of the <i>Itinerarium Antonini</i>	84
Map 3. The <i>Itinerarium Burdigalense</i>	85
Map 4. The listed roads of the <i>Tabula Peutingeriana</i>	86

ACKNOWLEDGEMENTS

As ever I am grateful to the two stalwarts behind the production of the RRMAM fascicules: Abigail Robinson who formatted the texts and illustrations and Brian Williams who drew the conspectus maps and, here, the overlays of the base maps. To both my very warmest thanks.

BIBLIOGRAPHY

Cuntz, O.

- 1929 *Itineraria Romana* 1. Leipzig (repr. Stuttgart 1990; *Conspectum librorum recentiorum adiecit Gerhard Wirth*)

Diest, W. von

- 1903 Die Landschaft zwischen Nicaea und Nicomedia. *Asien* 2 (pt 10, July): 149-153, (pt 11) 172-175, (pt 12) 189-192 (*Organ d. deutsch-asiatischen Gesellsch. Berlin*)

Diller, A.

- 1952 *The Tradition of the Minor Greek Geographers*. New York: Amer. Phil. Assoc. (Philol. Monogr. 14)

French, D. H.

- 1990 Galatya bölgesi Roma yolları ve miltaşları. *AnadoluYıl* 5: 6-31
- 1993 Acem Höyük, Colonia Archelaïs and Road-Knots. In Mellink, M. J. et al. (eds), *Aspects of Art and Iconography, Anatolia and its Neighbours. Studies in Honour of Nimet Özgüç*: 201-207. Ankara

Hellenkemper, H. and Hild, Fr.

- 1986 *Neue Forschungen in Kilikien*. Vienna (*DenkschrWien* 186)

Levi, A. and M.

- 1967 *Itineraria Picta. Contributo allo studio della Tabula Peutingeriana*. Rome
- 1978 *La "Tabula Peutingeriana"*. Rome

Miller, K.

- 1916 *Itineraria Romana*. Stuttgart
- 1962 *Peutingersche Tafel*. Stuttgart

Mitchell, S.

- 1999 The Administration of Roman Asia from 133 BC to AD 250. In Eck, W. (ed.), *Lokale Autonomie und römische Ordnungsmacht in der kaiserzeitlichen Provinzen vom 1. bis 3 Jahrhundert*: 17-46 (*Schr. des Hist. Kollegs Kolloquien* 42)

Perrot, G., Guillaume, E. and Delbet, J.

- 1872 *Exploration archéologique de la Galatie et de la Bithynie, d'une partie de la Mysie, de la Phrygie, de la Cappadoce et du Pont exécutée en 1861 et publiée sous les auspices du Ministère de l'instruction publique* 1, 2. Paris

Ramsay, W. M.

- 1890 *The Historical Geography of Asia Minor*. London (*RoyGeogSoc Suppl. Pap.* 6)

Salway, B.

- 2004 Sea and River Travel in the Roman Itinerary Literature. In Talbert and Brodersen (eds): 43-96

Silberman, S.

- 1995 *Arrien. Périples du Pont-Euxin*. Paris (ed. Budé)

Starr, S. Frederick

- 1962a *The Ancient Roads of Asia Minor. 1961 Expedition*. New Haven (Report to Yale University)
- 1962b The Persian Royal Road in Turkey. *AmPhilosSocYearbook* 1962: 629-632
- 1963a In the tracks of conquerors, rulers, pilgrims and merchants. *ILN* 23.11.1963 (*Arch. Sect.* 2159): 859-861
- 1963b Mapping Ancient Roads in Anatolia. *Archaeology* 16: 162-169
- 1970 The Historical Geography of Anatolia: Roads and Towns. *National Geographic Society Research Reports* 1961-62: 223-230

Şahin, S., Isın, M. A. and Can, M. K.

- 1983 Acht meilensteine aus Lybissa. *EpigrAnat* 1: 41-65

Talbert, R. J. A.

– 2010 *Rome's world: the Peutinger map re-considered*. Cambridge UP

Talbert, R. J. A. and Brodersen, K.

– 2004 (eds) *Space in the Roman world: its perception and presentation*. Münster (Ant. Kult. u. Gesch. 5)

Weber, E.

– 1976 *Tabula Peutingeriana. Codex Vindobonensis 324*. Graz

Wilson, M.

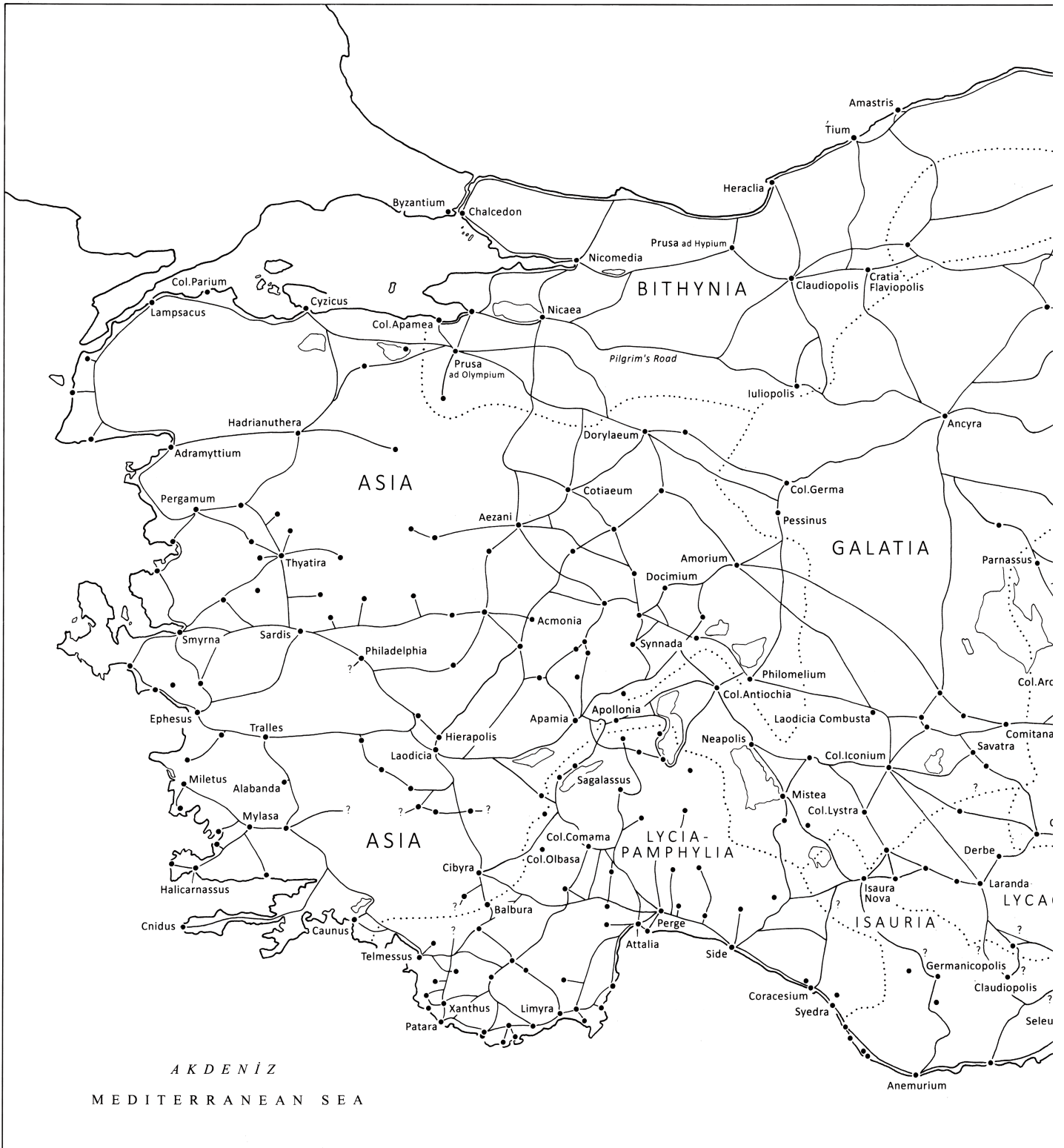
– 2013 The Ephesian elders come to Miletus: An Annaliste reading of Acts 20: 15-18a. *Verbum et Ecclesia* 34 (1) Art. #744, pp 1-9

CORRIGENDA

On the maps 1-4 below, for Melitene read Melitena and for Nacolia read Nacolea

INTRODUCTION

It is now possible to draft, in a provisional outline, a network of Roman roads in the six provinces of Asia Minor. This outline is based both on earlier discoveries (notably those recorded by 19th century travellers) and on more recent reports (some less well known, such as the researches of S. Frederick Starr; see Bibliography) on roads and milestones. A synopsis compiled from these observations is illustrated on Map 1 (pp. **8-9** and **83**) [the original drawing was scaled at 1:2,000,000]. In assembling and assessing these results I have here adopted three approaches: to verify if possible, and to comment on, the information provided by the modern observations and then to compare and contrast the three ancient sources, the *Itinerarium Antonini*, the *Itinerarium Burdigalense* and the *Tabula Peutingeriana*.



Map 1a. Asia Minor West



Map 1b. Asia Minor East

SOURCES

- (1) *Imperatoris Antonini Augusti Itineraria Provinciarum et Maritimum*, the *Itinerarium Antonini*
- (2) The *Itinerarium Burdigalense*, the “Pilgrim’s Road”
- (3) The *Tabula Peutingeriana*

For the first two sources I refer to the edition of Otto Cuntz, *Itineraria Romana* (Leipzig 1929). For the *Tabula Peutingeriana* I use the Austrian Academy edition, *Tabula Peutingeriana. Codex Vindobonensis 324* (Graz 1976) with commentary by Ekkehard Weber; this edition I have supplemented with the coloured version of the Peutinger Table published by Konrad Miller, *Die Peutingersche Tafel* (Stuttgart 1962) (here [pp. 26-27] Map 5a-b).

The names of these sources have been here abbreviated as follows:

ItinAnt for the *Itinerarium Antonini*
 ItinBurd for the *Itinerarium Burdigalense*
 TabPeut for the *Tabula Peutingeriana*

Verification/Authentication

Itinerarium Antonini

The routes indicated by the *Itinerarium Antonini* can all be verified, wholly or in part, by observed traces of paved roads, with the two important exceptions: Tavium - Sebastopolis and Tavium - Sebastia.

Itinerarium Burdigalense

On the course of the road from Chalcedon to Antiochia in Syria, there are no uncertainties. Long, continuous stretches of paved roads have been observed and recorded, and additionally, for each section, there are milestones which, though almost none *in situ*, nevertheless contribute indirectly to the observations of paved road.

Tabula Peutingeriana

Though the majority of routes can be verified by observed traces of paved road and by the evidence of milestones, there are obscurities which can be resolved only by guess-work, supposition and probability. For many, but certainly not for all, of the routes indicated by the three sources there are material traces of road-surfaces authenticating the existence, and thence the course and the status (highway, roadway etc., as set out elsewhere, cp. ANRW 2. 7, 2: 698-729), of a Roman road. The existential evidence is based on observations of remains surviving from antiquity (road-surfaces, rock-cuttings, bridges, causeways, road-inscriptions and, of course, milestones). These observations have been assembled partly from the notes and records of early travellers (especially in the nineteenth century) and archaeologists, partly from the investigations of modern scholars and researchers.

In the lists which follow, the phrase “Not researched” indicates that the road has not been sufficiently or satisfactorily investigated by DHF.

The sources of observations I intend to collate in a series under the title RRMAM 4. The Roads, arranged by province.

(1) The *Itinerarium Antonini*

The routes given in the ItinAnt are centred on the provinces of central and eastern Asia Minor, Galatia and Cappadocia, with three exceptions: (1) the road (which includes Bithynia and Cilicia) from Chalcedon to Antiochia in Syria, (2) the road from Lampsacus through Pergamum to Laodicia (ad Lycum) and (3) the road from Caesaria to Anazarbus in Cilicia. The western and southern provinces are, thus, completely devoid of notation in the ItinAnt.

For the routes, see Map 2 [pp. 12-13 [divided version] and 84 [divided version], and for a list of places named in the ItinAnt, see below [p. 14], Table 1.

For a description of the Roman Roads in Galatia and the physical remains of the road-surfaces, see French (1990: 6-31).

Verifications

The routes – here numbered nos 1-27 – indicated by the ItinAnt (Table 1 and Map 2) can all be verified, wholly or in part, by observed traces of paved road, with the following exceptions:

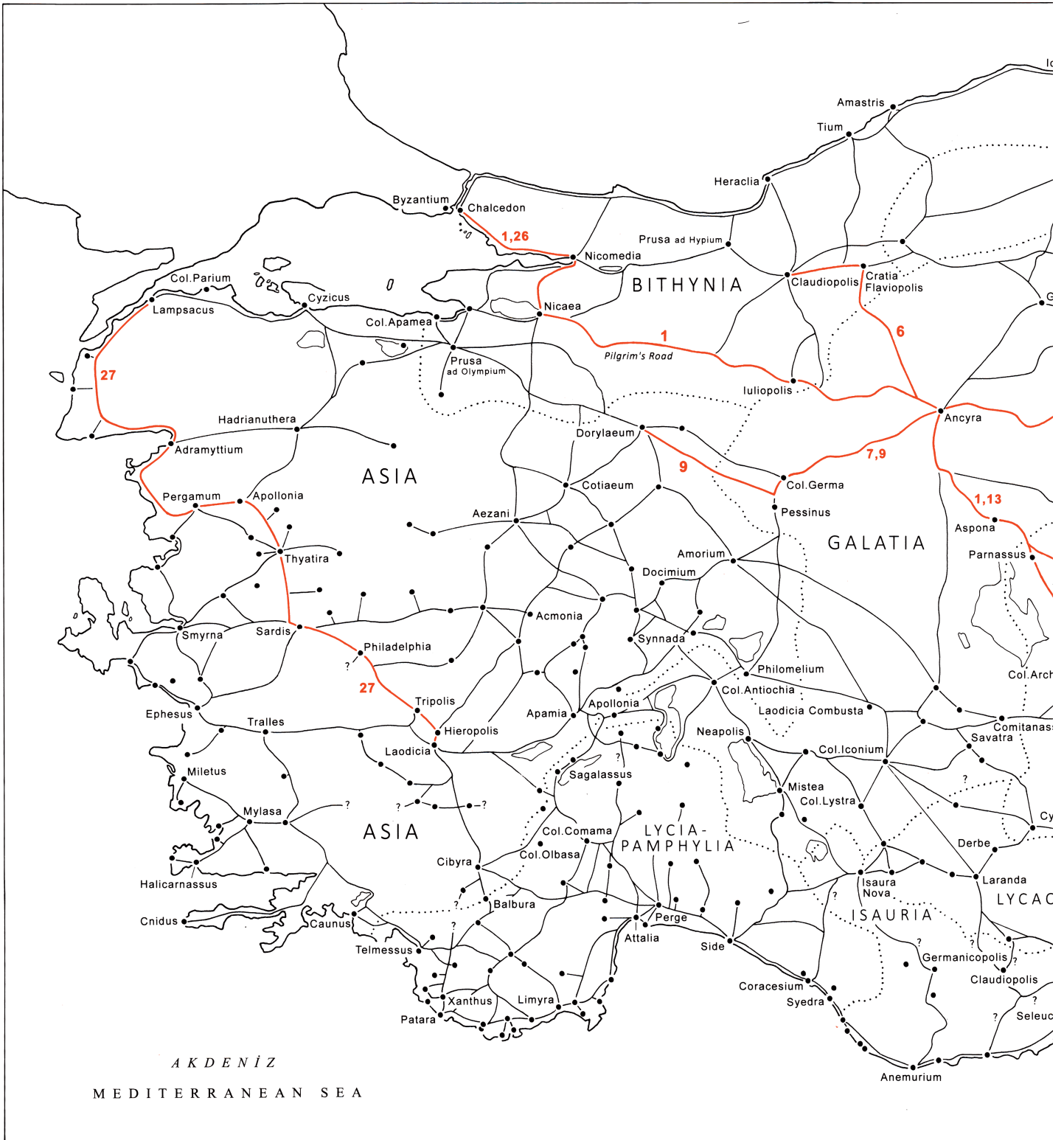
- (1) Tavium - Sebastopolis (Cuntz ed. 204. 8; here Road 12) (= RRMAM 3. 3 [Cappadocia]. A.12)
Eastwards from Tavium as far as the Caesaria - Zela - Amasia (- Amisus) road (RRMAM 3. 3 [Cappadocia]. Road F.1) no road-surface has been recorded nor any milestone.
- (2) Tavium - Sebastia (Cuntz ed. 203. 9; here Road 11) (= RRMAM 3. 3 [Cappadocia]. A.10)
Similarly, eastwards from Tavium to Sebastia beyond the Caesaria - Zela - Amasia (- Amisus) road (RRMAM 3. 3 [Cappadocia]. Road F.1), no road-surface or milestone has been recorded.
- (3) Sebastia - Cocusus (Cuntz ed. 180. 6; here Road 4)
- (4) Arabissus - Satala (Cuntz ed. 181. 7; here Road 5)

Routes (3) and (4) are described in the ItinAnt (Cuntz ed. 180. 7 and 181. 7) as *per compendium* – a short-cut, or a summer-time route, and therefore unpaved?

On the Sebastia - Cocusus route, only the section between Coduzalaba (on the Sebastia - Melitena road) and Cocusus can be verified by observation of a paved road: the line or course between Sebastia and Coduzalaba cannot be verified.

Similarly, only the section northwards from the Tavium to Sebastia road (Road 11) can be verified by the existence of a paved road; southwards no line is verifiable on the ground. It is possible that the toponyms Tonosa, Gundusa and Eumeis (? = Camisa) survive in the modern place-names Tonus (mod. Altınyayla), Gündüz and Kemis (mod. Dışkapı).

For an alphabetized list of place-names noticed in the ItinAnt, see below (p. 35), Appendix 1.



Map 2a. The listed roads of the *Itinerarium Antonini* (West)



Map 2b. The listed roads of the *Itinerarium Antonini* (East)

Table 1. List of Roads: *Itinerarium Antonini*

Itinerarium Antonini	Cuntz ed.	RRMAM Roads: Designation & Title	
1. Bizantium - Antiochia	138. 5 - 147. 1	4.P.1/2.P.1/3.P.1/7.P.1	The Pilgrim's Road
2. Sebastia - Cocusus <i>per Melitenam</i>	176. 3 - 178. 5	3.C.4 + 3.C.3	Sebastia - Melitena + Caesaria - Melitena
3. Sebastia - Cocusus <i>per Caesaream</i>	178. 6 - 180. 5	3.C.2 + 3.C.3	Sebastia - Caesaria + Caesaria - Melitena
4. Sebastia - Cocusus <i>per compendium</i>	180. 6 - 181. 6	3.C.8	Sebastia - Cocusus <i>per compendium</i>
5. Arabissus - Satala <i>per compendium</i>	181. 7 - 183. 5	3.C.7	Satala - Arabissus - <i>per compendium</i>
6. Claudiopolis - Ancyra	200.4 - 201.2	2.C.1 + 4.B.1	Ancyra - Cratia Flaviopolis - Claudiopolis
7. Pessinus - Ancyra	201.3 - 201.7	2.A.1 + 5.A.3	Ancyra - Pessinus - Amorium
8. Tavia - Caesarea	201.8 - 202.5	2.F.7 + 3.A.3	Tavium - Caesaria per Therma
9. Dorilaum - Ancyra	202.6 - 203.2	2.A.2 + 2.A.3 + 5.A.1	Ancyra - Pessinus - Amorium + Colonia Germa - Midaeum - Dorylaeum
10. Ancyra - Tabia	203.3 - 203.8	2.F.3 + 3.A.11	Ancyra - Tavium - Zela - Neocaesaria
11. Tavia - Sebastia	203.9 - 204.6	2.F.5 + 3.A.10	Ancyra - Tavium - Sebastia - Nicopolis
12. Tavia - Sebastia <i>per Sebastopolin</i>	204.8 - 205.6	2.F.4 + 3.A.12	Tavium - Sebastopolis - Sebastia
13. Ancyra - Caesarea <i>per Nisam</i>	205.7 - 206.7	2.F.12 + 3.A.1 + 3.A.6	Ancyra - Nysa - Tyana + Caesaria - Col. Archelaïs - Col. Iconium
14. Caesarea - Satala	206.8 - 207.9	3.C.2 + 3.A.10 + 3.A.9	Caesaria - Sebastia + Sebastia - Nicopolis + Nicopolis - Satala
15. Satala - Melitena <i>- per ripam Samosata</i>	207.10 - 210.4	4.L.1 + 3.L.1 + 8.L.1	Trapezus - Satala - Melitena - Samosata
16. Caesarea - Melitena	210.5 - 211.4	3.C.3	Caesaria - Melitena
17. Caesarea - Anazarbus	211.5 - 212.4	3.C.3 + 3.G.2 + 7.D.2	Caesaria - Melitena + Cocusus - Anazarbus - Mopsuestia
18. Sebastia - Cocusus	212.5 - 213.1	3.C.8	Sebastia - Cocusus
19. Nicopolis - Arabissus	213.2 - 213.12	3.C.7	Satala - Arabissus
20. Sebastopolis - Caesarea	214.1 - 214.10	3.A.12 + 3.C.2	Sebastopolis - Sebastia + Sebastia - Caesaria
21. Cocusus - Arabissus	214.11 - 214.13	3.C.7 + 3.C.3	Satala - Arabissus
22. Cocusus - Melitena	214.14 - 215.6	3.C.3	Caesaria - Melitena
23. Melitena - Samosata	215.7 - 215.11	4.L.1 + 3.L.1 + 8.L.1	Trapezus - Satala - Melitena - Samosata
24. Nicopolis - Satala	215.12 - 216.3	3.A.9 + 2.F.2	Satala - Nicopolis - Neocaesaria - Amasia - Ancyra
25. Trepezus (sic) - Satala	216.4 - 217.4	4.L.1 + 3.L.1 + 8.L.1	Trapezus - Satala - Melitena - Samosata
26. Bizantium - Nicomedia	230.11 -231.3	4.P.1	Byzantium - Nicomedia
27. Lam(p)sacus - Laudicia	333.9 - 337.2	5.E.1	Lampsacus - Pergamum - Sardis - Laodicia

(2) The *Itinerarium Burdigalense*, the Pilgrim's Road

The information assembled in the *Itinerarium Burdigalense* is the description of a single route: from Burdigale (modern Bordeaux) to Jerusalem. The road crosses Asia Minor from Chalcedon to Tarsus and thence to Antiochia in Syria.

For the route, see Map 3 [pp. 16-17 [divided version] and 85 [divided version], and for a list of places named in the ItinBurd, see below [p. 21], Table 2.

In addition to the *Itinerarium Burdigalense*, the Pilgrim's road from Chalcedon to Syria is known from two other sources: it is described in the *Itinerarium Antonini* and depicted on the second, the *Tabula Peutingeriana*.

On the course of the road there are no uncertainties. Long, continuous stretches of paved road have been observed and recorded, and additionally, for each section, there are milestones which, though mostly not *in situ*, nevertheless can serve to corroborate the course of the observed road.

Whereas the *Itinerarium Antonini* lists, in continuous sequence, the names of places and the distances between each place without distinction of status, the *Itinerarium Burdigalense* arranges the list of places (and of distances between places) in continuous sequence between five major cities: Chalcedon, Nicomedia, Ancyra, Tarsus and Syrian Antiochia, i.e. in four sections:

Chalcedon – Nicomedia
Nicomedia – Ancyra
Ancyra – Tarsus
Tarsus – Antiochia

This arrangement is followed here below.

Chalcedon - Nicomedia

In March 1975 I noted (in the hills, c. 5.00 km E of Gebze) a short stretch (c. 1.70 km) of a paved road-surface in this section of the ItinBurd: it ran eastwards from the town of Gebze in the direction of the Dil Deresi. The road-surface has long since been destroyed by urban and industrial development.

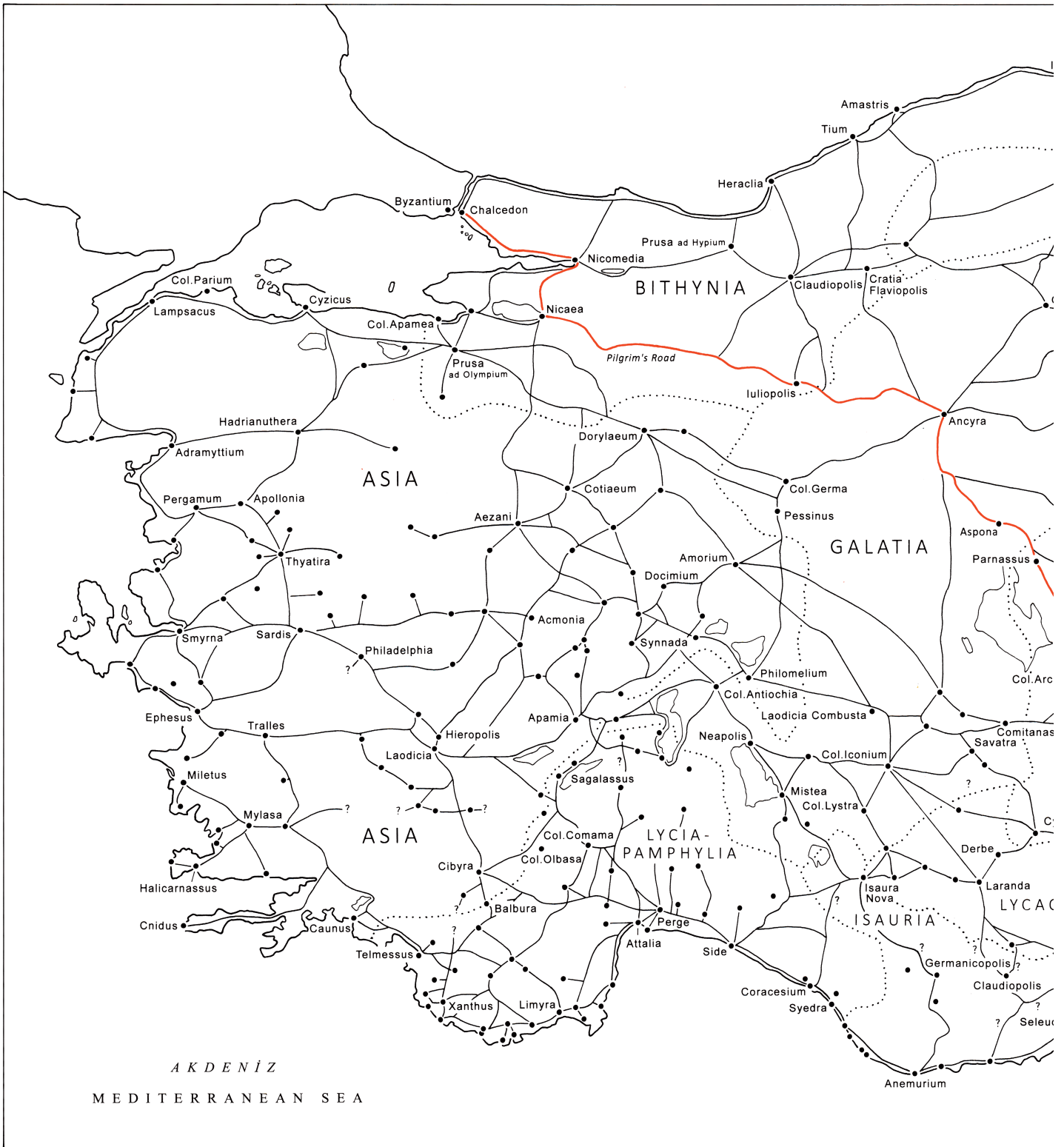
A group of milestones, chronologically spread between the Emperor Gordianus III and the Tetrarchy, all from the Pilgrim's Road, was found and recorded in the Dil Deresi, W of İzmit (Şahin, Isın and Can 1983; RRMAM 3.4. 63[A]-[H]).

The *caput viae*, named on milestones attributable to this section of the Pilgrim's Road, are the two cities named at the start and close of this section: Chalcedon (mod. Kadıköy) and Nicomedia (mod. İzmit).

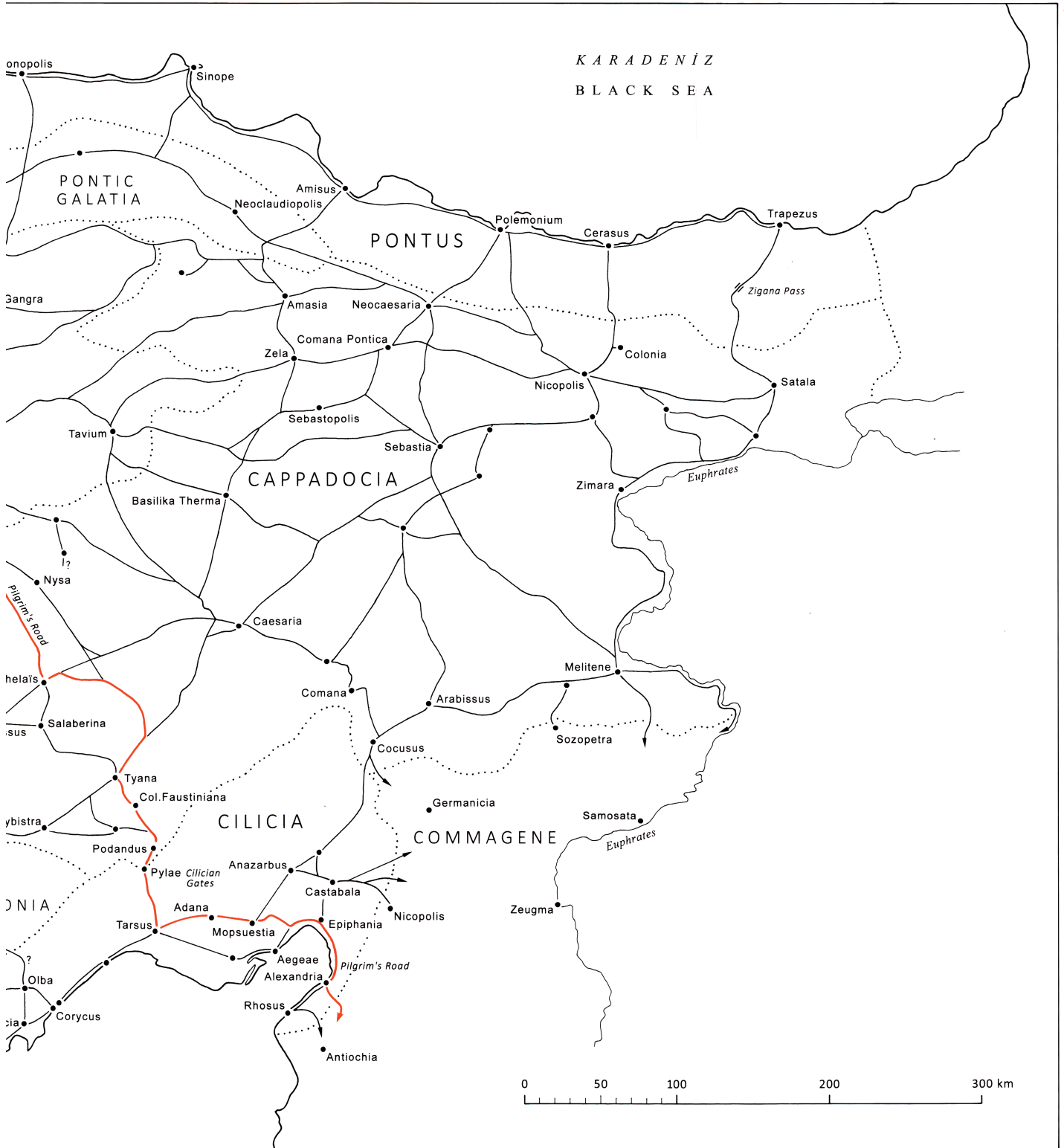
Nicomedia - Ancyra

In the hills N of İznik the preserved remains of the road have been noted in the Summer of 1900 by von Diest (1903: 189 and Map) and most recently by François, Geyer and Lefort (1993: 70).

The road E of İznik, though surviving only in intermittent stretches of paved road, nevertheless at



Map 3a. The *Itinerarium Burdigalense* (West)



Map 3b. The *Itinerarium Burdigalense* (East)

two points,

- (1) at Arapuçtu above the Taş Köprü near Osmaneli (IK 10, 1 [ed. Şahin]. [p.] 55 and Pl. 1),
- (2) in the neighbourhood of Çayırhan,

is well preserved and readily observable.

At Arapuçtu there are clear traces of rock-cuttings for the road-bed (for an illustration of this technique in Roman road-building, see RRMAM 1: [p. 21] Fig. 3).

Near Çayırhan the road-surface is perfectly visible, c. 6.50 wide, edge-stones and spine being well preserved. On this road there were three milestones, all *in situ*, measured from the city of Iuliopolis (RRMAM 3, 4. 92-94).

From Çayırhan eastwards to Ankara, the road-surface, though with gaps in preservation, is (or was until recent times) observable in long, continuous stretches almost as far as the outskirts of Ankara itself.

There are two *caput viae*, named on milestones found between Nicomedia and Ancyra, are included in this section of the ItinAnt: Nicaea (mod. İznik) and Iuliopolis (near Çayırhan).

Ancyra - Tarsus

Formerly the road was visible on the Dikmen slopes above Çankaya: these traces have now been lost, although the remains of a site can still be seen at the top of the pass (the Kepekli Boğazı) between Ankara and Gölbaşı. The Roman road at Dikmen was recorded by Perrot et al. (1872, 2: 279): “J’en ai rarement vu une aussi bien conservée”. Near Gölbaşı itself there is no site which meets the distance given in the ItinBurd and therefore identifiable as the ancient Dilimnia.

In the 1970s I was able to observe traces of the Roman road almost as far as Aksaray (ancient Colonia Archelaïs), and thence to Kemerhisar (ancient Tyana). S from Tyana, across the hills towards Eminlik, the road was perfectly visible – much has been lost in the construction of the Ankara - Adana motorway – until Basmakçı (ancient Faustropolis); thereafter, in the Çakıt Dere, only slight traces could be observed. Along the valley S of Pozantı (ancient Podandus), before and after the *Pylae* (the Cilician Gates, the Gülek Boğaz), there are (or were) convincing traces of the road (such as the road-cuttings, visible – if fleetingly – to today’s motorists, on the western side of the motorway to Adana). This stretch of the Pilgrim’s Road, from Podandus to Tarsus, is definitively named the *Via Tauri* in the epigraphic sources (RRMAM 3, 3. 165 and 166, and 3, 7. [p.] 9)

In recent developments (road improvements, construction of motorways and such) a great deal of the ancient road has been lost. Nevertheless, the course of the Pilgrim’s Road between Ankara and Tarsus is not in doubt.

On the evidence of milestones, two cities can be included in this section: Colonia Archelaïs and Podandus. Two other cities are not attested as *caput viae*: Aspona and Colonia Faustropolis.

Tarsus - Antiochia

Similarly, the course of the Pilgrim’s Road to Antiochia is not in doubt. Before urban developments the road-surface was observable on the eastern outskirts of Adana before İncirlik; these traces have been lost and no longer visible.

East of Misis, now re-named Yakapınar (ancient Mopsuestia), the surface is (or was) best seen near the monument on the road itself, at Karanlık Kapı, E of Kurtkulağı; the structure is illustrated by Hellenkemper and Hild (1986: 101-102 and Pls 158-159).

On the Amanus mountains, E and W of Belen, traces are (or were) visible on the slopes below the watershed, particularly on the eastward descent towards Serinyol.

In addition to Tarsus and Antiochia, two *caput viae* – not attested by milestones – can be identified for this section on the basis of probability: Adana, Mopsuestia and Alexandria (ad Issum).

Caput Viae on the Pilgrim's Road

On the evidence of milestones, the distribution of *caput viae* on the Pilgrim's Road occurs as follows:

Section Chalcedon - Nicomedia:

Chalcedon
Nicomedia

Section Nicomedia - Ancyra

Nicomedia
Nicaea
Iuliopolis
Ancyra

Section Ancyra - Tarsus

Ancyra
Colonia Archelais
Tyana
(Faustinopolis)
Podandus
Pylae
Tarsus ?

Section Tarsus - Antiochia

Tarsus

Of the *capita viae* known from milestones on the Pilgrim's Road between Chalcedon and Antiochia, five cities only – Chalcedon, Nicomedia, Ancyra, Colonia Archelais, Tyana and Tarsus – are named as the origin and destination of the four sections on the ItinBurd. Aspona, a *civitas* in the ItinBurd, has not been named on any known milestone, whereas Faustinopolis, also a *civitas* in the ItinBurd, can be included as a *caput viae* although unnamed (cp. the distance figure on the Eminlik 1 stone: IK 55, 1. 51; RRMAM 3, 3. 164[A]).

On the evidence given above, the division between the cities of the Pilgrim's Road as indicated by the milestones is not reflected on the three itineraries:

- The **ItinAnt** offers no division whatsoever.
- The status of Nicomedia in the **ItinBurd** is partly recognized (as the destination of the first section after the crossing of the straits between Constantinopolis and Chalcedon), whereas that of

Nicaea, a city at the heart of Christian ecclesiastical history, is not.

– The **TabPeut**, on the other hand, assigns pre-eminence to two cities, above all others, on the route: Constantinopolis (Byzantium) and Antiochia (see below, Notes. (4) Administrative Centres and Status).

If milestones, therefore, can offer hints on the provincial administration of the roads, the hierarchies – provincial boundaries, provincial centres, city territories – are not always, nor wholly, reflected by the three itineraries.

What sources and, indeed, what purposes do the three itineraries reflect?

Commentary

There are minor differences (in names and distances) and one divergence in the three versions of the course of the road from Chalcedon to Antiochia.

Between the three sources there are differences in names and distances but no divergences in the route, with one exception: (on the TabPeut) the stretch between Tarsus and Alexandria ad Issum.

The *Tabula Peutingeriana* depicts a continuous line for the route. Status is depicted by symbol (see below, Notes. (4) Administrative centres and status).

The *Itinerarium Antonini* lists, in continuous sequence between Chalcedon and Antiochia, the names of places and the distances between each place without distinction of status.

The *Itinerarium Burdigalense*, on the other hand, arranges the list of places (and of distances between places) in continuous sequence between five major cities: Chalcedon, Nicomedia, Ancyra, Tarsus and Syrian Antiochia, i.e. in four sections (the arrangement followed here):

Chalcedon – Nicomedia
Nicomedia – Ancyra
Ancyra – Tarsus
Tarsus – Antiochia

The ItinAnt and TabPeut diverge from the route described by the ItinBurd between Tarsus and Alexandria ad Issum. The ItinBurd gives a sequence which includes Adana and Mansista (i.e. Mopsuestia): both the ItinAnt and the TabPeut offer a route from Tarsus to Alexandria ad Issum through (TabPeut: Mallus and) Aegeae.

Between Colonia Archelaïs and Tyana the TabPeut depicts a route not offered by the ItinAnt and the ItinBurd: through Salaberina, Caena and Tracias. This road can still be traced, passing below the Keçikale on its way to Bor.

The complete sequence of toponyms in the three sources is given here below, in tabular form.

Table 2. List of Place-Names: The Pilgrim's Road**1. Place Name, 1. Itin. Burd., 2. Itin. Ant., 3. Tab. Peut.**

1. Itin. Burd.	1a ref.	1b status	2. Itin. Ant. Road 1	2a ref.	2b ref.	3. Tab. Peut. Road 1
Bizantio					230. 11	Constantinopolis
Calcedonia	571. 7, 9		Calcedonia	139. 1		Calcedonia
Nassete	571. 11	mutatio				
Pandicia	572. 1	mansio	Panticio	139. 3		
			Pantecio		231. 1	
Pontamus	572. 2	mutatio				
Libissa	572. 3	mansio	Libissa/ Lybissa	140. 1	231. 2	Livassa
Brunga	572. 6	mutatio				
Nicomedia	572. 7, 8	civitas	Nicomedia	140. 2	231. 3	Nicomedia
Hyribolum	573. 1	mutatio				Eribulo
Libum	573. 2	mansio	Libo	140. 3		
Liada	573. 3	mutatio				
Nicia	573. 4	civitas	Nicia	141. 1		Nicea
Schinae	573. 5	mutatio				
Mido	573. 6	mansio	Moedo Orientis	141. 2		
Chogeeae	573. 7	mutatio				
Thateso	573. 8	mutatio				
Tutaio	573. 9	mansio	Tottaio	141. 3		Tateabio
Protunica	573. 10	mutatio				
Artemis	573. 11	mutatio				
Dablae	574. 1	mansio	Dablis	141. 4		Dablis
			Cenon Gallicanon	141. 5		
Ceratae	574. 2	mansio				
<i>fines Bithin. et Gal.</i>	574. 3					
Fines	574. 4	mutatio				
Dadastano	574. 5	mansio	Dabastana	142.1		Dadastana
Trans Monte	574. 6	mutatio				
Milia	574. 7	mutatio				
Iuliopolis	574. 8	civitas	Iuliopolim	142. 2		Iuliopoli
						Valcaton
						Fines cilicie, corrige. Fines Galatiae
Hicronpotamon	574. 9	mutatio				
Agannia	574. 10	mansio	Laganeos	142. 3		Lagania
Petobrogen	574. 11	mutatio				
Mnizos	575. 1	mansio	Minizo	142. 4		Mizago
Prasmon	575. 2	mutatio				
Malogordis	575. 2	mansio	Manegordo	142. 5		
Cenaxem Paludem	575. 3	mutatio				
Anchira	575. 5	civitas	Ancira	143. 1		[not named]
Delemnna	575. 8	mutatio				
Curveunte	575. 9	mansio	Corbeunca	143. 2		Corveunte
Rosolodiaco	575. 10	mutatio	Rosolatiaco	143. 3		
Aliassum	575. 11	mutatio				
						Garmias
Aspona	575. 12	civitas	Aspona	143. 4		Aspona
						Aspasi
Galea	576. 1	mutatio				
Andrapa	576. 2	mutatio				

<i>fines Galatiae</i>	576. 3					
Parnasso	576. 4	mansio	Parnasso	144. 1		
Iogala	576. 5	mansio	Ozzala	144. 2		
Nitalis	576. 6	mansio	Nitazi	144. 3		Nitazo
Argustana	576. 7	mutatio				
Colonia	576. 8	civitas	Coloniam Arciliada	144. 4		[not named]
Momoasson	577. 1	mutatio				
Anathiangio	577. 2	mansio	Nandianulus	144. 5		
Chusa	577. 3	mutatio				
Sasima	577. 4	mansio	Sasima	144. 6		
Andavalis	577. 5	mansio	Andabilis	145. 1		[?]
Thyana	577. 7	civitas	Tiana	145. 2		Tyana
Faustinopoli	578. 2	civitas	Faustinopolim	145. 3		
Caena	578. 3	mutatio				
Opodando	578. 4	mansio	Podando	145. 4		Paduando
Pilas	578. 5	mutatio				fines cilicie
<i>fines Capp. et Cil.</i>	579. 1					
Mansucrinae	579. 2	mansio	Nampsucrone	145. 5		
Tarso	579. 3	civitas				Tarso
Pargais	580. 2	mutatio				
Adana	580. 3	civitas				Adana
Mansista	580. 4	civitas				Mopsistea
Tardequeia	580. 5	mutatio				
			Aegeas	145. 6		aRegea
Catavolo	580. 6	mansio	Catabolo	146. 1		catabolo
Baiae	580. 7	mansio	Bais	146. 2		
Alexandria Scabiosa	580. 8	mansio	Alexandria	146. 3		Alexandria catisson
Pictanus	581. 1	mutatio				
<i>fines Cilic. et Syr.</i>	581. 2					
Pagrios	581. 3	mansio				
Antiochia	581. 4	civitas	Antiochia			Antiochia

(3) The *Tabula Peutingeriana*

The routes depicted on the TabPeut have here been grouped, and then numbered, in a sequence which approximates to the provincial distinctions of Asia Minor.

For reproductions of the Asia Minor segments, taken from Miller's 1962 coloured version, see below, Map 5a-b [pp. 26-27].

List of Numbered Roads

For a conspectus of the TabPeut roads numbered and superimposed over a map of the (known) Roman Roads of Asia Minor, see below, Map 4 (pp. 24-25 [divided version] and 86 [undivided version]).

1. Chalcedon - Antiochia (The Pilgrim's Road; *Via Tauri* [through the Taurus mountains])

Calcedonia - Livassa - Nicomedia - Eribulo - Nicea - Tateabio - Dablis - Dadastana - Iuliopoli
 - Valcaton - fines cilicie - Lagania - Mizago - [Ancyra] - * Nitazo - Aspasi - Aspona
 - Garmias - Corueunte * - [Col. Archelaïs] - [- - -] - Tyana - ** Aquis calidis - Paduando**
 - *** fines cilicie - in monte tauro *** - Tarso cilicie - Adana - pyramum Mompsistea
 <- Anazarbo> - epifania - Alexandria·catisson - Pagaris - Antiochia

* - - *: the sequence of sites between the asterisks has been reversed on the TabPeut, cp. the sequence in the ItinAnt (143.2-144.3) and the ItinBurd (575.9-576.6).

** - - **: as depicted on the TabPeut the sites between these asterisks 'float' in the middle of the (Taurus) mountains, i.e. they were not attached nor assigned to a road by the compilers.

*** - - ***: on the TabPeut the section between these asterisks is attached (incorrectly, in my view) to a route out of Iconium; the line between 'in monte tauro - xxx' and 'Tarso cilicie' was not drawn.

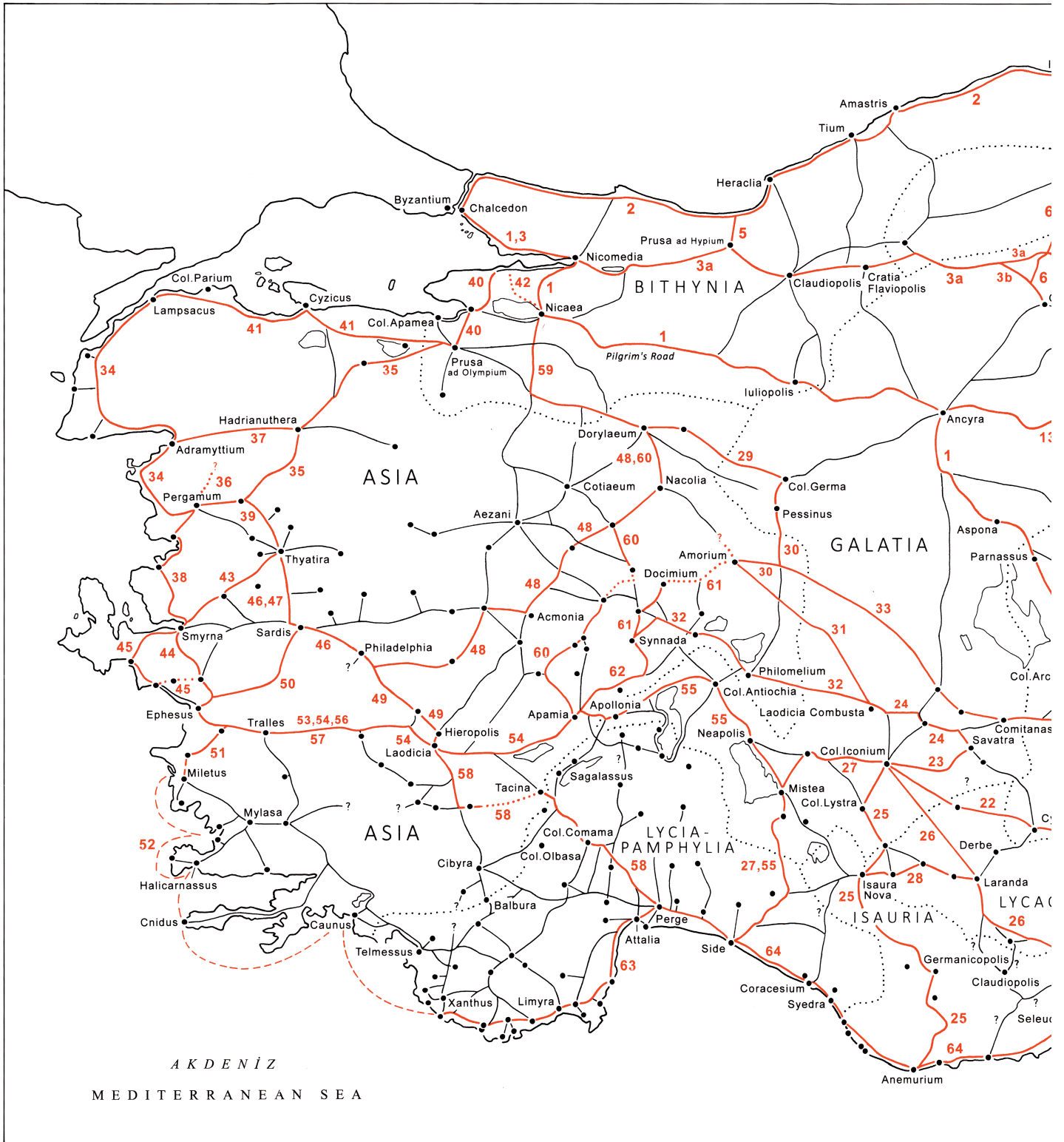
Verifiable from observations and from milestones (RRMAM 3, 4 Pontus et Bithynia, 3, 2 Galatia, 3, 3 Cappadocia and 3, 7 Cilicia, Isauria et Lycaonia).

'fines cilicie' must – surely ? – be identified with the renowned Cilician Gates where the boundary of Cilicia was epigraphically announced by the Emperor M. Aurelius Antoninus (Elagabalus) (IK 55 [eds Berges and Nollé]. 135). The Gates were known in ancient literary sources (Ammianus 22. 9. 13) as the boundary of Cappadocia, and therefore the boundary of Cilicia.

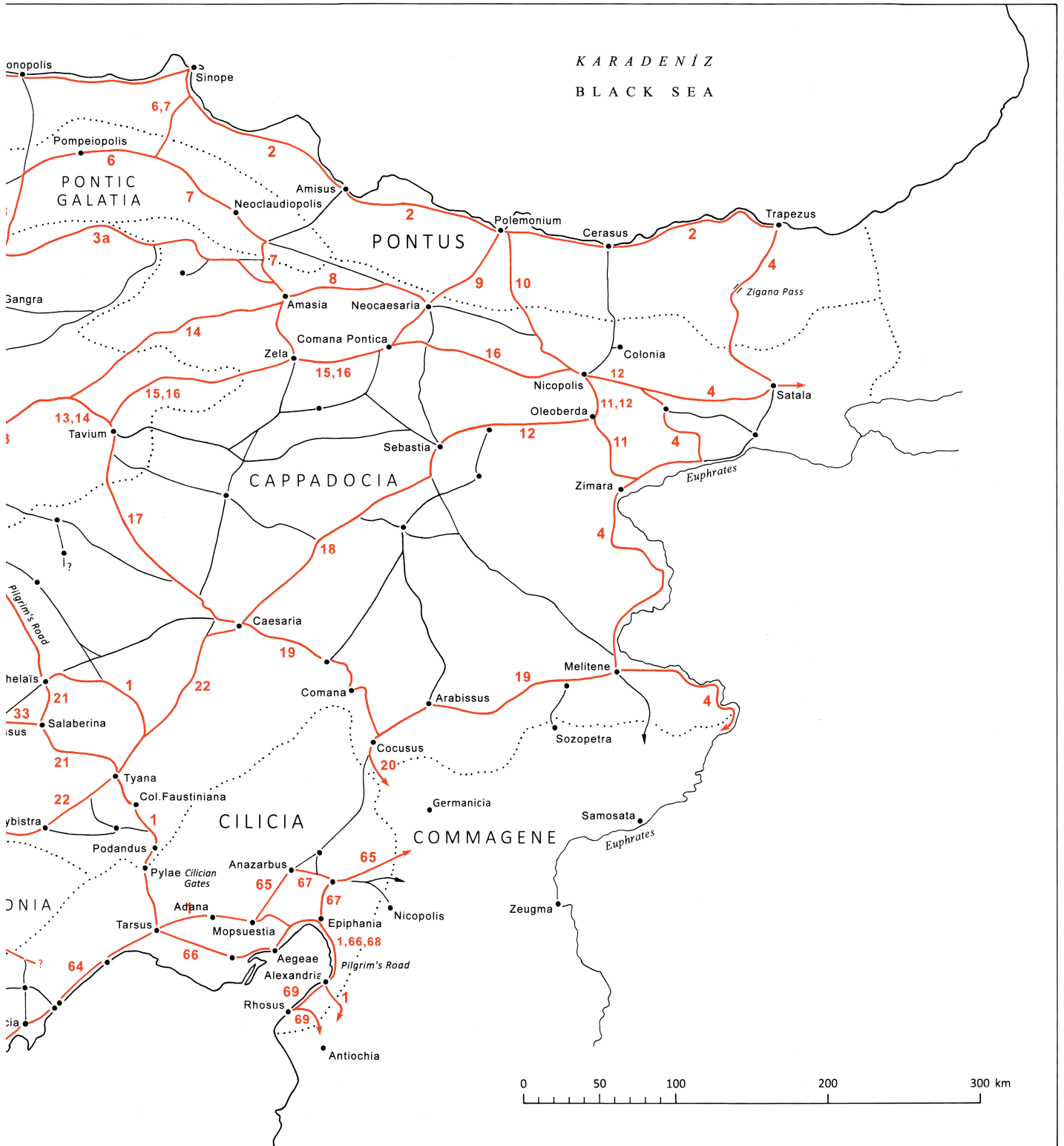
2. Chalcedon - Trapezus

Calcedonia - Chrisoppolis - Iovis uri - Ad promontorium - Ad herbas fl. - Melena - Artane
 - Philium - Chelas - Sagari fl. - Hyppium fl. - Byleum fl. - Lygum·fl. - Heraclea - Scylleum
 - Tium - Amasia (= Amastris) - Cromen - Cythero - egilan - Carambas - Stefane
 - Thomia - Syrias - Sinope - Cloptasa - Orgibate - Zacoria - Helega - Nautagino - Ezene
 - Missos - ancon - Heracleon - Caena - Camila - Pytane - Polemonio - Melantum - Carnasso
 - Zepyrium - Philocalia - Cordile - Trapezunte

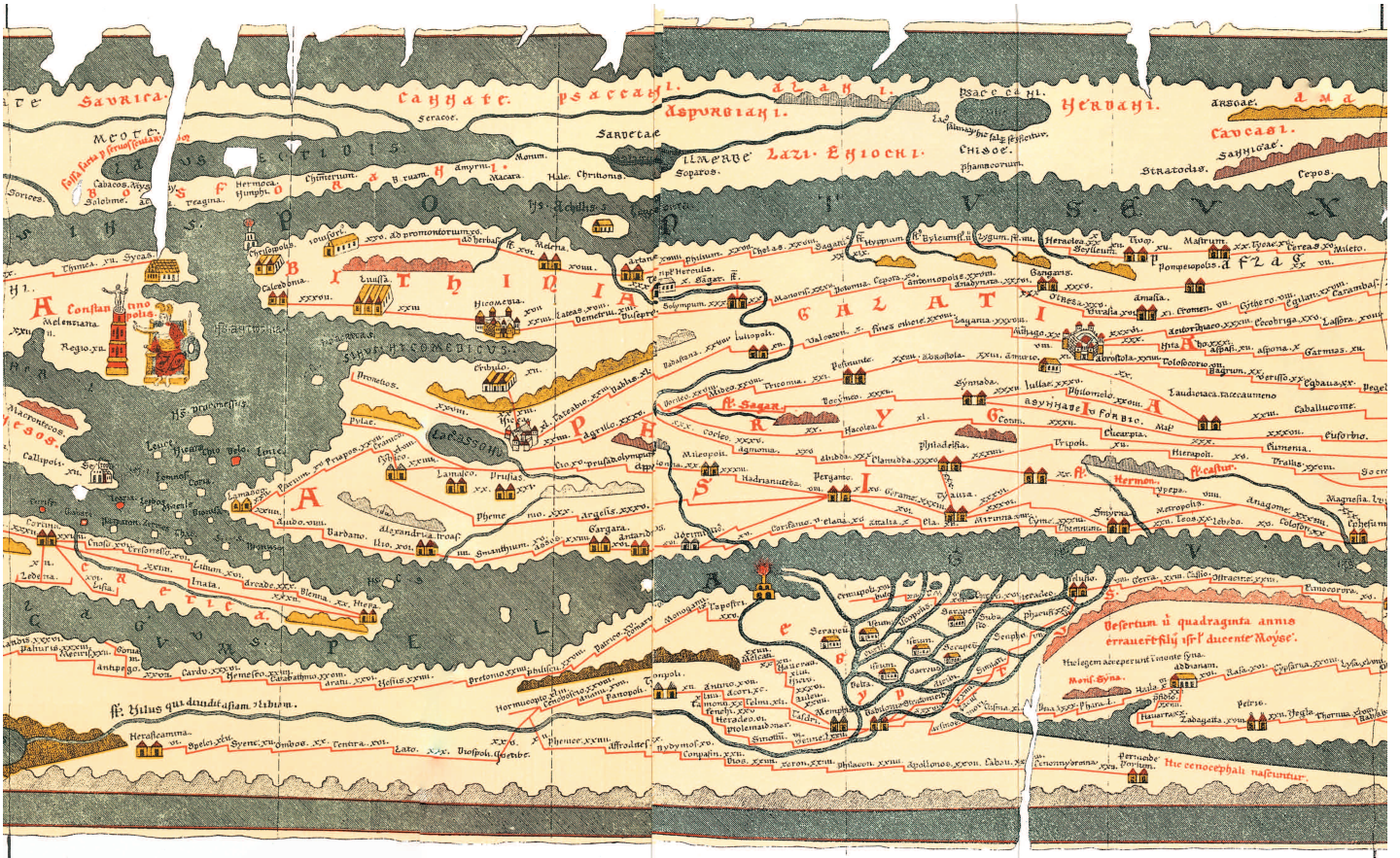
On the TabPeut the section of Road 2, between Amastris (on TabPeut Amastris is named Amasia) and Sinope, is depicted as an inland, not a coastal, route. On the other hand, Road 7, Amasia (named Mastrum on the TabPeut) to Sinope, is drawn along the coast. It would seem that both the sections and the names on the two roads, Road 2 and Road 7, have been confused and the line of the two routes reversed. On the TabPeut route here, Road 2, from Chalcedon to Trapezus, the section between "Amasia" and Sinope is given to the coast, on which such places as Cromen (= Cromna),



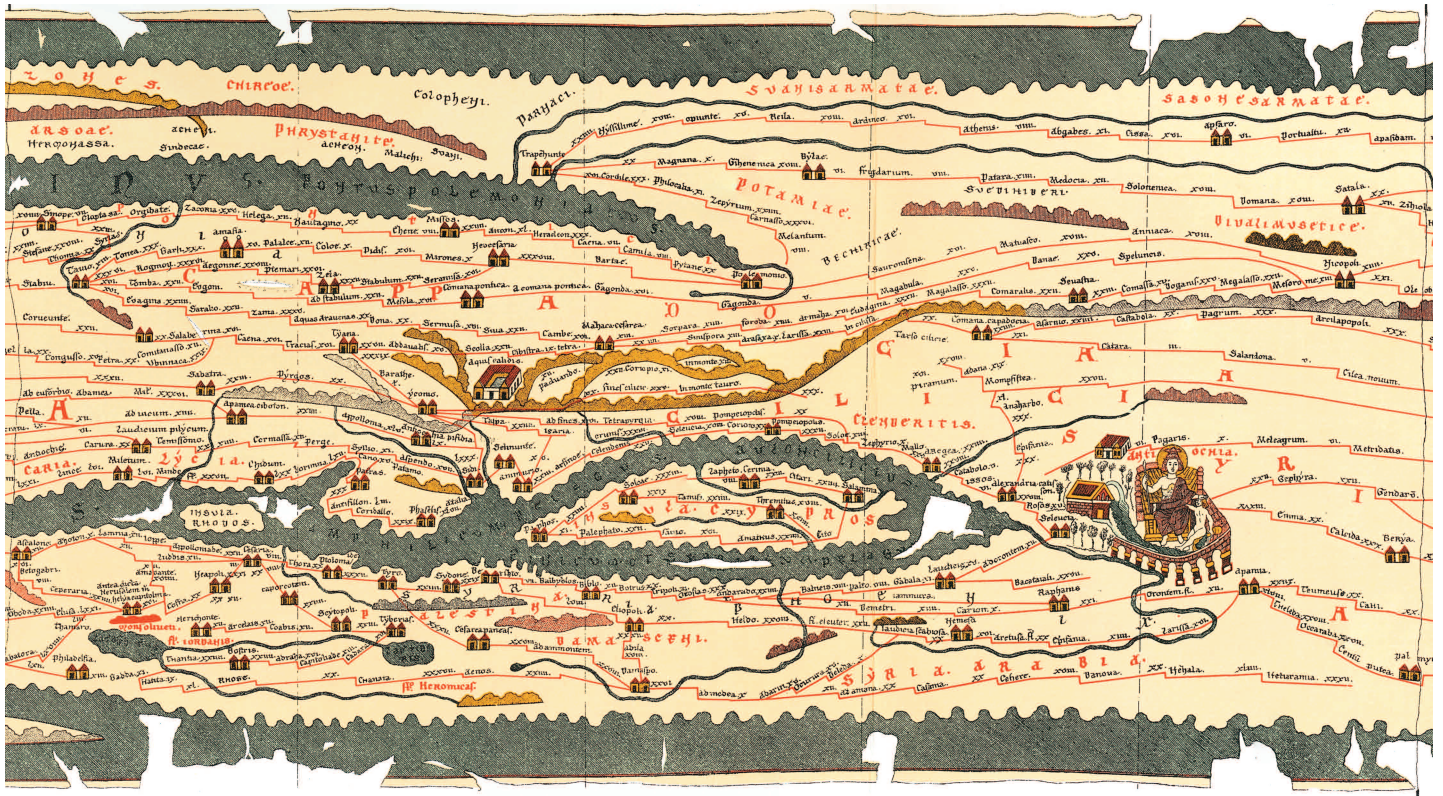
Map 4a. The listed roads of the *Tabula Peutingeriana* (West)



Map 4b. The listed roads of the *Tabula Peutingeriana* (East)



5a. The *Tabula Peutingeriana*: Segment IX (Miller 1962) (= Weber Segment VIII)



5b. The *Tabula Peutingeriana*: Segment X (Miller 1962) (= Weber Segment IX)

Cythero (= Cytoros), Carambas, Stefane and Syrias were unquestionably located, as is demonstrated by the evidence from other sources, namely, the maritime itineraries (see the studies - Diller 1952, Silberman 1995 – listed in the Bibliography).

Verifiable only in short sections between Tium and Amastris, Amastris and Sinope, and Sinope and Amisus. Milestones known only from these three sections: RRMAM 3, 4 [Pontus et Bithynia]. 04-16

3a. Chalcedon - Amasia

Calcedonia - Livissa - Nicomedia - Lateas - Demetriu - Dusepro·Solymphum - Manoris
- Potomia·Cepora - Antoniopolis - Anadynata → OtResa - Virasia - Amasia

The section, Otresa - Amasia, has been depicted – wrongly, I suggest – *south* of Gangra.

On the TabPeut the name “Amasia” has been correctly ascribed to the section Anadynata - Amasia. For the section which immediately follows (i.e. towards Sinope), however, Amasia has been confused with Amastris; the place-names given in this section are those located on or near the coast easwards; see the remarks, above, on Road 2.

Between Chalcedon and Nicomedia verifiable from observations and milestones; for milestones: RRMAM 3, 4 [Pontus et Bithynia]. 61-65. Between Nicomedia and Amasia verifiable only in the mountains E of Prusa ad Hypium (TabPeut: Dusepro·Solymphum), in the area of Antoniopolis and Anadynata, and in the valley W of modern Osmaniye

3b. Chalcedon - - Anadynata → Gangra

A road from Anadynata to Gangra is clearly depicted on the TabPeut. Well preserved traces of a paved road can be observed between Kurşunlu, Korgun and Çankırı (anc. Gangra).

4. Trapezus - Melitena - Samosata

Trapezunte - Magnana - Gizenenica - Bylae - Frigidarium - Patara - Medocia - Solonenica
- Domana - Satala - Ziziola - Hassis - Cunissa - Draconis - Haris - Elegarsina - Bubalia
- Zimara - Zenocopi - Vereuso - Saba - Daseusa - Hispa - Arangas - Ciaca - Melentenis
- Corne - Metita - Claudia - Barsalium - Heba - Charmodara - Samosata

Observed in long sections N and S of Satala and Melitena (Melentenis: TabPeut). For milestones: RRMAM 3, 3 [Cappadocia]. 152-156

As indicated below (Map 4b [p. 25]), the road from Satala southwards to Melitena makes a westerly diversion – through Draconis – before descending to the Euphrates. This route conspicuously differs from the ItinAnt road (above, [p. 14] Road 15 and Map 2b [p. 13]) along the western bank of the Euphrates.

5. Prusa ad [Hypium] - Artane

Dusepro·Solymphum - SagaR·fl. - Templ·Herculis - Artane

Not researched

6. Gangra - Sinope

Gangaris - Pompeiopolis - Sinope

Known only in short sections N of Gangra (Gangaris: TabPeut). For milestones: RRMAM 3, 4 [Pontus et Bithynia]. 38-39

7. Amasia - Sinope

Mastrum - Tycae - cereas - Mileto - Sinope

The place-names in this section cannot be correlated with the place-names known on the road (here Road 2) along the Black Sea coast. I suggest, therefore, that in the depiction on the TabPeut there is confusion between two roads, Road 2 – the coastal route between Amastris (TabPeut: Mastrum) and Sinope – and Road 7 – an inland route from Amasia (TabPeut: Mastrum) through Neoclaudiopolis (not indicated) to Sinope.

In the sequence Mastrum - Tycae - cereas - Mileto - Sinope, perhaps for Mileto xviii Sinope read Mileto(rum) <xviii> Sinope, cp. Tavio (T)rogmorum], below, Road 15.

8. Amasia - Neocaesaria

Amasia - Palalce - Coloe - Pidis - Mirones - Neocasaria

Short sections observed E of Amasia towards the Lycus fl.; milestones: RRMAM 3, 3 [Cappadocia]. 010-019

9. Neocaesaria - Polemonium

Neocasaria - Bartae - Polemonio

Not researched

10. Nicopolis - Polemonium

Nicopoli - Anniaca - Matuasco - Sauronisena - Polemonio

A short section observed W of Colonia (mod. Şebinkarahisar). No milestones

11. Nicopolis - Analiba

Nicopoli - Oleoberda - Caleorsissa - Analiba

Not researched

12. Draconis - Nicopolis - Sebastia

Draconis - [not named] - Nicopoli - Mesorome - Megalasso - Doganis - Comassa - Sevastia

Not researched

13. Ancyra - Tavium

[not named] - acitoriziaco - Eccobriga - Lassora - Stabiu - Tavio

Long stretches observed E of Ancyra. For milestones: RRMAM 3, 2 [Galatia]. 35-39

14. Tavium - Amasia

Tavio - Tonea - Garsi - Amasia

Having failed to find traces of a direct road, Tavium to Amasia, I make two conjectures, the first of

which is not supported by observable traces. In order to maintain the integrity of the TabPeut route, I suggest that (as near-accurately depicted) this road *possibly* leaves the well-preserved Tavium - Zela road at some point in the area W of Boğazkale and joins – in the neighbourhood of Sungurlu – the equally well-preserved Ancyra - Amasia road.

As an alternative suggestion, I offer the *possibility* that there may be an error on the Tabula: the road to Amasia leaves the well-documented Ancyra - Tavium road somewhat westward from Tavium, perhaps in the area of Alembeyli (tentatively identified with Adapera, XXIII MP from Tavium). This road is also well-documented by observable traces.

For milestones on the road running N to Amasia from the Ancyra-Tavium road: RRMAM 3, 2 [Galatia]. 40-43 and 3, 3 [Cappadocia]. 19-47

15. Tavium - Zela - Neocaesaria

Tavio [T]rogmorum - Aegonne - Ptemari - Zela - Stabulum - seramisa - Neocesaria

Long stretches observed N of Tavium, and in the area of Zela and of Neocaesaria. For milestones: RRMAM 3, 2 [Galatia]. 44-66 and 3, 3 [Cappadocia]. 050-057

16. Tavium - Nicopolis

Tavio - Tomba - Eugoni - [not named] - Ad Stabulum - Mesyla - Comana pontica - Gagonda - Magabula - Danae - Speluncis - Nicopoli

Not researched E of Comana Pontica

17. Tavium - Caesaria

Tavio - Euagina - Saralio - Zama - Aquas Aruvenas - Dona - Sermusa - Siva - Cambe - Mazaca cesarea

Long stretches observed between Tavium and Caesaria. For milestones: RRMAM 3, 2 [Galatia]. (?)45(C), 63-64

18. Caesaria - Sebastia

Mazaca cesarea - Sorpara - foroba - Armaza - Eudagina - Magalasso - Comaralis - Sevastia

Intermittently long stretches observed between Caesaria and Sebastia. For milestones: RRMAM 3, 3 [Cappadocia]. 065

19. Caesaria - Melitena

Mazaca cesarea - Sinispora - Arasaxa - Larissa - In cilissa - [not named] - Comana cap(p)adocia - Asarnio - Castabola - Pagrum - Arcilapopoli - Singa - Arega - Nocotesso - Lagalasso - Sama - Melentenis

Long stretches observed Caesaria and Melitena. For milestones: RRMAM 3, 3 [Cappadocia]. 066-130

20. Comana - Samosata

Comana capadocia - Catara - Salandona - Cilca novum - arianodum - Hastae - Octacuscum - Capriandas - Pordonnum - Perre - Carbanum - Samosata

Not researched

21. Col. Archelaïs - Tyana

[not named] - Salaberina - Caena - Tracias - Tyana

Long stretches observed between Col. Archelaïs and Tyana. No milestones

22. Caesaria - Iconium

Mazaca cesaria - tetra - Cibistra - Scolla - Addavili - Tyana - Baratha - ýconio

Long stretches observed between Caesaria and Iconium. For milestones: RRMAM 3, 3 [Cappadocia]. 003 and 3, 2 [Galatia]. 80-81

23. Iconium - Savatra

ýconio - Pyrgos - Sabatra

A short stretch observed in the Boz Dağ S of Savatra. No milestones

24. Savatra - Laodicia Combusta

Sabatra - [not named, perhaps = Coropassus] - Caballucome - Laudiciaca· tacecaumeno

A long stretch observed from Savatra to [? Coropassus] and Caballucome

25. Iconium - Anemurium

ýconio - Taspá - isaria - animurio

A long stretch observed S of Iconium and N of Anemurium but not researched for the intervening stretch. For milestones: RRMAM 3, 2 [Galatia]. 101(A), (B), (D), 102-103 and 3, 7 [Cilicia, Isauria et Lycaonia]. 35-36

26. Iconium - Pompeiopolis

ýconio - [not indicated; Laranda ?] - ** Coriopio - in monte ** - ad fines - Tetrapyrgia - Pompeiopolis

The names between the asterisks, ** - - **, ‘float’, as it were, in the middle of the (Taurus) mountains, i.e. they are not attached to the line of any road (cp. the comments above, Road 1).

A hypothetical reconstruction, based on the propositions (1) that the name of Laranda was omitted, (2) that Coriopio = Coropissus, and (3) that the line Tetrapyrgia to Pompeiopolis represents a genuine route which at the modern Kirobası leaves the road to Diocaesaria and runs away SE, by-passing Seleucia and Corycus, cp. the remarks of Talbert (2010: 130).

27. Iconium - Side

ýconio - Sidi

Observed sections – partly coinciding with the *Via Sebaste* – S of Iconium towards Mistea [not named] and in the mountains S of Mistea (mod. Beyşehir) and N of Side. No milestones S of the *Via Sebaste*

28. Isaura - [Laranda ?]

isaria - [not named]

A hypothetical reconstruction but long stretches of a paved road have been observed between Isaura Nova (at Zengibar Kalesi above Ulupinar) and Laranda (mod. Karaman). The paved road passes through a site (at Belören) which I identified – but, significantly, the Barrington Atlas Map 66 did not – with Dalisandus. For milestones: RRMAM 3, 7 [Cilicia, Isauria et Lycaonia]. 38

29. Pessinus - Dorylaeum

Pesinunte - Tricomia - Mideo - Dorileo

A single, very short stretch W of Pessinus. Not established by observations between Tricomia (mod. Kaymaz ?) and Midaeum (mod. Karahüyük). No milestones

30. Pessinus - Amorium

Pesinunte - Abrostola - Amurio. For milestones: RRMAM 3, 2. 9

Observed only between Pessinus and the Sangarius Fl. No milestones

31. Laodicia Combusta - Amorium

Laudiciaca.tacecaumeno - Amurio

A single, very short stretch N of Laodicia. No milestones

32. Laodicia Combusta - Synnada

Laudiciaca.tacecaumeno - Philomelo - Iuliae - Synnada

Short stretches observed W of Laodicia and N of Synnada. For milestones: RRMAM 3, 5 [Asia]. 092-093

33. Amorium - Salaberina

Amurio - Abrostola - Tolisocorio - Bagrum - Vetisso - Egdaua - Pegella - Congusso - Petra - Comitanasso - Ubinnaca - Salaberina

Not observed between Amorium and Comitanassus; thereafter present in a long, continuous stretch between Comitanassus and Salaberina. No milestones

34. Lampsacus - Pergamum

Lamasco - Avido - Dardano - Ilio - Alexandria troas - Sminthium - Assos - Gargara - Antandro - Adrimitio - [not named] - Corifanio - Elatia - Attalia - Pergamo

Not researched; see the commentary below (p. 41). Is the road based, in part, on an extant *periplus*?

35. Pergamum - Prusa ad Olypnum

Pergamo - Hadrianuteba - Mile(t)opoli - Appollonia - Prusad·Olypnum

Observed between Pergamum and Hadrianuthera and between Hadrianuthera and Miletopolis. No milestones

36. Pergamum - Cyzicus

Pergamo - [not named] - Argesis - Phemenio - Cyzico

Not researched. No milestones

37. Pergamum - Adramyttium

Pergamo - [not named] - adrimittio

Not researched. Part of the road from Lampsacus to Pergamum ?

38. Pergamum - Smyrna

Pergamo - Ela - Mirinna - Cyme - Themnum - Smyrna

Intermittent stretches observed near Myrina and Elaea. Milestones: RRMAM 3, 5 [Asia]. 006-019

39. Pergamum - Thyatira

Pergamo - Gerame - Tyatira

Not researched. Milestones: RRMAM 3, 5 [Asia]. 098

40. Prusa ad Olympum - Pylae

Prusad-Olympum - Cio - Pylae

Possible traces between Cius and Pylae. Milestone: RRMAM 3, 4 [Pontus et Bithynia]. 24-25

41. Prusa ad Olympum - Lampsacus

Prusias - {Lamasco} - Cyzico - cranico - Priapos - Parium - Lamasco

Not researched. Milestones: RRMAM 3, 4 [Pontus et Bithynia]. 01-02, and 3, 5. 029-032

42. Nicaea - Praenetus

Nicea - Pronetios

Not researched. No milestones. The road has not been investigated by DHF; it is not indicated or numbered in the Pontus et Bithynia fascicule (no. 4) of RRMAM 3. It is illustrated on the map (Map 4 [pp. 24 and 86]) by dots.

43. Smyrna - Thyatira

Smyrna - [not named] - Tyatira

Not researched. Hypothetical reconstruction. Milestone: RRMAM 3, 5 [Asia]. 054(A)

44. Smyrna - Ephesus

Smyrna - Metropolis - Anogome - Ephesum

Short stretches observed N of Metropolis. Milestones: RRMAM 3, 5 [Asia]. 006-014

45. Smyrna - Ephesus

Smyrna - Teo - Lebedo - colofon - Ephesum

Short stretches observed S of Teus as far as Lebedus. Milestones between Smyrna and Lebedus: RRMAM 3, 5 [Asia]. 105-109. The road between Lebedus and Colophon has not been researched; it is not indicated or numbered in the Asia fascicule (no. 5) of RRMAM 3. It is illustrated on the

map (Map 4a [p. 24] and Map 4 [p. 86]) by dots.

46. Thyatira - Philadelphia

Tyatira - Philadelphia

Not researched. Milestones: RRMAM 3, 5 [Asia]. 130-144

47. Thyatira - [Sardis]

Tyatira - [not named]

Not researched.

48. Philadelphia - Dorylaeum

Philadelphia - Clanudda - Aludda - Agmonia - cocleo - Dorileo

Partly researched S of Acmonia. No milestones

The sites of Clanudda, Aludda and cocleo have not been identified

49. Philadelphia - Hierapolis

Philadelphia - Tripoli - Hierapolis

Partly researched. Traces observed between Philadelphia and Tripolis. Milestones: RRMAM 3, 5 [Asia]. 071, 145

50. Ephesus - [Sardis]

Ephesum - Anogome - ypepa - [not named]

Short stretches observed N of Hypaepa. One milestone (Republican): RRMAM 1. 4 Tire

51. Ephesus - Miletus

Ephesum - Lince - Miletus

Not researched but stretches of road and rock-cut road-bed visible S of Ephesus towards Magnesia

The Barrington Atlas has PRIENE/Lince?

The river-estuary would have been crossed by a ferry? cp. the comments here below, on Route 52.

52. Miletus - Patara (a maritime route)

Miletum - a river named 'Minde fl.' - [not named] - [not named] - Chidum - Lorimna
- Cano - Patras

Not researched, but see the commentary below (p. 38): this route is most probably taken from a maritime itinerary.

The reading 'Minde' is uncertain, perhaps intended for 'Minde(r)', i.e. Maeander; the TabPeut is damaged at this point. Other commentators, as Miller (1916: 705; repeated 1962: 11), read 'Mindo' as a place name, i.e. Myndus.

On the TabPeut Miletus is located on the N side of a river which rises at Apamia. This river can only be the Maeander. I suggest, therefore, a name-reversal (cp. above [p. 23], Route 1) in the route depicted on the TabPeut and to change the sequence S of Ephesus as follows:

Lince - Miletum - a river 'Minde(r) fl.' → Lince - a river 'Minde(r) fl.' - Miletum, thereby interpreting 'Minde(r)' as a version of 'Maeander' rather than of Myndus.

I postulate a ferry-crossing between Lince and Miletus, cp. the note of Wilson (2013: 6 and n.26) on ferries on the Maeander gulf.

53. Hierapolis - Tralles

Hierapoli - Trallis

Not observed. Milestones: RRMAM 3, 5 [Asia]. 036-038

54. Apamia - Tralles

Apamea ciboton - Ad vicum - Socratu - Trallis

A long stretch observed between Apamia and Laodicia ad Lycum. Milestones: RRMAM 3, 5 [Asia]. 035-038, 039

55. Apamia - Side

Apamea ciboton - Appollonia - Antiochia pisidia - Sidi

Short sections observed between Apamia and Apollonia and Apollonia and Antiochia, and S of Antiochia (part of the *Via Sebaste*); see also Route 27. Milestones: RRMAM 3, 2 [Galatia]. 16, 86-96. This route combines a section of the *Via Sebaste* with the road from Iconium to Side (here Route 27).

56. Laodicia ad Lycum - Tralles

Laudicium pilycum - Trallis

Not researched.

57. Laodicia ad Lycum - Antiochia - Ephesus

Laudicium pilycum - Carura - Antiochie - Magnesia - Ephesum

Not researched.

58. Laodicia ad Lycum - Perge

Laudicium pilycum - Temissonio - Cormassa - Perge

Observable sections in the mountains S of Laodicia. Possible traces E of Themisonium. Cormasa: near Yeşilova? – perhaps Mancarlı Hüyük NE of Yeşilova. Milestone: RRMAM 3, 5 [Asia]. 97

59. Dorylaeum - Nicaea

Dorileo - Agrillo - Nicea

Observable stretch N of Dorylaeum. No milestones.

60. Dorylaeum - Apamia

Dorileo - Nacolea - Conni - Eucarpia - Eumenia - Pella - Ad vicum - Apamea ciboton

Long, observable section between Dorylaeum and Nacolea and S of Nacolea to Meirus. Shorter sections between Meirus (Demirözü, formerly Malatya) and Aquae Germ(-), Cidyessus and Eucarpia, and Eucarpia and Eumenia. Milestones: RRMAM 3, 5 [Asia]. 064, 068. No paved road has been observed between Aquae Germ(-) (at Gazlıgöl Ilıca or at Uyuz Hamamı ?) and Cidyessus (Mani Hüyük ?) but there is a bridge (? ancient) over the Araplı Dere just W of Köprülü. The line along the Araplı Dere is marked on the map (Map 4 [pp. 24 and 86]) with dots.

The site of Conni has not been identified. Pella can perhaps be located at the large mound at Çivril, cp. Pelta (Xen. *Anab* I, 2), noted TIB 7: 357.

61. Synnada - Docimium - Dorylaeum

Synnada - Docymeio - [not named] - Dorileo

Observable sections between Synnada and Docimium, and E of Docimium. Milestones: RRMAM 3, 5 [Asia]. Of the route after Docimium there is, on the TabPeut, no indication other than the position of the mountains (the Phrygian Highlands) and the source of the Sangarius Flumen (the modern river Sakarya). The route passes N of the mountains and the source; accordingly, on the map (Map 4 [pp. 24 and 86]) it is marked by tentative dots with an added query; the unnamed site could then be Amorium or Nacolea or a lesser site.

62. Synnada - Apamia

Synnada - Euforbio - Apamea ciboton

Intermittent short stretches observed S of Synnada and E of Apamia. Milestones: RRMAM 3, 5 [Asia]. 040-044. The location of Euphorbium has not been definitively established.

63. Patara - Perge

Patras - Antifillon - Coridallo - Phaselis - Atalia - [Perge]

On the TabPeut Atalia is not attached to Perge (Road 64)

Short stretches observed between Patara and Antiphellus. Milestones: RRMAM 3, 6 [Lycia et Pamphylia]. 036-037

64. Perge - Tarsus

Perge - Syllio - Aspendo - Patamo - Sidi - Selinunte - Animurio - Arsinoe - Celendenis - crunis - [*flumen*] - Seleucia - Corioco - Pompeiopolis Soloe - Zephyrio -
 ** Tarso cilicie **

** Tarso cilicie **: Tarso cilicie is not attached, on the TabPeut, to Zephyrio

Observable traces E of Arsinoe, E and W of Celenderis, E and W of Seleucia, and E and W of Corycus. For milestones: RRMAM 3, 6 [Lycia et Pamphylia]. 48-53 and 3, 7 [Cilicia, Isauria et Lycaonia]. 11-14

65. Mopsuestia - Samosata

Mompsistea - Anazarbo - in comacenis - Heracome - Samosata

Not researched. Hypothetical reconstruction. Milestones: RRMAM 3, 7 [Cilicia, Isauria et Lycaonia]. 15-18

66. Tarsus - Alexandria ad Issum

[not named] - Mallo - aRegea - catabolo - issos - Alexandria catisson

Not researched. For a milestone: RRMAM 3, 7 [Cilicia, Isauria et Lycaonia]. 37

67. Epiphania - Anazarbus

epifania - Anazarbo

Not researched

68. Epiphania - Alexandria ad Issum

epifania - Alexandria·catisson

Not researched

69. Alexandria ad Issum - Antiochia

Alexandria·catisson - Rosos - Antiochia

A short stretch observed in the mountains N of Antiochia. No milestones.

See below, (p. 53), Appendix 2, for an alphabetized list of place-names plus their road-number.

For the most part the routes numbered above are verifiable by the *capita viae* named on milestones or by a combination of *capita viae* on milestones and observable remains.

On the other hand, some routes have not been satisfactorily verified:

- 9. Neocaesaria - Polemonium
- 10. Nicopolis - Polemonium
- 25. Germanicopolis - Isaura Nova
- 33. Amorium - Perta - Comitanassus, (?) a *compendium*
- 42. Nicaea - Praenetus

Some routes are obscure and difficult to elucidate, e.g. the routes through the Taurus mountains:

- (1) the Pilgrim's Road from Tyana to Tarsus through the Taurus mountains
Aquis Calidis and Paduando (Podandus) have become disconnected from Tarsus (Tarso Cilicie, TabPeut), the (known) destination of the road (the *Via Tauri*) through the Taurus mountains, and
- (2) the roads from Colonia Iconium to the S coast
'Coriopo' I assume to be Coropissus, located at Dağpazarı. The roads S of Iconium and Laranda (not named), drawn on the map (see below, [pp. 24 and 86] Map 4), are attempts to interpret the indications given on the TabPeut.

For a comment on obscurities and difficulties, see Talbert (2010: 111): "The route network in certain regions proved extraordinarily difficult to present".

There are confusions and errors:

- (1) Reversal of sequence between Ancyra and Colonia Archelaïs
- (2) Confusion between Amasia and Amastris

The sections between Amasia (Amastris: TabPeut) and Sinope (Route 2) and a second route between Amasia (Mastrum: TabPeut) and Sinope (Route 7) have been confused on the TabPeut: the former (Route 2) being (correctly) a coastal route from Amastris (Amasia: TabPeut) to Sinope, the latter (Route 7) an inland route from Amasia (Mastrum: TabPeut) to Sinope.

It is perhaps significant that the sites indicated between Amastris (TabPeut: Amasia) and Sinope are all coastal. Although there are short stretches of paving on or close to the coastal shore-line, researches in this region (observation of road remains made by the Amasra Research team and by DHF) indicate that (1) when the terrain along the coast became difficult, the Roman road ran, of necessity, somewhat inland, along high ground and valley slopes (as, for instance, between Bartin [ancient Parthenius] and Hisarönü [ancient Tium]) and (2) that the location of some sites precluded the possibility of a direct, shore-line road.

Equally, the other place-names listed between Amastris and Sinope are also coastal sites, to which access by a direct land-road from one to the next is precluded by the terrain. As an example I suggest that Stephane – a minor site on a headland – was reached by an access or branch road which diverged from the main road at way-stations located at the junction and named after the parent-site. Other sites conform to the geographical constraint illustrated by the location of Stephane; cp. the place-names given in the maritime itineraries for the Black Sea coast (sources in the *Geographi Graeci Minores*, see Diller [1952], Silbermann [1995]).

On the Aegean coast of Asia Minor the same explanation – a side or spur road giving access to a site from a major road – can be applied. A shore road from Assus to Adramyttium, though seemingly feasible in a glance to a large-scale map, is made difficult, if not impossible, by the physical terrain. In reality, an excellently preserved road can be observed leading down to the city of Assus from the direction of the modern road at Ayvacık. This interpretation is illustrated on the synopsis map published in RRMAM 5. Asia ([p.] 25, Synopsis Map 2).

It seems to me possible, therefore, that the route, as drawn on the TabPeut, between Chalcedon and Trapezus may incorporate, in part, information inherited from an *itinerarium maritimum*, a maritime itinerary; cp. the maritime itineraries for the Black Sea coast (sources in the *Geographi Graeci Minores*, see Diller [1952], Silbermann [1995]).

Although the TabPeut nowhere indicates that a section as depicted was not a land-road, the possibility of a sea-route can be suggested for the itineraries, as indicated on the TabPeut, on the coast of the Propontis and of the Aegean and (in part) Mediterranean coasts. Indeed, the clearest example – on the TabPeut – of a maritime rather than a land itinerary is presented by the sequence of sites S of Ephesus (see the note above [p. 34], on Route 52): Lince - Maeander (TabPeut: Minde/Mindo fl) - Miletus - [not named: Mindus ?] - Cnidus - Lorimna - Caunus (TabPeut: Cano) - Patara (TabPeut: Patras). Miller (1916: 704 and map [pp. 705-706], Fig. 23) noted: “Beim Seeweg werden nur die Spitzen der Halbinseln (Mindos, Cnidus, Lorian) berührt, dagegen die Städte, selbst Halicarnassus, beiseite gelassen. Die Genauigkeit ist beim Seeweg nur annähernd zu erwarten, da die Fahrzeit maßgebend ist”. Miller repeated (1962: 11) – without reference to a maritime itinerary as source – his earlier view that “Von Milet geht die Strecke, ohne daß etwas bemerkt wird, in Seefahrt über. Die weit in das Meer vorspringenden Halbinsel machen hier die Landverbindung unmöglich. Der Seeweg verbindet die vorspringenden landspitzen von Milet, Mendesche (Mindo), Kap Krio (Chidum), Aplotiki (Lorimna) mit Dalian (Cano)”. Miller defined the route southwards from Miletus to Caunus as a sea-route but the route southwards from Caunus

to Patara as a land-route. Here I combine the two into one sea-route, but a land-route from Caunus to Patara is certainly feasible (Note the milestone at Osmaniye on the road to Caunus from the S: RRMAM 3, 5. 124).

For recent, extensive and detailed discussions on this topic, see Salway (2004: 90-91 and map, Fig. 11) and Talbert (2010: 116).

In sum, therefore: as presented on the *Tabula Peutingeriana*, some sections – but not all – of the coastal roads from Trapezus to Alexandria ad Issum can be interpreted as a depiction based on, or derived from – directly or indirectly, wholly or in part – a (then) extant *periplus* of the seas around Asia Minor.

THE ITINERARIA: NOTES, COMPARISONS AND CONTRASTS

(1) Distance-Figures

Distance-Figures on milestones of Asia Minor were determined by *caput viae* (in almost all cases the *caput viae* was the distance from a city). This system is largely ignored in the itineraria. The arrangement of the *Tabula Peutingeriana* is lineal; some “road-knots”, however, are indicated. The *Itinerarium Antonini* and the *Itinerarium Burdigalense* are arranged in long sections, without reference to intermediate *caput viae*.

For an outline summary of the *capita viae* known from the milestones of Asia Minor, and their correlation with the place-names given in the itineraria, see below [p. 79], Appendix 4.

For the purposes of comparison and contrast, the Pilgrim’s Road – from Chalcedon to Antiochia – provides a most suitable test. The result is illustrated above (Table 2 [p. 21]) in tabular form.

For the term “road-knots”, see Ramsay (1890: 50); re-iterated by French (1993: 201).

As is evident, there is no complete unanimity, between the three sources, on names and distances. For accuracy and reliability, that is to say, for the correlation of names and distances with modern data, the *Itinerarium Burdigalense* is clearly the most reliable.

On the reliability of the TabPeut, see Talbert (2010: 62 “not infallibly reliable”, 68-71 and the sections on the presentation, *ibid.* 123-130, summarized 131-132).

For an alphabetized list of the place-names recorded in the three itineraria, see below, [p. 64] Appendix 3. A list of place-names plus ancient province and modern location (where known).

(2) Replication

The TabPeut replicates the route of the Pilgrim’s Road but omits some of the place names given in the ItinAnt and the ItinBurd (see Table 2, above, [p. 21]).

In the N and NE of Asia Minor the TabPeut depicts some of the routes given in the ItinAnt but omits others: Tavium - Sebastia.

It is a curiosity that some roads and routes in Galatia and Cappadocia, established both by observation and by milestones, are not recorded in the two itineraries, the *Itinerarium Antonini* and the *Tabula Peutingeriana*, in particular:

Ancyra - Amasia - Nicopolis - Satala
Tavium - Melitena
Sebastia - Melitena
Caesaria - Colonia Archelaïs - Iconium

Given that Melitena is the location of a legion (the XII Fulminata), it is surprising that the roads leading to Melitena from Ancyra and Tavium (a major “road-knot”, situated on one of the most important routes from the W to the Euphrates) are not recorded, *cp.* the omission – in the ItinAnt – of the road (from Sebastia to Nicopolis) which links Ancyra through Tavium to Satala, the location of another legion (the XV Apollinaris).

Similarly there is no emphasis given to the road from Ancyra through Amasia, Neocaesaria and Nicopolis to Satala, the location of the northern legion (the XV Apollinaris).

The roads of the *Tabula Peutingeriana* are not always replicated in the *Itinerarium Antonini* and vice versa. Caesaria was the administrative centre of Cappadocia. On the *Tabula Peutingeriana* it is drawn as a “road-knot” or road-hub for four roads, to Tyana (not in the ItinAnt), Ancyra, Sebastia and Melitena. In the *Itinerarium Antonini* there are roads to Tavium (not on the TabPeut), Ancyra, Sebastia, Melitena and (only in the ItinAnt) Anazarbus. The fifth road, to Colonia Archelaïs and Iconium was omitted on both.

The Cocusus - Anazarbus road, Road 17 (ItinAnt 211.5 - 212.4) – not depicted on the TabPeut – is a curious addition to the Galatian - Cappadocian network. It may perhaps reflect the importance of this access route to Cappadocia from the Mediterranean coast. By contrast, one other known, verifiable road was omitted on all three itineraria despite its evident importance, as facilitating communication between coast and interior, namely, Amisus - Amasia, from the Black Sea to a major, administrative centre in Pontus.

(3) Survivals of Republican and Augustan Roads

The road from Lampsacus through Pergamum to Laodicia (ad Lycum), Road 27 in the ItinAnt (333.9 - 337.2), reflects one of the most important roads in Asia Minor. It was established, under the proconsulship of Manius Aquillius, during the early years of the Republican province and can be seen as the continuation or extension – into Asia – of the *Via Egnatia* in Macedonia and Thrace. The road from Lampsacus to Pergamum and thence to Side – was it named the *Via Aquillia*? (so Stephen Mitchell [1999: 19-20]) – is lost in the labyrinth depicted on the *Tabula Peutingeriana*.

It is noteworthy that the *Via Sebaste*, built in 6 BC by Augustus, from Perge to Colonia Lystra is given no position of importance. The course of the *Via Sebaste* is subsumed in other routes: 27. Iconium (- Side), 55. (Apamia -) Apollonia - Antiochia (- Side) and 58. Laodicia - Cormassa (on the *Via Sebaste*) - Perge.

(4) Administrative Centres and Status

On the TabPeut, the role of major administrative, civic centres, is not emphasized. Perge – a known metropolis – as a centre is barely visible, although it is situated, in reality, at the hub of seven roads; in contrast with Side – the destination of three roads on the TabPeut – only two are given to Perge. Others, such as Aezani and Cibyra (in Asia) and Xanthus (in Lycia et Pamphylia), are omitted. Indeed there are numerous omissions of significant place-names such as Cerasus (Road 1) on the Black Sea coast, Claudiopolis (Road 3) in Bithynia and so on.

On the other hand, all three itineraries indicate provincial boundaries, though not consistently.

Only in the *Itinerarium Burdigalense* is a designation of status attached to the places named along the road.

There are three categories, *civitas*, *mansio*, *mutatio*, all specific to travel and lodging:

<i>Civitas</i>	<i>Mansio</i>	<i>Mutatio</i>
Adana	Agannia	Libum
Anchira Galatia	Alexandria Sc.	Malogordis
Antiochia	Anathiango	Mansucrene
Aspona	Andavilis	Mido
Colonia (Archelaïs)	Baiae	Mnizos
Faustinopoli	Catavolo	Nitalis
Iuliopolis	Ceratae	Opodando
Mansista	Curveunta	Pagrios
Nicia	Dablae	Pandicia
Nicomedia	Dadastana	Parnasso
Tarso	Iogala	Sasima
Thyana	Libissa	Tuttaio
		Aliassum
		Andrapa
		Argustana
		Artemis
		Brunga
		Caena
		Cenaxem Palidem
		Chogaeae
		Chusa
		Delemna
		Fines
		Galea
		Hicronpotamum
		Hyribolum
		Liada
		Milia
		Momoasson
		Nassete
		Pargais
		Petobrogen
		Pictanus
		Pilas
		Pontamus
		Prasmon
		Protunica
		Rosolodiaco
		Schinae
		Tardequeia
		Thateso
		Trans Monte

By contrast, the *Itinerarium Antonini* adds status to two named sites only: *Carus vicus* on the Ancyra - Claudiopolis road (Cuntz ed. 200.6) and *Colonia Archelaïs* (perhaps its fuller name rather a designation of status ?) (Cuntz ed. 576.8).

On the *Tabula Peutingeriana* there is no consistent indication whether of the status of the places situated on the roads or of the services – food-and-lodging and animal-transport – available to a traveller. In addition to the lack of emphasis – noted above – given to administrative centres, there is an irregular use of the “twin tower” icon, particularly for major cities to which the “walled-city” icon might have been given, e.g. Ephesus, Smyrna, Pergamum.

For the symbolism and significance of these images, A-F, see the study of Levi and Levi (1967); the work of Levi and Levi on the images is critically assessed by Talbert (2010: 117-121).

At the highest level:

– The icon (symbol F) of Constantinopolis and Syrian Antiochia is pictorial, bold and emphatic, and the letters of their names are transcribed in scarlet red.

At other levels of image:

– Major icons: ‘walled cities’, (symbol E) (see list below) are given for three *major* cities, Nicomedia, Nicaea and (not named) Ancyra.

– Minor icons: ‘twin towers’ (see list below) (symbol A) were used both for five *minor* cities, Iuliopolis, Colonia Archelaïs, Tyana, Aegeae and Alexandria ad Issum and for *non-urban* settlements such as Saleberina.

– Specific icons (with very slight variation) are used for non-urban sites: temple (symbol B), lighthouse, baths (symbol C), ‘mansio ?’ (symbol D, storehouse according to Levi and Levi)

‘Pictorial’ icon (pictogram)

Temple icon

Baths icon

Constantinopolis
Antiochia

amurio
iovis uri
Templ(um) Herculis

aquis calidis

'Walled' city icon	Lighthouse icon	'Mansio ?' icon
(Ancyra: not named)	Chrisopolis	Livissa
Nicea		Chrisopolis
Nicomedia		Eribulo
'Twin-towers' icon		
adramitio	Gargara	Pompeiopolis (Paphl.)
Alexandria catisson	Iuliopoli	Prusa (a)d Olympum
alexandria troas	Lamasco	Sabatra
Amasia	Laudiciaca·tacecaumeno	Saleberina
animurio	Mastrum (= Amastris)	Satala
antandrus	Mazaca cesarea	Selinunte
antiochia pisidia	Melena	Seuastia
apamea ciboton	Melentenis	Sidi (= Side)
aRegea (= Aegeae)	Mile<tr>opoli	Sinope
artane	Miletum	Smyrna
Bylae	Missos (i.e. Amisus)	Synnada
Calchedon	Neocesaria	Tavio
Cnidum	Nicopoli	Temissonio
Comana capadocia	Patras (= Patara)	Tium
Comana Pontica	Pergamo	Trapezunte
Cyzico	Pesinunte	Tyana
Draconis	Phaselis	Týatira
Dusepro·Solypum	Philadelfia	ýconio
Ephesum	Polemonio	Zela
Gangaris	Pompeiopolis (Cil.)	Zimara

Of the 60 names in the list of 'Twin-towers', seven are not cities: artane, Bylae, Draconis, Melena, Polemonio, Saleberina and Zimara.

One city – Sardis – was not named although indicated by the 'Twin-tower' icon.

Of the remaining 251 place-names (excluding river-names and topographical locations, such as *fines*) given on the TabPeut, no less than fifty two cities are not given a symbol. These cities are listed here, on the next page.

Among the many curiosities of the above lists, attention might be drawn to the icon (symbol B) – a temple – attached to Amorium (the strategically located city in the middle of the western plateau), not the icon of a walled city nor the 'Twin-towers'.

The names of the provinces established in the 1st-3rd centuries AD – Asia, Galatia, Cappadocia, Bithynia - Pontus, Cilicia – are written in large, upper-case, scarlet-red letters, although Pontus ("Pontici") is given in lower-case, as are three – Caria, Lycia, C(e)lenderitis – of the regions of Asia Minor. Phrygia, on the other hand, is written in upper-case. The name Paphlagonia is transcribed in lower-case, black letters. These inconsistencies are perhaps insignificant. If, however, the province names, as set down on the TabPeut, reflect an administrative structure of Asia Minor in the earlier – 1st-3rd – rather than the later – 4th-5th – centuries*, there is no weight given (by distinctive icon) to the position, in the provincial hierarchies, of a *metropolis* (or a first city) or of a

Abydus	Cyme	Metropolis (Ionia)
Acmonia	Dardanus	Midaeum
Anazarbus	Docimium	Myrina
Antiphellus	Dorylaeum	Nacolea
Antiochia ad Maeandrum	Elaea	Neocaesaria
Apollonia ad Rhyndacum	Epiphania	Parium
Apollonia (Mordiaem)	Eucarpia	Perge
Aspendus	Eumenia	Philomelium
Aspona	Euphorbium	Pitane
Assus	Germe (Ioniae)	Poemaneum
Attalia (Lyciae)	Hierapolis	Rhosus
Barata	Hypaepa	Seleucia ad Calycadnum
Celenderis	Isaura [Nova]	Sillyum
Cybistra	Iulia	Tarsus
Cius	Laodicia ad Lycum	Temnus
Colophon	Lebedus	Tralles
Coropissus	Magnesia ad Maeandrum	
Corydallus	Mallus	

conventus-centre. Here the most eye-catching omissions are Docimium, Perge, Isaura Nova, Tarsus and Anazarbus. Indeed, some cities – such as Xanthus and Limyra, in Lycia – epigraphically known to be a *metropolis*, are altogether omitted; see below, (p. 79) Appendix 4, for a comparative list of *caput viae*, known cities and their presence/absence on the *Tabula Peutingeriana*.

In effect, therefore, the icons inconsistently attached to Asia Minor sites are seemingly intended – with a few individual exceptions (the walled cities and temples, the baths and the lighthouse) – for little more than a decorative – but random – display which is further enhanced and embellished by pictograms of Constantinopolis and Antiochia, cp. Italy and the pictograms of Roma and the *portus* at Ostia.

Whatever may be the role of the icons on the *Tabula Peutingeriana*, the emphasis is retained by the depiction – incomplete but reasonably accurate – of some routes and roads, but not the full network, of Asia Minor as known at the beginning of the 4th century AD.

* The pre-eminent icons drawn for Constantinopolis and Antiochia (in Syria) are not accompanied on the TabPeut by indications of provincial adjustments in the years after AD 323, the foundation-date of Constantinople. In particular, the re-naming of Pontus – to Helenopontus – is not recognized.

APPENDICES

1. *Itinerarium Antonini*: Alphabetized List of Place-Names
plus road numbers
2. *Tabula Peutingeriana*: Alphabetized List of Place-Names
plus road numbers
3. *Itineraria*: Alphabetized List of Place-Names
plus ancient province and modern location
4. *Itineraria*: Provinces of Asia Minor, *Capita Viae* and Place-Names

APPENDIX 1. ITINERARIUM ANTONINI

Alphabetized List of Place-Names

1. Place Name, 2a. Itin. Ant., 2b. Itin. Ant., 2c. Itin. Ant., 3. Itin. Ant. Road No. (see above 1.1)

1.	2a	2b	2c	3
Abydo			334. 1	27. Lam(p)sacus - Laudicia
Ad Dracones		183. 3		5. Arabissus - Satala <i>per compendium</i>
Ad Praetorium		177. 3		2. Sebastia - Cocusus <i>per Melitenam</i>
Ad Vicensimum		216. 5		25. Trepezus - Satala
Adapera		203. 7		10. Ancyra - Tabia
Adramitio			335. 2	27. Lam(p)sacus - Laudicia
Aegeas	145. 6			1. Bizantium - Antiochia
Agriane		204. 4		11. Tabia - Sebastia
Alexandria	146. 3			1. Bizantium - Antiochia
Analiba		208. 4		15. Satala - Melitena - <i>per ripam</i> Samosata
Anazarbo		211. 5		17. Caesarea - Anazarbus
Anazarbo		212. 4		17. Caesarea - Anazarbus
Ancira	143. 1			1. Bizantium - Antiochia
Ancyra		200. 4		6. Claudiopolis - Ancyra
Ancyra		201. 2		6. Claudiopolis - Ancyra
Ancyra		201. 3		7. Pessinus - Ancyra
Ancyra		201. 7		7. Pessinus - Ancyra
Ancyra		202. 6		9. Dorilaum - Ancyra
Ancyra		203. 2		9. Dorilaum - Ancyra
Ancyra		203. 3		10. Ancyra - Tabia
Ancyra		205. 7		13. Ancyra - Caesarea <i>per Nisam</i>
Andabilis	145. 1			1. Bizantium - Antiochia
Antandro			335. 1	27. Lam(p)sacus - Laudicia
Antiochia	147. 1			1. Bizantium - Antiochia
Arabiso		210.11		16. Caesarea - Melitena
Arabisso		181. 7		5. Arabissus - Satala <i>per compendium</i>
Arabisso		213. 2		19. Nicopolis - Arabissus
Arabisso		213. 12		19. Nicopolis - Arabissus
Arabisso		214. 11		21. Cocusus - Arabissus
Arabisso		214. 13		21. Cocusus - Arabissus
Arabisso		215. 2		22. Cocusus - Melitena
Aranis		177. 2		2. Sebastia - Cocusus <i>per Melitenam</i>
Arassaxa		211. 6		17. Caesarea - Anazarbus
Arauracos		208. 1		15. Satala - Melitena - <i>per ripam</i> Samosata
Arauracos		216. 1		24. Nicopolis - Satala
Arcas		178. 1		2. Sebastia - Cocusus <i>per Melitenam</i>
Arcas		211. 3		16. Caesarea - Melitena
Arcas		215. 5		22. Cocusus - Melitena
Arcelaio		202. 7		9. Dorilaum - Ancyra
Ariarathia		181. 2		4. Sebastia - Cocusus <i>per compendium</i>
Ariarathia		212. 9		18. Sebastia - Cocusus

Ariarathia		213. 8		19. Nicopolis - Arabissus
Armaxa		179. 3		3. Sebastia - Cocusus <i>per Caesaream</i>
Armaxa		206. 10		14. Caesarea - Satala
Armaxa		214. 8		20. Sebastopolis - Caesarea
Artaxata		180. 1		3. Sebastia - Cocusus <i>per Caesaream</i>
Artaxata		210. 6		16. Caesarea - Melitena
Asdara		215. 3		22. Cocusus - Melitena
Asiana		206. 5		13. Ancyra - Caesarea <i>per Nisam</i>
Aspona	143. 4			1. Bizantium - Antiochia
Aspona		206. 2		13. Ancyra - Caesarea <i>per Nisam</i>
Badimo		212. 1		17. Caesarea - Anazarbus
Bais	146. 2			1. Bizantium - Antiochia
Bizantio	138. 5			1. Bizantium - Antiochia
Bizantio		230.11		26. Bizantium - Nicomedia
Blandos		176. 5		2. Sebastia - Cocusus <i>per Melitenam</i>
Bolecasgus		203. 4		10. Ancyra - Tabia
Caesarea		178. 7		3. Sebastia - Cocusus <i>per Caesaream</i>
Caesarea		179. 5		3. Sebastia - Cocusus <i>per Caesaream</i>
Caesarea		201. 8		8. Tabia - Caesarea
Caesarea		202. 5		8. Tabia - Caesarea
Caesarea		205. 7		13. Ancyra - Caesarea <i>per Nisam</i>
Caesarea		206. 7		13. Ancyra - Caesarea <i>per Nisam</i>
Caesarea		206. 8		14. Caesarea - Satala
Caesarea		210. 5		16. Caesarea - Melitena
Caesarea		211. 5		17. Caesarea - Anazarbus
Caesarea		214. 1		20. Sebastopolis - Caesarea
Caesarea		214.10		20. Sebastopolis - Caesarea
Calcedonia	139. 1			1. Bizantium - Antiochia
Camisa		207. 2		14. Caesarea - Satala
Camisa		213. 5		19. Nicopolis - Arabissus
Carsagis		208. 2		15. Satala - Melitena - <i>per ripam Samosata</i>
Carsais		215.14		24. Nicopolis - Satala
Carus vicus		200. 6		6. Claudiopolis - Ancyra
Catabolo	146. 1			1. Bizantium - Antiochia
Cenon Gallicanon	141. 5			1. Bizantium - Antiochia
Chiaca		209. 4		15. Satala - Melitena - <i>per ripam Samosata</i>
Claudiopolis		200. 4		6. Claudiopolis - Ancyra
Cocuso		176. 3		2. Sebastia - Cocusus <i>per Melitenam</i>
Cocuso		178. 5		2. Sebastia - Cocusus <i>per Melitenam</i>
Cocuso		178. 6		3. Sebastia - Cocusus <i>per Caesaream</i>
Cocuso		180. 5		3. Sebastia - Cocusus <i>per Caesaream</i>
Cocuso		180. 6		4. Sebastia - Cocusus <i>per compendium</i>
Cocuso		181. 6		4. Sebastia - Cocusus <i>per compendium</i>
Cocuso		211.10		17. Caesarea - Anazarbus
Cocuso		212. 5		18. Sebastia - Cocusus
Cocuso		213. 1		18. Sebastia - Cocusus

Cocuso		214.11		21. Cocusus - Arabissus
Cocuso		214.14		22. Cocusus - Melitena
Codozalaba		210. 7		16. Caesarea - Melitena
Codozalaba		211. 7		17. Caesarea - Anazarbus
Coduzalaba		180. 2		3. Sebastia - Cocusus <i>per Caesaream</i>
Coduzalaba		181. 3		4. Sebastia - Cocusus <i>per compendium</i>
Coduzalaba		213. 9		19. Nicopolis - Arabissus
Coloniam Arcilaida	144. 4			1. Bizantium - Antiochia
Comana		180. 3		3. Sebastia - Cocusus <i>per Caesaream</i>
Comana		181. 4		4. Sebastia - Cocusus <i>per compendium</i>
Comana		210. 8		16. Caesarea - Melitena
Comana		211. 8		17. Caesarea - Anazarbus
Comana		212.11		18. Sebastia - Cocusus
Comana		213.10		19. Nicopolis - Arabissus
Corbeunca	143. 2			1. Bizantium - Antiochia
Corniaspa		204. 1		11. Tabia - Sebastia
Cratia		200. 5		6. Claudiopolis - Ancyra
Crentius		201. 1		6. Claudiopolis - Ancyra
Dabastana	142. 1			1. Bizantium - Antiochia
Dablis	141. 4			1. Bizantium - Antiochia
Dagalasso		182. 6		5. Arabissus - Satala <i>per compendium</i>
Dagalasso		213. 3		19. Nicopolis - Arabissus
Dagolasso		207. 4		14. Caesarea - Satala
Dandexana		211. 2		16. Caesarea - Melitena
Dandexana		215. 4		22. Cocusus - Melitena
Dandixana		178. 2		2. Sebastia - Cocusus <i>per Melitenam</i>
Daorano		205. 2		12. Tabia - Sebastia <i>per Sebastopolin</i>
Dardano			334. 1	27. Lam(p)sacus - Laodicia
Dascusa		209. 3		15. Satala - Melitena - <i>per ripam Samosata</i>
Doduzalaba		212.10		18. Sebastia - Cocusus
Domana		217. 3		25. Trapezus - Satala
Dorilao		202. 6		9. Dorilaum - Ancyra
Dracontes		207. 7		14. Caesarea - Satala
Ecobrogis		203. 6		10. Ancyra - Tabia
Eulepa		179. 4		3. Sebastia - Cocusus <i>per Caesaream</i>
Eulepa		206. 9		14. Caesarea - Satala
Eulepa		214. 9		20. Sebastopolis - Caesarea
Eumeis		182. 4		5. Arabissus - Satala <i>per compendium</i>
Euspoena		177. 1		2. Sebastia - Cocusus <i>per Melitenam</i>
Faustinopolim	145. 3			1. Bizantium - Antiochia
Fiarasi		205. 5		12. Tabia - Sebastia <i>per Sebastopolin</i>
<i>Fines Ponti</i>		217. 3		25. Trapezus - Satala
Flaviada		212. 3		17. Caesarea - Anazarbus
Germa		201. 4		7. Pessinus - Ancyra

Germa		202. 8		9. Dorilaum - Ancyra
Germe			335. 4	27. Lam(p)sacus - Laodicia
Gorbeous		205. 9		13. Ancyra - Caesarea <i>per Nisam</i>
Gundusa		182. 3		5. Arabissus - Satala <i>per compendium</i>
Haia		207. 8		14. Caesarea - Satala
Haza		183. 4		5. Arabissus - Satala <i>per compendium</i>
Hierapoli			337. 1	27. Lam(p)sacus - Laodicia
Ilio			334. 3	27. Lam(p)sacus - Laodicia
In Medio		212. 6		18. Sebastia - Cocusus
In Medio		212. 8		18. Sebastia - Cocusus
In Medio		213. 7		19. Nicopolis - Arabissus
Iuliopolim	142. 2			1. Bizantium - Antiochia
Lacotena		215. 9		23. Melitena - Samosata
Lacotina		210. 2		15. Satala - Melitena - <i>per ripam</i> Samosata
Laganeos	142. 3			1. Bizantium - Antiochia
Lamsacum			333. 9	27. Lam(p)sacus - Laodicia
Laranda		211.11		17. Caesarea - Anazarbus
Laudicia			337. 2	27. Lam(p)sacus - Laodicia
Legna		200. 7		6. Claudiopolis - Ancyra
Libissa	140. 1			1. Bizantium - Antiochia
Libo	140. 3			1. Bizantium - Antiochia
Lybissa		231. 2		1. Bizantium - Nicomedia
Maiandara		214. 7		20. Sebastopolis - Caesarea
Malandara		179. 2		3. Sebastia - Cocusus <i>per Caesaream</i>
Manegordo	142. 5			1. Bizantium - Antiochia
Marandara		206. 11		14. Caesarea - Satala
Meletena		177. 5		2. Sebastia - Cocusus <i>per Melitenam</i>
Melitena		176. 3		2. Sebastia - Cocusus <i>per Melitenam</i>
Melitena		207. 10		15. Satala - Melitena - <i>per ripam</i> Samosata
Melitena		209. 5		15. Satala - Melitena - <i>per ripam</i> Samosata
Melitena		210. 5		16. Caesarea - Melitena
Melitena		211. 4		16. Caesarea - Melitena
Melitena		214. 14		22. Cocusus - Melitena
Melitena		215. 7		23. Melitena - Samosata
Melitena		215. 6		22. Cocusus - Melitena
Mesena		215. 8		23. Melitena - Samosata
Miasena		210. 1		15. Satala - Melitena - <i>per ripam</i> Samosata
Minizo	142. 4			1. Bizantium - Antiochia
Moedo Orientis	141. 2			1. Bizantium - Antiochia
Mogaro		205. 1		12. Tabia - Sebastia <i>per Sebastopolin</i>
Nampsucrone	145. 5			1. Bizantium - Antiochia
Nandiandulus	144. 5			1. Bizantium - Antiochia
Nicia	141. 1			1. Bizantium - Antiochia

Nicomedia	140. 2			1. Bizantium - Antiochia
Nicomedia		231. 3		1. Bizantium - Nicomedia
Nicopoli		183. 1		5. Arabissus - Satala <i>per compendium</i>
Nicopoli		207. 5		14. Caesarea - Satala
Nicopoli		213. 2		19. Nicopolis - Arabissus
Nicopoli		215.12		24. Nicopolis - Satala
Nisa		205. 7		13. Ancyra - Caesarea <i>per Nisam</i>
Nisa		206. 4		13. Ancyra - Caesarea <i>per Nisam</i>
Nitazi	144. 3			1. Bizantium - Antiochia
Ochras		202. 4		8. Tabia - Caesarea
Olotedariza		207. 6		14. Caesarea - Satala
Olotoaelariza		183. 2		5. Arabissus - Satala <i>per compendium</i>
Olotoedariza		215.13		24. Nicopolis - Satala
Orsologiacio		206. 1		13. Ancyra - Caesarea <i>per Nisam</i>
Osdara		178. 3		2. Sebastia - Cocusus <i>per Melitenam</i>
Osdara		211. 1		16. Caesarea - Melitena
Ozzala	144. 2			1. Bizantium - Antiochia
Pagris	146. 4			1. Bizantium - Antiochia
Pantecio		231. 1		1. Bizantium - Nicomedia
Panticio	139. 3			1. Bizantium - Antiochia
Papira		201. 6		7. Pessinus - Ancyra
Papira		203. 1		9. Dorilaum - Ancyra
Pardosena		204. 2		11. Tabia - Sebastia
Parnasso	144. 1			1. Bizantium - Antiochia
Parnasso		206. 3		13. Ancyra - Caesarea <i>per Nisam</i>
Pergamo			335. 3	27. Lam(p)sacus - Laudicia
Perre		210. 3		15. Satala - Melitena - <i>per ripam</i> Samosata
Perre		215.10		23. Melitena - Samosata
Pessinunto		201. 3		7. Pessinus - Ancyra
Philadelphia			336. 3	27. Lam(p)sacus - Laudicia
Pisonos		177. 4		2. Sebastia - Cocusus <i>per Melitenam</i>
Podando	145. 4			1. Bizantium - Antiochia
Praetorio		212. 2		17. Caesarea - Anazarbus
Ptandari		178. 4		2. Sebastia - Cocusus <i>per Melitenam</i>
Ptandari		180. 4		3. Sebastia - Cocusus <i>per Caesaream</i>
Ptandari		181. 5		4. Sebastia - Cocusus <i>per compendium</i>
Ptandari		214.12		21. Cocusus - Arabissus
Ptandari		215. 1		22. Cocusus - Melitena
Ptandaris		210.10		16. Caesarea - Melitena
Rosolatiaco	143. 3			1. Bizantium - Antiochia
Sabus		209. 2		15. Satala - Melitena - <i>per ripam</i> Samosata
Saccasena		206. 6		13. Ancyra - Caesarea <i>per Nisam</i>
Sacoena		202. 3		8. Tabia - Caesarea
Samosata		207. 10		15. Satala - Melitena - <i>per ripam</i> Samosata

Samosata		210. 4		15. Satala - Melitena - <i>per ripam</i> Samosata
Samosata		215. 7		23. Melitena - Samosata
Samosata		215.11		23. Melitena - Samosata
Sara		182. 5		5. Arabissus - Satala <i>per compendium</i>
Sardis			336. 2	27. Lam(p)sacus - Laudicia
Sarmalius		203. 5		10. Ancyra - Tabia
Sasima	144. 6			1. Bizantium - Antiochia
Satala		181. 8		5. Arabissus - Satala <i>per compendium</i>
Satala		183. 5		5. Arabissus - Satala <i>per compendium</i>
Satala		206. 8		14. Caesarea - Satala
Satala		207. 9		14. Caesarea - Satala
Satala		207.10		15. Satala - Melitena - <i>per ripam</i> Samosata
Satala		215. 12		24. Nicopolis - Satala
Satala		216. 3		24. Nicopolis - Satala
Satala		216. 4		25. Trepezus - Satala
Satala		217. 4		25. Trepezus - Satala
Scanatu(s)		179. 1		3. Sebastia - Cocusus <i>per Caesaream</i>
Scanatus		206. 12		14. Caesarea - Satala
Scanatus		214. 6		20. Sebastopolis - Caesarea
Sebastia		176. 3		2. Sebastia - Cocusus <i>per Melitenam</i>
Sebastia		178. 6		3. Sebastia - Caesarea - Cocusus
Sebastia		180. 6		4. Sebastia - Cocusus <i>per compendium</i>
Sebastia		203. 9		11. Tabia - Sebastia
Sebastia		204. 6		11. Tabia - Sebastia
Sebastia		204. 7		12. Tabia - Sebastia <i>per Sebastopolin</i>
Sebastia		205. 6		12. Tabia - Sebastia <i>per Sebastopolin</i>
Sebastia		207. 1		14. Caesarea - Satala
Sebastia		212. 5		18. Sebastia - Cocusus
Sebastia		213. 6		19. Nicopolis - Arabissus
Sebastia		214. 5		20. Sebastopolis - Caesarea
Sebastopoli		214. 1		20. Sebastopolis - Caesarea
Sebastopoli		205. 3		12. Tabia - Sebastia <i>per Sebastopolin</i>
Sebastopolin		204. 7		12. Tabia - Sebastia <i>per Sebastopolin</i>
Sedissa, fi. Ponti		217. 2		25. Trepezus - Satala
Siara		214. 4		20. Sebastopolis - Caesarea
Sibora		204. 3		11. Tabia - Sebastia
Simos		204. 5		11. Tabia - Sebastia
Sinervas		208. 3		15. Satala - Melitena - <i>per ripam</i> Samosata
Siricis		210. 9		16. Caesarea - Melitena
Siricis		211. 9		17. Caesarea - Anazarbus
Soanda		202. 2		8. Tabia - Caesarea <i>per Therma</i>
Soissa		216. 2		24. Nicopolis - Satala
Suisa		207.12		15. Satala - Melitena - <i>per ripam</i> Samosata
Tabia		203. 3		10. Ancyra - Tabia
Tandari		212.12		18. Sebastia - Cocusus
Tandari		213.11		19. Nicopolis - Arabissus
Tavia		201. 8		8. Tabia - Caesarea <i>per Therma</i>

Tavia		203. 8		10. Ancyra - Tabia
Tavia		203. 9		11. Tabia - Sebastia
Tavia		204. 7		12. Tabia - Sebastia <i>per Sebastopolin</i>
Teucila , cp. Theucira		209. 1		15. Satala - Melitena - <i>per ripam Samosata</i>
Therma		202. 1		8. Tabia - Caesarea
Theucira , cp. Teucila		209. 1		15. Satala - Melitena - <i>per ripam Samosata</i>
Thia		217. 1		25. Trepezus - Satala
Thyatira			336. 1	27. Lam(p)sacus - Laudicia
Tiana	145. 2			1. Bizantium - Antiochia
Tonosa		181. 1		4. Sebastia - Cocusus <i>per compendium</i>
Tonosa		182. 1		5. Arabissus - Satala <i>per compendium</i>
Tonosa		212. 7		18. Sebastia - Cocusus
Tottaio	141. 3			1. Bizantium - Antiochia
Trepezunta		216. 4		25. Trepezus - Samosata
Tripoli			336. 4	27. Lam(p)sacus - Laudicia
Troas			334. 4	27. Lam(p)sacus - Laudicia
Verisa		205. 4		12. Tabia - Sebastia <i>per Sebastopolin</i>
Verisa		214. 3		20. Sebastopolis - Caesarea
Vinda		201. 5		7. Pessinus - Ancyra
Vindia		202. 9		9. Dorilaum - Ancyra
Zara		207. 3		14. Caesarea - Satala
Zara		213. 4		19. Nicopolis - Arabissus
Zigana		216. 6		25. Trepezus - Satala
Zimara		208. 5		15. Satala - Melitena - <i>per ripam Samosata</i>
Zoana		182. 2		5. Arabissus - Satala <i>per compendium</i>

APPENDIX 2. TABULA PEUTINGERIANA
Alphabetized List of Place-Names

1. Place-Name, 2. Emended Version of Name, 3. Tabula Road No.

1.	2.	3.
Abamea	Apamia	62. Synnada - Apamia
Abrostola		30. Pessinus - Amorium
Abrostola		33. Amorium - Salaberina
acitoriziaco	Acitoriziacum	13. Ancyra - Tavium
ad fines		26. Iconium - Pompeiopolis
ad herbas fl.		2. Chalcedon - Trapezus
ad promontorium		2. Chalcedon - Trapezus
Ad Stabulum		16. Tavium - Nicopolis
Ad vicum		54. Apamia - Tralles
Ad vicum		60. Dorylaeum - Apamia
adana	Adana	1. Chalcedon - Antiochia
addavilis	Andabilis	1. Chalcedon - Antiochia
addavilis	Andabilis	22. Caesaria - Iconium
Adrimitio	Adramyttium	34. Lampsacus - Pergamum
Adrimitio	Adramyttium	37. Pergamum - Adramyttium
Aegonne		15. Tavium - Neocaesaria
Agmonia	Acmonia	48. Philadelphia - Dorylaeum
Agrillo	Agrilium	59. Dorylaeum - Nicaea
alexandria catisson	Alexandria ad Issum	1. Chalcedon - Antiochia
alexandria catisson	Alexandria ad Issum	66. Tarsus - Alexandria ad Issum
alexandria catisson	Alexandria ad Issum	68. Epiphania - Alexandria ad Issum
alexandria catisson	Alexandria ad Issum	69. Alexandria ad Issum - Antiochia
Alexandria Troas	Alexandria Troas	34. Lampsacus - Pergamum
Aludda	Aludda (?)	48. Philadelphia - Dorylaeum
Amasia	Amasia	3. Chalcedon - Amasia
Amasia	Amasia	8. Amasia - Neocaesaria
Amasia	Amasia	14. Tavium - Amasia
Amasia = Amastris	Amastris	2. Chalcedon - Trapezus
Amurio	Amorium	30. Pessinus - Amorium
Amurio	Amorium	31. Laodicia Combusta - Amorium
Amurio	Amorium	33. Amorium - Salaberina
anadynata	Anadynata	3. Chalcedon - Amasia
Analiba	Analiba	11. Nicopolis - Analiba
anazarbo	Anazarbus	65. Mopsuestia - Samosata
anazarbo	Anazarbus	68. Epiphania - Anazarbus
ancon		2. Chalcedon - Trapezus
[Ancyra]	Ancyra	1. Chalcedon - Antiochia
[Ancyra]	Ancyra	13. Ancyra - Tavium
animurio	Anemurium	25. Iconium - Anemurium
animurio	Anemurium	64. Perge - Tarsus
anniaca		10. Nicopolis - Polemonium

anogome	Ano Kome (?)	44. Smyrna - Ephesus
anogome	Ano Kome (?)	50. Ephesus - Sardis
Antandro	Antandrus	34. Lampsacus - Pergamum
antifillon	Antiphellus	63. Patara - Perge
Antiochia	Antiochia	1. Chalcedon - Antiochia
Antiochia	Antiochia	69. Alexandria ad Issum - Antiochia
antiochie	Antiochia ad Maeandrum	57. Laodicia ad Lycum - Ephesus
Antiochia pisidia	Col. Antiochia	55. Apamia - Side
antoniopolis	Antoniopolis	3. Chalcedon - Amasia
Apamea ciboton	Apamia Cibotos	54. Apamia - Tralles
Apamea ciboton	Apamia Cibotos	55. Apamia - Side
Apamea ciboton	Apamia Cibotos	60. Dorylaeum - Apamia
Apamea ciboton	Apamia Cibotos	62. Synnada - Apamia
appollonia	Apollonia ad Rhyndacum	35. Pergamum - Prusa ad Olypium
appollonia	Apollonia	55. Apamia - Side
aquas Aruvenas	Aquae Saruvenae	17. Tavium - Caesaria
aquis calidis	Aquae Calidae	1. Chalcedon - Antiochia
arangas		4. Trapezus - Samosata
arasaxa		19. Caesaria - Melitena
arcilapopoli	Arcilopolis (?)	19. Caesaria - Melitena
arega	Arca	19. Caesaria - Melitena
aRegea	Aegeae	66. Tarsus - Alexandria ad Issum
Argesis	Argiza (?)	36. Pergamum - Cyzicus
arianodum		20. Comana - Samosata
armaza		18. Caesaria - Sebastia
arsinoe	Arsinoe	64. Perge - Tarsus
Artane		5. Prusa ad Hypium - Artane
Artane		2. Chalcedon - Trapezus
asarnio		19. Caesaria - Melitena
aspasi		1. Chalcedon - Antiochia
aspendo	Aspendus	64. Perge - Tarsus
aspona	Aspona	1. Chalcedon - Antiochia
assos	Assus	34. Lampsacus - Pergamum
atalia	Attalia	63. Patara - Perge
atallia	Attalia	34. Lampsacus - Pergamum
avido	Abydus	34. Lampsacus - Pergamum
Bagrum		33. Amorium - Salaberina
Baratha	Barata	22. Caesaria - Iconium
Barsalium		4. Trapezus - Samosata
Bartae		9. Neocaesaria - Polemonium
Bubalia		4. Trapezus - Samosata
Bylae	Pylae	4. Trapezus - Samosata
Byleum fl.	Billaeum flumen (?)	2. Chalcedon - Trapezus
Caballucome	Caballucome	24. Savatra - Laodicia Combusta
Caena	Caena	21. Colonia Archelaïs - Tyana
Caena	Caena	2. Chalcedon - Trapezus

Calcedonia	Chalcedon	1. Chalcedon - Antiochia
Calcedonia	Chalcedon	2. Chalcedon - Trapezus
Calcedonia	Chalcedon	3. Chalcedon - Amasia
Caleorsissa		11. Nicopolis - Analiba
Cambe	Cambe	17. Tavium - Caesaria
Camila		2. Chalcedon - Trapezus
Cano	Caunus (?)	52. Miletus - Patara
Capriandas		20. Comana - Samosata
Carambas	Carambis	2. Chalcedon - Trapezus
Carbanum		20. Comana - Samosata
Carnasso		2. Chalcedon - Trapezus
Carura		57. Laodicia ad Lycum - Ephesus
Castabola		19. Caesaria - Melitena
catabolo	Catabolus	66. Tarsus - Alexandria ad Issum
Catara		20. Comana - Samosata
Celendenis	Celenderis	64. Perge - Tarsus
cereas		7. Amasia - Amisus
Charmodara		4. Trapezus - Samosata
Chelas	Chelae	2. Chalcedon - Trapezus
Chidum	Cnidus	52. Miletus - Patara
Chrisoppolis	Chrysopolis	2. Chalcedon - Trapezus
Ciaca		4. Trapezus - Samosata
Cibistra	Cyzistra	22. Caesaria - Iconium
Cilca novum		20. Comana - Samosata
Cio	Cius	40. Prusa ad Olympum - Pylae
Clanudda	Clannuda (?)?	48. Philadelphia - Dorylaeum
Claudia		4. Trapezus - Samosata
Cloptasa	Gyptasia (?)	2. Chalcedon - Trapezus
Cocleo	Cocleum (?)	48. Philadelphia - Dorylaeum
Coloe		8. Amasia - Neocaesaria
colofon	Colophon	45. Smyrna - Ephesus
[Colonia Archelaïs]	Col. Archelaïs	1. Chalcedon - Antiochia
[Colonia Archelaïs]	Col. Archelaïs	21. Colonia Archelaïs - Tyana
Comana capadocia	Comana Cappadocica	19. Caesaria - Melitena
Comana capadocia	Comana Cappadocica	20. Comana - Samosata
Comana pontica	Comana Pontica	16. Tavium - Nicopolis
Comaralis		18. Caesaria - Sebastia
Comassa		12. Nicopolis - Sebastia
Comitanasso	Comitanassus	33. Amorium - Salaberina
Congusso	Congussus	33. Amorium - Salaberina
Conni	Conni (?)	60. Dorylaeum - Apamia
Cordile	Cordyla	2. Chalcedon - Trapezus
Coridallo	Corydalla	63. Patara - Perge
Corifanio	Coryphas	34. Lampsacus - Pergamum
Corioco	Corycus	64. Perge - Tarsus
Coriopio	Coropissus (?)	26. Iconium - Pompeioplis
Cormassa	Cormasa	58. Laodicia ad Lycum - Perge
Corne		4. Trapezus - Samosata

Corveunte	Gorbeūs	1. Chalcedon - Antiochia
cranico	Granicus	41. Prusa ad Olympum - Lampsacus
Cromen	Cromna	2. Chalcedon - Trapezus
crunis	Crauni prom. (?)	28. Isauria - [Laranda ?]
Cunissa		4. Trapezus - Samosata
Cyme	Cyme	38. Pergamum - Smyrna
Cythero	Cyturus	2. Chalcedon - Trapezus
Cyzico	Cyzicus	36. Pergamum - Cyzicus
Cyzico	Cyzicus	41. Prusa ad Olympum - Lampsacus
Dablis	Dablae	1. Chalcedon - Antiochia
Dadastana	Dadastana	1. Chalcedon - Antiochia
Danae		16. Tavium - Nicopolis
Dardano	Dardanus	34. Lampsacus - Pergamum
Daseusa	Dascusa	4. Trapezus - Samosata
Demetriu		3. Chalcedon - Amasia
Docyмео	Docimum	61. Synnada - Dorylaeum
Doganis		12. Nicopolis - Sebastia
Domana		4. Trapezus - Samosata
Dona		17. Tavium - Caesaria
Dorileo	Dorylaeum	29. Pessinus - Dorylaeum
Dorileo	Dorylaeum	48. Philadelphia - Dorylaeum
Dorileo	Dorylaeum	59. Dorylaeum - Nicaea
Dorileo	Dorylaeum	60. Dorylaeum - Apamia
Dorileo	Dorylaeum	61. Synnada - Dorylaeum
Draconis	Dracones	4. Trapezus - Samosata
Dusepro Solympum	Prusias ad Hypium	3. Chalcedon - Amasia
Dusepro Solympum	Prusias ad Hypium	5. Prusa ad Hypium - Artane
Eccobriga	Eccobriga	13. Ancyra - Tavium
Egdava	Egdava	33. Amorium - Salaberina
egilan	Aegialus	2. Chalcedon - Trapezus
Ela	Elaea	38. Pergamum - Smyrna
Elatia		34. Lampsacus - Pergamum
Elegarsina		4. Trapezus - Samosata
Ephesum	Ephesus	44. Smyrna - Ephesus
Ephesum	Ephesus	45. Smyrna - Ephesus
Ephesum	Ephesus	50. Ephesus - [Sardis]
Ephesum	Ephesus	51. Ephesus - Miletus
Ephesum	Ephesus	57. Laodicia ad Lycum - Ephesus
epifania	Epiphania	1. Chalcedon - Antiochia
epifania	Epiphania	67. Epiphania - Anazarbus
epifania	Epiphania	68. Epiphania - Alexandria ad Issum
Eribulo	Eribulus	1. Chalcedon - Antiochia
Eucarpia	Eucarpia	60. Dorylaeum - Apamia
Eudagina		18. Caesaria - Sebastia
Euforbio	Euphorbium	62. Synnada - Apamia
Eugoni	Eug-/Aegonne	16. Tavium - Nicopolis

Eumenia	Eumenia	60. Dorylaeum - Apamia
Evagina	Euagina (?)	17. Tavium - Caesaria
Ezene	E(u)zene / E(u)sene	2. Chalcedon - Trapezus
fines cilicie	Fines Galatiae	1. Chalcedon - Antiochia
fines cilice	Fines Ciliciae	1. Chalcedon - Antiochia
fl. castur.	Cayster flumen	
fl. Hermon	Hermus flumen	
fl. SagaR	Sangarius flumen	
foroba		18. Caesaria - Sebastia
Frigdarium		4. Trapezus - Samosata
Gagonda		16. Tavium - Nicopolis
Gangaris	Gangra	6. Gangra - Sinope
Gargara		34. Lampsacus - Pergamum
Garmias		1. Chalcedon - Antiochia
Garsi		14. Ancyra - Tavium
Gerame	Germe	39. Pergamum - Thyatira
Gizenenica		4. Trapezus - Samosata
Hadrianuteba	Hadrianuthera	35. Pergamum - Prusa ad Olympum
Haris		4. Trapezus - Samosata
Hassis	cp. Haza	4. Trapezus - Samosata
Hastae		20. Comana - Samosata
Heba		4. Trapezus - Samosata
Helega		2. Chalcedon - Trapezus
Heraclea		2. Chalcedon - Trapezus
Heracleon		2. Chalcedon - Trapezus
Heracome		65. Mopsuestia - Samosata
Hierapoli	Hierapolis	49. Philadelphia - Hierapolis
Hierapoli	Hierapolis	53. Hierapolis - Tralles
Hispa		4. Trapezus - Samosata
Hypium fl.	Hypius flumen	2. Chalcedon - Trapezus
Ilio	Ilium	34. Lampsacus - Pergamum
in Cilissa		19. Caesaria - Melitena
In comacenis		65. Mopsuestia - Samosata
in monte Tauro	Taurus mons	1. Chalcedon - Antiochia
in monte		26. Iconium - Pompeiopolis
Iovis uri	(Templum) Iovis Uri	2. Chalcedon - Trapezus
isaria	Isaura	25. Iconium - Anemurium
isaria	Isaura	28. Isauria - [Laranda ?]
issos	Issus	66. Tarsus - Alexandria ad Issum
Iuliopoli	Iuliopolis	1. Chalcedon - Antiochia
Iuliae	Iulia	32. Laodicia Combusta - Synnada
Lagania	Lagania	1. Chalcedon - Antiochia
Lagalasso	Lagalassus ?	19. Caesaria - Melitena

Lamasco	Lampsacus	34. Lampsacus - Pergamum
Lamasco	Lampsacus	41. Prusa ad Olymum - Lampsacus
Larissa	Larissa	19. Caesaria - Melitena
Lassora		13. Ancyra - Tavium
Lateas		3. Chalcedon - Amasia
Laudiciaca·tacecaumeno	Laodicia Combusta	24. Savatra - Laodicia Combusta
Laudiciaca·tacecaumeno	Laodicia Combusta	31. Laodicia Combusta - Amorium
Laudiciaca·tacecaumeno	Laodicia Combusta	32. Laodicia Combusta - Synnada
Laudicum pilycum	Laodicia ad Lycum	56. Laodicia ad Lycum - Tralles
Laudicum pilycum	Laodicia a Lycum	57. Laodicia ad Lycum - Ephesus
Laudicum pilycum	Laodicia ad Lycum	58. Laodicia ad Lycum - Perge
Lebedo	Lebedus	45. Smyrna - Ephesus
Lince		51. Ephesus - Miletus
Livissa	Libyssa	3. Chalcedon - Amasia
Lorimna	Lorymna	52. Miletus - Patara
Lygum fl.	Lycus flumen	2. Chalcedon - Trapezus
Magabula		16. Tavium - Nicopolis
Magalasso	Magalassus	18. Caesaria - Sebastia
Magnana		4. Trapezus - Samosata
Magnesia	Magnesia ad Maeandrum	57. Laodicia ad Lycum - Ephesus
Mallo	Mallus	66. Tarsus - Alexandria ad Issum
Manoris	Mandris (?)	3. Chalcedon - Amasia
Mastrum	Amastris	2. Chalcedon - Trapezus
Mastrum	= Amasia	2. Chalcedon - Trapezus
Mastrum	= Amasia	7. Amasia - Amisus
Matuasco		10. Nicopolis - Polemonium
Mazaca cesarea		17. Tavium - Caesaria
Mazaca cesarea		18. Caesaria - Sebastia
Mazaca cesarea		19. Caesaria - Melitena
Mazaca cesarea		20. Caesaria - Iconium
Mazaca cesarea		22. Caesaria - Iconium
Medocia	Methoria (?)	4. Trapezus - Samosata
Megalasso		12. Nicopolis - Sebastia
Melantum	Melanthius flumen (?)	2. Chalcedon - Trapezus
Melentenis	Melitena	4. Trapezus - Samosata
Melentenis	Melitena	19. Caesaria - Melitena
Melena	Melaina (prom.) (?)	2. Chalcedon - Trapezus
Mesorome		12. Nicopolis - Sebastia
Mesyla		16. Tavium - Nicopolis
Metita		4. Trapezus - Samosata
Metropolis	Metropolis	44. Smyrna - Ephesus
Mideo	Midaeum	29. Pessinus - Dorylaeum
Mileopoli	Miletopolis	35. Pergamum - Prusa ad Olymum
Mileto	Mileto(rum Sinope) (?)	7. Amasia - Amisus
Miletum	Miletus	51. Ephesus - Miletus
Miletum	Miletus	52. Miletus - Patara
Minde fl.	Maeander flumen (?)	52. Miletus - Patara

Mirinna	Myrina	38. Pergamum - Smyrna
Mirones		8. Amasia - Neocaesaria
Missos	Amisus	2. Chalcedon - Trapezus
Mizago	Mnizuz (?)	1. Chalcedon - Antiochia
Mompsistea	Mopsuestia	65. Mopsuestia - Samosata
Nacolea	Nacolea	60. Dorylaeum - Apamia
Nautagino		2. Chalcedon - Trapezus
Neocesaria	Neocaesaria	8. Amasia - Neocaesaria
Neocesaria	Neocaesaria	9. Neocaesaria - Polemonium
Neocesaria	Neocaesaria	15. Tavium - Zela - Neocaesaria
Nicea	Nicaea	1. Chalcedon - Antiochia
Nicea	Nicaea	1. Chalcedon - Antiochia
Nicea	Nicaea	42. Nicaea - Praenetus
Nicomedia	Nicomedia	1. Chalcedon - Antiochia
Nicomedia	Nicomedia	3. Chalcedon - Amasia
Nicopoli	Nicopolis	10. Nicopolis - Polemonium
Nicopoli	Nicopolis	11. Nicopolis - Analiba
Nicopoli	Nicopolis	12. Nicopolis - Sebastia
Nicopoli	Nicopolis	16. Tavium - Nicopolis
Nitazo	Nitalis	1. Chalcedon - Antiochia
Nocotesso	Nocotessus (?)	19. Caesaria - Melitena
Octacuscum		20. Comana - Samosata
Oleoberda		11. Nicopolis - Analiba
Orgibate	Gurzubanthum (?)	2. Chalcedon - Trapezus
OtResa		3. Chalcedon - Amasia
paduando	Podandus	1. Chalcedon - Antiochia
Pagaris	Pagrae (?)	1. Chalcedon - Antiochia
Pagrum		19. Caesaria - Melitena
Palalce		8. Amasia - Neocaesaria
Parium	Colonia Parium	41. Prusa ad Olympum - Lampsacus
Patamo	Potamos	64. Perge - Tarsus
Patara		4. Trapezus - Samosata
Patras	Patara	52. Miletus - Patara
Patras	Patara	63. Patara - Perge
Pegella	Pegella	33. Amorium - Salaberina
Pella	Pelta (?)	60. Dorylaeum - Apamia
Perre		20. Comana - Samosata
Pergamo	Pergamum	34. Lampsacus - Pergamum
Pergamo	Pergamum	35. Pergamum - Prusa ad Olympum
Pergamo	Pergamum	36. Pergamum - Cyzicus
Pergamo	Pergamum	37. Pergamum - Adramyttium
Pergamo	Pergamum	38. Pergamum - Smyrna
Pergamo	Pergamum	39. Pergamum - Thyatira
Perge	Perge	58. Laodicia ad Lycum - Perge
Perge	Perge	64. Perge - Tarsus

Pesinunte	Pessinūs	29. Pessinus - Dorylaeum
Pesinunte	Pessinūs	30. Pessinus - Amorium
Petra	Perta	33. Amorium - Salaberina
Phaselis	Phaselis	63. Patara - Perge
Phemenio	Poemaneum	36. Pergamum - Cyzicus
Philadelfia	Philadelphia	46. Thyatira - Philadelphia
Philadelfia	Philadelphia	48. Philadelphia - Dorylaeum
Philadelfia	Philadelphia	49. Philadelphia - Hierapolis
Philiium		2. Chalcedon - Trapezus
Philocalia		2. Chalcedon - Trapezus
Philomelo	Philomelium	32. Laodicia Combusta - Synnada
Pidis	Pida (?)	8. Amasia - Neocaesaria
piramum	Pyramus flumen	1. Chalcedon - Antiochia
Polemonio		2. Chalcedon - Trapezus
Polemonio	Polemonium	9. Neocaesaria - Polemonium
Polemonio	Polemonium	10. Nicopolis - Polemonium
Pompeiopolis	Pompeiopolis	6. Gangra - Sinope
Pompeiopolis	Pompeiopolis	26. Iconium - Pompeioplis
Pompeiopolis	Pompeiopolis	64. Perge - Tarsus
Pordonnium		20. Comana - Samosata
Potomia·Cepora		3. Chalcedon - Amasia
Priapos	Priapus	41. Prusa ad Olympum - Lampsacus
Pronetios	Praenetus	42. Nicaea - Praenetus
Prusad·Olympum	Prusa ad Olympum	35. Pergamum - Prusa ad Olympum
Prusad·Olympum	Prusa ad Olympum	40. Prusa ad Olympum - Cius
Prusad·Olympum	Prusa ad Olympum	41. Prusa ad Olympum - Lampsacus
Prusias	Prusias	41. Prusa ad Olympum - Lampsacus
Ptemari		15. Tavium - Neocaesaria
Pylae	Pylae	40. Prusa ad Olympum - Pylae
Pyrgos	Pyrgus	23. Iconium - Savatra
Pytane		2. Chalcedon - Trapezus
Rogmorum	[Tavium T]rogmorum	15. Tavium - Neocaesaria
Rosos	Rhosus	69. Alexandria ad Issum - Antiochia
Saba	Sabus	4. Trapezus - Samosata
Sabatra	Savatra	23. Iconium - Savatra
Sabatra	Savatra	24. Savatra - Laodicia Combusta
Sagari·fl.	Sangarius flumen	2. Chalcedon - Trapezus
SagaR·fl.	Sangarius flumen	5. Prusa ad Hypium - Artane
Salaberina	Salaberina	21. Colonia Archelaïs - Tyana
Salaberina	Salaberina	33. Amorium - Salaberina
Salandona		20. Comana - Samosata
Sama		19. Caesaria - Melitena
Samosata		4. Trapezus - Samosata
Samosata		20. Comana - Samosata
Samosata		65. Mopsuestia - Samosata
Saralio	Saralium (?)	17. Tavium - Caesaria

[Sardis]	Sardis	47. Thyatira - [Sardis]
[Sardis]	Sardis	50. Ephesus - [Sardis]
Satala	Satala	4. Trapezus - Samosata
Sauronisena		10. Nicopolis - Polemonium
Scolla	Scolla	22. Caesaria - Iconium
Scylleum	Scylleum	2. Chalcedon - Trapezus
Seleucia	Seleucia	64. Perge - Tarsus
Selinunte	Selinūs	64. Perge - Tarsus
Seramisa		15. Tavium - Neocaesaria
Sermusa	Sermusa	17. Tavium - Caesaria
Sevastia	Sebastia	12. Nicopolis - Sebastia
Sevastia	Sebastia	18. Caesaria - Sebastia
Sidi	Side	27. Iconium - Side
Sidi	Side	55. Apamia - Side
Sidi	Side	64. Perge - Tarsus
Singa		19. Caesaria - Melitena
Sinispora		19. Caesaria - Melitena
Sinope	Sinope	2. Chalcedon - Trapezus
Sinope	Sinope	6. Gangra - Sinope
Sinope	= Amasia	7. Amasia - Amisus
Siva		17. Tavium - Caesaria
Sminthium	Smynthium	34. Lampsacus - Pergamum
Smyrna	Smyrna	38. Pergamum - Smyrna
Smyrna	Smyrna	42. Smyrna - Thyatira
Smyrna	Smyrna	44. Smyrna - Ephesus
Smyrna	Smyrna	45. Smyrna - Ephesus
Socratu	Sorratu(m) (?)	54. Apamia - Tralles
Soloe		64. Perge - Tarsus
Solonenica		4. Trapezus - Samosata
Sorpara		18. Caesaria - Sebastia
Speluncis		16. Tavium - Nicopolis
Stabiu	Tavium	13. Ancyra - Tavium
Stabulum		15. Tavium - Neocaesaria
Stefane	Stephane	2. Chalcedon - Trapezus
Syllo	Sillyum	64. Perge - Tarsus
Synnada	Synnada	32. Laodicia Combusta - Synnada
Synnada	Synnada	61. Synnada - Dorylaeum
Synnada	Synnada	62. Synnada - Apamia
Syrtas	Syrtias	2. Chalcedon - Trapezus
Tarso cilicie	Tarsus Ciliciae	1. Chalcedon - Antiochia
Tarso cilicie	Tarsus Ciliciae	64. Perge - Tarsus
Taspa	Taspa	25. Iconium - Anemurium
Tateabio	Tattaecum	1. Chalcedon - Antiochia
Tavio	Tavium	13. Ancyra - Tavium
Tavio	Tavium	14. Tavium - Amasia
Tavio	Tavium	15. Tavium - Neocaesaria
Tavio	Tavium	16. Tavium - Nicopolis

Tavio	Tavium	17. Tavium - Caesaria
Temissonio	Themisonium	58. Laodicia ad Lycum - Perge
Templ·Herculis		5. Prusa ad Hypium - Artane
Teo	Teus	45. Smyrna - Ephesus
tetra		22. Caesaria - Iconium
Tetrapyrgia		26. Iconium - Pompeioplis
Themnum	Temnus	38. Pergamum - Smyrna
Thomia		2. Chalcedon - Trapezus
Tium	Tium	2. Chalcedon - Trapezus
Tolosocorio	Tolosocorio	33. Amorium - Salaberina
Tomba	Tomba	16. Tavium - Nicopolis
Tonea		14. Ancyra - Tavium
Tracias		21. Colonia Archelaïs - Tyana
Trallis	Tralles	53. Hierapolis - Tralles
Trallis	Tralles	54. Apamia - Tralles
Trallis	Tralles	56. Laodicia ad Lycum - Tralles
Trapezunte	Trapezūs	2. Chalcedon - Trapezus
Trapezunte	Trapezūs	4. Trapezus - Samosata
Tricomia	Tricomia	29. Pessinus - Dorylaeum
Tripoli	Tripolis	49. Philadelphia - Hierapolis
Tyana	Tyana	1. Chalcedon - Antiochia
Tyana	Tyana	21. Colonia Archelaïs - Tyana
Tyana	Tyana	22. Caesaria - Iconium
Tyatira	Thyatira	39. Pergamum - Thyatira
Tyatira	Thyatira	43. Smyrna - Thyatira
Tyatira	Thyatira	46. Thyatira - Philadelphia
Tyatira	Thyatira	47. Thyatira - [Sardis]
Tycae		7. Amasia - Sinope
Ubinnaca	Ubinnaca	33. Amorium - Salaberina
Valcaton	Valcaton	1. Chalcedon - Antiochia
Vereuso		4. Trapezus - Samosata
Vetisso	Vetissus	33. Amorium - Salaberina
Virasia		3. Chalcedon - Amasia
ýconio	Iconium	22. Caesaria - Iconium
ýconio	Iconium	23. Iconium - Savatra
ýconio	Iconium	25. Iconium - Anemurium
ýconio	Iconium	26. Iconium - Pompeiopolis
ýconio	Iconium	27. Iconium - Side
ypepa	Hypaepa	50. Ephesus - [Sardis]
Zacoria		2. Chalcedon - Trapezus
Zama	Zama	17. Tavium - Caesaria
Zela	Zela	15. Tavium - Neocaesaria
Zenocopi		4. Trapezus - Samosata
Zephyrio	Zephyrium	64. Perge - Tarsus

Zepyrium	Zephyrium	2. Chalcedon - Trapezus
Zimara	Zimara	4. Trapezus - Samosata
Ziziola	Ziziola	4. Trapezus - Samosata

**APPENDIX 3. ITINERARIUM ANTONINI, ITINERARIUM BURDIGALENSE
AND TABULA PEUTINGERIANA**

Alphabetized List of Place Names

**1. Place Name, 2. Emended Version, 3. Ancient Province, 4. It. Ant. & It. Burd., 5. Tab. Peut.
Road, 6. Modern Location**

NOTE

For the identification and modern location of the place-names (column 6) I have followed in most instances – but not in all – the citations in the *Barrington Atlas* (ed. Richard J. A. Talbert).

1.	2.	3.	4.	5.	6.
[Ancyra]	Ancyra	Gal.		1. Chalcedon - Antiochia	Ankara
[Ancyra]	Ancyra	Gal.		13. Ancyra - Tavium	Ankara
[Col. Archelaïs]	Col. Archelaïs	Capp.		1. Chalcedon - Antiochia	Aksaray
[Col. Archelaïs]	Col. Archelaïs	Capp.		21. Colonia Archelaïs - Tyana	Aksaray
Abamea	Apamia	Asia		62. Synnada - Apamia	Dinar
Abrostola	Abrostola	Asia		30. Pessinus - Amorium	Özkan/Batık Y. (?)
Abrostola	Abrostola	Asia		33. Amorium - Salaberina	Özkan/Batık Y. (?)
Abydo	Abydus	Asia	334. 1		Maltepe, Çanakkale
acitoriziaco	Acitoriziacum	Gal.		13. Ancyra - Tavium	on/near Kızılırmak
Ad Dracones	cp. Draconis	Capp.	183. 3		near Gölova
ad fines	Ad Fines	C, I, L		26. Iconium - Pompeiopolis	(?)
ad herbas fl.		P et B		2. Chalcedon - Trapezus	(?)
Ad Praetorium		Capp.	177. 3		NW of Hekimhan (?)
ad promontorium		P et B		2. Chalcedon - Trapezus	(?)
Ad Stabulum		Capp. ?		16. Tavium - Nicopolis	(?)
Ad Vicensimum	Ad Vicensim.	P et B	216. 5		(?)
Ad vicum	Ad vicum	Asia		54. Apamia - Tralles	(?)
Ad vicum	Ad vicum	Asia		60. Dorylaeum - Apamia	(?)
adana	Adana	C, I, L		1. Chalcedon - Antiochia	Adana
Adana	Adana	C, I, L	580. 3		Adana
Adapera	Adapera (?)	Gal.	203. 7		Alembeyli ?
addavilis	Andabilis	Capp.		1. Chalcedon - Antiochia	Andaval/Aktaş
addavilis	Andabilis	Capp.		22. Caesaria - Iconium	Andaval/Aktaş
Adramitio	Adramyttium	Asia	335. 2		Edremit
Adrimitio	Adramyttium	Asia		34. Lampsacus - Pergamum	Edremit
Adrimitio	Adramyttium	Asia		37. Pergamum - Adramyttium	Edremit
Aegeas	Aegeae	C, I, L	145. 6		Ayaş
Aegonne	Aegonne / Eugoni	Gal.		15. Tavium - Neocaesaria	Küçük Söğütözü (?)
Agannia	Lagania	Gal.	574. 10		Dikmen Hü.
Agmonia	Acmonia	Asia		48. Philadelphia - Dorylaeum	Ahat
Agriane	Agriane	Capp.	204. 4		Pınarbaşı (?)
Agrillo	Agrilium	Asia		59. Dorylaeum - Nicaea	(?)
Alexandria	Alexandria	C, I, L	146. 3		İskenderun
alexandria catisson	Alexandria	C, I, L		1. Chalcedon - Antiochia	İskenderun
alexandria catisson	Alexandria	C, I, L		66. Tarsus - Alexandria ad Issum	İskenderun
alexandria catisson	Alexandria	C, I, L		68. Epiphania - Alexandria ad Iss.	İskenderun
alexandria catisson	Alexandria	C, I, L		69. Alexandria ad Iss. - Antiochia	İskenderun
Alexandria Scabiosa	Alexandria	C, I, L	580. 8		İskenderun
Alexandria Troas	Alex. Troas	Asia		34. Lampsacum - Pergamum	Eski İstanbul
Aliassum		Gal.	575. 11		Afşar (?)
Aludda	Aludda (?)	Asia		48. Philadelphia - Dorylaeum	(?)
Amasia	Amasia	Capp.		3a. Chalcedon - Amasia	Amasya

Amasia	Amasia	Capp.		7. Amasia - Sinope	Amasya
Amasia	Amasia	Capp.		8. Amasia - Neocaesaria	Amasya
Amasia	Amasia	Capp.		14. Tavium - Amasia	Amasya
Amurio	Amorium	Asia		30. Pessinus - Amorium	Hisarköy
Amurio	Amorium	Asia		31. Laodicia Comb. - Amorium	Hisarköy
Amurio	Amorium	Asia		33. Amorium - Salaberina	Hisarköy
anadynata	Anadynata (?)	Gal.		3a. Chalcedon - Amasia	Bozkuş, Erenler T.
anadynata	Anadynata (?)	Gal.		3b. Anadynata - Gangra	Bozkuş, Erenler T.
Analiba	Analiba	Capp.	208. 4		Hasanova
Analiba	Analiba	Capp.		11. Nicopolis - Analiba	Hasanova
Anathiango	Nazianzus	Capp.	577. 2		Bekarlar/Nenezi
Anazarbo	Anazarbus	C, I, L	211. 5		Anavarza
Anazarbo	Anazarbus	C, I, L	212. 4		Anavarza
anazarbo	Anazarbus	C, I, L		65. Mopsuestia - Samosata	Anavarza
anazarbo	Anazarbus	C, I, L		68. Epiphania - Anazarbus	Anavarza
Anchira	Ancyra	Gal.	575. 5		Ankara
ancon	Ancon (?)	P et B		2. Chalcedon - Trapezus	(?)
Ancira	Ancyra	Gal.	143. 1		Ankara
Ancyra	Ancyra	Gal.	200. 4		Ankara
Ancyra	Ancyra	Gal.	201. 2		Ankara
Ancyra	Ancyra	Gal.	201. 3		Ankara
Ancyra	Ancyra	Gal.	201. 7		Ankara
Ancyra	Ancyra	Gal.	203. 2		Ankara
Ancyra	Ancyra	Gal.	203. 3		Ankara
Ancyra	Ancyra	Gal.	205. 7		Ankara
[Ancyra]	Ancyra	Gal.		1. Chalcedon - Antiochia	Ankara
Andabilis	Andabilis	Capp.	145. 1		Andaval/Aktaş
Andavalis	Andabilis	Capp.	577. 5		Andaval/Aktaş
Andrapa	Andrapa (?)	Gal.	576. 2		Keles Hüyük
animurio	Anemurium	C, I, L		25. Iconium - Anemurium	Anamur
animurio	Anemurium	C, I, L		64. Perge - Tarsus	Anamur
anniac	Anniaca (?)	Capp.		10. Nicopolis - Polemonium	Koyulhisar (?)
anogome	Ano Comē (?)	Asia		44. Smyrna - Ephesus	near Belevi
anogome	Ano Comē (?)	Asia		50. Ephesus - [Sardis]	near Belevi
Antandro	Antandrus	Asia	335. 1		Avcılar-Devren
Antandro	Antandrus	Asia		34. Lampsacus - Pergamum	Avcılar-Devren
antifillon	Antiphellus	L et P		63. Patara - Perge	Kaş
Antiochia	Antiochia	Syria	147. 1		Antakya
Antiochia	Antiochia	Syria	581. 4		Antakya
Antiochia	Antiochia	Syria		69. Alexandria ad Iss. - Antiochia	Antakya
Antiochia pisidia	Col. Antiochia	Gal.		55. Apamia - Side	Yalvaç
antiochie	Antiochia ad Mae.	Asia		57. Laodicia ad Lycum - Ephesus	Aliağaçiftliği
antoniopolis	Antoniopolis	Gal.		3a. Chalcedon - Amasia	Hamamlı (?)
Apamea ciboton	Apamia	Asia		54. Apamia - Tralles	Dinar
Apamea ciboton	Apamia	Asia		55. Apamia - Side	Dinar
Apamea ciboton	Apamia	Asia		60. Dorylaeum - Apamia	Dinar
Apamea ciboton	Apamia	Asia		62. Synnada - Apamia	Dinar
appollonia	Apoll. ad Rhy.	Asia		35. Pergamum - Prusa ad Olymp.	Gölyaka
appollonia	Apollonia	Gal.		55. Apamia - Side	Uluborlu
aquas Aruvenas	Aquae Saruvenae?	Capp.		17. Tavium - Caesaria	Seyfe (?)
aquis calidis	Aquae Calidae	Capp.		1. Chalcedon - Antiochia	Çiftahan (?)
Arabiso	Arabissus	Capp.	210.11		Afşin/Arapsun
Arabisso	Arabissus	Capp.	181. 7		Afşin/Arapsun
Arabisso	Arabissus	Capp.	213. 2		Afşin/Arapsun
Arabisso	Arabissus	Capp.	213.12		Afşin/Arapsun
Arabisso	Arabissus	Capp.	214. 11		Afşin/Arapsun
Arabisso	Arabissus	Capp.	214.13		Afşin/Arapsun
Arabisso	Arabissus	Capp.	215. 2		Afşin/Arapsun

arangas		Capp.		4. Trapezus - Samosata	(?)
Aranis		Capp.	177. 2		SE of Etyemez (?)
arasaxa		Capp.		19. Caesaria - Melitena	(?)
Arassaxa		Capp.	211. 6		(?)
Arauracos		Capp.	208. 1		near Erzincan
Arauracos		Capp.	216. 1		near Erzincan
Arcas	Arca	Capp.	211. 3		Akçadağ/Arga
Arcas	Arca	Capp.	178. 1		Akçadağ/Arga
Arcas	Arca	Capp.	215. 5		Akçadağ/Arga
Arcelaio	Arcelaeum	Asia ?	202. 7		(?)
arcilapopoli		Capp.		19. Caesaria - Melitena	(?)
arega	Arca	Capp.		19. Caesaria - Melitena	Akçadağ/Arga
aRegea	Aegeae	C, I, L		66. Tarsus - Alexandria ad Issum	Yumurtalık/Ayaş
Argesis	Argiza (?)	Asia		36. Pergamum - Cyzicus	(?)
Argustana		Capp.	576. 7		Hüyük nr Yeniyuva
arianodum		Capp.		20. Comana - Samosata	(?)
Ariarathia	Ariarathia	Capp.	181. 2		nr Bü. Karamuklu ?
Ariarathia	Ariarathia	Capp.	212. 9		nr Bü. Karamuklu ?
Ariarathia	Ariarathia	Capp.	213. 8		nr Bü. Karamuklu ?
Armamaxa		Capp.	179. 3		NW of Çiftlik (?)
Armamaxa		Capp.	206. 10		NW of Çiftlik (?)
Armamaxa		Capp.	214. 8		NW of Çiftlik (?)
armaza	Armamaxa (?)	Capp.		18. Caesaria - Sebastia	NW of Çiftlik (?)
arsinoe	Arsinoë	C, I, L		64. Perge - Tarsus	Maraş Harabeleri
Artane	Artane	P et B		5. Prusa ad Hypium - Artane	(?) near Akçakoca
Artane	Artane	P et B		2. Chalcedon - Trapezus	(?) near Akçakoca
Artaxata	Artaxata	Capp.	180. 1		(?)
Artaxata	Artaxata	Capp.	210. 6		(?)
Artemis		P et B	573. 11		Kilciler
asarnio		Capp.		19. Caesaria - Melitena	(?)
Asdara, cp. Osdara		Capp.	215. 3		near Akbayır
Asiana, cp. Osiana		Capp.	206. 5		Eskişehir nr Ovaören
aspasi		Gal.		1. Chalcedon - Antiochia	(?)
aspendo	Aspendus	L et P		64. Perge - Tarsus	Belkis
Aspona	Aspona	Gal.	143. 4		Sarıhüyük
Aspona	Aspona	Gal.	206. 2		Sarıhüyük
Aspona	Aspona	Gal.	575. 12		Sarıhüyük
aspona	Aspona	Gal.		1. Chalcedon - Antiochia	Sarıhüyük
assos	Assus	Asia		34. Lampsacus - Pergamum	Beyramkale
atalia	Attalia	L et P		63. Patara - Perge	Antalya
atallia	Attalia	Asia		34. Lampsacus - Pergamum	near Selçikli
avido	Abydus	Asia		34. Lampsacus - Pergamum	Çanakkale-Maltepe
Badimo		C, I, L?	212. 1		(?)
Bagrum		Gal.		33. Amorium - Salaberina	(?) near Hacıfakılı
Baiae		C, I, L	580. 7		Payas (?)
Bais		C, I, L	146. 2		Payas (?)
Baratha	Barata	C, I, L		22. Caesaria - Iconium	Türkmenkarahüyük
Barsalium	Barsalium	Comm.		4. Trapezus - Samosata	Killik
Bartae		Capp.		9. Neocaesaria - Polemonium	(?)
Bizantio	Byzantium		138. 5		İstanbul
Bizantio	Byzantium		230. 11		İstanbul
Blandos		Capp.	176. 5		Aşağıada (?)
Bolecagus	Bolegasgus (?)	Gal.	203. 4		Elmadağ-Yayla
Brunga		P et B	572. 6		(?)
Bubalia		Capp.		4. Trapezus - Samosata	near Onurlu
Bylae	Pylae	Capp.		4. Trapezus - Samosata	Zigana Pass (?)
Byleum fl.	Billaeus fl.	P et B		2. Chalcedon - Trapezus	Yenice Irmağı

Caballucome	Caballucomē	Gal.		24. Savatra - Laodicia Combusta	Yazıbelen/Tutup	
Caena	Caena	Capp.		21. Col. Archelaïs - Tyana	near Keçikalesi	(?)
Caena	Caena (?)	Capp.	578. 3		Kırkgeçit	
Caena	Caena, ? Oinoe	P et B		2. Chalcedon - Trapezus	Ünye ?	
Caesarea	Caesaria	Capp.	178. 7		Kayseri	
Caesarea	Caesaria	Capp.	179. 5		Kayseri	
Caesarea	Caesaria	Capp.	201. 8		Kayseri	
Caesarea	Caesaria	Capp.	202. 5		Kayseri	
Caesarea	Caesaria	Capp.	205. 7		Kayseri	
Caesarea	Caesaria	Capp.	206. 7		Kayseri	
Caesarea	Caesaria	Capp.	206. 8		Kayseri	
Caesarea	Caesaria	Capp.	210. 5		Kayseri	
Caesarea	Caesaria	Capp.	211. 5		Kayseri	
Caesarea	Caesaria	Capp.	214.10		Kayseri	
Calcedonia	Chalcedon	P et B		1. Chalcedon - Antiochia	Kadıköy	
Calcedonia	Chalcedon	P et B		2. Chalcedon - Trapezus	Kadıköy	
Calcedonia	Chalcedon	P et B		3a. Chalcedon - Amasia	Kadıköy	
Calcedonia	Chalcedon	P et B	139. 1		Kadıköy	
Calcedonia	Chalcedon	P et B	571.7,9		Kadıköy	
Caleorsissa		Capp.		11. Nicopolis - Analiba	near Sütlüce (?)	
Cambe	Cambe	Capp.		17. Tavium - Caesaria	N of Süksün	
Camila	Ameletos/C.	P et B		2. Chalcedon - Trapezus	E of Ünye (?)	
Camisa, cp. Eumeis	Camisa	Capp.	207. 2		Dışkapı/Kemis	
Camisa, cp. Eumeis	Camisa	Capp.	213. 5		Dışkapı/Kemis	
Cano	Caunus	Asia		52. Miletus - Patara	Dalyan	
Capriandas		Comm.		20. Comana - Samosata	(?)	
Carambas	Carambis	P et B		2. Chalcedon - Trapezus	Kerempe Burnu	
Carbanum		Comm.		20. Comana - Samosata	(?)	
Carnasso		P et B		2. Chalcedon - Trapezus	(?)	
Carsagis		Capp.	208. 2		near Alpköy	
Carsa(g)is		Capp.	215.14		near Alpköy	
Carura	Carura	Asia		57. Laodicia ad Lycum - Ephesus	W of Sarayköy	
Carus	Carus vicus	Gal.	200. 6		(?)	
Castabola		Capp.		19. Caesaria - Melitena	(?)	
catabolo	Catabolus	C, I, L		66. Tarsus - Alexandria ad Issum	Muttalip Hüyük	
Catabolo	Catabolus	C, I, L	146. 1		Muttalip Hüyük	
Catara		Capp.		20. Comana - Samosata	(?)	
Catavolo	Catabolus	C, I, L	580. 6		Muttalip Hüyük	
Celendenis	Celenderis	C, I, L		64. Perge - Tarsus	Aydıncık/Gilindere	
Cenaxem Paludem	Cenaxis Palus	Gal.	575. 3		Macun Çiftlik	
Cenon Gallicanon		P et B	141. 5		(?)	
Ceratae		P et B	574. 2		Himmetoğlu (?)	
cereas		Capp.		7. Amasia - Sinope	(?)	
Charmodara		Comm.		4. Trapezus - Samosata	Kahta Çay mouth	
Chelas	Chelae	P et B		2. Chalcedon - Trapezus	near Cebice (?)	
Chiaca, cp. Ciaca		Capp.	209. 4		Morhamam area	
Chidum	Cnidus	Asia		52. Miletus - Patara	Deveboynu Br.	
Chogaeae		P et B	573. 7		Selimiye	
Chrisoppolis	Chrysopolis	P et B		2. Chalcedon - Trapezus	Üsküdar	
Chusa		Capp.	577. 3		Yazıhüyük	
Ciaca, cp. Chiaca		Capp.		4. Trapezus - Samosata	Morhamam area	
Cibistra	Cyzistra ?	Capp.		22. Caesaria - Iconium	Yeşilhisar (?)	
Cilca novum		Capp. ?		20. Comana - Samosata	(?)	
Cio	Cius	Asia		40. Prusa ad Olympum - Pylae	Gemlik	
Clanudda	Clanudda (?)	Asia		49. Philadelphia - Dorylaeum	(?)	
Claudia	Claudia	Comm.		4. Trapezus - Samosata	(?)	
Claudiopolis	Claudiopolis	P et B	200. 4		Bolu	
Cloptasa	Cyptasia (?)	P et B		2. Chalcedon - Trapezus	(?)	

Cocleo	Cocleum (?)	Asia		48. Philadelphia - Dorylaeum	(?)
Cocuso	Cocusus	Capp.	176. 3		Göksun
Cocuso	Cocusus	Capp.	178. 5		Göksun
Cocuso	Cocusus	Capp.	178. 6		Göksun
Cocuso	Cocusus	Capp.	180. 5		Göksun
Cocuso	Cocusus	Capp.	180. 6		Göksun
Cocuso	Cocusus	Capp.	181. 6		Göksun
Cocuso	Cocusus	Capp.	211.10		Göksun
Cocuso	Cocusus	Capp.	212. 5		Göksun
Cocuso	Cocusus	Capp.	213. 1		Göksun
Cocuso	Cocusus	Capp.	214.11		Göksun
Cocuso	Cocusus	Capp.	214.14		Göksun
Codozalaba, cp. Dod-		Capp.	210. 7		near Kaman
Codozalaba, cp. Dod-		Capp.	211. 7		near Kaman
Codozalaba, cp. Dod-		Capp.	180. 2		near Kaman
Codozalaba, cp. Dod-		Capp.	181. 3		near Kaman
Codozalaba, cp. Dod-		Capp.	213. 9		near Kaman
Coloe		Capp.		8. Amasia - Neocaesaria	(?)
colofon	Colophon	Asia		45. Smyrna - Ephesus	Değirmendere
Colonia (Archelaïs)	Col. Archelaïs	Capp.	576. 8		Aksaray
Coloniam Arcilaïda	Col. Archelaïs	Capp.	144. 4		Aksaray
Comana	Comana Capp.	Capp.	180. 3		Şar
Comana	Comana Capp.	Capp.	181. 4		Şar
Comana	Comana Capp.	Capp.	210. 8		Şar
Comana	Comana Capp.	Capp.	211. 8		Şar
Comana	Comana Capp.	Capp.	212.11		Şar
Comana	Comana Capp.	Capp.	213.10		Şar
Comana capadocia	Comana Capp.	Capp.		19. Caesaria - Melitena	Şar
Comana capadocia	Comana Capp.	Capp.		20. Comana - Samosata	Şar
Comana pontica	Comana Pont.	Capp.		16. Tavium - Nicopolis	Şar
Comaralis		Capp.		18. Caesaria - Sebastia	(?)
Comassa		Capp.		12. Nicopolis - Sebastia	(?)
Comitanasso	Comitanassus	Gal.		33. Amorium - Salaberina	Ortakuyu Yayla
Congusso	Congussus (?)	Gal.		33. Amorium - Salaberina	Altınekin
Conni		Asia		60. Dorylaeum - Apamia	(?)
Corbeunca	Gorbeüs	Gal.	143. 2		near Oğulbey
Cordile	Cordyle	P et B		2. Chalcedon - Trapezus	Akçakale (?)
Coridallo	Corydalla	L et P		63. Patara - Perge	Kumluca
Corifanio	Coryphas	Asia		34. Lampsacus - Pergamum	near Keremköy
Corioco	Corycus	C, I, L		64. Perge - Tarsus	Kızılkale
Coriopio	Coropissus	C, I, L		26. Iconium - Pompeiopolis	Dağpazarı (?)
Cormassa	Cormasa	Asia		58. Laodicia ad Lycum - Perge	Yeşilova area (?)
Corne		Capp.		4. Trapezus - Samosata	(?)
Corniaspa		Capp. ?	204. 1		Kızıltepe (?)
Corveunte	Gorbeüs	Gal.		1. Chalcedon - Antiochia	near Oğulbey
cranico	Granicus (fl.)	Asia		41. Prusa ad Olymp. - Lampsacus	Biga Çay
Cratia	Cratia	Gal.	200. 5		Gerede
Crentius	Crentius (?)	Gal.	201. 1		Kınık, Hamam D.
Cromen	Cromna	P et B		2. Chalcedon - Trapezus	Tekeönü
crunis	Crauni pr. (?)	C, I, L		64. Perge - Tarsus	Ada Burnu (?)
Cunissa		(?)		4. Trapezus - Samosata	(?)
Curveunte	Gorbeüs	Gal.	575. 9		near Oğulbey
Cyme	Cyme	Asia		38. Pergamum - Smyrna	Nemrut Limanı
Cythero	Cyturus	P et B		2. Chalcedon - Trapezus	Sütlüce
Cyzico	Cyzicus	Asia		36. Pergamum - Cyzicus	Erdek
Cyzico	Cyzicus	Asia		41. Prusa ad Olymp. - Lampsacus	Erdek
Dabastana, cp. Dada-	Dadastana	P et B	142. 1		Karahisar

Dablae		P et B	574. 1		Kayabaşı
Dablis	Dablae	P et B	141. 4		Kayabaşı
Dablis	Dablae	P et B		1. Chalcedon - Antiochia	Kayabaşı
Dadastana , cp. Daba-	Dadastana	P et B		1. Chalcedon - Antiochia	Karahisar
Dadastano	Dadastana	P et B	574.5		Karahisar
Dagalasso	Dagalassus	Capp.	182. 6		near İmranlı(?)
Dagalasso	Dagalassus	Capp.	213. 3		near İmranlı(?)
Dagolasso	Dagalassus	Capp.	207. 4		near İmranlı(?)
Danae		Capp.		16. Tavium - Nicopolis	(?)
Dandexana		Capp.	211. 2		(?)
Dandexana		Capp.	215. 4		(?)
Dandixana		Capp.	178. 2		(?)
Daorano		Capp.	205. 2		Hoşumlu (?)
Dardano	Dardanus	Asia		34. Lampsacus - Pergamum	Kepez (E of)
Dardano	Dardanus	Asia	334. 2		Kepez (E of)
Dascusa	Dascusa	Capp.	209. 3		Pağnik (?)
Daseusa	Dascusa	Capp.		4. Trapezus - Samosata	Pağnik (?)
Delemnna	Dilimnia	Gal.	575. 8		near Gölbaşı
Demetriu		P et B		3a. Chalcedon - Amasia	(?)
Docymeo	Docimum	Asia		61. Synnada - Dorylaeum	İşchisar
Doduzalaba	Coduzalaba	Capp.	212.10		near Kaman
Doganis		Capp.		12. Nicopolis - Sebastia	(?)
Domana	Domana	Capp.	217. 3		NW of Kelkit
Domana	Domana	Capp.		4. Trapezus - Samosata	NW of Kelkit
Dona		Capp.		17. Tavium - Caesaria	(?)
Dorilao	Dorylaeum	Asia	202. 6		Eskişehir
Dorileo	Dorylaeum	Asia		29. Pessinus - Dorylaeum	Eskişehir
Dorileo	Dorylaeum	Asia		48. Philadelphia - Dorylaeum	Eskişehir
Dorileo	Dorylaeum	Asia		59. Dorylaeum - Nicaea	Eskişehir
Dorileo	Dorylaeum	Asia		60. Dorylaeum - Apamia	Eskişehir
Dorileo	Dorylaeum	Asia		61. Synnada - Dorylaeum	Eskişehir
Draconis	cp. Ad Dracones	Capp.		4. Trapezus - Samosata	Gölova area
Dracontes	cp. Ad Dracones	Capp.	207. 7		Gölova area
Dusepro Solympum	Prusa ad Hyp.	P et B		3a. Chalcedon - Amasia	Könüralp/Üsküb
Dusepro Solympum	Prusa ad Hyp.	P et B		5. Prusa ad Hypium - Artane	Könüralp/Üsküb
Eccobriga	Eccobriga (?)	Gal.		13. Ancyra - Tavium	Acımenteşdere (?)
Ecobrogis	Eccobriga (?)	Gal.	203. 6		Acımenteşdere (?)
Egdava	Gdanmaa (?)	Gal.		33. Amorium - Salaberina	Çeşmelisebil
egilan	Aegialus	P et B		2. Chalcedon - Trapezus	Karaağaç Limanı
Ela	Elaea	Asia		38. Pergamum - Smyrna	Kazıkbağları
Elatia	Elatia	Asia		34. Lampsacus - Pergamum	near Ayvalık
Elegarsina		Capp.		4. Trapezus - Samosata	near Refahiye
Ephesum	Ephesus	Asia		44. Smyrna - Ephesus	Selçuk
Ephesum	Ephesus	Asia		45. Smyrna - Ephesus	Selçuk
Ephesum	Ephesus	Asia		50. Ephesus - [Sardis]	Selçuk
Ephesum	Ephesus	Asia		51. Ephesus - Miletus	Selçuk
Ephesum	Ephesus	Asia		57. Laodicia ad Lycum - Ephesus	Selçuk
epifania	Epiphania	C, I, L		1. Chalcedon - Antiochia	Gözene
epifania	Epiphania	C, I, L		67. Epiphania - Anazarbus	Gözene
epifania	Epiphania	C, I, L		68. Epiphania - Alexandria ad Iss.	Gözene
Eribulo	Eribulus	P et B		1. Chalcedon - Antiochia	İhsaniye (?)
Eucarpia	Eucarpia	Asia		60. Dorylaeum - Apamia	Emirhisar
Eudagina		Capp.		18. Caesaria - Sebastia	(?)
Euforbio	Euphorbium	Asia		62. Synnada - Apamia	(?)
Eugoni	Eug-/Aegonne	Capp. ?		16. Tavium - Nicopolis	Küçük Söğütözü (?)
Eulepa		Capp.	179. 4		near Gömeç (?)
Eulepa		Capp.	206. 9		near Gömeç (?)

Eulepa		Capp.	214. 9		near Gömeç (?)
Eumeis	Camisa	Capp.	182. 4		Dışkapı/Kemis
Eumenia	Eumenia	Asia		60. Dorylaeum - Apamia	Işıklı
Euspoena	Euspna (?)	Capp.	177. 1		Kumarlı (?)
Evagina	Euagina (?)	Gal.		17. Tavium - Caesaria	Çiftlik, Hamzalı Hü
Ezene	E(u)zene/Eus-	P et B		2. Chalcedon - Trapezus	İncesukahvesi (?)
Faustinopoli	Faustinopolis	Capp.	578. 2		Başmakçı
Faustinopolim	Faustinopolis	Capp.	145. 3		Başmakçı
Fiarasi	Siara	Capp.	205. 5		(?)
Fines		P et B	574. 4		near Ericek
<i>fines cilicie</i>	<i>fines Ciliciae</i>	C, I, L		1. Chalcedon - Antiochia	Gülek Boğazı
<i>fines cilicie</i>	<i>fines Galatiae</i>	Gal.		1. Chalcedon - Antiochia	Girmir Çay
<i>fines Bith. et Gal.</i>	<i>fines B. et G.</i>		574. 3		Ericek Karahisar
<i>fines Gal. et Capp.</i>	<i>fines G. et C.</i>		576. 3		Keles Hü. Gülhüyük
<i>fines Ciliciae et Syriae</i>			581. 2		Belen Pass
<i>fi. Ponti, Sedissa</i>	<i>fines Ponti</i>	P et B	217. 3		near Çevrepınar
Fl. castur.	Fl. Cayster	Asia			Küçük Menderes
fl. Hermon	Fl. Hermus	Asia			Gediz Nehri
fl. SagaR	Fl. Sangarius	Asia			Sakarya Nehri
Flaviada	Flaviopolis	C, I, L	212. 3		Kadirli
foroba		Capp.		18. Caesaria - Sebastia	(?)
Frigdarium		P et B		4. Trapezus - Samosata	(?)
Gagonda		Capp.		16. Tavium - Nicopolis	(?)
Galea		Gal.	576. 1	1. Chalcedon - Antiochia	Bü. Bıyık area
Gangaris	Gangra	Gal.		3b. Anadynata - Gangra	Çankırı
Gangaris	Gangra	Gal.		6. Gangra - Sinope	Çankırı
Gargara	Gargara	Asia		34. Lampsacus - Pergamum	near Arıklı (?)
Garmias		Gal.		1. Chalcedon - Antiochia	(?)
Garsi		Gal.		14. Ancyra - Tavium	(?)
Gerame	Germe	Asia		39. Pergamum - Thyatira	(?)
Germa	Col. Germa	Gal.	201. 4		Babadat
Germa	Col. Germa	Gal.	202. 8		Babadat
Germe	Germe	Asia	335. 4		(?)
Gizenenica		P et B		4. Trapezus - Samosata	Hortokop (?)
Gorbeous	Gorbeüs	Gal.	205. 9		near Oğulbey
Gundusa	Gundusa (?)	Capp.	182. 3		Gündüz
Hadrianuteba	Hadrianuthera	Asia		35. Pergamum - Prusa ad Olymp.	Balıkesir
Haia, cp. Haza		Capp.	207. 8		(?)
Haris		Capp.		4. Trapezus - Samosata	(?)
Hassis, cp. Haza		Capp.		4. Trapezus - Samosata	(?)
Hastae		Capp. ?		20. Comana - Samosata	(?)
Haza, cp. Haia		Capp.	193. 4		(?)
Heba		Comm.		4. Trapezus - Samosata	(?)
Helega	Gadilum (?)	P et B		2. Chalcedon - Trapezus	Bafra (?)
Heraclea	Heraclia Ponti	P et B		2. Chalcedon - Trapezus	Ereğli
Heracleon	Lamyrum/Her.	P et B		2. Chalcedon - Trapezus	Terme Çay (?)
Heracome		Comm.		65. Mopsuestia - Samosata	near Kızılkaya
Hicronpotamon	Hierus Potam.	Gal.	574. 9		Girmir Çayı
Hierapoli	Hierapolis	Asia	337. 1		Pamukkale
Hierapoli	Hierapolis	Asia		49. Philadelphia - Hierapolis	Pamukkale
Hierapoli	Hierapolis	Asia		53. Hierapolis - Tralles	Pamukkale
Hispa		Capp.		4. Trapezus - Samosata	(?)
Hyppium fl.	Hypius Fl.	P et B		2. Chalcedon - Trapezus	Bü. Melen Su
Hyribolum	Eribulus	P et B	573. 1		İhsaniye (?)

Ilio	Ilion	Asia	334. 3		Hisarlık (Troy)
Ilio	Ilion	Asia		34. Lampsacus - Pergamum	Hisarlık (Troy)
in Cilissa		Capp.		19. Caesaria - Melitena	(?)
In comacenis	Commagene	Comm.		65. Mopsuestia - Samosata	(?)
In Medio		Capp.	212. 6		(?)
In Medio		Capp.	212. 8		(?)
In Medio		Capp.	213. 7		(?)
in monte		C, I, L		26. Iconium - Pompeiopolis	(?)
in monte Tauro	Mons Tauri	C, I, L		1. Chalcedon - Antiochia	(?)
Iogala		Capp.	576. 5		(?)
Iovis uri	T. Iovis Uri	P et B		2. Chalcedon - Trapezus	Anadolu Kavak
Ipetobrogen, cp. Peto-		Gal.	574. 11		Perli Çiftlik
isaria	Isaura (Nova)	C, I, L		25. Iconium - Anemurium	Zengibar Kale
isaria	Isaura (Nova)	C, I, L		28. Isauria - [Laranda ?]	Zengibar Kale
issos	Issus	C, I, L		66. Tarsus - Alexandria ad Issum	Kinet Hüyük
Iuliae	Iulia	Asia		32. Laodicia Combusta - Synnada	Cumhuriyet (?)
Iuliopoli	Iuliopolis	P et B		1. Chalcedon - Antiochia	near Çayırhan
Iuliopolim	Iuliopolis	P et B	142. 2		near Çayırhan
Iuliopolis	Iuliopolis	P et B	574. 8		near Çayırhan
Lacotena		Comm.	215. 9		Derik Kale
Lacotina		Comm.	210. 2		Derik Kale
Lagalasso	Lagalassus	(?)		19. Caesaria - Melitena	(?)
Laganeos	Lagania	Gal.	142. 3		Dikmen Hüyük
Lagania, cp. Agania	Lagania	Gal.		1. Chalcedon - Antiochia	Dikmen Hüyük
Lamasco	Lampsacus	Asia		34. Lampsacus - Pergamum	Lapseki
Lamasco	Lampsacus	Asia		41. Prusa ad Olymp. - Lampsacus	Lapseki
Lamsacum	Lampsacus	Asia	333. 9		Lapseki
Laranda	Laranda	Capp.	211.11		(?)
Larissa		Capp.		19. Caesaria - Melitena	(?)
Lassora		Gal.		13. [Ancyra] - Tavium	(?)
Lateas		P et B		3a. Chalcedon - Amasia	(?)
Laudicia (ad Lycum)	Laodicia ad L.	Asia	337. 2		Eski Hisar
Laudicia ca·facecaumeno	Laodicia Combusta	Gal.		24. Savatra - Laodicia Combusta	Ladik
Laudicia ca·facecaumeno	Laodicia Combusta	Gal.		31. Laodicia Combusta - Amorium	Ladik
Laudicia ca·facecaumeno	Laodicia Combusta	Gal.		32. Laodicia Combusta - Synnada	Ladik
Laudicum pilycum	Laodicia ad L.	Asia		56. Laodicia ad Lycum - Tralles	Eski Hisar
Laudicum pilycum	Laodicia ad L.	Asia		57. Laodicia ad Lycum - Ephesus	Eski Hisar
Laudicum pilycum	Laodicia ad L.	Asia		58. Laodicia ad Lycum - Perge	Eski Hisar
Lebedo	Lebedus	Asia		45. Smyrna - Ephesus	Kisik
Legna		Gal. (?)	200. 7		near Gökgöl
Liada		P et B	573. 3		Sariağıl area
Libissa	Libyssa	P et B	140. 1		Gebze
Libissa	Libyssa	P et B	572. 3		Gebze
Libo	Libum	P et B	573. 2		Senaiye area
Lince		Asia		51. Ephesus - Miletus	Priene area (?)
Livissa	Libyssa	P et B		3a. Chalcedon - Amasia	Gebze
Lorimna	Lorima	Asia		52. Miletus - Patara	Bozuk
Lybissa	Libyssa	P et B	231. 2		Gebze
Lygum fl.	Lycus Fl.	P et B		2. Chalcedon - Trapezus	Gülünç Su
Magabula		Capp.		16. Tavium - Nicopolis	(?)
Magalasso	Magalassus	Capp.		18. Caesaria - Sebastia	(?)
Magnana		P et B		4. Trapezus - Samosata	Maçka (?)
Magnesia	Magnesia	Asia		57. Laodicia ad Lycum - Ephesus	Tekke

Maiandara , cp. Mal-		Capp.	214. 7		Kayapınar (?)
Malandara		Capp.	179. 2		Kayapınar (?)
Mallo	Mallus	C, I, L		66. Tarsus - Alexandria ad Issum	near Kızıлтаhta
Malogordis	cp. Manegordo	Gal.	575. 2		Avdan Çiftlik
Manegordo	cp. Malogordis	Gal.	142. 5		Avdan Çiftlik
Manoris	Mandris (?)	P et B		3a. Chalcedon - Amasia	Doğancı (?)
Mansista	Mopsuestia	C, I, L	580. 4		Yakapınar/Misis
Mansucrinae	Mansucrinē	C, I, L	579. 2		nr Hacıhamzalı and Kirit
Marandara , cp. Mal-		Capp.	206. 11		Kayapınar (?)
Mastrum	Amastris	P et B		2. Chalcedon - Trapezus	Amasra
Matuasco		Capp.		10. Nicopolis - Polemonium	Mesudiye (?)
Mazaca cesarea	Caesaria	Capp.		17. Tavium - Caesaria	Kayseri
Mazaca cesarea	Caesaria	Capp.		18. Caesaria - Sebastia	Kayseri
Mazaca cesarea	Caesaria	Capp.		19. Caesaria - Melitena	Kayseri
Mazaca cesarea	Caesaria	Capp.		22. Caesaria - Iconium	Kayseri
Medocia	Methoria (?)	P et B		4. Trapezus - Samosata	N of Çevrepınar (?)
Megalasso		Capp.		12. Nicopolis - Sebastia	(?)
Melantum	M-thius Fl. (?)	Capp.		2. Chalcedon - Trapezus	Melet Irmak (?)
Melena	Melaina (Pr.)	Capp.		2. Chalcedon - Trapezus	Kara Burun
Melentenis	Melitena	Capp.		4. Trapezus - Samosata	Malatya
Melentenis	Melitena	Capp.		19. Caesaria - Melitena	Malatya
Meletena	Melitena	Capp.	177. 5		Malatya
Meletena	Melitena	Capp.	215. 7		Malatya
Melitena	Melitena	Capp.	176. 3		Malatya
Melitena	Melitena	Capp.	207. 10		Malatya
Melitena	Melitena	Capp.	209. 5		Malatya
Melitena	Melitena	Capp.	210. 5		Malatya
Melitena	Melitena	Capp.	211. 4		Malatya
Melitena	Melitena	Capp.	214. 14		Malatya
Melitena	Melitena	Capp.	215. 6		Malatya
Melitena	Melitena	Capp.	215. 7		Malatya
Mesena , cp. Miasena		Capp.	215. 8		near Yaygın (?)
Mesorome		Capp.		12. Nicopolis - Sebastia	(?)
Mesyła		Capp.		16. Tavium - Nicopolis	(?)
Metita		Capp.		4. Trapezus - Samosata	(?)
Metropolis	Metropolis	Asia		44. Smyrna - Ephesus	Yeniköy
Miasena , cp. Mesena		Capp.	210. 1		near Yaygın (?)
Mideo	Midaeum	Asia		29. Pessinus - Dorylaeum	Karahhüyük
Mido , cp. Moedo Or.		P et B	573. 6		area of Taşköprü
Mileopoli	Miletropolis	P et B ?		35. Pergamum - Prusa ad Olymp.	Melde Çiftliği
Mileto	Mileto(rum)	Asia		7. Amasia - Sinope	Sinope (?)
Miletum	Miletus	Asia		51. Ephesus - Miletus	Balat
Miletum	Miletus	Asia		52. Miletus - Patara	Balat
Milia	Milia	P et B	574. 7		Eymir area
Minde fl.	Maeander fl.	Asia		52. Miletus - Patara	Menderes
Minizo	cp. Mnizus	Gal.	142. 4		near Balçicek Çift.
Mirinna	Myrina	Asia		38. Pergamum - Smyrna	Koca Çay
Mirones		P et B		8. Amasia - Neocaesaria	Buzköy (?)
Missos	Amisus	P et B		2. Chalcedon - Trapezus	Samsun
Mizago	cp. Mnizus	Asia		1. Chalcedon - Antiochia	near Balçicek Çift.
Mnizos	Mnizus	Gal.	575. 1		near Balçicek Çift.
Moedo Orientis	cp. Mido	P et B	141. 2		area of Taşköprü
Mogaro		Capp.	205. 1		Kababel (?)
Momoasson		Capp.	577. 1		Gökçe/Mamasun
Mompsistea , cp. Mans-	Mopsuestia	C, I, L		65. Mopsuestia - Samosata	Yakapınar/Misis
Nacolea	Nacolea	Asia		60. Dorylaeum - Apamia	Seyitgazi
Nampsucrone	Mansucrinē	C, I, L	145. 5		nr Hacıhamzalı and Kirit

Nandianulus	Nazianzus	Capp.	144. 5		Bekarlar/Nenezi
Nassete		P et B	571. 11		(?)
Nautagino		P et B		2. Chalcedon - Trapezus	(?)
Neocoesaria	Neocoesaria	Capp.		8. Amasia - Neocoesaria	Niksar
Neocoesaria	Neocoesaria	Capp.		9. Neocoesaria - Polemonium	Niksar
Neocoesaria	Neocoesaria	Capp.		15. Tavium - Zela - Neocoesaria	Niksar
Nicea	Nicaea	P et B		1. Chalcedon - Antiochia	İznic
Nicea	Nicaea	P et B		42. Nicaea - Praenetus	İznic
Nicia	Nicaea	P et B	141. 1		İznic
Nicia	Nicaea	P et B	573. 4		İznic
Nicomedia	Nicomedia	P et B		1. Chalcedon - Antiochia	İzmit
Nicomedia	Nicomedia	P et B		3a. Chalcedon - Amasia	İzmit
Nicomedia	Nicomedia	P et B	572. 7.8		İzmit
Nicomedia	Nicomedia	P et B	140. 2		İzmit
Nicomedia	Nicomedia	P et B	231. 3		İzmit
Nicopoli	Nicopolis	Capp.	183. 1		Yeşilyayla/Pürk
Nicopoli	Nicopolis	Capp.	207. 5		Yeşilyayla/Pürk
Nicopoli	Nicopolis	Capp.	213. 2		Yeşilyayla/Pürk
Nicopoli	Nicopolis	Capp.	215.12		Yeşilyayla/Pürk
Nicopoli	Nicopolis	Capp.		10. Nicopolis - Polemonium	Yeşilyayla/Pürk
Nicopoli	Nicopolis	Capp.		11. Nicopolis - Analiba	Yeşilyayla/Pürk
Nicopoli	Nicopolis	Capp.		12. Nicopolis - Sebastia	Yeşilyayla/Pürk
Nicopoli	Nicopolis	Capp.		16. Tavium - Nicopolis	Yeşilyayla/Pürk
Nisa	Nysa	Capp.	205. 7		Bü-kale, Harmandalı
Nisa	Nysa	Capp.	206. 4		Bü-kale, Harmandalı
Nitalis	Nitalis	Capp.	576. 6		area of Oymaağaç
Nitazi	Nitalis	Capp.	144. 3		area of Oymaağaç
Nitazo	Nitalis	Capp.		1. Chalcedon - Antiochia	area of Oymaağaç
Nocotesso	Nocotessus (?)	Capp.		19. Caesaria - Melitena	(?)
Ochras	Ochrae (?)	Capp.	202. 4		Yemliha Hüyük
Octacuscum		Comm.		20. Comana - Samosata	(?)
Oleoberda	(?)	Capp.		11. Nicopolis - Analiba	near Aşağıboğaz (?)
Olotedariza	(?)	Capp.	207. 6		(?)
Olotoaelariza	(?)	Capp.	183. 2		(?)
Olotoedariza	(?)	Capp.	215.13		(?)
Opodando	Podandus	Capp.	578. 4		Pozantı
Orgibate	Gurzubanthum	P et B		2. Chalcedon - Trapezus	Gurzuvet
Orsologiaco	Rosolodiacum	Gal.	206. 1		Deliler Çiftlik
Osdara, cp. Asdara		Capp.	178. 3		near Akbayır
Osdara, cp. Asdara		Capp.	211. 1		near Akbayır
Osiana, cp. Asiana	Osiana	Capp.	206. 5		Eskişehir nr Ovaören
OtResa	(?)	Gal.		3a. Chalcedon - Amasia	(?)
Ozzala	(?)	Gal.	144. 2		(?)
paduando	Podandus	Capp.		1. Chalcedon - Antiochia	Pozantı
Pagaris	Pagrae (?)	Syria		1. Chalcedon - Antiochia	Bağras (?)
Pagris	Pagrae (?)	Syria	146. 4		Bağras (?)
Pagrios	Pagrae (?)	Syria	581. 3		Bağras (?)
Pagrum		Capp.		19. Caesaria - Melitena	(?)
Palalce		Capp.		8. Amasia - Neocoesaria	Yu. Baraklı
Pandicia	Panteichion	P et B	572. 1		Pendik
Pantecio	Panteichion	P et B	231. 1		Pendik
Panticio	Panteichion	P et B	139. 3		Pendik
Papira	Papyra (?)	Gal.	201. 6		Kedi Kayası
Papira	Papyra (?)	Gal.	203. 1		Kedi Kayası
Pardosena		Capp.	204. 2		Çatmasöğüt(?)
Pargais		C, I, L	580. 2		near Gökçeler (?)

Parium	Parium	Asia		41. Prusa ad Olymp. - Lampsacus	Kemer
Parnasso	Parnassus	Gal.	144. 1		Değirmenyolu
Parnasso	Parnassus	Gal.	206. 3		Değirmenyolu
Parnasso	Parnassus	Gal.	576. 4		Değirmenyolu
Patamo	Potamos (?)	L et P		64. Perge - Tarsus	Köprü Çayı
Patara		P et B		4. Trapezus - Samosata	(?)
Patras	Patara	L et P		52. Miletus - Patara	Keleş
Patras	Patara	L et P		63. Patara - Perge	Keleş
Pegella	Pegella	Gal.		33. Amorium - Salaberina	Acemoğlu Y.
Pella	Pelta (?)	Asia		60. Dorylaeum - Apamia	Çivril Hü. (?)
Pergamo	Pergamum	Asia	335. 3		Bergama
Pergamo	Pergamum	Asia		20. Comana - Samosata	Bergama
Pergamo	Pergamum	Asia		34. Lamps. - Pergamum	Bergama
Pergamo	Pergamum	Asia		35. Pergamum - Prusa ad Olymp.	Bergama
Pergamo	Pergamum	Asia		36. Pergamum - Cyzicus	Bergama
Pergamo	Pergamum	Asia		37. Pergamum - Adramyttium	Bergama
Pergamo	Pergamum	Asia		38. Pergamum - Smyrna	Bergama
Perge	Perge	Asia		39. Pergamum - Thyatira	Aksu
Perge	Perge	L et P		58. Laodicia ad Lycum - Perge	Aksu
Perre		Comm.	210. 3		Pirun (?)
Perre		Comm.	215.10		Pirun (?)
Perre		Comm.		20. Comana - Samosata	Pirun (?)
Pesinunte	Pessinüs	Gal.		29. Pessinus - Dorylaeum	Ballıhisar
Pesinunte	Pessinüs	Gal.		30. Pessinus - Amorium	Ballıhisar
Pessinunto	Pessinüs	Gal.	201. 3		Ballıhisar
Petobrogen/Ipetobr.		Gal.	574. 11		Perli Çiftlik
Petra	Perta	Gal.		33. Amorium - Salaberina	Gimir Yaylası
Phaselis	Phaselis	L et P		63. Patara - Perge	Tekirova
Phemenio	Poimanenum	Asia		36. Pergamum - Cyzicus	(?)
Philadelfia	Philadelphia	Asia		46. Thyatira - Philadelphia	Alaşehir
Philadelfia	Philadelphia	Asia		48. Philadelphia - Dorylaeum	Alaşehir
Philadelfia	Philadelphia	Asia		49. Philadelphia - Hierapolis	Alaşehir
Philadelphia	Philadelphia	Asia	336.3		Alaşehir
Philiium		P et B		2. Chalcedon - Trapezus	(?)
Philocalia	Philocalia	P et B		2. Chalcedon - Trapezus	Görelle (?)
Philomelo	Philomelium	Asia		32. Laodicia Combusta - Synnada	Akşehir
Pictanus		C, I, L	581. 1		Belen
Pidis	Pida (?)	Capp.		8. Amasia - Neocaesaria	Akça / Fidi
Pilas	Pylae	Capp.	578. 5		Gülek Boğazı
piramum	Pyramus Fl.	C, I, L		1. Chalcedon - Antiochia	Ceyhan Irmağı
Pisonos		Capp.	177. 4		Fethiye (?)
Podando, cp. Opodan-	Podandus	Capp.	145. 4		Pozantı
Polemonio	Polemonium	P et B		2. Chalcedon - Trapezus	Bolaman (?)
Polemonio	Polemonium	P et B		9. Neocaesaria - Polemonium	Bolaman (?)
Polemonio	Polemonium	P et B		10. Nicopolis - Polemonium	Bolaman ?
Pompeiopolis	Pompeiopolis	Gal.		6. Gangra - Sinope	Taşköprü
Pompeiopolis	Pompeiopolis	C, I, L		26. Iconium - Pompeiopolis	Taşköprü
Pompeiopolis	Pompeiopolis	C, I, L		64. Perge - Tarsus	Taşköprü
Pontamus		P et B	572. 2		(?)
Pordonnium		Comm.		20. Comana - Samosata	(?)
Potomia-Cepora		P et B		3a. Chalcedon - Amasia	near Bayındır (?)
Praetorio		C, I, L	212. 2		(?)
Prasmon		Gal.	575. 2		area of Ayaş (?)
Priapos	Priapus	Asia		41. Prusa ad Olymp. - Lampsacus	Karabiga
Pronetios	Praenetus	P et B		42. Nicaea - Praenetus	Karamürsel
Protunica		P et B	573. 10		Hacıköy
Prusad·Olympum	Prusa ad Ol.	P et B		35. Pergamum - Prusa ad Olymp.	Bursa
Prusad·Olympum	Prusa ad Ol.	P et B		40. Prusa ad Olympum - Cius	Bursa

Prusad-Olympum	Prusa ad Ol.	P et B		41. Prusa ad Olymp. - Lampsacus	Bursa
Prusias	Prusa ad Ol.	P et B		41. Prusa ad Olymp. - Lampsacus	Bursa
Ptandari , cp. Tandari		Capp.	178. 4		(?)
Ptandari , cp. Tandari		Capp.	180. 4		(?)
Ptandari , cp. Tandari		Capp.	181. 5		(?)
Ptandari , cp. Tandari		Capp.	214.12		(?)
Ptandari , cp. Tandari		Capp.	215. 1		(?)
Ptandaris , cp. Tandari		Capp.	210.10		(?)
Ptemari		Gal.		15. Tavium - Neocaesaria	(?)
Pylae	Pylae	P et B		40. Prusa ad Olympum - Pylae	Yalova
Pyrgos	Pyrgus	Gal.		23. Iconium - Savatra	(?)
Pytane		P et B		2. Chalcedon - Trapezus	(?)
Rogmorum	[Tavium T]ro.	Gal.		15. Tavium - Neocaesaria	Büyük Nefes
Rosolotiaco , cp. Orsolog-	Rosolodiacum	Gal.	143. 3		Deliler Çiftlik
Rosolodiaco , cp. Orsolog-	Rosolodiacum	Gal.	575. 10		Deliler Çiftlik
Rosos	Rhosus	C, I, L		69. Alexandria ad Iss. - Antiochia	Arsuz
Saba , cp. Sabus		Capp.		4. Trapezus - Samosata	Çit Harabesi
Sabatra	Savatra	Gal.		23. Iconium - Savatra	Yağlıbayat
Sabatra	Savatra	Gal.		24. Savatra - Laodicia Combusta	Yağlıbayat
Sabus , cp. Saba	Sabus	Capp.	209. 2		Çit Harabesi
Saccasena		Capp.	206. 6		Nevşehir
Sacoena		Capp.	202. 3		Kurubel
SagaR-fl.	Sangarius Fl.				Sakarya
Sagari-fl.	Sangarius Fl.				Sakarya
Salaberina		Capp.		21. Colonia Archelaïs - Tyana	Kepez Tepe
Salaberina		Capp.		33. Amorium - Salaberina	Kepez Tepe
Salandona		Capp.		20. Comana - Samosata	(?)
Sama		Capp.		19. Caesaria - Melitena	(?)
Samosata	Samosata	Comm.	207. 10		Samsat
Samosata	Samosata	Comm.	210. 4		Samsat
Samosata	Samosata	Comm.	215. 7		Samsat
Samosata	Samosata	Comm.	215.11		Samsat
Samosata	Samosata	Comm.		4. Trapezus - Samosata	Samsat
Samosata	Samosata	Comm.		20. Comana - Samosata	Samsat
Samosata	Samosata	Comm.		65. Mopsuestia - Samosata	Samsat
Sara		Capp.	182. 5		(?)
Saralio	Saralium (?)	Capp.		17. Tavium - Caesaria	(?)
Sardis	Sardis	Asia	336.2		Sart
[Sardis]	Sardis	Asia		47. Thyatira - [Sardis]	Sart
[Sardis]	Sardis	Asia		50. Ephesus - [Sardis]	Sart
Sarmalius	Sarmalius	Gal.	203. 5		Kırıkkale
Sasima	Sasima	Capp.	144. 6		Gölcük
Sasima	Sasima	Capp.	577. 4		Gölcük
Satala	Satala	Capp.	181. 5		Sadak
Satala	Satala	Capp.	181. 8		Sadak
Satala	Satala	Capp.	183. 5		Sadak
Satala	Satala	Capp.	206. 8		Sadak
Satala	Satala	Capp.	207. 9		Sadak
Satala	Satala	Capp.	207.10		Sadak
Satala	Satala	Capp.	215. 12		Sadak
Satala	Satala	Capp.	216. 3		Sadak
Satala	Satala	Capp.	216. 4		Sadak
Satala	Satala	Capp.	217. 4		Sadak
Satala	Satala	Capp.		4. Trapezus - Samosata	Sadak
Sauronisena		P et B ?		10. Nicopolis - Polemonium	Gölköy (?)
Scanatu(s)		Capp.	179. 1		Kayadibi (?)

Scanatus		Capp.	206. 12		Kayadibi (?)
Scanatus		Capp.	214. 6		Kayadibi (?)
Schinae		P et B	573. 5		(?)
Scolla		Capp.		22. Caesaria - Iconium	Hüyük
Scylleum		P et B		2. Chalcedon - Trapezus	(?)
Sebastia	Sebastia	Capp.	176. 3		Sivas
Sebastia	Sebastia	Capp.	178. 6		Sivas
Sebastia	Sebastia	Capp.	180. 6		Sivas
Sebastia	Sebastia	Capp.	203. 9		Sivas
Sebastia	Sebastia	Capp.	204. 6		Sivas
Sebastia	Sebastia	Capp.	204. 7		Sivas
Sebastia	Sebastia	Capp.	205. 6		Sivas
Sebastia	Sebastia	Capp.	207. 1		Sivas
Sebastia	Sebastia	Capp.	212. 5		Sivas
Sebastia	Sebastia	Capp.	213. 6		Sivas
Sebastia	Sebastia	Capp.	214. 5		Sivas
Sebastopoli	Sebastopolis	Capp.	214. 1		Sulusaray
Sebastopoli	Sebastopolis	Capp.	205. 3		Sulusaray
Sebastopolin	Sebastopolis	Capp.	204. 7		Sulusaray
Sedissa <i>fi. Ponti</i>		P et B	217. 2		near Çevrepınar
Seleucia	Seleucia	C, I, L		64. Perge - Tarsus	Silifke
Selinunte	Selinūs	C, I, L		64. Perge - Tarsus	Gazipaşa-Kale T.
Seramisa		Capp.		15. Tavium - Neocaesaria	(?)
Sermusa		Capp.		17. Tavium - Caesaria	(?)
Sevastia	Sebastia	Capp.		12. Nicopolis - Sebastia	Sivas
Sevastia	Sebastia	Capp.		18. Caesaria - Sebastia	Sivas
Siara, cp. Fiarasi		Capp.	214. 4		Çamlıbel Boğazı(?)
Sibora		Capp.	204. 3		Hüyüktepe (?)
Sidi	Side	L et P		27. Iconium - Side	Side
Sidi	Side	L et P		55. Apamia - Side	Side
Sidi	Side	L et P		64. Perge - Tarsus	Side
Simos		Capp.	204. 5		Ağilkaya(?)
Sinervas		Capp.	208. 3		(?)
Singa		Capp.		19. Caesaria - Melitena	(?)
Sinispora		Capp.		19. Caesaria - Melitena	(?)
Sinope	Sinope	P et B		2. Chalcedon - Trapezus	Sinop
Sinope	Sinope	P et B		6. Gangra - Sinope	Sinop
Sinope	Sinope	P et B		7. Amasia - Sinope	Sinop
Siricis		Capp.	210. 9		(?)
Siricis		Capp.	211. 9		(?)
Siva		Capp.		17. Tavium - Caesaria	(?)
Sminthium	Sminthium	Asia		34. Lampsacus - Pergamum	Külahlı, Gülpınar
Smyrna	Smyrna	Asia		38. Pergamum - Smyrna	İzmir
Smyrna	Smyrna	Asia		43. Smyrna - Thyatira	İzmir
Smyrna	Smyrna	Asia		44. Smyrna - Ephesus	İzmir
Smyrna	Smyrna	Asia		45. Smyrna - Ephesus	İzmir
Soanda		Capp.	202. 2		Kuşaklı Hü. (?)
Socratu	Sorratum (?)	Asia		54. Apamia - Tralles	(?)
Soissa, cp. Suisa	Suisa (?)	Capp.	216. 2		Mecidiye (?)
Soloe		C, I, L		64. Perge - Tarsus	Soli-Pompeipolis
Solonenica		Capp.		4. Trapezus - Samosata	Çevrepınar (?)
Sorpara		Capp.		18. Caesaria - Sebastia	(?)
Speluncis		Capp.		16. Tavium - Nicopolis	(?)
Stabiu	Tavium	Gal.		13. Ancyra - Tavium	Büyük Nefes
Stabulum		Capp.		15. Tavium - Neocaesaria	(?)
Stefane	Stephanē	P et B		2. Chalcedon - Trapezus	Çaylıoğlu/İstifan
Suisa, cp. Soissa	Suis(s)a (?)	Capp.	207.12		Mecidiye (?)
Syllio	Sillyum	L et P		64. Perge - Tarsus	Asarköy

Synnada	Synnada	Asia		32. Laodicia Combusta - Synnada	Şuhut
Synnada	Synnada	Asia		61. Synnada - Dorylaeum	Şuhut
Synnada	Synnada	Asia		62. Synnada - Apamia	Şuhut
Syrias		P et B		2. Chalcedon - Trapezus	(?)
Tabia, cp. Tavium	Tavium	Gal.	203. 3		Büyük Nefes
Tandari, cp. Ptandari	Ptandaris	Capp.	212.12		(?)
Tandari, cp. Ptandari	Ptandaris	Capp.	213.11		(?)
Tardequeia		C, I, L	580. 5		Kurtkulağı(?)
Tarso	Tarsus	C, I, L	579. 3		Tarsus
Tarso cilicie	Tarsus	C, I, L		1. Chalcedon - Antiochia	Tarsus
Tarso cilicie	Tarsus	C, I, L		64. Perge - Tarsus	Tarsus
Taspa	Taspa (?)	Gal.		25. Iconium - Anemurium	Apa
Tateabio, cp Tutaio	Tattaeum	P et B		1. Chalcedon - Antiochia	Gölpazarı
Tavia, cp. Tabia	Tavium	Gal.	201. 8		Büyük Nefes
Tavia, cp. Tabia	Tavium	Gal.	203. 8		Büyük Nefes
Tavia, cp. Tabia	Tavium	Gal.	203. 9		Büyük Nefes
Tavia	Tavium	Gal.	204. 7		Büyük Nefes
Tavio	Tavium	Gal.		13. Ancyra - Tavium	Büyük Nefes
Tavio	Tavium	Gal.		14. Tavium - Amasia	Büyük Nefes
Tavio	Tavium	Gal.		15. Tavium - Neocaesaria	Büyük Nefes
Tavio	Tavium	Gal.		16. Tavium - Nicopolis	Büyük Nefes
Tavio	Tavium	Gal.		17. Tavium - Caesaria	Büyük Nefes
Temissonio	Themisonium	Asia		58. Laodicia ad Lycum - Perge	Karahüyük
Templ-Herculis		P et B		5. Prusa ad Hypium - Artane	(?)
Teo	Teus	Capp.		45. Smyrna - Ephesus	Şıgarcık
tetra	Tetra (?)	C, I, L		22. Caesaria - Iconium	Yavaşan (?)
Tetrapyrgia	Tetrapyrgia	Gal.		26. Iconium - Pompeiopolis	(?)
Teucila, cp. Theucira		Capp.	209. 1		Ortaköy(?)
Thateso		P et B	573. 8		Dikenli Geçit (?)
Themnum	Temnus	Asia		38. Pergamum - Smyrna	Gurice ?
Therma	Therma	Gal.	202. 1		Yerköy, Kaplıca (?)
Theucira, cp. Teucila		Capp.	209. 1		Ortaköy(?)
Thia		P et B	217. 1		(?)
Thomia		P et B		2. Chalcedon - Trapezus	(?)
Thyana	Tyana	Capp.	577. 7		Kemerhisar
Thyatira, cp. Tyatira	Thyatira	Asia	336. 1		Akhisar
Tiana	Tyana	Capp.	145. 2		Kemerhisar
Tium	Tium	P et B		2. Chalcedon - Trapezus	Hisarönü
Tolosocorio	Tolistocorium	Gal.		33. Amorium - Salaberina	S of Küçük Hasan
Tomba		Gal.		16. Tavium - Nicopolis	(?)
Tonea		Gal.		14. Ancyra - Tavium	(?)
Tonosa	Tonosa (?)	Capp.	181. 2		Altınyayla/Tonus
Tonosa	Tonosa (?)	Capp.	182. 1		Altınyayla/Tonus
Tonosa	Tonosa (?)	Capp.	212. 7		Altınyayla/Tonus
Tottaio	Tattaeum	P et B	141. 3		Gölpazarı
Tracias		Capp.		21. Col. Archelaüs - Tyana	Bayat Hüyük
Trallis	Tralles	Asia		53. Hierapolis - Tralles	Aydın
Trallis	Tralles	Asia		54. Apamia - Tralles	Aydın
Trallis	Tralles	Asia		56. Laodicia ad Lycum - Tralles	Aydın
Trans Monte		P et B	574. 6		area of Bağlıca (?)
Trapezunte	Trapezūs	P et B		2. Chalcedon - Trapezus	Trabzon
Trapezunte	Trapezūs	P et B		4. Trapezus - Samosata	Trabzon
Trepezunta	Trapezūs	P et B	216. 4		Trabzon
Tricomia	Triocomia	Gal.		29. Pessinus - Dorylaeum	Kaymaz ?
Tripoli	Tripolis	Asia	336. 4		near Yenice
Tripoli	Tripolis	Asia		49. Philadelphia - Hierapolis	near Yenice
Troas	(Alex.) Troas	Asia	334. 4		Eskiistanbul

Tutaio , cp. Tateabio	Tattaenum	Gal.	573. 9		Gölpazarı
Tyana	Tyana	Capp.		1. Chalcedon - Antiochia	Kemerhisar
Tyana	Tyana	Capp.		21. Colonia Archelaïs - Tyana	Kemerhisar
Tyana	Tyana	Capp.		22. Caesaria - Iconium	Kemerhisar
Tyatira	Thyatira	Asia		39. Pergamum - Thyatira	Akhisar
Tyatira	Thyatira	Asia		43. Smyrna - Thyatira	Akhisar
Tyatira	Thyatira	Asia		46. Thyatira - Philadelphia	Akhisar
Tyatira	Thyatira	Asia		47. Thyatira - [Sardis]	Akhisar
Tycae		Capp.		7. Amasia - Sinope	(?)
Ubinnaca	Ubinnaca (?)	Capp.		33. Amorium - Salaberina	Malır Hü.
Valcaton		Gal.		1. Chalcedon - Antiochia	(?)
Vereuso		Capp.		4. Trapezus - Samosata	Geruşla (?)
Verisa		Capp.	205. 4		Murathan
Verisa		Capp.	214. 3		Murathan
Vetisso	Vetissus	Gal.		33. Amorium - Salaberina	Sarıkaya
Vinda	Vindia	Gal.	201. 5		Yassihüyük
Vindia	Vindia	Gal.	202. 9		Yassihüyük
Virasia		Gal.		3a. Chalcedon - Amasia	(?)
ýconio	Iconium	Gal.		22. Caesaria - Iconium	Konya
ýconio	Iconium	Gal.		23. Iconium - Savatra	Konya
ýconio	Iconium	Gal.		25. Iconium - Anemurium	Konya
ýconio	Iconium	Gal.		26. Iconium - Pompeiopolis	Konya
ýconio	Iconium	Gal.		27. Iconium - Side	Konya
ypepa	Hypaepa	Asia		50. Ephesus - [Sardis]	Datbey
Zacoria		P et B		2. Chalcedon - Trapezus	(?)
Zama	Zama	Capp.		17. Tavium - Caesaria	Cemele Hü., Çoğun
Zara	Zara	Capp.	207. 3		Zara area (?)
Zara	Zara	Capp.	213. 4		Zara area (?)
Zela	Zela	Capp.		15. Tavium - Neocaesaria	Zile
Zenocopi		Capp.		4. Trapezus - Samosata	W of Kemaliye
Zephyrio	Zephyrium	C, I, L		64. Perge - Tarsus	Mersin
Zepyrium	Zephyrium	P et B		2. Chalcedon - Trapezus	Zefre
Zigana	Zigana	P et B	216. 6		Zigana
Zimara	Zimara	Capp.	208. 5		near Bağlıca
Zimara	Zimara	Capp.		4. Trapezus - Samosata	near Bağlıca
Ziziola		Capp.		4. Trapezus - Samosata	Öğütlü/Tarbas
Zoana		Capp.	182. 2		Yapılı (?)

APPENDIX 4. CAPUT VIAE ON MILESTONES

(1) Named Caput Viae **(2) (Non-named caput viae)** **(3) [Known City]**

*** Named or Depicted on Itineraria****2. Galatia**

(1) * Ancyra * Col. Antiochia * Apollo(nia) Colonia Lystra * Pessinus	(2) * (Colonia Iconium) (Coropassus) (?) * (Gangra Germanicopolis) * (Laodicia Combusta) (Neoclaudiopolis) (Pompeiiopolis) * (Tavium)	(3) [Amblada] [Aspona] * [Barata] [Cana] [Colonia Germa] [Hadrianopolis] [Mistea] [Neapolis] [Pappatiberiopolis] * [Savatra]
---	--	---

3. Cappadocia

(1) * Amasia * Colonia Archelaïs Comana (Pontica) * Faustianiana Colonia * (Neocaesaria) * Nicopolis * Podandus * Pylae * Sebastopolis * Tyana * Zela	(2) * (Caesaria) * (Melitena)	(3) [Colonia] * [Comana Pontica] * [Cybistra] * [Satala] * [Sebastia] [Sidamaria]
---	--	--

4. P et B

(1) * Amastris * Amisus * Chalcedonia * Cius * Claudiopolis Col. Apamea	(2) * Flaviopolis Cretia * Iuliopolis * Nicaea * Nicomedia * Prusa ad Olypium * Sinope * Tium	(3) [Hadriani] * [Heraclia Pontica] * [Prusa ad Hypium]
--	---	---

5. Asia

(1) Aezani Alabanda	(2) * Antiochia (ad Maeandrum)	(3) * Apamia Apollonis
----------------------------------	---	-------------------------------------

Appia
 Aquae Germ(-)
 Bagis
 * Caunus
 Ceramus
 Cibyra
 Cidyessus
 Cotiaeam
 Daldis
 * Docimium
 * Dorylaeum
 * Ephesus
 * Eumenia

(2)

* (Alexandria Troas)
 (Bargylia)
 * (Cyzicus)
 * (Ilium)
 * (Midaeam)
 * (Miletus)
 * (Pergamum)
 * (Themisonium)

6. L et P**(1)**

Aperlae
 Aspendus
 Balbura
 Colonia Cremna
 Conana
 * Coracesium

(2)

(Lysinia)

(3)

[Adada]
 [Ariassus]
 [Aspendus]
 [Attalia]
 [Baris]

Halicarnassus
 Heraclia
 Hermocapelia
 * Hierapolis
 Hieropolis
 Iasus
 * Iulia
 (Iulia) Gordos
 * Lebedus
 Mylasa
 * Nacolea
 * Philadelphia
 * Philomelium

(3)

* [Abydus]
 [Acmonia]
 * [Adramyttium]
 * [Amorium]
 [Amyzon]
 [Ancyra]
 * [Apollonia]
 [Apollonis]
 * [Assus]
 * [Attalia]
 [Bruzus]
 [Cadi]
 * [Cnidus]
 [Colonia Parium]
 * [Colophon]

Hadrianopolis
 Limyra
 Myra
 Pydna
 Sagalassus
 * Side
 * Sillyum

[Cadyanda]
 [Choma]
 [Colonia Olbasa]
 [Colonia Parlaïs]
 [Corydalla]

Prymnessus
 Saitta
 * Sardis
 Silandus
 * Smyrna
 Stratonicia
 * Synnada
 Synaus
 Temenothyrae
 * Teus
 * Thyatira
 * Tralles
 * Tripolis

[Hadriania]
 * [Hadrianuthera]
 [Hyrcanis]
 * [Lampsacus]
 * [Laodicia]
 * [Magnesia
 ad Maeandrum]
 [Magnesia ad Sipylum]
 [Metropolis]
 * [Miletopolis]
 [Myndus]
 [Priene]
 [Satala]
 [Sebaste]
 [Stratonicea]

Syedra
 Termessus
 Tlos
 Xanthus

[Comba]
 [Etenna]
 [Gagae]
 [Idebessus]
 [Isinda]

[Laertes]
[Oenoanda]
[Pednelissus]
[Patara]
[Perge]

[Pinara]
[Podalia]
[Prostanna]
[Rhodiapolis]
[Selge]

[Sidyma]
[Telmessus]
[Trebenna]

7. C, I et L

(1)

* Alexandria ad Issum
* Anazarbus
* Corycus
* Tarsus

(2)

* (Aegeae)
(Diocaesaria)
* (Isaura Nova)
* (Mallus)
(Olba)

(3)

* [Adana]
* [Anemurium]
[Antiochia ad Cragum]
* [Castabala]
* [Celenderis]
[Claudiopolis]

* [Coropissus]
[Dalisandus]
[Derbe]
* [Flaviopolis]
[Germanicopolis]
[Irenopolis]

[Laranda]
* [Mopsuestia]
* [Rhosus]
* [Seleucia]
* [Selinus]
* [Soli Pompeiopolis]

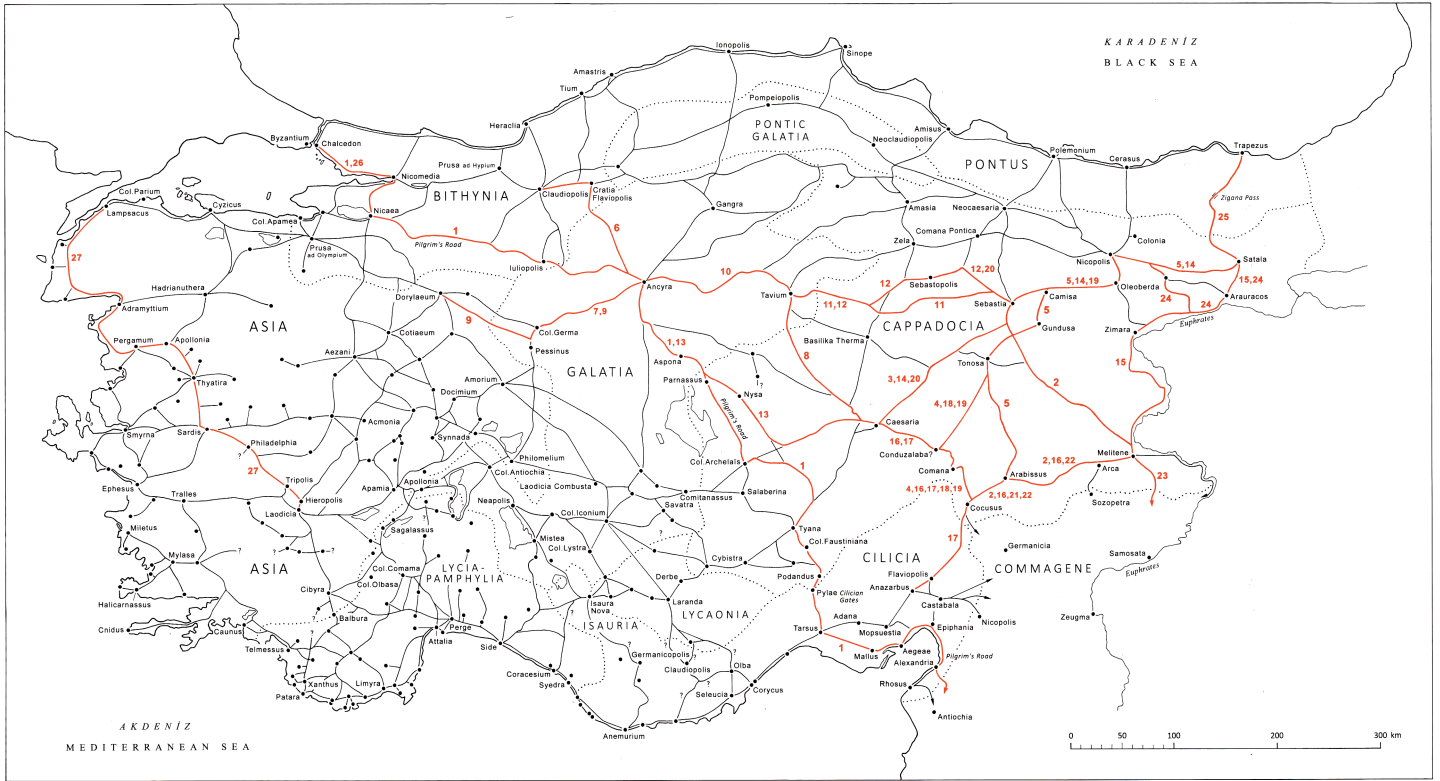
MAPS

(undivided versions)

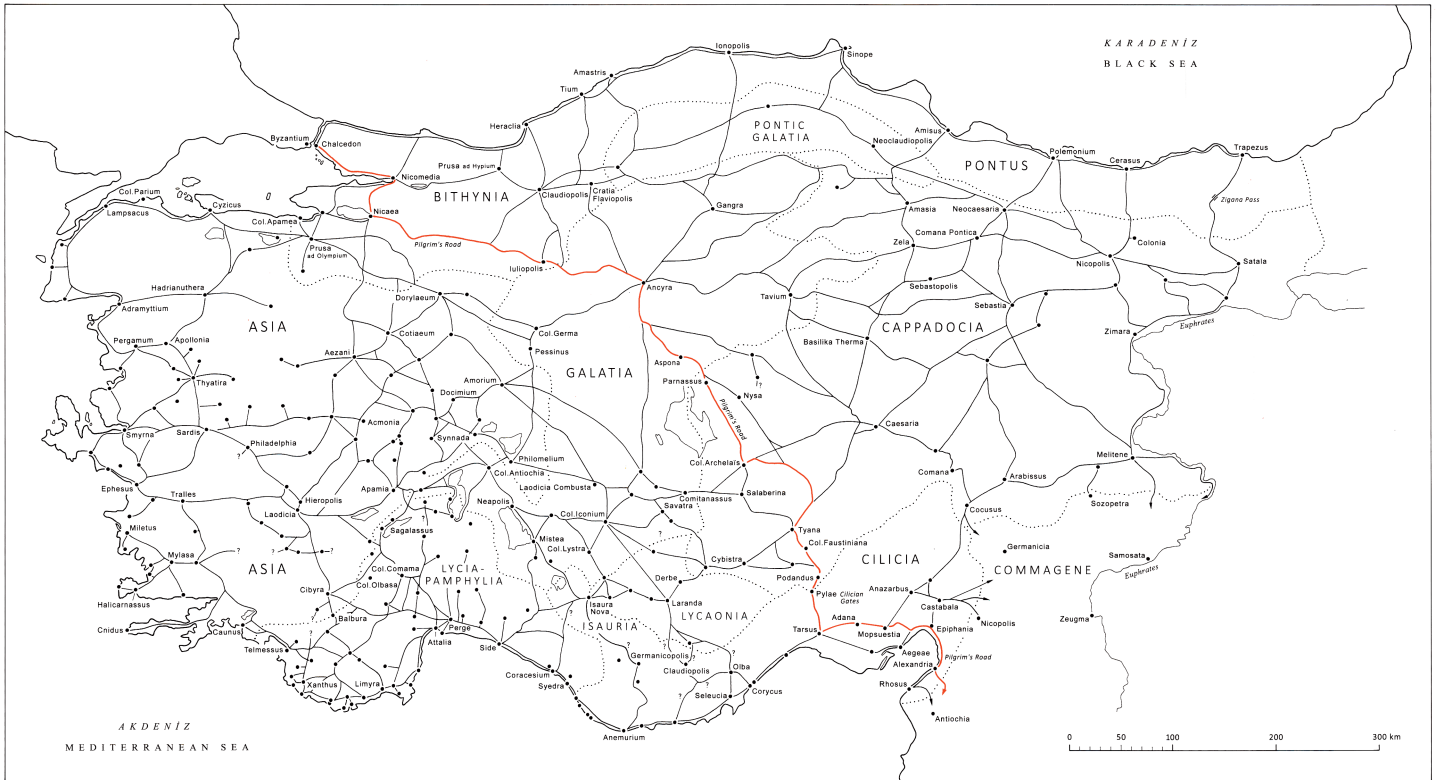
1. The Roman road-network in Asia Minor: A provisional Map
2. The listed roads of the *Itinerarium Antonini*
3. The listed roads of the *Itinerarium Burdigalense*
4. The listed roads of the *Tabula Peutingeriana*



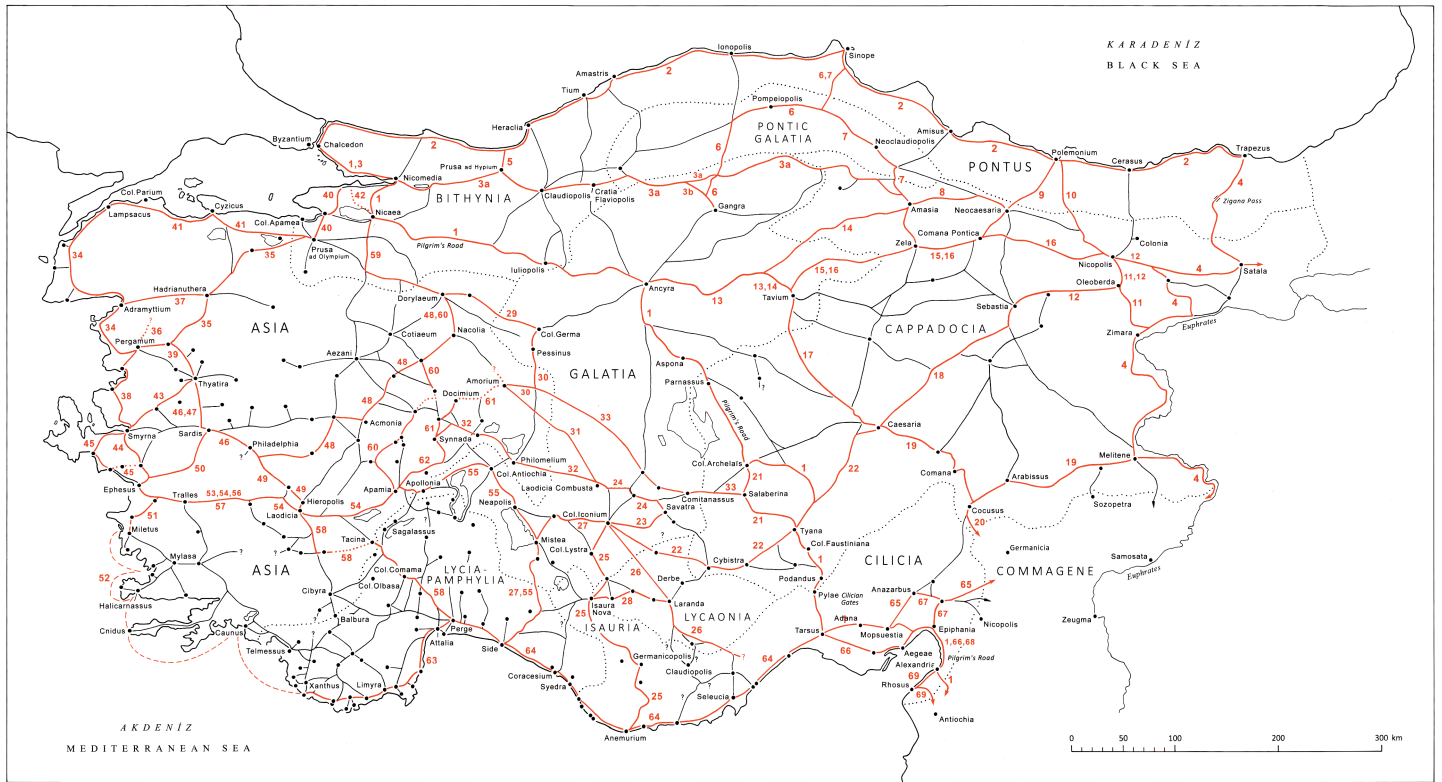
1. The Roman road-network in Asia Minor: A provisional Map



2. The listed roads of the *Itinerarium Antonini*



3. The listed roads of the *Itinerarium Burdigalense*



4. The listed roads of the *Tabula Peutingeriana*