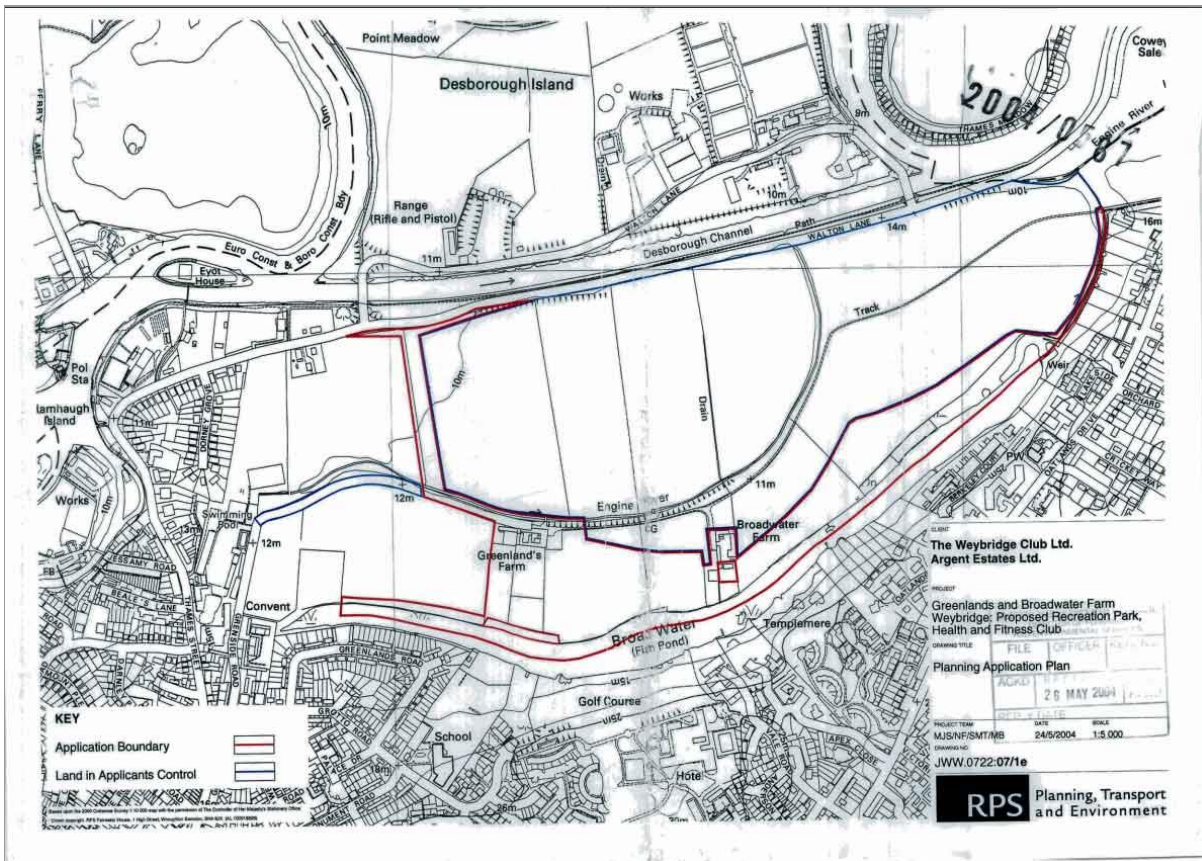
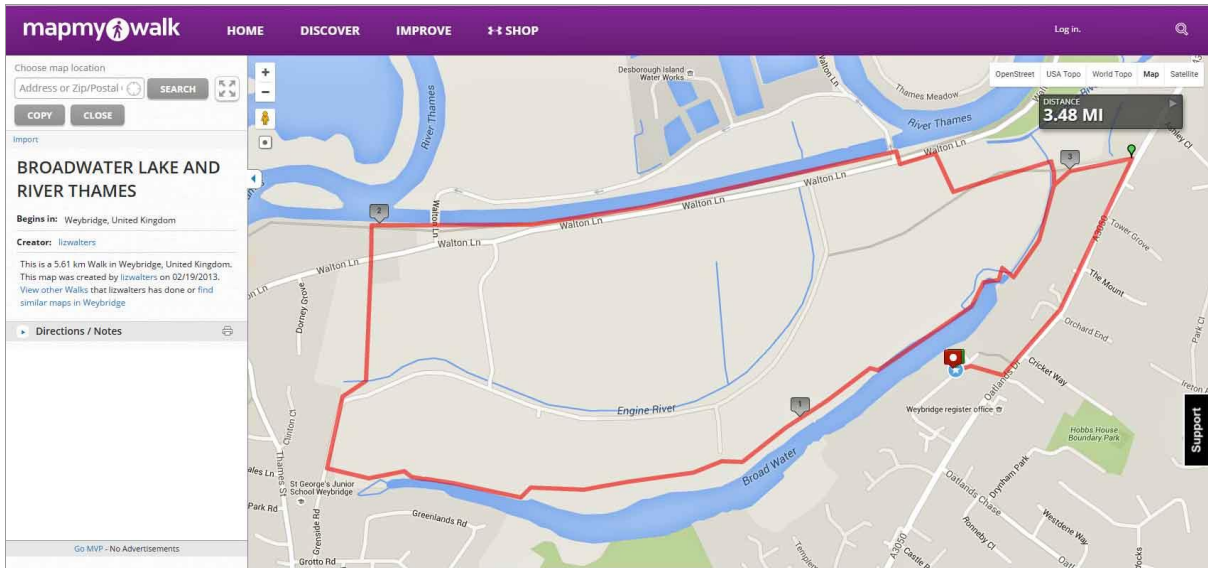


2004/0587 Route of the Broadwater Path shown in the planning application for the Weybridge Club

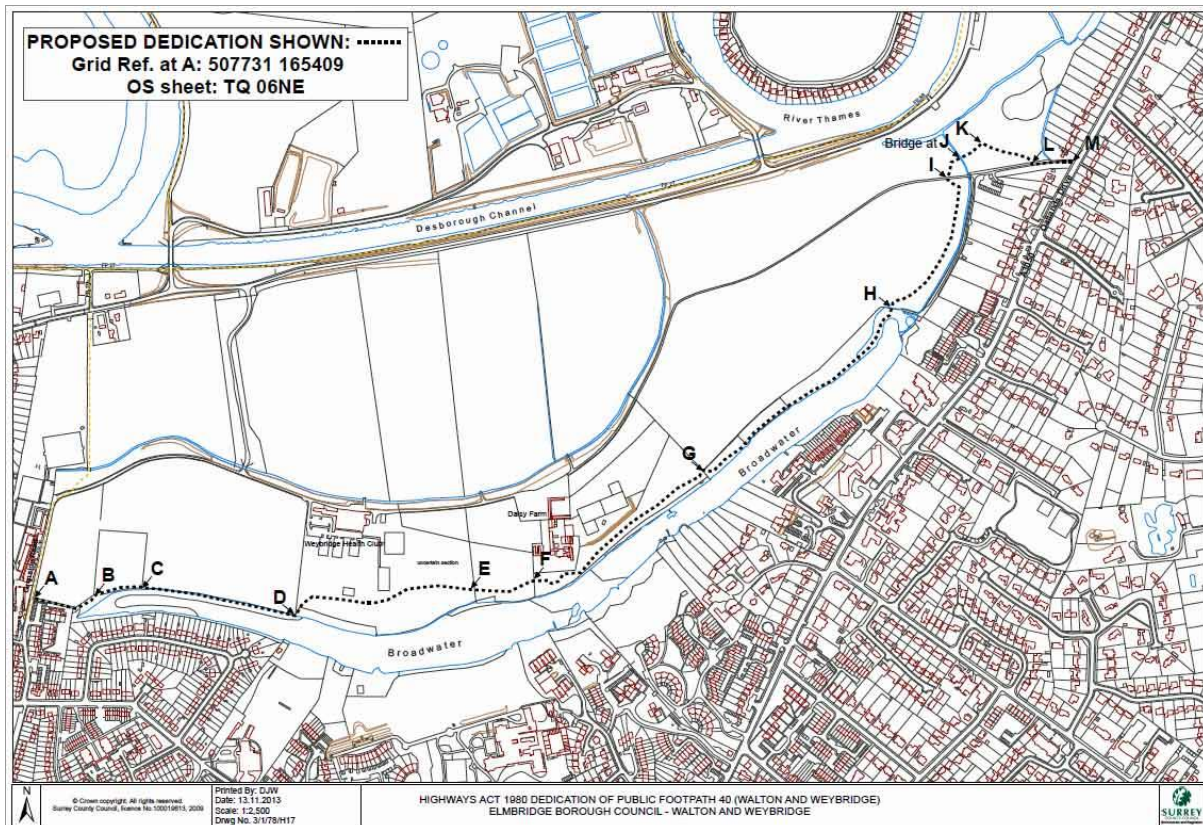


2004/0587 Site plan, showing land for which Planning Obligations (Section 106 Agreement) relating to the Broadwater Path apply -- including a section of the land since purchased by the school.


Maps & Plans accompanying submission to St George's Weybridge Governors regarding Broadwater Path

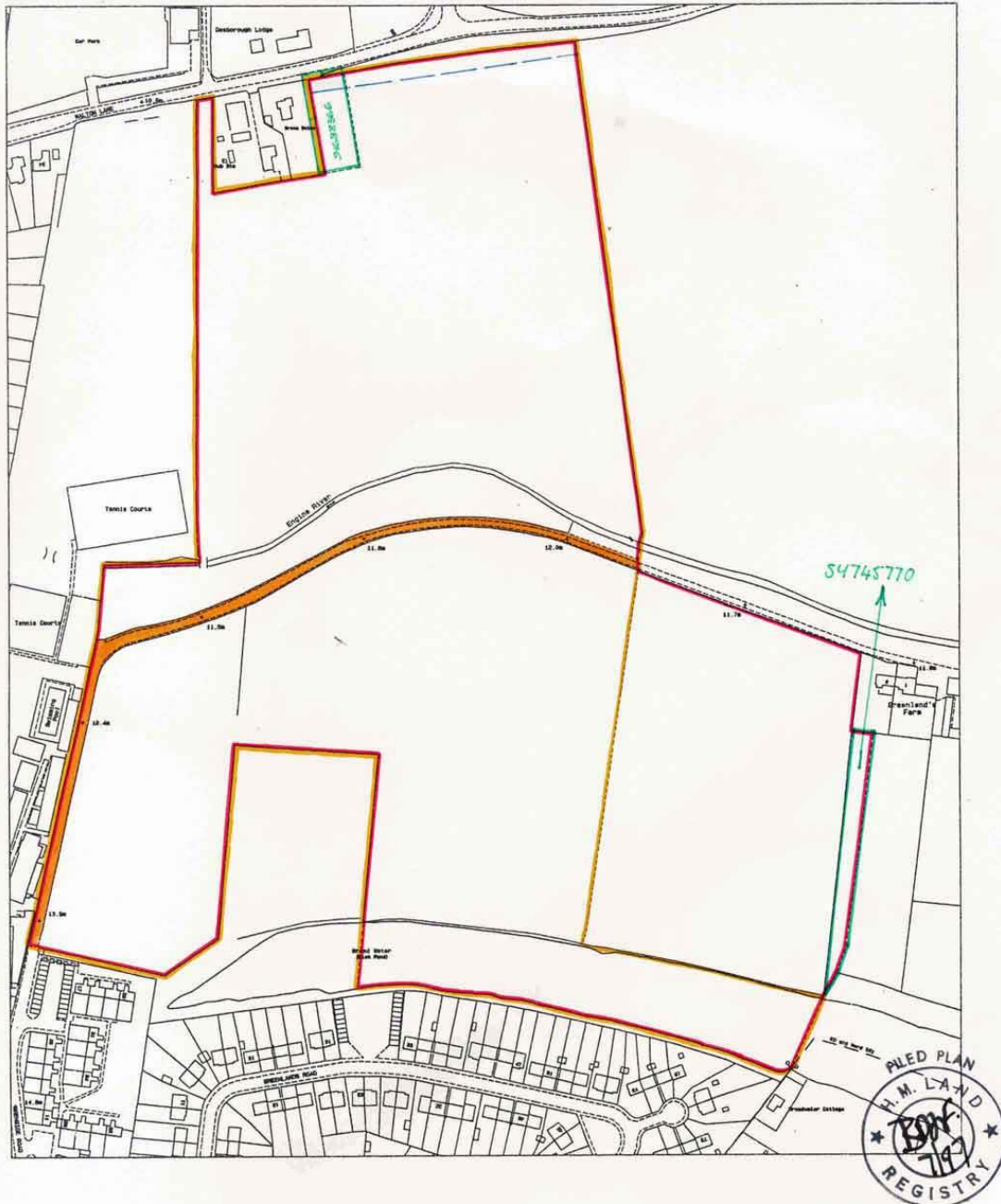


Online map by an Otlands resident in 2013 showing her normal route including the Broadwater Path



Surrey County Council 2013 map showing Proposed Dedication of Public Footpath 40 (Broadwater Path)

H.M. LAND REGISTRY		TITLE NUMBER SY 667828	
ORDNANCE SURVEY PLAN REFERENCE	TQ 0765 NE 0765 SE 0865 NW 0865 SW	Scale 1/2500	
COUNTY SURREY	DISTRICT ELMBRIDGE	©Crown Copyright	



Land Registry plan of school's new land (including a section of the Broadwater Path land; not including the football field or the path leading to it)



2015/2864 Change of use from grazing land to school playing fields: application site (including the fence bounding the southern perimeter of the playing fields, and not including the Broadwater Path land or the Broadwater Lake or the football field or the path leading to it)