

Comber, Co Down and its environs a historical directory of people and places.

Censuses excluded

started by Jim Gracey

as the work is presented by me to ComberOnline.Org for going on line,
I now hand over the work in its entirety, for what ever further use wanted, to the

Comber Historical Society

whose committee welcomed it 28 July 2008.

presented in Portable Document Format [PDF], to

ComberOnline.Org

August 2008

[when viewing on a computer, this format fortunately allows enlarging!]

**Acknowledgments
and sincere thanks
are made
particularly
to the following:-**

Ros Davies's free County Down website, for so much inspiration that something is always possible, even when times are difficult freepages.genealogy.rootsweb.ancestry.com/~rosdavies/ and she lives in Australia.

Desmond Rainey member of the Comber Historical Society who helped me editorially at the last minute, and who built my confidence to finish it, and he lives in Comber.

Len Ball member of the Comber Historical Society who too volunteered to help, who also lives in Comber.

Comber Historical Society Committee, who generously agreed last night to accept the work for whatever in the future.

Northern Ireland Government; Environment & Heritage Service; www.ehsni.gov.uk for permissions to use the abbreviated references to **Sites & Monuments, Building Heritage**, etc . look up each for the **free fuller detail !**

The Deputy Keeper of the Records, Public Record Office of Northern Ireland –

www.proni.gov.uk for permissions to use the abbreviated references in the Freeholder Registers see page for an introduction and the Ulster Covenant Resource of 1912, and much more.

The Ulster Unionist Council for the permission to use extracts of their archive The Ulster Covenant Resource of 1912 see also page 13 for an extract of PRONI's introduction to the resource.

Land and Property Services [LPS]; formerly known as the Ordnance Survey of Northern Ireland (OSNI) www.osni.gov.uk/ for the permission to use copies of the earliest paper versions of the OS and ' **the introduction to the OS**' and the potential they can offer us in the **near future**.

The Education and Library Service of the South Eastern Education and Library

Board. Library Headquarters, Local History Department, Ballynahinch for permissions to use their Comber bibliography, OS maps and GV Lists and maps. www.ni-libraries.net {Sometimes abbreviated to SEELB}. It was excellent last minute help.

John Hayes's free website www.failteromhat.... for the abbreviated index entries to Griffiths valuation, amongst his many important extracts covering directories. Restore link asap.

Mary Lennon's free website www.lennonwylie.co.uk for relevant street directories, her website is essential in other ways.

Raymond Kelly's free website www.raymondscountydownwebsite.com/ , another great Co Down website, in particular for abbreviated index entries to Griffiths valuation and more. His volume control can cheer you up when down., and he lives in Scotland

Alan Godfrey Maps www.alangodfreymaps.co.uk for the permission to use the inhabitants list in *Comber And Saintfield*. – 1900. Edition Godfrey Edition . Series Old OS Maps; Ireland ;Sheet 37 . Gateshead :1991

Gavin Wasson, is the volunteer Editor of his free website **ComberOnline.Org** . Gavin's encouraged me from the 4th Feb this year, even as we went through several deadlines eg 17th March, 12th July, his humour and patience remained. Long may his community spirit and enterprise last. He lives in Comber.

Errors freely admitted. Omissions fully admitted, and Corrections welcomed,

contact comberpostbag@yahoo.co.uk

If you are further interested please consider joining the Comber Historical Society

All or any part of this study is strictly not for commercial use, it is intended for private and educational use only
As copyright where held was extended only for this study, any unauthorised commercial use will be contested.

Footnote from Jim Gracey. If ComberOnline.Org and the Comber Historical Society didn't exist, you probably would never seen this work. As it is all free, and if you are proud of Comber, or simply value the work, please consider a financial donation to both to encourage them onwards.
[contact comberpostbag@yahoo.co.uk](mailto:comberpostbag@yahoo.co.uk)

Contents

Prelims

Acknowledgements	2	Outstanding unused sources	6
Dedication and Introduction	4	Useful Family History sources	7
Present state of the study	5	Editorial notes	7

The Setting

Lower Castlereagh and Ards Barony	9	Comber Townlands & Administration Districts	10
Comber among the civil Parishes	9	Comber Townlands map	11
Comber & Administration Districts...	9		

Introductions to selected sources

Freeholders records	12	Ordnance Survey & Comber area	16
Ulster Covenant resource of 1912	13	Griffiths Valuation in Ireland	17
Weller, Edward <i>The Environs</i>	14	Griffiths Valuation Maps & Comber	18
Irish Ordnance Survey in Ireland	15		

The Directory

Colour codes explanations	19	C	116	Longlands.....	278
A	19	Carnasure	118	M	281
B	27	Castleaverry ...	123	Magherascouse	282
Ballyallyoly	27	Cattogs	126	Mc	294
Ballyaltikilligan ...	30	Cherryvalley ...	129	Moneyreagh	323
Ballyalton	34	Clontonakelly ...	135	Monlough	330
Ballybeen	38	Comber	140	Mount Alexander..	336
Ballycreelly	41	Comber Streets	148	N	342
Ballygowan	45	Come' ...	186	O	346
Ballyhanwood ...	53	Crossnacreevy	194	Ogilby Island	347
Ballyhenry	57	Cullintraw ...	198	P	354
Ballyhenry Major	57	D	201	Q	360
Ballyhenry Minor	60	E	210	R	361
Ballykeel	63	Edenslate	210	Ringcreevy	365
Ballyloughan	67	F	213	Rough Island	372
Ballymagaughey..	71	G	218	S	374
Ballymaglaff	74	Glass Moss	225	Salt Marsh Islands.	374
Ballymalady	78	Gransha	232	T	388
Ballynichol	82	H	242	Town Parks	392
Ballyrickard	83	I	255	Trooperfield	396
Ballyrush	86	J	257	Tullygarvan	398
Ballyrussell	90	K	260	Tullyhubbert	401
Ballystockart	93	Killynether	265	U-V	405
Ballywilliam	98	L	269	W -Z	406
Black Island	106	Lisleen	272	Bibliography	412

Dedication

This work only happened through my better half Diane Leclercq's lifelong patience with my quaint interests, my own family and connected last names. Other relevant influences include the luck of earlier having as my first mentor the late and pragmatic Librarian Jimmy Vitty, and then coming up to date the development of the internet's online free research websites. Here the Ros Davies website stands out. {I wait for the day when the freedom of County Down is conferred upon her.} Right now I am indebted to Gavin Wasson who has encouraged me to finish it and share it with you on comberonline.org. While I have been struggling to close it off, the local historian Desmond Rainey volunteered to help me and did so greatly in the short time given him so I am indebted to him too. But deep down I really want to dedicate this study to you, the Comber community.

I hope you enjoy it and extend it. I hope the future is bright for ALL of you.

Introduction

I am connected to the Comber area through the Gracey family of Stoney Brae, Glen Road, Ballyaltikilligan, a farming family who had been there from shortly after 1690 and for over two hundred years until 1907. {I don't have contact with the present Gracey living in Comber yet !}

My grandfather James Gracey 1852-1931, was born in Ballyaltikilligan, Comber. Even though, or because he was the eldest son, he soon left the farm, choosing to work in bank branches elsewhere. James first married Annie Smith and after she died, he married my grandmother Elizabeth Whitla from Monaghan, who brought up the two children from the first marriage and four of her own with James Gracey. I am the youngest son of her second son Robert Victor Gracey in James 2nd marriage. I was born James Whitla Gracey in Belfast in 1935, and was so named in honour of my uncle Commander James Whitla Gracey, who was known as Pat and very proud of being a retired sailor. It was he who first researched the family history in the 200 year span in Ballyaltikilligan.

The last Gracey to live out his days at Stoney Brae was my great grandfather William Gracey 1819-1901, [father of Grandfather James] who is buried in St Mary's Church of Ireland, Comber. The tombstone has been salvaged and rests beside the entrance gates in Comber's Square.

Unbelievably I was in my seventieth year, when I first visited Comber, in 2005.



I went through the entrance gates of St Mary's Church of Ireland, and on turning around, found myself beside a large salvaged tombstone referring to my Great Grandfather. That was exciting, and as my fingertips explored this tombstone quizzing my own origins for the first time, I felt tingling and immense surprise as some form of immediate bonding seemed to join me with these previous generations commemorated here, and the joining changed to becoming affection; and that was followed by a rush of pride; humility; and some sadness. Thank you, Ros Davies, for sending me a photo of the tombstone which helped lure me back. The tombstone also records the death of his four year old granddaughter Mary Whitla, and this year Desmond Rainey has given me a copy of his newspaper cutting about the tragic accident.

The last known Gracey of my family line to leave Stoney Brae was William's daughter, Jane Gilliland Whitla nee Gracey, who inherited Stoney Brae farm after Wm Gracey's death in 1901. Earlier Jane married local John Whitla [This Whitla line is yet not connected to my Monaghan line], and had children. They sold the farm off in 1907 to Richard Stewart and emigrated settling in Edmonton, Alberta, Canada. Sometime after they left 'Stoney Brae' the name was changed by the Stewarts to Grove Farm, 116 Glen Road.

During the early 1960s, as I was working at the Linen Hall Library I became fairly expert at local history, family history and eventually political ephemera. After learning of two leaseholders' documents showing Stoney Brae in the Public Record Office, I sent a summary to my uncle. However I got no reply so I assumed he wasn't interested and I too became sidetracked with earning a living. I married Diane in 1968. In the early 1970s I left the library and with Diane my wife started Blackstaff Press. We struggled financially from the start and just managed to sell Blackstaff Press as a going concern in 1980, and then just managed to sell our home in 1981. During all this time Blackstaff moved 6 or 7 times often involuntary. Towards the end of such moves, a most interesting generous offer asked us to consider renting Scrabo Tower [The tea rooms had long since closed]. We declined this sadly, we would never have done any work with those views and humping books up and down the tower, even though it would have had castle like security! Anyway we left for an unknown future in Cambridge, England. This worked out well enough. After retirement at age 65 in 2000, I dabbled with my roots. As soon as I began to research Ballyaltikilligan, I became re-aware of the importance of the civil parish, and how my research would be really confined to the internet as I was living in England.

My uncle 'Pat' the late Commander James Whitla Gracey, had made a family archive, but this disappeared in the late 1950's according to his daughters, and was presumed to be destroyed. Then because I had done Whitla research in 2004 for a Canadian cousin, I was introduced to Tim, his grandson and a large tatty old shoe box holding 300 family history items. I re-housed the lot, making a calendar entry, index entry, and then returned all to the safe-keeper, Tim. So now further scanty but very well researched evidence exists about the Graceys & their life in Ballyaltikilligan.

Next year we were away for a few months, and I had time to think about one place studies and Ballyaltikilligan Townland, so I looked at the townland 'Drumnaconnor' by Ros Davies. It was three pages long. I thought that was too small a project! The next land unit up was the civil parish and I went for Comber! I first focused on Ros Davies' website, which enabled me to form a core foundation for Comber civil parish. My efforts froze in Sept 2005 as we returned home, facing new domestic circumstances, and the main work syated unedited until this year. I also regret, having known Bill Crawford years ago I didn't buy and study that work- Crawford, W.H. & Foy, R.H., *Townlands in Ulster: local history studies* (Belfast 1998). If I had then, I might have started my research the right way rather than with a scattergun approach.

Leaving the seriousness of that remark carefully to one side, I turn to the humour that carries you on, eg finding Mr Emmanuel **Stocious** of Comber, who signed the Ulster Covenant in 1912. Recently I become half certain that the **Callagos**, Comber, is not an exotic residence but simply the Cottages, Comber, but in the last month Desmond Rainey explained gently to me it was Cattogs the townland. I didn't find a reference to the location of the two Salt Marsh islands ie Townland No 41 until this year when I referred to p110, the hand drawn map in Ball & Rainey's 'A taste of Comber....' This year also introduced the thinking that Comber Parish as such is an inconvenient geographical area, for example I was deleting many references to people in Kilmood and Tullynakill parishes and a few in the south east townlands of Dundonald parish. Who mentioned the people who live on the sunniest side of Scrabo! Watch this space perhaps.

The present state of the study

Earlier this year in 2008, the editor of ComberOnline invited me to make a CD for evaluation. I have edited it ever since. That editing arose because I had downloaded data to spreadsheets, sorting them there and then, and switching them back to a text program to obtain an alphabetised surname entry and a location entry. Converting from spreadsheets and tables sometimes required me to insert a comma, dash etc, however that sometimes meant the text information filled in unwanted symbols between information, and then months later I realised I couldn't quickly correct and standardise each entry. Similarly I corrected some capitals, and didn't realise I had capitalised the entire study text! Then I forgot I had done so, and after a couple of years, realised I couldn't correct my errors with one

keystroke. The same applies to trying to correct links in Office 2007 and capitalisation in lists. I have done my best, now no more delays.

Outstanding unused sources and the future of this study

As I hand over the study, the specific maps I wished to include are eluding me. Griffiths Valuation information became unified by cross referencing the occupier identified in their published lists with specially marked-up sets of the available six inch to the mile Ordnance Survey maps. This was the first version, but as time went on these maps was annotated with further occupier changes until they become unreadable in black and white photocopy format. It was that first version without the further annotations that I had hoped to extract and reproduce beside the townland entry in the work below. Even now I haven't located the correct original for sheet 10. As a temporary measure for you, I am producing very rough working copies of parts of the 1858/1863 OS map. On the bigger townlands some boundaries have been cut off in the process, but my intent is to encourage your interest onwards and to give a taste of what is available in better quality maps elsewhere. If my attempt at copying is too poor, don't give up, see the original, or if you wish volunteer to make first class JPEGs of each townland for PDF from the paper edition.

I also acquired copies of Griffiths' s printed list this month, both from the Education and Library Service of the South Eastern Education and Library Board, and reproduce that under each townland. The good news is Griffiths is becoming available on line see the test website http://staging.askaboutireland.ie/gv4/gv_start.php

It may be possible to purchase Griffiths maps online see Irish Origins [www.irishorigins.com].

Free maps exist on the internet: - Yahoo is available to you on this website, and of course Google and Multimaps elsewhere. All have magnifications down to include almost every Street, which are usually labelled. Then there are aerial images from satellite with quite good magnifications etc. Searching for 'images' produces other results. In case it's not obvious, some roads and streets will have changed their name or have been demolished.

Free historical maps of parts of Ireland online are very scarce unlike England. Nowadays one needs to regularly explore the internet for Images and Maps sections

Maps for purchase are available, eg the local produced April Sky design and OSNI Discoverer sheet 21. A Purchaseable historical map is available; Alan Godfrey's Comber map reduces the original 1904 from 60 inches to the mile down to 18 inches to the mile.

Moving away from maps to other outstanding resources, let's start with **the Census**. The Comber Census 1901 is available on microfilm see PRONI and Church of Latter Day Saints and might be available in Comber library. The 1901 census for all of Ireland is currently being comprehensively indexed and digitised as part of a joint project involving the [National Archives of Ireland](#) and [Library and Archives Canada](#). This should become online soon. The **1911** is also being indexed.

Ros Davies has listed the available church records, only some [C of I] are being indexed at last for free use. No doubt the Andrews archives and other MSS in PRONI will produce more information.

Major works that need to be used are the Hayes Indexes, Andrews resources, Nevin Pt 2, and

- **Ball, Len & Desmond Rainey. A Taste of Old Comber: The Town & Its History**
- Published Belfast [Dundonald?]: White Row Press, 2002 .Collation 125 P., Illus. (Some Col.), Maps, Ports. 20x24 cm.. Notes, Bibliographical References, Index . (Part of Norman Nevin's writings are now on line at ComberOnline.Org). I have 2 copies of A Taste of Old Comber, need I say more! It is essential for the Comber student. I have not used the information in it except for Salt Islands. The authors generously authorised me to use their bibliography.
- **Clarke R[ichard] S[amuel] J[essop] compiler. Gravestone inscriptions. Various years published by Ulster-Scot Historical Foundation/ Ulster Historical Foundation**
- Vol. 1, including, Gransha Presbyterian, .. Moneyrea Presbyterian & Tullynakill.
- Vol. 2, including, Comber (Corrigenda), {suggests Comber already done?}
- Vol.5, including, Ballygowan Presbyterian Graveyard, Comber Graveyard, Comber Cemetery, Comber Non-Subscribing Presbyterian Graveyard, Comber Roman Catholic Graveyard, and index to volumes 1-5 There is a 2nd edition.

- *Vol.* 13, including, Comber Graveyard, (Corrigendum),
Notes :-These inscriptions are available on the UHF's sister website Tombstones from Ulster, where they are searchable by surname and then they charge payable fees to view the detail. In the future, permission should be sought to scan this series for Comber parish and at worst settling for just the use of their index entries for Comber.

Useful Family history resources

Family history in the area has many sources. See the entry under family history with acknowledgment to **The Education and Library Service of the South Eastern Education and Library Board.**

My favourites on the internet are:-

freepages.genealogy.rootsweb.ancestry.com/~rosdavies Ros Davies's free Co Down website.

www.ancestryireland.co.uk. [ie the Ulster Historical Foundation] has some free indexes, with pay to view charges for further detail eg Births and Marriages, and paid up members have further searchable databases, Some publications are available. A sister website looks after tombstone inscriptions, with a free surname search, listed by graveyards.

www.ballygowan.org.uk/ A free website. Raymond Patterson describes the location, history, churches and buildings, and the main family names amongst other headings.

www.caora.net. Brian Killen's free website. Message boards, in particular for Co Down. My favourite message board, sadly suspended until autumn 08. I trust the website will return.

www.familysearch.com Search for a surname in Ireland, if over 200 it will allow searching by County, and then most of the entries are alpha by area, so you may find many of your parish or place together or in say 2 or 3 other groups.

www.ifhf.brsgenealogy.com/index Coming soon is BMDs for Co Down

www.nifhs.org/ NIFHS North of Ireland Family History Society. Time is well spent on their websites. I use their **special** genealogical database amongst the many databases. A Comber branch has not yet materialised.

www.proni.gov.uk This website is The Public Record office for Northern Ireland and its several free databases. Try them all. *Do not underestimate what they have.*

www.rootschat.com/ Messages boards include a lively Co Down one.

Suggestions for best family history use, always seek out the variant last name or surname, I have a short list of 20 Gracey variant spellings. Try spelling by sound the further you go back in time. I have listed names as found.

Editorial Notes

In trying to make the information available as easy to use as possible, the opportunity arose of using a dictionary type index A-Z. The main content of the study so far is individuals, each filed with its own reference, and where possible repeated under the townland or other location name elsewhere. Where the individual lived in Comber itself, the Comber Directory Street name is where to seek the neighbours out.. This thinking also was intended for institutions eg Churches, where each past and present have a main entry under Comber but not necessarily under its own name St Marys church of Ireland will be found under St Marys and under Square (The) with a reference under its location. On other area locations, methodical two place entries don't always work as some available records don't use the townland or a Street location. I have reduced, from multiple entries for the same named person and the same reference numbers, to just one single entry wherever possible, eg the same named leaseholder may produce as many as 5 further references ie different leases over many years to the same or same named householder using the same reference number.

Notes from PRONI “The boundaries of present day civil parishes were not finally demarcated until the mid 19th century - until then, it was not uncommon to find parishes being subdivided to form new parishes, or townlands being moved from one parish to another.” and “Up until the early 19th century townland boundaries altered considerably following subdivisions. While townlands are almost all compact units, it is possible to find parts of a townland in different civil parishes.” see Griffith’s introduction.

When confronted with an area or location that is not a Townland, and the entries for people as inhabitants have formed a list of inhabitants , then I have tried to keep the results together.

In many cases the **Townland name** has been spelt differently by the different authorities. I don’t have access to the place name books. I lost out trying to keep a uniform approach. The overall result suggests that the spelling used by the local people eg signatories of the Ulster Covenant in 1912 kept the same spelling. The diverse range is well recorded by some of Ros Davies’s research results and the spellings used by different departments at the PRONI. So finally I attempted to standardise the townland name as found in the 45 Townlands list to at PRONI in 2008.

However Desmond Rainey’s {DR} current viewpoint brings in current use, his note reads ‘you have taken the PRONI spelling, and this ties in with the spelling in Griffiths Valuation. The ones I am unsure of are (1) Ballycreelly, which is more normal as Ballycreely; (2) Ballymalady is often seen as Ballymaleddy (3) Carnasure or Carnesure – I have seen both; (4) Castleaverry, which is more normal as Castleavery. The others seem normal enough, although Moneyreagh is now usually seen as Moneyrea.

My apologies for known current omissions ie

Place name academic study results exist, eg the QUB series

OS sheet 9, covering the western sides of Ballykeel, Clontonakelly, Crossnacreevy

OS sheet 15, covering part or all of Ballygowan, Edenslate, Magherascouce, Monlough, Tullygarvan.

Ogilby Island is without a map or chart

Some links for 1912 in bright blue are not working, those in light blue are working and finally the quality of the maps could be improved in a revision.

The spelling of names, last names, surnames, place names etc have been deliberately generally left as found by me. I leave other wiser folk to dare standardise such social history.

What you read is frozen in time until revised, ie it really is out of date! Its purpose remains as trying to saving you hours of work initially before you do your own further research. ie at some stage you should be checking all the websites used eg Ros Davies website is growing and probably has 3 years of extra Comber information!

I have had during the last two months, many and most helpful corrections from the busy Desmond Rainey [of the Comber Historical Society]. That was most generous of your precious time, thank you Desmond. I am sorry that time caught up on us, and trust that any of your uncompleted existing and further corrections may get incorporated in due time.

My best regards to you all and good luck in your family and Comber history quests, and may some of you take over this work and continue to extend it. If you are a blow-in, and get curious about who you think you are and where you are living, lets hope the sources I have used will get you started too. I wonder though what that phrase blow-in makes me!

Cheerio Comber

Jim Gracey

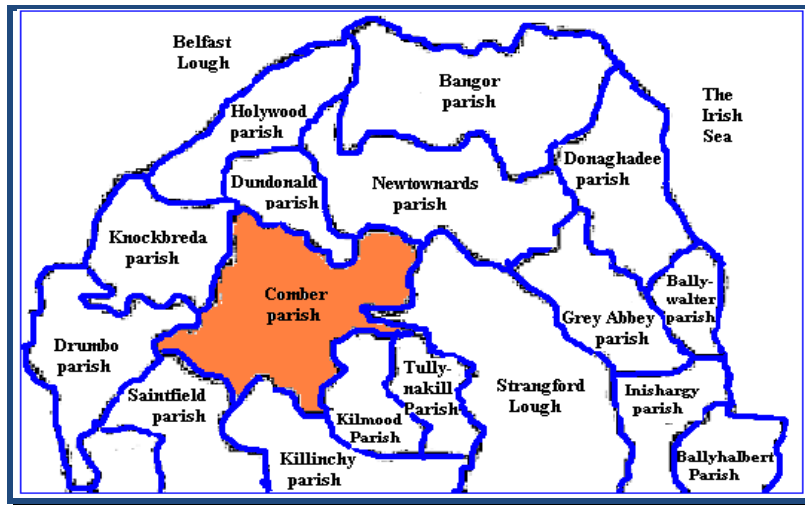
August 2008

The Setting within County Down; The Barony of Lower Castlereagh.



This map extracted from Ros Davies website <http://http://freepages.genealogy.rootsweb.ancestry.com/~rosdavies>

Comber Civil Parish in its civil parish surrounds



this map is based on Ros Davies numbered parishes map for County Down. <http://freepages.genealogy.rootsweb.ancestry.com/~rosdavies>

Comber Civil parish in its administration setting

Poor Law Unions - County Districts; Rural & Urban - District Electoral Divisions



PRONI 1901 'census?' map Unable to check source as PRONI website's geographical images under construction 06/08

The **Forty Five Townlands [List] of the civil parish of Comber, Co Down** PRONI 2008

PRONI 2008 spelling. The 2nd column is/was the supervising electoral district. JG notes [1]Ballyhenry Major is apparently missing [2]45 Townlands in one civil parish is way above the average of between 5 and 30 Townlands. Why has Comber so many Townlands?

1 - Ballyalloy -	Moneyreagh -10	24-Cherryvalley -	Ballymaglaff -10
2 - Ballyaltikilligan -	Moneyreagh -10	25-Clontonakelly -	Carryduff -9,10,15 & 16
3 - Ballyalton -	Newtownards S. -5	26-Crossnacreevy -	Moneyreagh -9&10
4 - Ballybeen -	Moneyreagh -10	27-Cullintraw -	Moneyreagh -10 & 11
5 - Ballycreelly -	Moneyreagh-10 &16	28-Edenslate -	Moneyreagh -10 & 16
6 - Ballygowan -	Ballygowan -10 & 16	29-Glass Moss -	Ballymaglaff -10
7 - Ballyhanwood -	Ballymaglaff -5 & 10	30-Gransha -	Ballymaglaff -10
8 -Ballyhenry Minor	Ballymaglaff -10	31-Killynether -	Newtownards S. -5 & 10
9 - Ballykeel -	Moneyreagh -9 & 10	32-Lisleen -	Ballymaglaff -10
10-Ballyloughan -	Ballymaglaff -10	33-Longlands -	Ballymaglaff -10 & 11
11-Ballymagaughey -	Moneyreagh -10	34-Magherascouse -	Ballygowan -10 & 16
12-Ballymaglaff -	Ballymaglaff -5 & 10	35-Moneyreagh -	Moneyreagh -10
13-Ballymalady -	Moneyreagh -10	36-Monlough -	Moneyreagh -9,10,15 & 16
14-Ballynichol -	Moneyreagh -10	37-Mount Alexander	Ballymaglaff -10
15-Ballyrickard -	Ballymaglaff -10 & 11	38-Ogilby Island -	Ballymaglaff -11
16-Ballyrush -	Moneyreagh -10 & 16	39-Ringcreevy -	Ballymaglaff -10 & 11
17-Ballyrussell -	Ballymaglaff -5 & 10	40-Rough Island -	Ballymaglaff -11
18-Ballystockart -	Ballymaglaff -5 & 10	41-Salt Marsh Islands (2)	Ballymaglaff -11
19-Ballywilliam -	Moneyreagh -10	42-Town Parks -	Comber -10
20-Black Island -	Ballymaglaff -11	43-Trooperfield -	Moneyreagh -10
21-Carnasure -	Moneyreagh -10	44-Tullygarvan -	Moneyreagh -10 & 16
22-Castleaverry -	Newtownards S -5, 6 , 10	45-Tullyhubbert -	Moneyreagh-10 &16
23-Cattogs -	Moneyreagh -10		

Poor Law Unions - County Districts; Rural & Urban - District Electoral Divisions

Apart from Townlands, government administration turned towards larger units, that weren't exactly parishes or based on exact Townlands, and used more convenient developing units the smallest of which was the District Electoral Divisions [DEDs], which in turn were part of County districts both Rural and Urban, and in turn all part of the County .

Newtownards Poor Law Union consisted of

NEWTOWNARDS RURAL; with DEDs of Ballygowan; Ballyhalbert; Ballymaglaff; Ballywalter; Bangor Rural; Carrowdore; Comber; Donaghadee Rural; Grey Abbey; Kilmood; Kircubbin; Moneyreagh; Mount Stewart; Newtownards North; Newtownards South; Tullynakill.

BANGOR URBAN; Bangor Urban.

DONAGHADEE URBAN; Donaghadee Urban.

NEWTOWNARDS URBAN; Newtownards Urban.

Those highlighted in yellow are 5 DEDs and cover almost most of Comber civil parish.

Tip of this study:- As a lesson learnt very late, when hunting records, the electoral divisions below are the priority term when seeking Townland information, particularly in Griffiths valuation

PRONI defines Comber civil parish as within six DEDs. The Division is in bold, followed by Townland(s) in blue

Ballygowan Ballygowan, Magherascouse

Ballymaglaff Ballyhanwood, Ballyhenry Minor, Ballyloughan, Ballymaglaff, Ballyrickard, Ballyrussell, Ballystockart, Black Island, Cherryvalley, Glass Moss, Gransha, Lisleen, Longlands, Mount Alexander, Ogilby Island, Ringcreevy, Rough Island, Salt Marsh Islands(2) .

Carryduff Clontonakelly] Note, Carryduff is Drumbo parish and so within Lisburn Poor Law Union

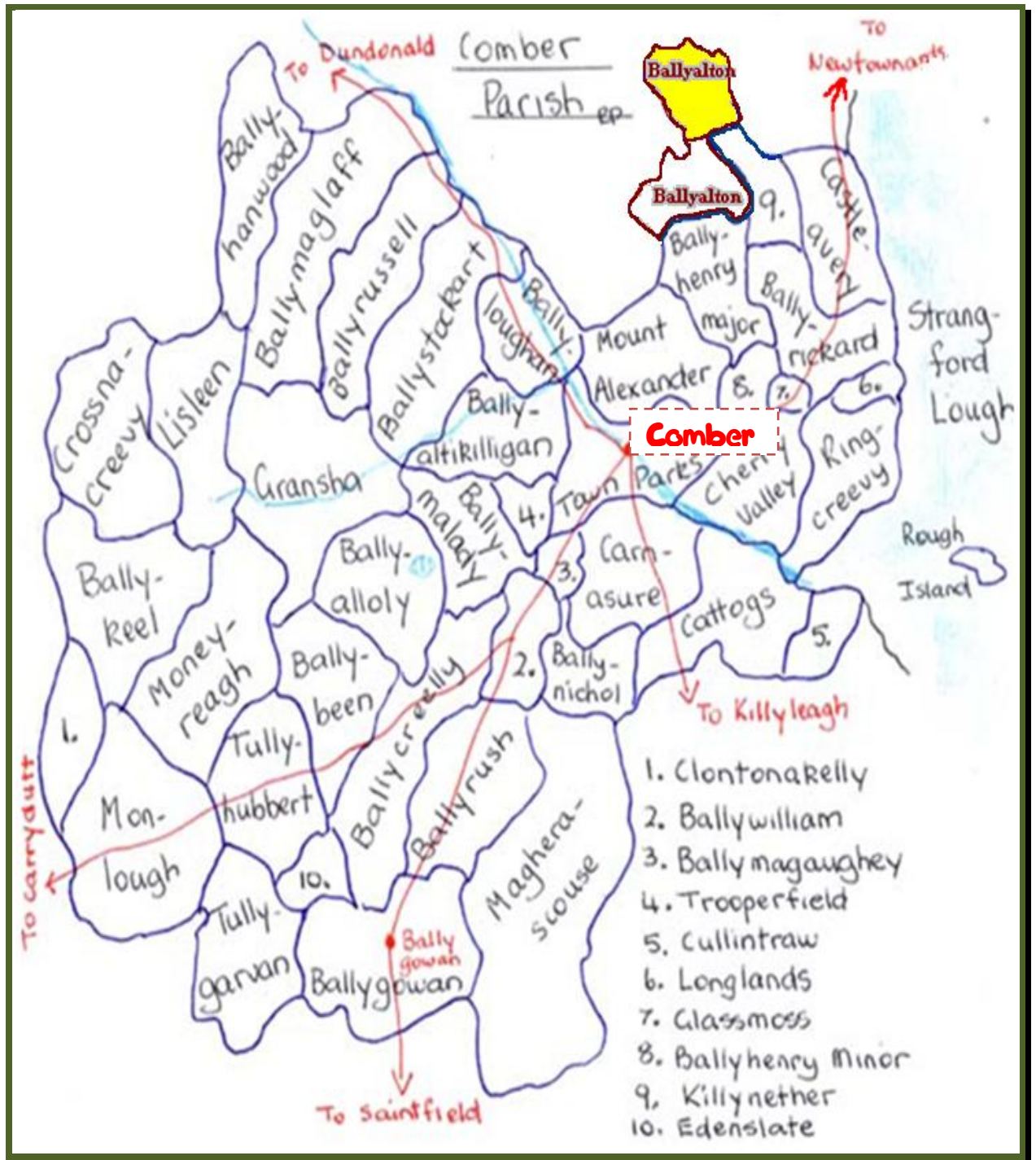
Comber Town Parks

Moneyreagh Ballyalloy, Ballyaltikilligan, Ballybeen, Ballycreelly, Ballykeel, Ballymagaughey, Ballymalady, Ballynichol, Ballyrush, Ballywilliam, Carnasure, Cattogs, Crossnacreevy, Cullintraw, Edenslate , Moneyreagh, Monlough , Trooperfield, Tullygarvan, Tullyhubbert .

Newtownards S. Killynether, Ballyalton, Castleaverry

This little exercise identified that one of the split townlands of Comber civil parish is Clontonakelly with records in Comber Parish and Drumbo parish ie Hillsborough rural, part of Lisburn Poor Law Union, other boundary [split ?]townlands in Comber parish are now surfacing for me see p11, eg Ballyalton, just as I have to close off this work .

The **Townlands of the civil parish of Comber** : based on a map hand drawn by Ros Davies the original is on freepages.genealogy.rootsweb.ancestry.com/~rosdavies. Added in are two parts of Ballyalton Townland, showing the Comber parish part, and the highlighted Newtownards Parish part, ie different administrative records exist for each part. I have also emphasised Comber Town within Town Parks Townland to enable me using this map elsewhere in a reduced size in this work.



Ros Davies says please note that the townlands in Civil parishes aren't necessarily the same as those in Church of Ireland parishes or Catholic parishes.

PRONI an introduction to the Freeholders' Records [Wording taken from the PRONI website with acknowledgment to The Deputy Keeper of the Records, Public Record Office of Northern Ireland]

“Freeholders' records are lists of people entitled to vote, or of people who voted, at elections. A freeholder was a man who owned his land outright (in fee) or who held it by lease which could be for one or more lives (for example, his own life or for the lives of other people named in the lease). From 1727 to 1793 only Protestants with a freehold worth at least 40 shillings a year were legally permitted to vote. Between 1793 and 1829 both Protestants and Catholics with 40 shilling freeholds could vote, but in 1829 the franchise level was increased to 10 pounds, so 40 shilling freeholders were no longer allowed to vote. This last measure increased the influence of landlords by effectively confining membership of Parliament to the propertied or monied classes.

Before the 1872 Ballot Act introduced the secret ballot, voters were required to stand up and declare publicly their electoral allegiance. Their fear of going against the landlords' wishes resulted in a substantial number of candidates returned being either landlords or their relations or supporters.

PRONI's freeholder's project entailed the digitisation of c.5, 500 sheets from pre-1840 Registers and Poll Books, and the provision of an index of names linked to the high-quality digitised images. This allows for more flexible navigation and readier access to a unique resource for family and local history. It is hoped that on-line access will encourage a wider and more inclusive audience, especially those who are unable to visit PRONI in person.

The scarcity of documentary sources for the 18th and early 19th centuries, partly because of the non-existence of census material and partly due to the destruction in 1922 of most of the public records of Ireland, made it necessary to seek substitutes for the destroyed records and to make them accessible for research. Freeholders' Registers and Poll Books are one such substitute resource and are, therefore, of particular value to historians, perhaps for analysing voting patterns or the strength of the tenant electorate on estates.

PRONI's freeholders records come from a variety of sources and are arranged on a county basis. They comprise two main types: [1] Registers - details of those who had registered to vote [2] Poll Books - lists of voters and the candidates for whom they voted

Freeholders' records provide a range of information about land ownership and may contain all or some of the following:

Name of freeholder, Address of freeholder, Location of freehold, Description of freehold, Name of landlord, Address of landlord, Value of freehold, Names of other lives, Date and place of freeholder's registration, Occupation of freeholder, Religion of freeholder.

Some of the records survive in their original form, while some are transcripts. Some are in manuscript while others are printed or typed.

PRONI's digitisation of the Freeholders' Records aims to improve access to this valuable archival resource, made all the more important by the lack of census returns for the period. The paper records were scattered throughout various archives and were tedious to use without an index. On-line access to the material should greatly facilitate genealogical and historical research into the pre-1840 period”.

For example: - If you investigate the surname Todd of Ballyaltikilligan, you get four results. Each carries further detail as shown below. That extra detail varies enormously, in this case it isn't much, but it is a great step backward to 1823/4. It also has led you to investigate what further information exists in the Landlords papers if they exist eg an actual lease including a map etc., or sadly nothing. The study also contains elsewhere in the parish is a John Todd registering in 1815 for Ballywilliam with landlord the Right Honourable Robert Stewart, and a William Todd in 1789 for Ballywilliam with probable Landlord Lord Londonderry. Could these Todd's connect? It's a great resource for Comber Civil Parish

Result 1 Todd James Ballyaltikilligan D/654/A3/1Q

Detail Todd James Ballyaltikilligan: Name of landlord: the Right Honourable Robert Stewart: Date of registry: 1823

Result 2 Todd John Ballyaltikilligan D/654/A3/1Q

Detail Todd: John: Ballyaltikilligan Name of landlord: Henry Todd: Date of registry: 1823

If one then looks up Henry Todd on the website, there is a namesake is a freeholder in Dromatee Co Armagh and his freehold is also for the lives of a James and John Todd among others. Could they be connected?

Result 3 Todd John Ballyaltikilligan D/654/A3/1S

Detail Todd John Ballyaltikilligan Name of landlord: the Marquis Vane Londonderry . Date of registry: 1824

Result 4 Todd Charles Ballyaltikilligan D/654/A3/1S

Detail Todd Charles Ballyaltikilligan Name of landlord: Marquis Vane Londonderry Date of registry: 1824

It's a great resource for any Parish

The Ulster Covenant Resource of 1912. An **Ulster Unionist Party archive** - Source <http://www.proni.gov.uk> with my direct thanks to the **Ulster Unionist Council** for permissions to use.

Because the Irish census for 1901 and 1911 were not available on line, and the Ulster Covenant Resource of 1912 was, this resource has been greatly used by local historians. 'The archive of the Ulster Unionist Council, held by the Public Record Office of Northern Ireland (PRONI), contains just under half a million original signatures and addresses of the men who, on 28 September 1912, signed the Ulster Covenant, and of the women who signed the parallel Declaration. In total, the Covenant was signed by 237,368 men, and the Declaration by 234,046 women.'

So should one of your relatives signed the Ulster Covenant you should have an example of how they signed themselves in 1912. However a few of the signatures are difficult to transcribe, fortunately the Ulster Covenant website enables one to see a reproduction of the actual page of signatures. I spotted three Comber parish queries. Desmond Rainey has checked many signatures, discovering the transcription is not always reliable. His interpretations are included in this work. My three queries were:-

Bell? Comber Down: North Comber The Square. Note from DR suggests this could be Robert Galbraith, Mill Street, grocer, listed in the 1916 Directory. He does not appear elsewhere on the Covenant.

Graham? L L D T S The Manse Comber Co Down. DR agreed with my suggestion, and offered more as this is the Rev Dr T S Graham LLD

Melne ?. I assume that the reference is to the first signature as reproduced below. The signature is very unusual spread across two lines; to me it shows the initials of a person DH or HM 'of' a shop, business or land. Could it be DM of R McBryce? Or McIrie..

Here is that particular page 'Men' for Comber, The Square from PRONI image M0023350004. A good example of the archive. It's the first entry

(MEN)

2335

SHEET No 1004-4

PARLIAMENTARY DIVISION North Down
 DISTRICT Comber
 PLACE OF SIGNING The Square Comber

Covenant:—

BEING CONVINCED in our consciences that Home Rule would be disastrous to the material well-being of Ulster as well as of the whole of Ireland, subversive of our civil and religious freedom, destructive of our citizenship, and perilous to the unity of the Empire, we, whose names are underwritten, men of Ulster, loyal subjects of His Gracious Majesty King George V., humbly relying on the God whom our fathers in days of stress and trial confidently trusted, do hereby pledge ourselves in solemn Covenant, throughout this our time of threatened calamity, to stand by one another in defending, for ourselves and our children, our cherished position of equal citizenship in the United Kingdom, and in using all means which may be found necessary to defeat the present conspiracy to set up a Home Rule Parliament in Ireland. And in the event of such a Parliament being forced upon us, we further solemnly and mutually pledge ourselves to refuse to recognise its authority. In sure confidence that God will defend the right, we hereto subscribe our names.
 And further, we individually declare that we have not already signed this Covenant.

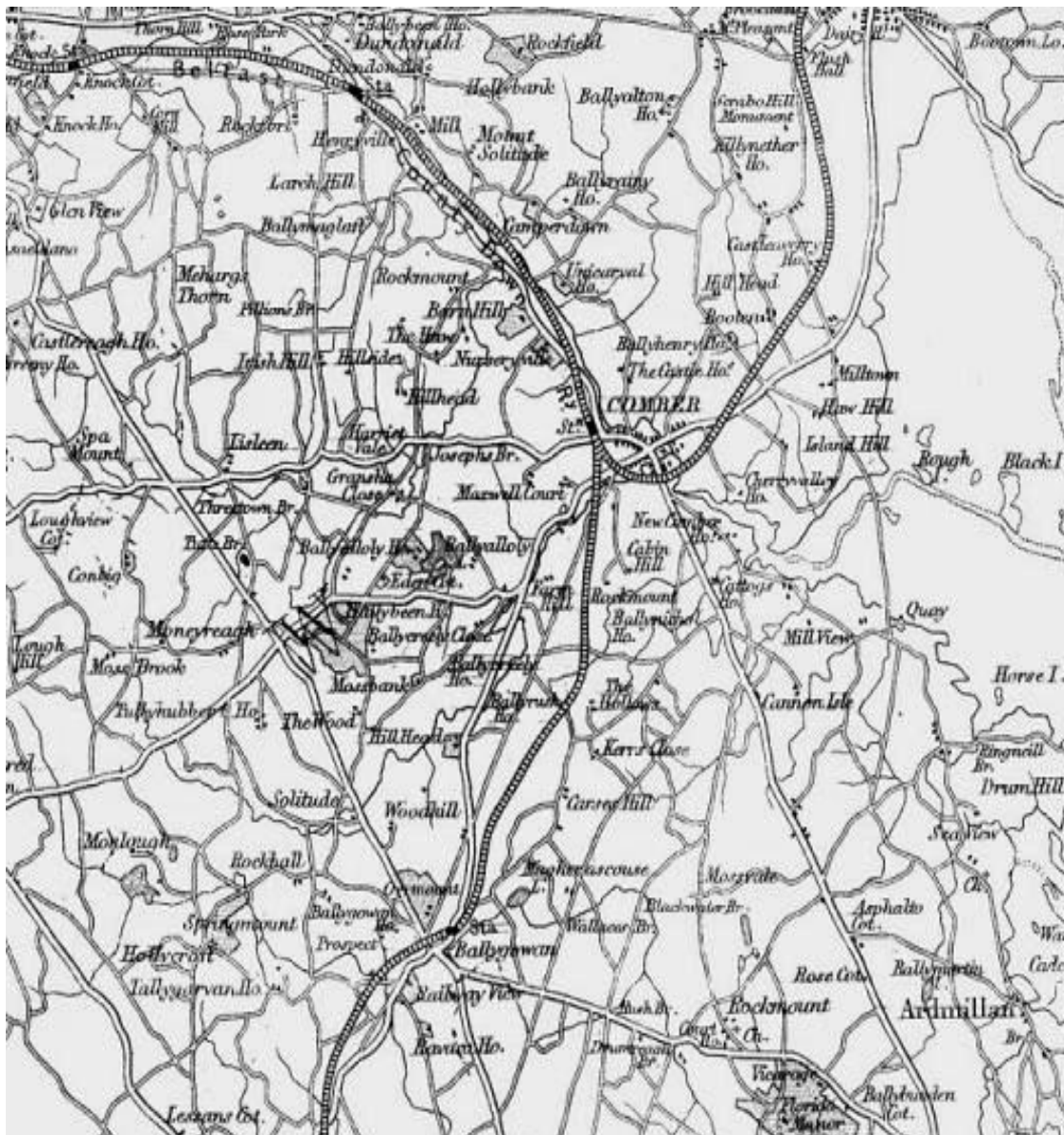
NAME.	ADDRESS.
<u>DM of R</u>	} Comber.
<u>McBryce</u>	
<u>Joseph McHarris</u>	<u>Railway Street Comber</u>
<u>William Thompson</u>	<u>Railway St Comber</u>
<u>Thomas Glover</u>	<u>Moncarville</u>
<u>James Lebbey</u>	<u>Comber.</u>
<u>William Chambers</u>	<u>Cherry Valley Comber</u>
<u>Edwin McEagleson</u>	<u>High St. Colgarwood</u>
<u>Alexander Shields</u>	<u>Bridge St Comber.</u>
<u>Samuel Braiden</u>	<u>Glen Road</u>
<u>James Lappin</u>	<u>Cherryvalley</u>

In the meantime it's more waiting for the 1901 and 1911 census to help identify a few signatories

Weller, Edward *The Environs of Belfast* by Edward Weller FRGS London Published by Cassell, Petter and Galpin, La Belle Sauvage Yard, Ludgate EC {Scale uses Longitude and Latitude, my copy appears to be have been given to me via the internet, its history no longer recorded on my reconstructed computer. I have been making every effort over the last few years to check if it is copyrighted. It is a digital black and white copy, it has no date but the description relates to 1861 census information. It must be soon after eg [1863]? To help identify this edition it has the Cartouche place in top RH corner in the entrance to Belfast Lough . Several versions exist; I have suspected that this one is from the first newspaper supplement to the Weekly Dispatch Atlas circa 1863 or earlier. Others seen include Belfast and its environs: 1863; 13 X 18; Original colour: Belfast & surrounding area, 1866: Belfast & surrounding area, pub in 1890s by GW Bacon? Apparently the background via IOM Chapman ref means could it be from (a) Embossed supplement to the Weekly Dispatch Of Sunday issued with the Weekly Dispatch of that Date or (b) without embossment no page number in type The Dispatch Atlas London: Weekly Dispatch Office 1863: London: Published at the "Weekly Dispatch" Office, 139, Fleet Street, London, and sold by all Booksellers and Newsagents, 1863 or Cassell's Complete Atlas London: Cassell, Petter & Galpin (1865). I have just discovered there is a similar image with the wrong title but a similarly placed cartouche at www.yourbooksonline.co.uk/amember/redone/Ireland/tn_Belfastareamaster_sm_jpg.jpg. This website has another image of Weller divided into 4 parts, one of which is North Down. That would be the map worth acquiring and is available from the same site ie www.yourbooksonline.co.uk/. If I find copyright does exist, I will extract all references to Weller immediately

Notes Check out at Colindale. See if Weller attributes Griffith's and OS.

Weller, Edward *The Environs of Comber, an extract taken from The Environs of Belfast*, which is used to as a rough guide to locations. The OS 2nd series 1860s scale 6 inch to the mile would be more accurate.



Irish Ordnance Survey in Ireland

An introduction to the OS, is borrowed from www.osni.gov.uk/index/aboutus/history.htm
““Whereas you have represented unto Us that it will be advantageous to OUR Service to raise an additional Company of Royal Sappers and Miners to be employed in the operation of the Survey in Ireland...” Out of this extract from George IV’s Royal Warrant was born the Irish Ordnance Survey in Ireland. Born of the need for accurate land measurement for valuation purposes, the Irish Ordnance Survey, under Lt-Col Thomas Colby (pictured left), completed the world’s first large-scale mapping of an entire country by 1846. The survey, at a scale of 6 inches to one mile, was primarily a townland survey and not detailed enough for a proper valuation, so a more comprehensive survey was completed. By 1867, from Fair Head to Mizen Head every road, track, hedge, fence and stone wall, every river and stream, every house and barn had been surveyed so that Sir Richard Griffith and his team could plot their valuations.

Surveying an entire country was a long and complicated task. Firstly Colby and his team had to build a framework of points upon which the mapping could be based. This was done by triangulation and by creating a series of primary triangles. Sightings were taken between mountaintops using theodolites. Much of this work was done at night and, with some of the sightings over 150kms, Colby needed more powerful light than that provided by the Argand Lamps he was using. Colby’s assistant, Thomas Drummond, who displayed unique talents as an inventor and mathematician, invented the Limelight. Drummond was also instrumental in improving the heliostat reflector which was used for daylight observations. In order to complete the network of triangles, the length of one leg of one triangle had to be measured. The leg chosen was along the shores of Lough Foyle and this measured distance is known as the Baseline.

The accuracy of the measurement of the Baseline was paramount as it set the scale for the whole survey. Colby, not satisfied with previous methods of measuring baselines, asked Drummond to develop a method based on the compensation principle, using parallel bars of two different metals (iron and brass). Drummond’s design allowed the bars to be connected in the middle with steel tongues fixed across the ends, leaving them free to shift according to the expansion or contraction of each bar and allow the coefficient of expansion of metal to be used in the calculation of distance.

Measurement of the baseline began in 1827 and was carried out under tenting to avoid fluctuations in temperature. The bars were mounted on tripods and the total distance of 7.89 miles, which included crossing the River Roe, was completed in November 1828 after 60 days of measurement by 70 men. The accuracy achieved is still marvelled at today. The first 6-inch survey was followed in time by further editions and by larger and smaller scale maps, accepted by all as the authoritative representation of the topography in Ireland. ”

Coming up to the present time, June 2008, here in Northern Ireland, the Ordnance Survey for Northern Ireland {OSNI} continues to evolve and says about itself

“OSNI mapping provides a foundation for information about location. The digital map of Northern Ireland has developed (and continues to develop) well beyond the traditional paper map, and now encompasses maps and geographic information in paper and digital form, as well as aerial imagery, geographically referenced address, boundary, road and other location related data. The mapping captures and records data about place and location and defines direction, distance, area and height. It also provides a unique record of Northern Ireland’s landscape and its built environment.”

The exciting new ventures include a digital version of the traditional maps with added information by collaborating with PRONI, a gazetteer and much more. I strongly recommend visiting the website www.osni.gov.uk/index/aboutus/intro_to_osni.ht

An Essential guide to maps. Ordnance survey of Northern Ireland County Down Sheet 1 Map showing Townlands and other administrative units and the disposition of six inch sheets and 1:2500 Plans. Scale one inch to the mile. OSNI 1970 Unexamined

The Ordnance Survey and Comber Civil Parish

That first 6-inch series covering Comber civil parish was 1834/5 and “Revisions to the 1st series” was 1858/9. The paper originals exist in the Belfast City Library HDGS, the Linen Hall Library, OSNI, PRONI, and SEELB [Ballynahinch] etc. Comber parish is contained on sheets: - **4, 5, 6, 9, 10, 11, 14, 15, 16?**

I have had photocopies of part of the parish of both these maps. The image includes, from west to east, Irish Hill just above mid point running across the area to just before Comber Square midpoint. To the north the map ends just above Barn Hill and to the south just below Cabin Hill. I am detailing this area to show there is plenty of research left for others to follow.

Changes within 25 years ie 1834-1858 in that area of Comber Civil Parish

Arriving on the revisions 1858 map doesn't mean they weren't there previously. It can mean they hadn't been noticed before. If they disappear then that is a clear decision that either the first map was wrong or by the time of the revision the building etc didn't exist or the terms of reference had changed. The second map is carefully named 'revision'. As might be expected, the biggest differences in the two maps is much more detail with the civil parish boundary being heavily emphasised and the individual field boundaries appearing for the first time on the 1859 map. There are over 40 fields in Trooperfield which is a small townland, so that's a geographical 'field' study area on its own. No puns intended

Focusing on names, **Irish Hill** and **The Bogg Farm** in Gransha Townland are named in 1835, but are unnamed in 1859, ie they disappear. During this 25 year gap **Ballywilliam Bridge**, **Eden Cottage**, **Gransha Close**, **Harriet Vale** get named. Lisleen isn't mentioned on either. **Clattering Ford** as a name takes over from a flour mill.

Then there are several [ringed] forts identified including **the Haw** in Ballystockart townland but 25 years later, three or more have buildings, farms ?or residences built upon them ie **Hillhead** and **Loughview** and **Ballyalloy gate lodge**, and three others although still drawn with ring fort imaging are no longer called a fort?

The arrival of the [Comber] **Railway station** area shows **Downey's Well** and a row of cottages disappear and the **Quarry** indeed even the **Quarry Mills** all disappear.

Half way between the new Station and the new **Carstrand Bridge**, the **Watering Hole** on the west side of the Belfast Road disappears. The named **Nursery** in 1835, just south of Barn Hill becomes **Nurseryville** by 1859.

The **Glen Road** and **Glenroad Bridge** are named by 1859 and so too arrives just north of Stoney Brae [the unmarked home of the Graceys in Ballyaltikilligan], **a Mill race**, **Flax Mill** and **The Glen**. Until now I assumed this was the Glen River but it is the Gransha River, becoming the Ballystockart River. The Glen is the Glen.

In Comber itself to the West of the square, we can see the arrival of the **Gas works**, **three Presbyterian meeting houses**, **A National School**, **a Mill pond**, **a corn mill**, **and a Signal post**, **a Mill race**, **and a Watch Ho**. At the same time disappearing from the 1859 map are **Ponds**, **an Aqueduct**, **a Quarry** and **possibly a high water mark** at the junction of the Ballygowan and the Old Ballygowan roads.

That comparison exercise is useful, so further comparisons to complete those 25 years are desirable for the whole parish. Then think of the finds with the other six inch series!

At the last minute I have acquired photocopies of much of the 1858/pub 1863 OS sheets with the help of The Education and Library Service of the South Eastern Education and Library Board. I am extracting townlands as best as I can, and reproducing whatever as a rough 'work in progress' image at the start of each townland entry to help in the meantime

Griffiths Valuation of Ireland

The Government of the day gathered the intelligence for the introduction of a tax, a tax levied to raise money for the Poor Law Unions. My understanding is the Government recorded only people who could afford to pay something, so it started with anyone who occupied a place with a valuation of £3 per annum, or 14 old pence per week, but all that was soon increased to £5 pa. So Griffiths does not include the poorer people of Ireland, unlike a census. That said we have very few census records extant for before 1901, completely unlike England. So what we have been left in Griffith's valuation is an essential but substitute tool for geography, family local and social history in Ireland.

PRONI describes it thus: - "Griffith's Valuation, 1848-64, is the first Valuation to list all occupiers of land, tenements and houses in Ireland. It is therefore one of the principal sources for family history. It is available in both manuscript and printed form in PRONI. The printed volumes are on open access in the Search Room". {These printed volumes are also available at some libraries.}

The printed Griffith's Valuation books are arranged by Poor Law Union. Poor law unions do not always adhere to parish boundaries. Comber parish boundaries are a bit wobbly as to whether the border townlands are all in Comber parish or shared with another Parish. Some townlands are definitely split, eg **Ballyalton see p16**, Others are completely administered outside of the parish eg **Clontonakelly see p8** others I can't be confident about yet. {until I can get access to Griffith Valuation maps} So more than one Poor law union is to be expected when looking at the border townlands.

Finally I had acquired a map showing Poor law unions etc. However I am unable to cite source as the PRONI website has pages down for upgrading and I went hunting for it anywhere. The Isle of Skye had similar, see www.smo.uhi.ac.uk/~oduibhin/oirtheair/downmaps.htm. Where there are maps of County Down, as used in reporting language statistics in the censuses of 1901 and 1911. Further notes on DED are on page 8

Your Townland

Once you have found your poor law union section, then your townland will appear as a heading, immediately underneath is Ordnance Survey (OS) sheet number (also used for the valuation maps) for the map of that townland. example Ballyalton townland is Sheet 5 [At PRONI The reference to valuation maps would be VAL/2A/3/ sheet number Co. Down.

Notes from PRONI "The boundaries of present day civil parishes were not finally demarcated until the mid 19th century - until then, it was not uncommon to find parishes being subdivided to form new parishes, or townlands being moved from one parish to another." and "Up until the early 19th century townland boundaries altered considerably following subdivisions. While townlands are almost all compact units, it is possible to find parts of a townland in different civil parishes."

So now you find yourself looking **a list of occupiers** underneath a townland name. Each entry starts with a number in the first column **giving the plot number of each holding** which are demarcated on the valuation maps. The small letters in the same column refer to houses which will also be marked on the valuation maps. The entry gives an occupier [householder only] by surname and first name and sometimes more, next the Landlord, and then moves to what type of property, acreage and valuation.

Apart from PRONI, you can search for a fee the indexes and the images of the pages in the valuation books online at Irish Origins [www.irishorigins.com]. They have an excellent introduction to Griffiths and the record of their efforts made by them to encompass all the relevant records, which are currently not in one pla

Griffiths Valuation of Ireland – The maps

“Joining findable Irish people to where they lived, on a map”

‘Ask About Ireland’

However currently June 2008, a wonderful prototype website exists, part of ‘Ask About Ireland’ http://staging.askaboutireland.ie/gv4/gv_start.php Ask About Ireland is an initiative of the Library Council of Ireland [An Chomhairle Leabharlanna](#), funded by the [Department of the Environment, Heritage and Local Government](#) through the Information Society Fund and [The Heritage Council](#). Site design, the [Digital Media Centre, DIT](#).

My excitement is that this prototype website includes Griffiths valuation maps, and lists of occupiers. Part of Comber and Newtownards civil parishes are on it RIGHT now. There are two ways to search its contents, either by place or person, both worked well for me. I started by going for Place, using Ballyalton as my query

The Ballyalton Townland experiment

I am sorting Ballyalton Townland at the moment; I already have a simple list of the occupants. The real excitement comes as now I can view a Griffith’s valuation map Sheet 5 for the first time. Ballyalton townland is shown as two distinct parts. The two Ballyalton townlands, are each labelled Ballyalton with the border between each section clearly marked. This separation is at the very narrow waist of the hourglass shape. There is no further clue printed as to why the Townland has two same named sections. I then did the following tests using different parish searches for the same townland and it works like this.

Ballyalton search results using the Newtownards parish search

Ref OS sheet 5 includes Ballyalton house. [This is the Northern section] Down **Newtown Ards**... I selected one Rev Arthur F Farrell whose detail in the text version is shown as **No 3** in the list bracketed with the Ballyalton house. Other details given are:- Position on Page 15 ; Printing Date 1863; Act 15&16 ; Sheet Number 5 Map Reference 3 the map shows Ballyalton house etc and its surrounds then I tried

Ballyalton search results using the Comber parish search.

Ref OS sheet 5 [This is the southern section] the occupants are listed, the last named is ‘Wightman, John’ Down Comber. I selected him, before his name is his map reference Plot no 8 apart from house he has a flax mill etc; The other details are Position on Page 25; Printing Date 1863; Act 15&16; Sheet Number 5 Map Reference 8. This outlined plot is at the extreme south west of the townland. The property is nearest to the Comber boundary and Castlebegs Townland, which is above Comber roughly on a line with Mount Alexander. The map shows the surrounds of the house, the mill the pond etc., the mill race is over the townland border.

So in summary it demonstrates how the townlands were treated by the Poor Law Union, as dividable for unknown reasons, and then nevertheless both parts are properly recorded but that they were treated as different areas in different parishes. [Wherever possible my entry will show which parish]

“Joining findable Irish people to where they lived, on a map”

Online http://staging.askaboutireland.ie/gv4/gv_start.php is doing it

I think this new planned website is so stupendous that I have had to rethink my original desire to reproduce the paper originals of the 1st series and 1st revision to the 1st series of the 6 inch scale OS maps. Also OSNI and PRONI are producing an online digital version of these 6 inch maps with notes, and a gazetteer. But for me the missing link was to join people to the maps. Griffith’s valuation maps do just that. Encourage them to complete it as soon as possible with all of Comber parish the priority!

Yesterday I didn’t know that Thomas Gracey [my great grandfathers brother or cousin] had property just up the Glen Road from my great grandfather’s farm called Stoney Brae, closer to Comber [on plots 15 and 16] and TODAY I can see it on a map.

Just wait till my next visit to Co Down. I will be able to visit each location within Ballyaltikilligan and Ballystockart. I think it’s a great initiative particularly for overseas Ulster people like me, even though I am just across the water.

The next step would be wanting the Griffiths revisions and cancellations notes. That could bring one up to 1933. Thank you AAI for the start. As so often I am further indebted to Ros Davies for telling me of AAI’s prototype[s] existence, and to Mary Bradley for copying some of the Griffith material, held by the Education and Library Service of the South Eastern Education and Library Board.

The Historical Directory

Colour codes

Townland names are in Blue,
Street, Road and Residence names etc are in dark green.
Violet of interest while studying Comber.
Brown is for published items
Red to be further checked

1st Presbyterian Church Comber see **First Comber Presbyterian Church** and under **Comber Churches**

2nd Presbyterian Church Comber see **Second Presbyterian Church** and under **Comber Churches**

1798: Rebellion in County Down, see Hill, M., Turner, B. & Dawson, K. 1798: Rebellion in County Down (Newtownards, 1998) from Len Ball & Desmond Rainey's 'A Taste.'

AP means A[erial]. P[hotograph].

A Maid Going to Comber aka **A Maid went to Comber** aka **Next Market Day** see entry 'Maid of Comber (A)'

A Maid went to Comber see entry 'Maid of Comber (A)'

A Taste of Old Comber: The Town & its history By Len Ball & Desmond Rainey. Published Belfast [Dundonald]: White Row Press, 2002. 125 pp., Ill. (Some Col.), Maps, Ports., 20x24 cm. History .notes includes bibliographical references and index.

Abbey Hey Lane hotel?, House no 80-Henderson-William R-Comber -signed in England: **Abbey Hey Lane hotel?** Manchester-20 Bryenuse Street , Oppenshaw district?, Ulster Covenant 1912 in www.proni.gov.uk

Abbey see also Comber Abbey

Abbey site of Cistercian Abbey Town Parks (Comber) Cistercian Abbey (Site Of), Now Modern C Of I Church (C.F. Hb 24/15/2) J46046922 Dow 010:026 see the Crown © database www.ehsni.gov.uk/nismrsearch

Abernathy, Alexander, Ballycreely , D/654/A3/1N, Freeholders in www.proni.gov.uk

Abernathy, Hugh, Ballycreely , D/654/A3/1B, Freeholders in www.proni.gov.uk

Abernathy, James, Ballycreely , D/654/A3/1B, Freeholders in www.proni.gov.uk

Abernathy, James, Ballycreely , D/654/A3/1N, Freeholders in www.proni.gov.uk

Abernathy, James, Ballycreely , T/761/20, Freeholders in www.proni.gov.uk

Abernathy, John, Ballycreely , D/654/A3/1S, Freeholders in www.proni.gov.uk

Abernathy, Robert, Ballycreely , D/654/A3/1S, Freeholders in www.proni.gov.uk

Abernathy, William, Ballycreely , D/654/A3/1B, Freeholders in www.proni.gov.uk

Abernathy, Andrew John . Comber Husband of Elizabeth Magill; Father of John B. 8 Jun 1868 CR, freepages.genealogy.rootsweb.ancestry.com/~rosdavies/

Abernathy, Andrew, Comber, Down: North, Comber, Square (The), Ulster Covenant 1912 in www.proni.gov.uk

Abernathy, Elizabeth, Moneyreagh , Householder in Griffiths Valuation ~1863 several websites have details

Abernathy, Henry, Ballycreely, Householder in Griffiths Valuation ~1863 several websites have details

Abernathy, Hugh , Comber Husband of Christiana Snowden; Father of William James B. 27 May 1869 & Sarah B. 23 May 1871 CR, freepages.genealogy.rootsweb.ancestry.com/~rosdavies/

Abernathy, Hugh, Comber, Down: North, Comber, Square (The), Ulster Covenant 1912 in www.proni.gov.uk

Abernathy, Hugh, Ballycreely , D/654/A3/1A, Freeholders in www.proni.gov.uk

Abernathy, Hugh, Ballynichol,, Householder in Griffiths Valuation ~1863 several websites have details,

Abernathy, James, Ballycreely , D/654/A3/1A, Freeholders in www.proni.gov.uk

Abernathy, James, Ballycreely , T/761/19, Freeholders in www.proni.gov.uk

Abernathy, Jane, Moneyreagh Householder in Griffiths Valuation ~1863 several websites have details

Abernathy, John, Ballybeen , Householder in Griffiths Valuation ~1863 several websites have details

Abernathy, John, Ballyrush, D/654/A3/1X, Freeholders in www.proni.gov.uk

Abernathy-John-Down: North-Ballygowan, Orange Hall-Ulster Covenant 1912 in www.proni.gov.uk

Abernathy, Mary Miss. Comber Wife of Alexander Murray; Mother of Female Child B. 1874 CR, freepages.genealogy.rootsweb.ancestry.com/~rosdavies/

Abernathy, Mary, Ballycreely, Householder in Griffiths Valuation ~1863 several websites have details,

Abernathy, Mary, Moneyreagh, Householder in Griffiths Valuation ~1863 several websites have details,

Abernathy, Robert James. Comber Husband of Jemima Mcfadden; Father of Agnes B. 6 May 1871 CR, freepages.genealogy.rootsweb.ancestry.com/~rosdavies/

Abernathy, Robert, Cuilleen Comber, Down: North, Comber, Reading Room, Ulster Covenant 1912 in www.proni.gov.uk

Abernathy, William, Comber, Down: North, Comber, Square (The), Ulster Covenant 1912 in www.proni.gov.uk

Abernathy, William, Ballycreely , D/654/A3/1A, Freeholders in www.proni.gov.uk

Abernathy, William, Ballyrush, D/654/A3/1B, Freeholders in www.proni.gov.uk

Abernathy, William, Ballyrush, D/654/A3/1X, Freeholders in www.proni.gov.uk

Adair, Agnes Miss. Comber Wife of William Shaw; Mother of William B. 1874 Cr, freepages.genealogy.rootsweb.ancestry.com/~rosdavies/

Adair, James . Comber leased freehold land in **Cattogs** to James Maitland in 1817 FR, freepages.genealogy.rootsweb.ancestry.com/~rosdavies/

Adair, James, Ballymalady, Householder in Griffiths Valuation ~1863 several websites have details,

Adair, James, Cattogs, Householder in Griffiths Valuation ~1863 several websites have details,

Adair, James, **Gransha** , D/654/A3/1G, [Freeholders in www.proni.gov.uk](http://www.proni.gov.uk)
 Adair, John, Comber, Down: North, Comber, **Square (The)**, Ulster Covenant 1912 in www.proni.gov.uk
 Adair, John, **Edenville**, Comber Co. Down, England: Lancashire, Barrow-in-Furness, Unionist offices, Abbey Road Ulster Covenant 1912 in www.proni.gov.uk
 Adair, John, **Ballygraffin**, Inhabitants in St' Directory extract in OS Comber 1900 Sheet 37, www.alangodfrey.com
 Adair, John, J.P., Ballygraffin , **Ballygraffin**, Comber **1907** street directory see www.lennonwylie.co.uk
 Adair, John, **Cattogs**, D/654/A3/1S, [Freeholders in www.proni.gov.uk](http://www.proni.gov.uk)
 Adair, John, **Gransha** , D/654/A3/1G, [Freeholders in www.proni.gov.uk](http://www.proni.gov.uk)
 Adair, John, **Mount Alexander**, Householder in Griffiths Valuation ~1863 several websites have details
 Adair, John-**Ballygowan**, Down: North-**Ballygowan**, Orange Hall & Church-Ulster Covenant 1912 in www.proni.gov.uk
 Adair, Mary Miss. Comber Wife of James Hooks ; Mother of Samuel B. 1869 CR, freepages.genealogy.rootsweb.ancestry.com/~rosdavies/
 Adair, Martha, **Ballygowan**, Down: North, **Ballygowan**, Orange Hall & Church, Ulster Covenant 1912 in www.proni.gov.uk
 Adair, Robert James, **Ballygowan**, Down: North, **Ballygowan**, Orange Hall & Church, Ulster Covenant 1912 in www.proni.gov.uk
 Adair, Samuel, **Granshaw**, D/654/A3/1A, [Freeholders in www.proni.gov.uk](http://www.proni.gov.uk)
 Adair, Samuel, **Granshaw**, D/654/A3/1B, [Freeholders in www.proni.gov.uk](http://www.proni.gov.uk)
 Adair, Samuel, **Granshaw**, DOW/5/3/1, [Freeholders in www.proni.gov.uk](http://www.proni.gov.uk)
 Adair, Samuel, **Haw [The]** Householder in Griffiths Valuation ~1863 several websites have details
 Adair, Sarah, **Ballygowan**, Down: North, **Ballygowan**, Orange Hall & Church, Ulster Covenant 1912 in www.proni.gov.uk
 Adair. **Surname** Comber, Co. Down, Late 1800's B0458 www.nifhs.org/ Member's Interests

Adams, J.R.R. The Printed Word and the Common Man: Popular Culture in Ulster, 1700-1900. *Institute for Irish Studies, QUB Belfast* pp. (vii), 218. Frontis, 9 plates, 2 tables. 8vo. Hard back. This much missed author researched **Comber Reading Society** et al. Author of at least 70 articles, the best collection of his work is at the Ulster Folk and Transport Museum, Co Down, where he was the Librarian.

Adams, Henry, Comber, Down: North, Comber, Orange Hall, Ulster Covenant 1912 in www.proni.gov.uk
 Adams , Isaac **Ballyrussell** Down: North Dundonald Old Schoolroom and Rectory Ulster Covenant 1912 in www.proni.gov.uk
 Adams, James, Comber, D/654/A3/1A, [Freeholders in www.proni.gov.uk](http://www.proni.gov.uk)
 Adams, James, Comber, D/654/A3/1B, [Freeholders in www.proni.gov.uk](http://www.proni.gov.uk)
 Adams, Samuel, Comber, D/654/A3/1B [Freeholders in www.proni.gov.uk](http://www.proni.gov.uk)
 Adams, Samuel-Ballygowan-Killinchy-Griffiths Valuation 1863?-

Adamson, Agnes, **High Street** Comber, Down: North, Comber, 1st Presbyterian Church, Ulster Covenant 1912 in www.proni.gov.uk
 Adamson, David . Comber Will Probated 1815 IIW Vol 4, freepages.genealogy.rootsweb.ancestry.com/~rosdavies/
 Adamson, David John, **High Street** Comber, Down: North, Comber, 1st Presbyterian Church, Ulster Covenant 1912 in www.proni.gov.uk
 Adamson, David, Comber, D/654/A3/1A, [Freeholders in www.proni.gov.uk](http://www.proni.gov.uk)
 Adamson, David, Comber, D/654/A3/1B [Freeholders in www.proni.gov.uk](http://www.proni.gov.uk)
 Adamson, Mary, Comber, Down: North, Comber, **Square (The)**, Ulster Covenant 1912 in www.proni.gov.uk
 Adamson, Samuel, Comber, D/654/A3/1A [Freeholders in www.proni.gov.uk](http://www.proni.gov.uk)
 Adamson, William . Comber 3 Men; Wills Probated 1751,1782 & 1805 IIW Vol 4 freepages.genealogy.rootsweb.ancestry.com/~rosdavies/
 Adamson, William, Comber, D/654/A3/1B [Freeholders in www.proni.gov.uk](http://www.proni.gov.uk)
 Adamson, William, **Granshaw**, D/654/A3/1B, [Freeholders in www.proni.gov.uk](http://www.proni.gov.uk)
 AP means A[erial]. P[hotograph].

Advertisements see **First Comber Presbyterian Church Year Book and Calendar 1934** Comber: the church 1934 IIP Contains a history of the church and local trade advertisements of the period. with acknowledgment to The Education and Library Service of the South Eastern Education and Library Board.

A[erial]. P[hotograph]. feature Non-Antiquity: AP feature **Cattogs** Non-Antiquity: Ap Feature J47476895 [Mrd 148:001](http://www.ehsni.gov.uk/nismrsearch) see the Crown © database www.ehsni.gov.uk/nismrsearch
 A[erial]. P[hotograph]. Site **Ballyrussell** A.P. Site - Enclosure J42117059 [Dow 010:074](http://www.ehsni.gov.uk/nismrsearch) see the Crown © database www.ehsni.gov.uk/nismrsearch
 A[erial]. P[hotograph]. Site **Ballyrussell** A.P. Site J43057108 [Dow 010:073](http://www.ehsni.gov.uk/nismrsearch) see the Crown © database www.ehsni.gov.uk/nismrsearch
 A[erial]. P[hotograph]. Site **Ballyrussell** A.P. Site J43077098 [Dow 010:072](http://www.ehsni.gov.uk/nismrsearch) see the Crown © database www.ehsni.gov.uk/nismrsearch
 A[erial]. P[hotograph]. Site **Moneyreagh** A.P. Site J39756658 [Dow 010:064](http://www.ehsni.gov.uk/nismrsearch) see the Crown © database www.ehsni.gov.uk/nismrsearch
 A[erial]. P[hotograph]. Site **Moneyreagh** A.P. Site J39846661 [Dow 010:063](http://www.ehsni.gov.uk/nismrsearch) see the Crown © database www.ehsni.gov.uk/nismrsearch
 A[erial]. P[hotograph]. Site **Monlough** A.P. Site J39376622 [Dow 010:066](http://www.ehsni.gov.uk/nismrsearch) see the Crown © database www.ehsni.gov.uk/nismrsearch
 A[erial]. P[hotograph]. Site **Monlough** A.P. Site J39506563 [Dow 010:075](http://www.ehsni.gov.uk/nismrsearch) see the Crown © database www.ehsni.gov.uk/nismrsearch
 A[erial]. P[hotograph]. Site **Trooperfield** A.P. Site J44456885 [Dow 010:076](http://www.ehsni.gov.uk/nismrsearch) see the Crown © database www.ehsni.gov.uk/nismrsearch

Agnew, Alexander, **Gransha** , D/654/A3/1A, [Freeholders in www.proni.gov.uk](http://www.proni.gov.uk)
 Agnew, Alexander, **Granshaw**, D/654/A3/1B, [Freeholders in www.proni.gov.uk](http://www.proni.gov.uk)
 Agnew, Latitia. Comber wife of Gilbert Orr who was B. 1704; Mother of James, Andrew & Latitia; D. at **Castleavery**, Comber RAJ G5, freepages.genealogy.rootsweb.ancestry.com/~rosdavies/

Agriculture see **Comber Farming Society**

Aichin David **Ballyhanwood** Belfast: South Saint Anne's City Hall Ulster Covenant 1912 in www.proni.gov.uk

Aicken Selina Miss. Comber Wife of Hugh McMorran; Mother of John B. 1868 & Margaret B. 1870 CR, freepages.genealogy.rootsweb.ancestry.com/~rosdavies/

Aiken Alfred **Crossmacreevy** Down: North Moneyreagh Moneyrea Orange Hall Ulster Covenant 1912 in www.proni.gov.uk **Aiken** , Eliza, Miss. . Comber Wife of Robert Parker; Mother of Female Child B. 1868 CR, freepages.genealogy.rootsweb.ancestry.com/~rosdavies/

Aikins, Isaac, **Ballyrussell**, D/654/A3/1A, **Freeholders** in www.proni.gov.uk
Aikins, Isaac, **Ballyrussell**, D/654/A3/1B, **Freeholders** in www.proni.gov.uk

Alan Godfrey **Comber And Saintfield**. – 1900. Edition Godfrey Edition . Series Old Ordnance Survey Maps ;Ireland ;Sheet 37 .Published Gateshead : A.Godfrey, 1991.Collation 3,Maps On 1 Sheet,42x60 Cm Folded To 22x13 Cm.Control Number 0850545382 Notes 18 Inches To 1 Mile Reprint of 1904 Edition

Albion Ltd see *Foundation stone of new Comber factory laid (Albion Ltd.)* *County Down Spectator* 24 Jun 1960 p.5 with acknowledgment to **The Education and Library Service of the South Eastern Education and Library Board**.

Alexander, James . Comber & Knockbreda of **Ballybeen**; Son of James, A Labourer; Married Ellen Boyd of Church Quarter 2 Feb 1855 At At Linenhall Presbyterian Church, Belfast; Father of Frances Eleanor B. 5 Apr 1866 & Mary Malley B. 12 Mar 1869 PR, freepages.genealogy.rootsweb.ancestry.com/~rosdavies/

Alexander, James M, **Square (The)**, Comber, Down: North, Comber, **Square (The)**, Ulster Covenant 1912 in www.proni.gov.uk

Alexander, John . Comber Husband of Jane Mcmillen; Father of Agnes Jane B. 23 Jan 1868 CR, freepages.genealogy.rootsweb.ancestry.com/~rosdavies/

Alexander, Samuel, **Magherascouse** Householder in Griffiths Valuation ~1863 several websites have details,

Alexander, Samuel,. Comber Husband of Louisa Harris; Father of Hugh B. 2 Apr 1866 CR, freepages.genealogy.rootsweb.ancestry.com/~rosdavies/

Alkon Press, Comber Kirkpatrick, Noel. *Further afield and look what I found* ; [foreword, Ray Wilson]. Comber, Co. Down : Alkon Press, c1997. x, 149 p. : ill., ports. ; 21 cm. Further information about Alkon Press [Earlier books In the Shadow of the Gantries Newtownards 1992 , Take a Second Look: Around County Down '1993] A reviewer "PeterForbes70" said "Let Noel and his 25cc Cyclemaster take you on an unforgettable and amazing tour of Northern Ireland. From the crashed Wellington bomber in the Mourne to the opening of the Ben Crom Reservoir to the Ards TT, Noel just tells it like it is. The man was a genius in storytelling. Read this book and get a taste of the curious character that is Noel Kirkpatrick."

Allan, John, Comber, T/761/19, **Freeholders** in www.proni.gov.uk

Allen, Agnes, **High Street** Comber, Down: North, Comber, **Square (The)**, Ulster Covenant 1912 in www.proni.gov.uk

Allen, Anne, **Tullyhubbert**, Householder in Griffiths Valuation ~1863 several websites have details,

Allen, Catherine A, **Square (The)**, Comber, Down: North, Comber, **Square (The)**, and Houses, Ulster Covenant 1912 in www.proni.gov.uk

Allen, David, **Moneyreagh**, Householder in Griffiths Valuation ~1863 several websites have details,

Allen, David, **Tullyhubbert**, Householder in Griffiths Valuation ~1863 several websites have details,

Allen, David. Comber Husband of Mary Cochran; Father of James B. 4 Apr 1866 & Isabella Maria B. 3 Oct 1868 & William Robert B. 27 Apr 1870 CR, freepages.genealogy.rootsweb.ancestry.com/~rosdavies/

Allen, George William Graham, **Unicarral** Comber Co Down, Down: North, Comber, **Square (The)**, Ulster Covenant 1912 in www.proni.gov.uk

Allen, George, Unicarville, , , in Clergy and Gentry section, , , **Unicarville**, . Comber **1880** street directory see www.lennonwylie.co.uk

Allen, George, **Mount Alexander** Householder in Griffiths Valuation ~1863 several websites have details,

Allen, George, **Townparks**, Householder in Griffiths Valuation ~1863 several websites have details,

Allen, George, **Trooperfield**, Householder in Griffiths Valuation ~1863 several websites have details,

Allen, Grace, **High Street** Comber, Down: North, Comber, 1st Presbyterian Church, Ulster Covenant 1912 in www.proni.gov.uk

Allen, Henry. Comber of **Ballystockart**; A Miller; B.C. 1820 Researcher Listed freepages.genealogy.rootsweb.ancestry.com/~rosdavies/ , Roll Call Johnburns 'At' Telus.Net

Allen, J. Dr Comber Medical Practice Established 1797, Supported By 250 Patients In 1836; Part Proprietor of Ringneil Townland In Tullynakill In 1836 V7 P 34 , 122 OSM, freepages.genealogy.rootsweb.ancestry.com/~rosdavies/

Allen, James G. **Steam Roller** Proprietor , Inhabitants in St' Directory extract in OS Comber 1900 Sheet 37, www.alangodfreymaps.co.uk

Allen, JG & Co see *New Comber industry. Oil-driven traction engines (J.G. Allen & Co)* *County Down Spectator* 2 Aug 1907 p.1 with acknowledgment to **The Education and Library Service of the South Eastern Education and Library Board**.

Allen, James G., steam roller proprietor , Comber **1907** street directory see www.lennonwylie.co.uk

Allen, James Graham, Comber, Down: North, Comber, Square, Ulster Covenant 1912 in www.proni.gov.uk

Allen, James, Rep 'of **Ballyaltkilligan** Householder in Griffiths Valuation ~1863 several websites have details

Allen, James, Rep' of **Bridge Street** Comber Householder in Griffiths Valuation ~1863 several websites have details

Allen, James. Comber Husband of Agnes Allen; Father of Robert James B. 30 Nov 1868 CR, freepages.genealogy.rootsweb.ancestry.com/~rosdavies/

Allen, John ..Sen or Jun - listed as one of the 64 subscribers to Comber Farming Society 1818/9 No. 49

Allen, John, **Ballyloughan**, D/654/A3/1X, **Freeholders** in www.proni.gov.uk

Allen, Joe **Ballyhanwood** Down: North Moneyreagh Moneyrea Orange Hall Ulster Covenant 1912 in www.proni.gov.uk

Allen, John **Crossnacreevy** D/654/A3/1A **Freeholders** in www.proni.gov.uk

Allen, John, Comber, D/654/A3/1N, **Freeholders** in www.proni.gov.uk

Allen, John, Comber, D/654/A3/1Q, Freehold registers database in www.proni.gov.uk

Allen, John, Comber, T/761/20, **Freeholders** in www.proni.gov.uk

Allen, John., Jr., **Tullyhubbert**, Householder in Griffiths Valuation ~1863 several websites have details,

Allen, John., Sr., **Tullyhubbert**, Householder in Griffiths Valuation ~1863 several websites have details,

Allen, John.,. Comber Husband of Sarah Mckibbin; Father of Jane B. 6 May 1866 CR,

freepages.genealogy.rootsweb.ancestry.com/~rosdavies/

Allen, Lizzie, **Mill Street** Comber, Down: North, Comber, 1st Presbyterian Church, Ulster Covenant 1912 in www.proni.gov.uk

Allen, Margaret Jane, Miss. Comber Wife of Samuel Burgess; Mother of John Allen Burgess B. 1874 CR,

freepages.genealogy.rootsweb.ancestry.com/~rosdavies/

Allen, Mary . Miss. Comber Wife of Samuel Conkey; Mother of Eliza Jane B. 1865 & Rosanna B. 1868 CR, freepages.genealogy.rootsweb.ancestry.com/~rosdavies/

Allen, Mary, Castle Street Comber, Down: North, Comber, 1st Presbyterian Church, Ulster Covenant 1912 in www.proni.gov.uk

Allen, Mrs Tullyhubbert Down: North Ballygowan Orange Hall & Church Ulster Covenant 1912 in www.proni.gov.uk

Allen, Mrs., Unicarville Unicarville, Comber **1907** street directory see www.lennonwylie.co.uk

Allen, Mrs., Unicarville, Inhabitants in St' Directory extract in OS Comber 1900 Sheet 37, www.alangodfreymaps.co.uk

Allen, Phebe, Unicarval Comber, Down: North, Comber, Square (The), Ulster Covenant 1912 in www.proni.gov.uk

Allen, Sophia Lisleen Down: North Moneyreagh Moneyrea Orange Hall Ulster Covenant 1912 in www.proni.gov.uk

Allen, Susan, Castle Lane Comber Householder in Griffiths Valuation ~1863 several websites have details

Allen, Thomas, Tullyhubbert, D/654/A3/1S, [Freeholders in www.proni.gov.uk](http://www.proni.gov.uk)

Allen, William .Comber Area A Farmer; Father of Mrs. Eliza Robinson, A Widow, Who Married John Shaw In 1875 At Linenhall Presbyterian Church, Belfast PR, freepages.genealogy.rootsweb.ancestry.com/~rosdavies/

Allen, William, Tullyhubbert Householder in Griffiths Valuation ~1863 several websites have details

Allison, Arch, Ballyaltikilligan Comber, Down: North, Comber, **Square (The),** Ulster Covenant 1912 in www.proni.gov.uk

Ammunition see Comber Militia: letter concerning ammunition, 3 May 1841. List of persons holding arms 26 Aug, 1843
Details ? Ulster Museum with acknowledgment to The Education and Library Service of the South Eastern Education and Library Board.

Ancient and Present State of the County of Down see Harris, W. The Ancient and Present State of the County of Down (Dublin, 1744) from Len Ball & Desmond Rainey's 'A Taste..'

Anderson, Agnes Crossnacreevy Down: North Moneyreagh Moneyrea Orange Hall Ulster Covenant 1912 in www.proni.gov.uk

Anderson, Agnes Mrs Ballyhenry Comber Down: North Tullynakill Homes Wilson : Mrs Ulster Covenant 1912 in www.proni.gov.uk

Anderson, Agnes Mrs Ballyhenry Comber Down: North Tullynakill Homes Wilson : Mrs Ulster Covenant 1912 in www.proni.gov.uk

Anderson, Albert E, Castle Street Comber, Down: North, Comber, Homes, Ulster Covenant 1912 in www.proni.gov.uk

Anderson, Alexander, Ballywilliam, D/654/A3/1E, [Freeholders in www.proni.gov.uk](http://www.proni.gov.uk)

Anderson, Alexander, Townparks Householder in Griffiths Valuation ~1863 several websites have details

Anderson, Andrew Crossnacreevy D/654/A3/1N [Freeholders in www.proni.gov.uk](http://www.proni.gov.uk)

Anderson, Andrew Crossnacreevy D/654/A3/1S [Freeholders in www.proni.gov.uk](http://www.proni.gov.uk)

Anderson, Catherine, Crossnacreevy Householder in Griffiths Valuation ~1863 several websites have details

Anderson, George, Granshagh, T/2771/8G, [Freeholders in www.proni.gov.uk](http://www.proni.gov.uk)

Anderson, George, Granshaw, D/654/A3/1R, [Freeholders in www.proni.gov.uk](http://www.proni.gov.uk)

Anderson, George, Grocer, Glass And China Merchant, Mill Street, Inhabitants in St' Directory extract in OS Comber 1900 Sheet 37, www.alangodfreymaps.co.uk

Anderson, Hamilton, Ballyaltikilligan Comber, Down: North, Comber, **Square (The),** Ulster Covenant 1912 in www.proni.gov.uk

Anderson, Hugh Crossnacreevy D/654/A3/1N [Freeholders in www.proni.gov.uk](http://www.proni.gov.uk)

Anderson, Hugh Crossnacreevy D/654/A3/1S [Freeholders in www.proni.gov.uk](http://www.proni.gov.uk)

Anderson, James Ballyalton , Newtownards Parish see Griffiths Valuation ~1863 several websites have details

Anderson, James Crossnacreevy D/654/A3/1N [Freeholders in www.proni.gov.uk](http://www.proni.gov.uk)

Anderson, James Crossnacreevy D/654/A3/1S [Freeholders in www.proni.gov.uk](http://www.proni.gov.uk)

Anderson, James Tullyhubbert Down: North Ballygowan Orange Hall Ulster Covenant 1912 in www.proni.gov.uk

Anderson, James, Market Street Comber, Down: North, Comber, Orange Hall, Ulster Covenant 1912 in www.proni.gov.uk

Anderson, James, Ballyloughan, ARM/5/2/17, [Freeholders in www.proni.gov.uk](http://www.proni.gov.uk)

Anderson, James, Ballyloughan, ARM/5/2/5, [Freeholders in www.proni.gov.uk](http://www.proni.gov.uk)

Anderson, James, Ballyloughan, ARM/5/2/9, [Freeholders in www.proni.gov.uk](http://www.proni.gov.uk)

Anderson, James, Ballyloughan, D/1928/F/103, [Freeholders in www.proni.gov.uk](http://www.proni.gov.uk)

Anderson, James, Ballyloughan, D/1928/F/32, [Freeholders in www.proni.gov.uk](http://www.proni.gov.uk)

Anderson, James, Ballyloughan, D/1928/F/40, [Freeholders in www.proni.gov.uk](http://www.proni.gov.uk)

Anderson, James, Ballyloughan, D/1928/F/7A, [Freeholders in www.proni.gov.uk](http://www.proni.gov.uk)

Anderson, James, Ballyloughan, D/1928/F/80, [Freeholders in www.proni.gov.uk](http://www.proni.gov.uk)

Anderson, James, Crossnacreevy Householder in Griffiths Valuation ~1863 several websites have details

Anderson, James, High Street Comber Householder in Griffiths Valuation ~1863 several websites have details

Anderson, James, Mill Street Comber Householder in Griffiths Valuation ~1863 several websites have details

Anderson, Jeanie, High Street Comber, Down: North, Comber, **Square (The),** Ulster Covenant 1912 in www.proni.gov.uk

Anderson, Johanna, Cullintrau, Householder in Griffiths Valuation ~1863 several websites have details

Anderson, John Ballyalton Newtownards Down: North Newtownards Gues Hall Ulster Covenant 1912 in www.proni.gov.uk

Anderson, John Crossnacreevy D/654/A3/1A [Freeholders in www.proni.gov.uk](http://www.proni.gov.uk)

Anderson, John Crossnacreevy D/654/A3/1H [Freeholders in www.proni.gov.uk](http://www.proni.gov.uk)

Anderson, John Crossnacreevy D/654/A3/1S [Freeholders in www.proni.gov.uk](http://www.proni.gov.uk)

Anderson, John Crossnacreevy D/654/A3/1S [Freeholders in www.proni.gov.uk](http://www.proni.gov.uk)

Anderson, John Crossnacreevy DOW/5/3/1 [Freeholders in www.proni.gov.uk](http://www.proni.gov.uk)

Anderson, John, Cherryvally , D/654/A3/1A, [Freeholders in www.proni.gov.uk](http://www.proni.gov.uk)

Anderson, John, Crossnacreevy Householder in Griffiths Valuation ~1863 several websites have details

Anderson, John, Moneyreagh Householder in Griffiths Valuation ~1863 several websites have details

Anderson, Lizzie, High Street Comber, Down: North, Comber, 1st Presbyterian Church, Ulster Covenant 1912 in www.proni.gov.uk

Anderson, Margaret, High Street Comber, Down: North, Comber, 1st Presbyterian Church, Ulster Covenant 1912 in www.proni.gov.uk

Anderson, Margaret. Miss. Holywood & Comber Wife of Samuel Brown; Mother of Eliza B. 1866 & Jane B. 869, freepages.genealogy.rootsweb.ancestry.com/~rosdavies/

Anderson, Maria. Miss. Comber of Moneyreagh Married John Lamont Abt. 1865 (His 2nd Wife) ; Mother of John B. 29 May 1866 & Edward Hugh B. 21 Aug 1868 & William Samuel B. 17 Mar 1870 & Andrew John B. 16 Feb 1872; D. **Moneyreagh** CR; RAJ G9/75, freepages.genealogy.rootsweb.ancestry.com/~rosdavies/

Anderson, Mary Ann, High Street Comber, Down: North, Comber, **Square (The),** Ulster Covenant 1912 in www.proni.gov.uk

Anderson, Mary, Comber, Down: North, Comber, 1st Presbyterian Church, Ulster Covenant 1912 in www.proni.gov.uk

Anderson, Matthew, **Ballygowan**, Down: North, **Ballygowan**, Orange Hall, Ulster Covenant 1912 in www.proni.gov.uk Anderson, Mrs Agnes, **Ballyhenry** Comber, Down: North, Tullynakill, Homes, Ulster Covenant 1912 in www.proni.gov.uk

Anderson, Matthew, **Bridge Street** Comber Householder in Griffiths Valuation ~1863 several websites have details

Anderson, Robert, **Ballyloughan**, D/1928/F/80, [Freeholders in www.proni.gov.uk](http://www.proni.gov.uk)

Anderson, Robert, **Cherryvalley** Householder in Griffiths Valuation ~1863 several websites have details

Anderson, Robert, **Cherryvally**, D/654/A3/1A, [Freeholders in www.proni.gov.uk](http://www.proni.gov.uk)

Anderson, Robert, **Cherryvally**, D/654/A3/1B, [Freeholders in www.proni.gov.uk](http://www.proni.gov.uk)

Anderson, Robert, **Cherryvally**, DOW/5/3/2, [Freeholders in www.proni.gov.uk](http://www.proni.gov.uk)

Anderson, Robert, Comber, D/654/A3/1B, [Freeholders in www.proni.gov.uk](http://www.proni.gov.uk)

Anderson, Robert, **Granshagh**, D/654/A3/1P, [Freeholders in www.proni.gov.uk](http://www.proni.gov.uk)

Anderson, Samuel **Crossnacreevy** D/654/A3/1A [Freeholders in www.proni.gov.uk](http://www.proni.gov.uk)

Anderson, Samuel **Crossnacreevy** D/654/A3/1N [Freeholders in www.proni.gov.uk](http://www.proni.gov.uk)

Anderson, Samuel **Crossnacreevy** D/654/A3/1N [Freeholders in www.proni.gov.uk](http://www.proni.gov.uk)

Anderson, Samuel, **Townparks** Householder in Griffiths Valuation ~1863 several websites have details

Anderson, The Misses, grocers, glass and, china merchants **Mill Street**, Comber 1907 street directory see www.lennonwylie.co.uk

Anderson, William **Crossnacreevy** D/654/A3/1A [Freeholders in www.proni.gov.uk](http://www.proni.gov.uk)

Anderson, William **Crossnacreevy** D/654/A3/1A [Freeholders in www.proni.gov.uk](http://www.proni.gov.uk)

Anderson, William **Crossnacreevy** D/654/A3/1A [Freeholders in www.proni.gov.uk](http://www.proni.gov.uk)

Anderson, William **Crossnacreevy** D/654/A3/1A [Freeholders in www.proni.gov.uk](http://www.proni.gov.uk)

Anderson, William **Crossnacreevy** D/654/A3/1N [Freeholders in www.proni.gov.uk](http://www.proni.gov.uk)

Anderson, William **Crossnacreevy** D/654/A3/1N [Freeholders in www.proni.gov.uk](http://www.proni.gov.uk)

Anderson, William **Crossnacreevy** DOW/5/3/1 [Freeholders in www.proni.gov.uk](http://www.proni.gov.uk)

Anderson, Thomas, **High Street** Comber Householder in Griffiths Valuation ~1863 several websites have details

Anderson, William, **Ballyhanwood** Householder in Griffiths Valuation ~1863 several websites have details

Anderson, William, **Crossnacreevy** Householder in Griffiths Valuation ~1863 several websites have details

Anderson, William, **Moneyreagh** Householder in Griffiths Valuation ~1863 several websites have details

Anderson, William. . Comber of **Ballynickle** ; Left A Will 22 Mar 1850 IIW # 1237, freepages.genealogy.rootsweb.ancestry.com/~rosdavies/

Anderson, William *Original poems: sacred, moral, elegaic *...*. etc.* Belfast: W. Anderson, 1841. 246p. Contains the three poems: An elegy on the death of the late Miss Nelson, of Ballycreely near Comber; An elegy on the death of the late Mrs. T. McConnell, of Comber, and, An elegy on the death of the late Mrs. Blake, of Comber. with acknowledgment to **The Education and Library Service of the South Eastern Education and Library Board.**

Andrew, Helen, Comber Co Down, Antrim: North, Portrush, The Skating Rink, Ulster Covenant 1912 in www.proni.gov.uk

Andrew, Robert, **Ballyloughan**, T/808/14936, [Freeholders in www.proni.gov.uk](http://www.proni.gov.uk)

Andrew, William, **Ballyloughan**, T/808/14936, [Freeholders in www.proni.gov.uk](http://www.proni.gov.uk)

Andrews, Messrs. *Survey ... Farms At Comber 10 Nov 1860* a MSS at PRONI

Andrews Memorial P.S see *New Comber school (Andrews Memorial P.S.) - the first and the last?* Newtownards Chronicle 13 Dec 1979 p.21 with acknowledgment to **The Education and Library Service of the South Eastern Education and Library Board.**

Andrews Mill, Ballygowan Road see *Yesteryear and the present. Andrews Mill, Ballygowan Road. photos of reeling and winding departments, with staff in 1920's.* Newtownards-Chronicle 13 Jan. 1977 p.16 with acknowledgment to **The Education and Library Service of the South Eastern Education and Library Board.**

Andrews of Comber ; Information Pack 2005

Andrews Family burial vault St. Mary's Parish Church The Square Comber BT23 5DU ID 9043 HB24/15/003 Mausoleum see the Crown © database www.ehsni.gov.uk/buildlist.

Andrews flax spinning mill, Comber ** See General Comments ** ID 13010 HB24/15/035 See the Crown © database www.ehsni.gov.uk/buildlist.

Andrews information, www.acquiweb.com/comber/andrews.asp {the suspended website} NWAG P 41; DR* freepages.genealogy.rootsweb.ancestry.com/~rosdavies/.

Andrews Memorial Hall, 4 Ballgowan Road, Comber, BT23 5PG ID 3465 HB24/15/036 School see the Crown © database www.ehsni.gov.uk/buildlist.

Andrews of Comber ; Information Pack 2005

Andrew's Spinning Mill 1 Ballygowan Road Comber ID 11119 HB24/15/100 Mill see the Crown © database www.ehsni.gov.uk/buildlist.

Andrews, Andrew Thomas, **Ballyloughan**, T/808/14936, [Freeholders in www.proni.gov.uk](http://www.proni.gov.uk)

Andrews, Annie, Uraghmore Comber, County Down, Down: North, Comber, Homes, Ulster Covenant 1912 <http://www.proni.gov.uk> Note DR transcribes as this, previously listed as **Maghmoth and Anderson**

Andrews, Arthur, **Carnasure**, Inhabitants Street Directory Extract in OS Comber 1900 Sheet 37, Godfrey Ed www.alangodfreymaps.co.uk

Andrews, Arthur, **Carnasure House**, Comber 1907 street directory see www.lennonwylie.co.uk

Andrews, Dr . . **Andrews Family**. Comber Wedding **Photo** Taken 1906 Showing The Andrews Family With Thomas Andrews who died in the Titanic Disaster; Email Me For A **Photo** DR*18 /10/ 1935R , freepages.genealogy.rootsweb.ancestry.com/~rosdavies/

Andrews, Eileen Lucy, **Inla** Comber, Down: North, Comber, 1st Presbyterian Church, Ulster Covenant 1912 in www.proni.gov.uk

Andrews, Eliza, **Ardara** Comber, Down: North, Comber, 1st Presbyterian Church, Ulster Covenant 1912 in www.proni.gov.uk

Andrews, Eva, **Uraghamore** Comber, Down: North, Comber, **Square (The)**, Ulster Covenant 1912 in www.proni.gov.uk

Andrews, Henry, **Railway Street** Comber, Down: North, Comber, Reading Room, Ulster Covenant 1912 in www.proni.gov.uk

Andrews, H erbert W., **The Old House**, Inhabitants in St' Directory extract in OS Comber 1900 Sheet 37, www.alangodfreymaps.co.uk

Andrews, Herbert W., The Old House **Old House(The)**, Comber 1907 street directory see www.lennonwylie.co.uk

Andrews, Herbert, **The Old House** Comber, Down: North, Comber, **Square (The)**, Ulster Covenant 1912 in www.proni.gov.uk

Andrews, Isaac, **Carnasure** Householder in Griffiths Valuation ~1863 several websites have details

Andrews, Isaac, **Square (The)**, Comber Householder in Griffiths Valuation ~1863 several websites have details

Andrews, Isaac, & Sons, millers, **Mill Street**, in Traders etc section, , , **Mill Street**, , Comber 1880 street directory see www.lennonwylie.co.uk

Andrews, Isaac, **Square (The)**, , , in Clergy and Gentry section, , , **Square (The)**, , Comber 1880 street directory see www.lennonwylie.co.uk

Andrews, Isaac, **Townparks** Householder in Griffiths Valuation ~1863 several websites have details

Andrews, J, Comber, Belfast: South, Cromac, Fisherwick Church, Ulster Covenant 1912 in www.proni.gov.uk
Andrews, James - listed as one of the 64 subscribers to Comber Farming Society 1818/9 No. 58
Andrews, James . Comber Husband of Mary Catherine Andrews; Father of Male Child B. 24 Mar 1869 & Eillen Lucy B. 7 Oct 1870 & Male Child Mb. 23 Jun 1874 CR . freepages.genealogy.rootsweb.ancestry.com/~rosdavies/
Andrews, James Esq. Comber Marriage 17 Feb 1792 To Miss. Glenny of Newry BN; OFN P 244 .
freepages.genealogy.rootsweb.ancestry.com/~rosdavies/
Andrews, James .James Andrews J.P. Comber Death Notice 11 Feb 1882 NC freepages.genealogy.rootsweb.ancestry.com/~rosdavies/
Andrews, James [Rep]. **Carnasure** Householder in Griffiths Valuation ~1863 several websites have details
Andrews, James, **Carnasure**, , in Clergy and Gentry section, , , **Carnasure**, , Comber **1880** street directory see www.lennonwylie.co.uk
Andrews, James [Rep]. **Castle Street** Comber Householder in Griffiths Valuation ~1863 several websites have details
Andrews, James [Rep]. **Mount Alexander** Householder in Griffiths Valuation ~1863 several websites have details
Andrews, James [Rep]. **Townparks** Householder in Griffiths Valuation ~1863 several websites have details
Andrews, James Mr. . Comber Opened Fund For Unitarian Ministers & Widows 11 Dec 1926 DR*,
freepages.genealogy.rootsweb.ancestry.com/~rosdavies/
Andrews, James, **Ardara** Comber, Down: North, Comber, 1st Presbyterian Church, Ulster Covenant 1912 in www.proni.gov.uk
Andrews, James, Comber, D/654/A3/1B, **Freeholders** in www.proni.gov.uk
Andrews, James, Comber, D/654/A3/1C, **Freeholders** in www.proni.gov.uk
Andrews, James, Comber, T/761/19, **Freeholders** in www.proni.gov.uk
Andrews, James, Comber, T/761/20, **Freeholders** in www.proni.gov.uk
Andrews, Jessie, **Maxwell Court** Comber, Down: North, Comber, 1st Presbyterian Church, Ulster Covenant 1912 in www.proni.gov.uk
Andrews John Carnasure D/654/A3/1C Freeholders in www.proni.gov.uk
Andrews, John D, **Uraghamore** Comber, Down: North, Comber, **Square (The)**, Ulster Covenant 1912 in www.proni.gov.uk
Andrews, John M, **Mill Manager** , Inhabitants in St' Directory extract in OS Comber 1900 Sheet 37, www.alangodfreymaps.co.uk
Andrews, John, Maxwell's Court, , , in Clergy and Gentry section, , , **Maxwell's Court**, , Comber **1880** street directory see www.lennonwylie.co.uk
Andrews, John M., **Maxwell Court**, managing director , **Maxwell Court**, Comber **1907** street directory see www.lennonwylie.co.uk
Andrews, John Miller, **Maxwell Court** Comber, Down: North, Comber, 1st Presbyterian Church, Ulster Covenant 1912 in www.proni.gov.uk
Andrews, John M see *Comber man who became Prime Minister. Death of Mr. John M. Andrews.* County Down Spectator 11 Aug 1956 p.2 with acknowledgment to **The Education and Library Service of the South Eastern Education and Library Board**.
Andrews, John, Esq. Comber Chaired A Meeting 26 Jan 1793 NS . , freepages.genealogy.rootsweb.ancestry.com/~rosdavies/
Andrews, John, & Co., flax spinners, , in Traders etc section, , , , Comber **1880** street directory see www.lennonwylie.co.uk
Andrews, John, & Co., **Flaxspinners** , Inhabitants in St' Directory extract in OS Comber 1900 Sheet 37, www.alangodfreymaps.co.uk
Andrews, John, & Co., flax spinners Comber **1907** street directory see www.lennonwylie.co.uk
Andrews, John, **Carnasure** Householder in Griffiths Valuation ~1863 several websites have details
Andrews, John, **Castle Street** Comber Householder in Griffiths Valuation ~1863 several websites have details
Andrews, John, Comber, D/654/A3/1A, **Freeholders** in www.proni.gov.uk
Andrews, John, Comber, D/654/A3/1B, **Freeholders** in www.proni.gov.uk
Andrews, John, Comber, T/761/19, **Freeholders** in www.proni.gov.uk
Andrews, John, J.P., **Maxwell Court** , Inhabitants in St' Directory extract in OS Comber 1900 Sheet 37, www.alangodfreymaps.co.uk
Andrews, John, Comber Husband of Annie Andrews; Father of Mary Ann B. 29 Jul 1869 CR,
freepages.genealogy.rootsweb.ancestry.com/~rosdavies/
Andrews, John, Esq. J.P. Comber Agent For Marquis of Londonderry In Dundonald & Kilmoor In 1834; Donation of £15 To The Poor House In 1836; Letter To Lieut. Border 1834; Magistrate In Newtownards In 1836; Death Notice 14 May 1864; **Address From Tenantry To Widow 29 Oct 1864**; Steward For Co. Down Hunt's Steeple Chasers 25 Mar 1880 V7 P 33, 44, 65 , 95 ,109 OSM; DR; DR* .
Andrews, Joseph, **Ballyloughan**, ARM/5/2/17, **Freeholders** in www.proni.gov.uk
Andrews, Joseph, **Ballyloughan**, ARM/5/2/5, **Freeholders** in www.proni.gov.uk
Andrews, Joseph, **Ballyloughan**, ARM/5/2/9, **Freeholders** in www.proni.gov.uk
Andrews, Joseph, **Ballyloughan**, D/1928/F/103, **Freeholders** in www.proni.gov.uk
Andrews, Joseph, **Ballyloughan**, D/1928/F/32, **Freeholders** in www.proni.gov.uk
Andrews, Joseph, **Ballyloughan**, D/1928/F/40, **Freeholders** in www.proni.gov.uk
Andrews, Joseph, **Ballyloughan**, D/1928/F/7A, **Freeholders** in www.proni.gov.uk
Andrews, Joseph, **Ballyloughan**, D/1928/F/80, **Freeholders** in www.proni.gov.uk
Andrews, Lennox, **Uraghamore** Comber, Down: North, Comber, Reading Room, Ulster Covenant 1912 in www.proni.gov.uk
Andrews, Marguerite Amy, **The Old House** Comber Co Down, Belfast: South, Saint Anne's, City Hall, Ulster Covenant 1912 in www.proni.gov.uk
Andrews, Messrs. Comber Survey of Their Farms At Comber 10 Nov 1860, freepages.genealogy.rootsweb.ancestry.com/~rosdavies/
Andrews, Miss . Comber Marriage To John Gausson Esq. of Newry 17 Nov 1780 BN; OFN P 244 ,
freepages.genealogy.rootsweb.ancestry.com/~rosdavies/
Andrews, Miss, **Mill Street**, , in Clergy and Gentry section, , , **Mill Street**, , Comber **1880** street directory see www.lennonwylie.co.uk
Andrews, Susan Miss. Comber Wife of Samuel Galbraith; Mother of Samuel B. 1868 CR . ,
freepages.genealogy.rootsweb.ancestry.com/~rosdavies/
Andrews, Mr . Comber **Letter On Tenant Right Bill At Carnasure** 11 May 1878 NC,
freepages.genealogy.rootsweb.ancestry.com/~rosdavies/
Andrews, Mrs. John, **Mill Street**, , in Clergy and Gentry section, , , **Mill Street**, , Comber **1880** street directory see www.lennonwylie.co.uk
Andrews, Mrs. John, **Mill Street** , Inhabitants in St' Directory extract in OS Comber 1900 Sheet 37, www.alangodfreymaps.co.uk
Andrews, Mrs. John, Castle Street **Castle Street**, Comber **1907** street directory see www.lennonwylie.co.uk vvv
Andrews, Robert, **Ballyloughan**, ARM/5/2/17, **Freeholders** in www.proni.gov.uk
Andrews, Robert, **Ballyloughan**, ARM/5/2/5, **Freeholders** in www.proni.gov.uk
Andrews, Robert, **Ballyloughan**, ARM/5/2/9, **Freeholders** in www.proni.gov.uk
Andrews, Robert, **Ballyloughan**, D/1928/F/103, **Freeholders** in www.proni.gov.uk
Andrews, Robert, **Ballyloughan**, D/1928/F/40, **Freeholders** in www.proni.gov.uk
Andrews, Robert, **Ballyloughan**, D/1928/F/7A, **Freeholders** in www.proni.gov.uk
Andrews, S. *Nine Generations, A History of the Andrews Family of Comber, Co. Down* (Belfast, 1958) from Len Ball & Desmond Rainey's 'A Taste..'

Andrews, Sydney, *Nine generations: A history of the Andrews family, Millers of Comber*. Edited by John Burb/[Burls], from the manuscript of Sydney Andrews. Belfast: Isaac Andrews & Sons Ltd., 1958 170p., frontis (col), plates (some col.), maps. with acknowledgment to **The Education and Library Service of the South Eastern Education and Library Board**.

Andrews, Sydney. *Nine generations : a history of the Andrews family, millers of Comber / edited by John Burls ; from the manuscript of Sydney Andrews. [Northern Ireland] : Isaac Andrews & Sons, 1958. 170 p., [28] p. of plates : ill., maps, ports. ; 23 cm.*

Andrews, Thomas senior – the Rt Hon ., and Andrews, Thomas junior – the shipbuilder.

a helpful note from DR- **Rt Hon Thomas Andrews – I think there might be confusion between father and son. Thomas Senior was Rt Hon, his son Thomas Junior was the shipbuilder. The son was indeed born in Ardara House in 1873, and the father did own the linen mill. But it was the father who was Chairman of the Belfast & Co Down Railway (from 1895) and Chairman of Down County Council (from 1902). The son built and died on the Titanic.**

Andrews, Thomas. **senior – the Rt Hon** Comber Husband of Elizabeth Pirrie}; Owned Andrews Linen Mills; Chairman of Newcastle Railway Line 1906; Chairman of Down Council 6 May 1911; Chairman of Down County Council 20 Apr 1912. Father of John Millar Andrews B. 17 Jul 1871 CR, freepages.genealogy.rootsweb.ancestry.com/~rosdavies/

Andrews, Thomas, Ardara, in Clergy and Gentry section, , Ardaraugh [incorrect spelling,] , Comber **1880** street directory see www.lennonwylie.co.uk

Andrews, The Right Hon. Thomas, D.L., **senior – the Rt Hon** Ardara, chairman of the Belfast and County Down Railway Company **Ardara**, Comber **1907** street directory see www.lennonwylie.co.uk

Andrews, Thomas, **senior – the Rt Hon** **Ardara**, Chairman Belfast And County Down Railway Company , Inhabitants in St' Directory extract in OS Comber 1900 Sheet 37, www.alangodfreymaps.co.uk

Andrews, Thomas [The Hon] **senior – the Rt Hon** An **image** pict 0744.jpg in Andrews papers PRONI www.proni.gov.uk

Andrews, Thomas, probably the **senior – the Rt Hon** **Ardara** Comber, Down: North, Comber, Orange Hall, Ulster Covenant 1912 in www.proni.gov.uk

Andrews, Thomas, **junior – the shipbuilder** , B. **Ardara House** In Feb 1873; His Father was **Andrews, Thomas senior – the Rt Hon.**; Thomas Junior married Helen Barbour in 1908, Built & Died On The 'Titanic' In 1912, freepages.genealogy.rootsweb.ancestry.com/~rosdavies/

Andrews, Thomas J., J.P., The Square , **Square (The)**, Comber **1907** street directory see www.lennonwylie.co.uk

Andrews, Thomas and family An **image** pict 0743.jpg in Andrews papers PRONI www.proni.gov.uk

Andrews, Thomas see **Bullock, S.F.** *Thomas Andrews* (London, 1912; reprinted Belfast, 1999) from Len Ball & Desmond Rainey's 'A Taste..'

Andrews, Thomas see **Bullock, Shan F.** "A Titanic hero". Thomas Andrews, shipbuilder with an introduction by Sir Horace Plunkett. Riverside, Connecticut: 7 c's Press, 1973 112p., illus. A reprint of the 1912 edition, "\ .• ith additional material" mostly photographic. There is a foreword by Edward S. Kamoda, Vice President of the Titanic Enthusiasts of America' with acknowledgment to **The Education and Library Service of the South Eastern Education and Library Board**.

Andrews, Thomas see **Bullock, Shan F.** *Thomas Andrews, shipbuilder*. With an introduction by Sir Horace Plunkett. Dublin: Mannsel & Co., 1912 74p., frontis, plates . Included are a portrait of Ardara, the family home and photographs of the **Titanic**. Cables and letters received by the family after the sinking of the ship - Andrews was drowned - are published by request of the family as an appendix. with acknowledgment to **The Education and Library Service of the South Eastern Education and Library Board**.

Andrews, Thomas see **Carson, H J** *The bells of St. Mary's and the "Breeches Bible"; tales of the early preachers.*

Comber family link with sinking of the Titanic *Mourne Observer* 19 Jan 1978 p.9. with acknowledgment to **The Education and Library Service of the South Eastern Education and Library Board**. **Andrews, William Glenny** see **Curl, James Stevens** Suggestion of permanence. Funerary architecture in the classical tradition *Country Life* 9 Sep 1982 p756-60 Includes the house vault erected by William Glenny Andrews in Comber with acknowledgment to **The Education and Library Service of the South Eastern Education and Library Board**.

Andrews, William Glenny, Comber, T/761/20, **Freeholders in** www.proni.gov.uk

Andrews, William, **Ardara** Comber, Down: North, Comber, Church Grounds, Ulster Covenant 1912 in www.proni.gov.uk

Andrews, William, **Ballyloughan**, ARM/5/2/17, **Freeholders in** www.proni.gov.uk

Andrews, William, **Ballyloughan**, ARM/5/2/5, **Freeholders in** www.proni.gov.uk

Andrews, William, **Ballyloughan**, D/1928/F/103, **Freeholders in** www.proni.gov.uk

Andrews, William, **Ballyloughan**, D/1928/F/32, **Freeholders in** www.proni.gov.uk

Andrews, William, **Ballyloughan**, D/1928/F/80, **Freeholders in** www.proni.gov.uk

Andrews, William, **Castle Street** Comber Householder in Griffiths Valuation ~1863 several websites have details

Andrews, William, **Glenny**, Comber, T/761/20 Freeholder in www.proni.gov.uk

Andrews, William, **Mill Street** Comber Householder in Griffiths Valuation ~1863 several websites have details

Andrews, William, **Townparks** Householder in Griffiths Valuation ~1863 several websites have details

Andrews, William Drennan. **Image** pict0742.jpg in Andrews papers PRONI www.proni.gov.uk

Andrews Mill Comber An **image** c.1905 pict0745.jpg in Andrews papers PRONI www.proni.gov.uk

Andrews' Mill Comber Rowan, Peter. *Spinning Yarns : A Historical And Architectural Appraisal of The Andrews' Mill, Comber*. Series Dissertation. Msc. (School of Architecture) 1997 , AMSC.1997 Location Queens Univ

Andrews of Comber ; Information Pack 2005 Presumably the current Andrews Company 2005

Anglo-Norman Ulster see **McNeill, TE.** *Anglo-Norman Ulster* (Edinburgh, 1980) from Len Ball & Desmond Rainey's 'A Taste..' **Annett, Lizzie**, **Railway Street** Comber, Down: North, Comber, Orange Hall, Ulster Covenant 1912 in www.proni.gov.uk

AP or A.P. means A[erial]. P[hotograph].

Aqueduct, an **JG notes disappears from the revisions 6" 1858 OS map**

Arbutnot, Alexander, **Gransha** , D/654/A3/1M, **Freeholders in** www.proni.gov.uk

Archaeology Ulster Journal of Archaeology **one example** Vol. 61 -2002. there were many more

Archaeological survey of County Down see **Joep, E.M.** *Archaeological Survey of Co. Down* (Belfast, 1966) from Len Ball & Desmond Rainey's 'A Taste..'

Archaeological survey of County Down [An] Belfast: H.M.S.O., 1966 470p., illus., Information on the Abbey, St. Mary's Church, the Presbyterian Church and the Town Parks mound, with cross-section. Photographs of old houses on north side of the Square. with acknowledgment to **The Education and Library Service of the South Eastern Education and Library Board**.

Archaeology of Ulster see **Mallory, I P. & McNeill, T E.** *The Archaeology of Ulster* (Belfast, 1991) from Len Ball & Desmond Rainey's 'A Taste..'

Architecture see **Funerary architecture** see **Curl**, James Stevens Suggestion of permanence. Funerary architecture in the classical tradition *Country Life* 9 Sep 1982 p756-60 Includes the house vault erected by William Glenny Andrews in Comber with acknowledgment to **The Education and Library Service of the South Eastern Education and Library Board**.

Architectural design of Comber Old People's Home see *Elderly at home [The]; five old people's homes in Northern Ireland. Concrete Quarterly*, 130, July-Sept 1981 pp2-9 *The Architectural design of Comber Old People's Home, Castlelodge Park* is dealt with. Illustrations. with acknowledgment to **The Education and Library Service of the South Eastern Education and Library Board**.

Architecture Rowan, Peter. *Spinning Yarns : A Historical And Architectural Appraisal of The Andrews' Mill, Comber*. Series Dissertation. Msc. (School of Architecture) 1997 , AMSC. Queens Univ

Ardara Comber an Andrews residence

Ardara House Gates at Ardara House, 11 Ballygowan Road, Comber, BT23 5PG ID 8596 HB24/15/037 B Gates/ Screens/ Lodges see the Crown © database www.ehsni.gov.uk/buildlist.

Ardara House Ardara House, 11 Ballygowan Road, Comber, BT23 5PG ID 8595 HB24/15/037 A House see the Crown © database www.ehsni.gov.uk/buildlist.

Ardara inhabitants

Ardara Andrews-Eliza-Down: North-, Comber-1st Presbyterian Church Ulster Covenant 1912 in www.proni.gov.uk

Ardara Andrews-James-Down: North-, Comber-1st Presbyterian Church Ulster Covenant 1912 in www.proni.gov.uk

Ardara Andrews-Thomas-Down: North-, Comber-Orange Hall Ulster Covenant 1912 in www.proni.gov.uk

Ardara, Andrews, The Right Hon. Thomas, D.L., Ardara, chairman of the Belfast and County Down Railway Company Comber **1907** street directory see www.lennonwylie.co.uk

Ardara Andrews-William-Down: North-, Comber-Church Grounds Ulster Covenant 1912 in www.proni.gov.uk

Ardara Jamison-Jenny-Down: North-, Comber-1st Presbyterian Church Ulster Covenant 1912 in www.proni.gov.uk

Ardara[gh], Andrews, Thomas, Ardaragh, , , in Clergy and Gentry section, , , Ardaragh, Comber **1880** street directory see www.lennonwylie.co.uk

Ardmore, 26 The Brae, Ballygowan, BT23 5TH ID 11786 HB24/16/059 House see the Crown © database www.ehsni.gov.uk/buildlist.

Armstrong surname in Comber area; see <http://ireland.surnamesbytown.com/Towns/iedw1041.html>

Armstrong, Christopher, **Ballygowan**, D/654/A3/1H, [Freeholders in www.proni.gov.uk](http://www.proni.gov.uk)

Armstrong, John, **Ballyrussell**, D/654/A3/1G, [Freeholders in www.proni.gov.uk](http://www.proni.gov.uk)

Armstrong, John, **Ballyrussell**, D/654/A3/1U, [Freeholders in www.proni.gov.uk](http://www.proni.gov.uk)

Armstrong, John, **Bridge Street** Comber Householder in Griffiths Valuation ~1863 several websites have details

Armstrong, John, Comber, D/654/A3/1N, [Freeholders in www.proni.gov.uk](http://www.proni.gov.uk)

Armstrong, John, Comber, D/654/A3/1S, [Freeholders in www.proni.gov.uk](http://www.proni.gov.uk)

Arnold, R. M. [Mac] *The County Down : The Belfast And County Down Railway At Work ... Part 1 : Main Line Plus Branches Beyond* Comber 1981 LHL

Arnold, R. M. {Mac} *The County Down : The Belfast And County Down Railway At Work ... Part 1 : Main Line Plus Branches Beyond* Comber 1981 Q7671074 Shelved At N22206a 1 Copy: , Location LHL

Arnold, R.M. *The County Down* Whitehead: Irish Steam Scene, 1981 141p., illus. Includes useful information on the Comber line and station of the B.C.D.R. with acknowledgment to **The Education and Library Service of the South Eastern**

Education and Library Board.

Arnott, J. Comber Member of **Ballygowan** Amateur Dramatic Society 9 Apr 1928 DR*,

freepages.genealogy.rootsweb.ancestry.com/~rosdavies/

Arrell, Minnie, Comber, Down: North, Comber, **Square (The)**, Ulster Covenant 1912 in www.proni.gov.uk

Ashdene and Ashdene Grange are the same location {DR note}

There is another **Ashdene Grange** to be found in Lisbane Tullynakill parish

Ashdene Grange is to be found in Cattogs on April sky map Newtownards2005, its just above the New Comber bridge on the Ballydrain road shortly before joining the killinchy Road

Ashdene a village freepages.genealogy.rootsweb.ancestry.com/~rosdavies/ Comber Map Reference 21: 46/68 1km SE of Comber, Village.

Ashdene inhabitants

[**Ashdene**] **Culverwell** -Annie-Down: North-, Comber-**Square (The)**, Ulster Covenant 1912 in www.proni.gov.uk

Ashdene, **Culverwell**, George P., **Ashdene** Comber **1907** street directory see www.lennonwylie.co.uk

Ashdene Grange, Comber Dermott, W L, www.ask.com

Ashleigh, a residence description needed, not found on a map

Ashleigh, a residence inhabitants

Ashleigh, Murray-Donald James-Down: North-, Comber-Orange Hall Ulster Covenant 1912 in www.proni.gov.uk

Ashleigh, Murray-George L-Down: North-, Comber-Reading Room Ulster Covenant 1912 in www.proni.gov.uk

Ashleigh, Murray-Sophia-Down: North-, Comber-**Square (The)**, Ulster Covenant 1912 in www.proni.gov.uk

Atkinson, Edward, **Ballyloughan**, D/654/A3/1A, [Freeholders in www.proni.gov.uk](http://www.proni.gov.uk)

Atkinson, Edward, **Ballyloughan**, D/654/A3/1B, [Freeholders in www.proni.gov.uk](http://www.proni.gov.uk)

Atkinson, Edward, **Ballyloughan**, D/654/A3/1B, [Freeholders in www.proni.gov.uk](http://www.proni.gov.uk)

Atkinson, Samuel, **Ballyloughan**, T/761/20, [Freeholders in www.proni.gov.uk](http://www.proni.gov.uk)

Auld, Andrew, **Ballyhenry** Comber, Down: North, Comber, Various, Ulster Covenant 1912 in www.proni.gov.uk

Auld, Ann Jane, Miss. **Comber** Wife of Francis Casement; Mother of Andrew B. 1868 & Ralph B. 1869 CR

freepages.genealogy.rootsweb.ancestry.com/~rosdavies/

Auld, James . Comber Husband of Mary Ann Moore; Father of Margaret Jane B. 15 Jan 1869 CR,

freepages.genealogy.rootsweb.ancestry.com/~rosdavies/

Aureen a residence details under Comber Square[The] Buildings 9-13 The Square, Comber

Aureen a residence inhabitants

Aureen, Comber, Boal-L-Down: North-, Comber-**Square (The)**, Ulster Covenant 1912 in www.proni.gov.uk

Aureen, Comber, McBratney-Sarah-Down: North-, Comber-**Square (The)**, Ulster Covenant 1912 in www.proni.gov.uk

Aureen, Comber, Milling-Minnie-Down: North-, Comber-**Square (The)**, Ulster Covenant 1912 in www.proni.gov.uk

B.C.D.R. see **Arnold, R.M.** *The County Down* Whitehead: Irish Steam Scene, 1981 141p., illus. Includes useful information on the Comber line and station of the B.C.D.R. with acknowledgment to **The Education and Library Service of the South Eastern Education and Library Board**. see also **Belfast And County Down Railway**.

Bailey, James, Comber, Down: North, Comber, Square (The), Ulster Covenant 1912 in www.proni.gov.uk
Bailey, Mr.. Comber Veterinary C. 1920; Drove A Model T Ford SHM '86 P 7, freepages.genealogy.rootsweb.ancestry.com/~rosdavies/
Baillie, Annesley . Rev. Annesley Bailie. Comber D. 25 Apr 1758 Aged 54; Husband of Elizabeth Who D. 23 Feb 1763 Aged 50; Old Inishargy Graveyard Mis, freepages.genealogy.rootsweb.ancestry.com/~rosdavies/
Baillie, H, Comber, Down: North, Comber, Square (The), Ulster Covenant 1912 in www.proni.gov.uk
Baillie, James, Ballygowan, D/654/A3/1B, [Freeholders in www.proni.gov.uk](http://www.proni.gov.uk)
Baillie, J, Ballygowan, Down: North, Ballygowan, Orange Hall & Church, Ulster Covenant 1912 in www.proni.gov.uk
Baillie, Kate, Brownlow Street Comber, Down: North, Comber, 1st Presbyterian Church, Ulster Covenant 1912 in www.proni.gov.uk
Baillie, Maggie, Ballygowan, Down: North, Ballygowan, Orange Hall & Church, Ulster Covenant 1912 in www.proni.gov.uk
Baillie, Matilda, Castle Espie Comber, Down: North, Comber, Square (The), Ulster Covenant 1912 in www.proni.gov.uk
Baillie, Robert, Comber, Down: North, Comber, Orange Hall, Ulster Covenant 1912 in www.proni.gov.uk
Baillie, Sam, Ballyloughan Comber, Down: North, Comber, Orange Hall, Ulster Covenant 1912 in www.proni.gov.uk
Baillie, Samuel, Ballygowan, Down: North, Ballygowan, Orange Hall, Ulster Covenant 1912 in www.proni.gov.uk
Baillie, William James, Mill Street Comber, Down: North, Comber, Orange Hall, Ulster Covenant 1912 in www.proni.gov.uk

Baird, Alexander, Granshagh, D/654/A3/1P, [Freeholders in www.proni.gov.uk](http://www.proni.gov.uk)
Baird, Alexander, Granshagh, D/654/A3/1P, [Freeholders in www.proni.gov.uk](http://www.proni.gov.uk)
Baird, John, Nurseryville Householder in Griffiths Valuation ~1863 several websites have details
Baird, Samuel, Granshaw, D/654/A3/1B, [Freeholders in www.proni.gov.uk](http://www.proni.gov.uk)
Balentine, Adam, Ballyloughan, D/1928/F/40, [Freeholders in www.proni.gov.uk](http://www.proni.gov.uk)

Ball, James, Moneyreagh Householder in Griffiths Valuation ~1863 several websites have details
Ball, Len & Desmond Rainey . A Taste of Old Comber : The Town & Its History Published Belfast{Dundonald?} : White Row Press, 2002 .Collation 125 P.,Ill.(Some Col.),Maps, Ports.,20x24 Cm. Control Number 1870132068.Subject Comber (Northern Ireland) History .Notes Includes Bibliographical References And Index DA990.D7 QUB
Ball, Len & Desmond Rainey . A Taste of Old Comber : The Town & Its History Published Belfast{Dundonald?} : White Row Press, 2002 .Collation 125 P.,Ill.(Some Col.),Maps, Ports.,20x24 Cm..Subject Comber (Northern Ireland) History .Notes include References, Bibliography, and Index. Permission was given by the authors to include their bibliography in this compilation. Thank you both very much,

Ballad of Collier's Croft [The] [Newtownards Chronicle](http://www.newtownardschronicle.com) 10 Mar 1983 p.3 with acknowledgment to **The Education and Library Service of the South Eastern Education and Library Board**.

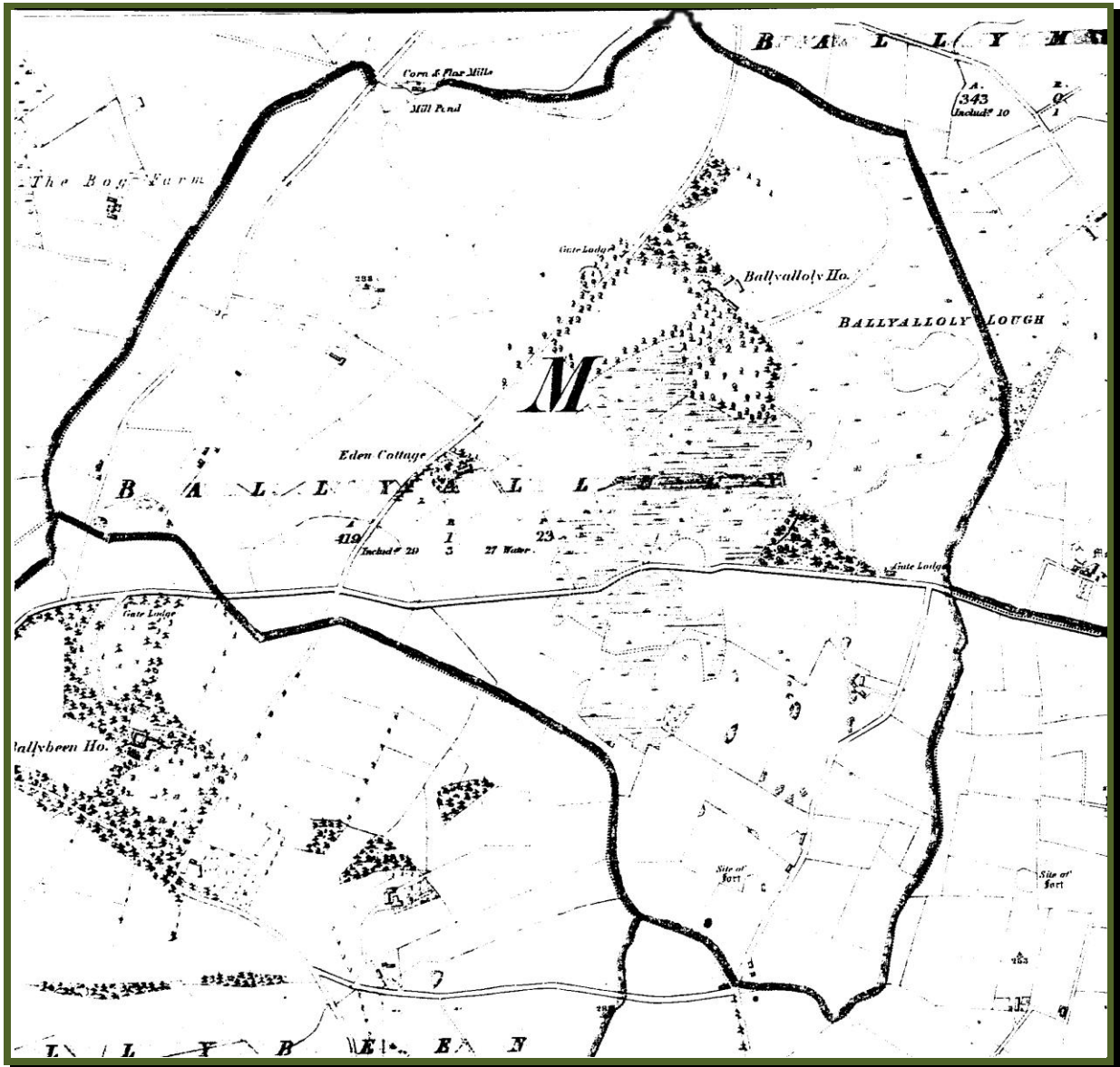
Ballagh , William Comber Husband of Margaret White; Father of Agnes B. 30 Jun 1870 CR, freepages.genealogy.rootsweb.ancestry.com/~rosdavies/

Ballantine, Adam, Ballyloughan, ARM/5/2/9, [Freeholders in www.proni.gov.uk](http://www.proni.gov.uk)
Ballantine, Adam, Ballyloughan, ARM/5/2/9, [Freeholders in www.proni.gov.uk](http://www.proni.gov.uk)
Ballamacathan freepages.genealogy.rootsweb.ancestry.com/~rosdavies/ Alternate Name For **Ballymagaughey** Townland In 1615 O'L B P327
Ballentine, Adam, Ballyloughan, D/1928/F/40, [Freeholders in www.proni.gov.uk](http://www.proni.gov.uk)
Ballentine, Adam, Ballyloughan, D/1928/F/7A, [Freeholders in www.proni.gov.uk](http://www.proni.gov.uk)
Ballintine, Adam, Ballyloughan, ARM/5/2/5, [Freeholders in www.proni.gov.uk](http://www.proni.gov.uk)

Ballyalloy Townland **Comber Civil Parish** – An overview

Where it is in relation to Comber Town { a diagram using Ros Davies Comber parish townland map [jpeg] }





Ballyalloy Townland Map surveyed 1858, pub 1863, scale 6 inches to the mile. OS 1st revision to the 1st series. with acknowledgment to **The Education and Library Service of the South Eastern Education and Library Board.** See section below **Ballyalloy Townland** Inhabitants or Occupiers as listed in Griffiths Valuations lists for Comber

Ballyalloy Townland Comber Civil Parish – compilers notes

Adjoining townlands and adjoining civil parish es if relevant. Ballybeen, Ballycreelly, Ballymalady, Gransha Yes/None
 Alternative Spellings: **Ballyaccoly** [a misspelling], **Ballyaloghie** probably **Ancient Townland** see own entry, **Ballyalolly**, **Ballyalloby** [a misspelling]. Ballyalloy.

Similar Townland name in the adjoining civil parish[es] Yes/No.....

Records recorded under secondary spelling in different official bodies. Yes/No..... [doubts could arise that all entries found.]

List of inhabitants smaller than expected

Townland split across civil parish boundaries, ie Comber Civil Parish, Yes/No...the other parish is

Ballyalloy Townland Comber Civil Parish – Description

Ballyalloy Townland **Ballyalloy** Comber. 2km SW of Comber; 419 acres; click here to its location on a townland map; a lake; the proprietor in 1837 was D. Ker whose agent was Mr Black & Mr Stephenson; 21 landholders in 1837; farms from 1-20 acres & one of 69 acres; rent from 20-35 shillings an acre; old leases 10 shillings & 6 pence; 56 males & 51 females in 1837; email me for a **Photo** of the townland V7 p32, 37 ,39, 42, 43 OSM also use of Ballyalloy[Hayes or PRONI] source freepages.genealogy.rootsweb.ancestry.com/~rosdavies/

Ballyalloy Townland Comber Civil Parish – Detailed Specific entries eg **Buildings, Churches, Bridges, Demolished, Factorys, Houses, Mills, etc etc**

Ballyalloy Eden Cottage, Ballyalloy Road, Ballyalloy, Comber, BT23 5PN ID 11760 HB24/16/024 House see the Crown © database www.ehsni.gov.uk/buildlist.

Ballyalloy Enclosure J43026706 Dow 010:047 see the Crown © database www.ehsni.gov.uk/built/mbr/monuments_database/mons.asp

Ballylolly House freepages.genealogy.rootsweb.ancestry.com/~rosdavies/ Comber Map Reference 21; 42/68 Farm Estate; 3km WSW of Comber; Residence of Large Land Owner in 1837; V7 P35 OSM

Ballylolly House, Comber see *Open day at Ballylolly House, Comber* *Ulster Star* 21 May 1976 p.18 with acknowledgment to **The Education and Library Service of the South Eastern Education and Library Board.**

Ballylolly or Ballylolly House Gate lodge to former Ballylolly House, 20 Ballylolly Road, Comber, BT23 5PN ID 11761 HB24/16/025 Gates/ Screens/ Lodges see the Crown © database www.ehsni.gov.uk/buildlist.

Ballylolly or Ballylolly House, Munn, David, Ballylolly House Comber 1907 street directory see www.lennonwylie.co.uk

Ballylolly Lough freepages.genealogy.rootsweb.ancestry.com/~rosdavies/ Comber Map Reference 21: 43/68 Small Lake In Estate Grounds, 3km SW of Comber V7 P 43 OSM source freepages.genealogy.rootsweb.ancestry.com/~rosdavies/

Ballylolly Rath J42346812 [Dow 010:013](http://www.ehsni.gov.uk/built/mbr/monuments_database/mons.asp) see the Crown © database www.ehsni.gov.uk/built/mbr/monuments_database/mons.asp

Ballylolly Rath Scheduled J42736815 [Dow 010:014](http://www.ehsni.gov.uk/built/mbr/monuments_database/mons.asp) see the Crown © database www.ehsni.gov.uk/built/mbr/monuments_database/mons.asp

Ballylolly Townland **Comber Civil Parish** **Finding Inhabitants or Occupiers as listed in Griffiths Valuations list 1863?**

Occupiers as listed in the Valuation of Tenements: Union of Newtownards; **Ballylolly** in Comber Parish - [1863] with acknowledgment to **The Education and Library Service of the South Eastern Education and Library Board.**

The left hand column reference is the actual location of the occupier etc on a special 6" inch map, 'Griffiths Valuation annotated map' An alphabetical list of these and other inhabitants or occupiers follows this table

No. and Letters of Reference to Map.	Names.		Description of Tenement.	Area.	Rateable Annual Valuation.		Total Annual Valuation of Rateable Property.	
	Townlands and Occupiers.	Immediate Lessors.			Land.	Buildings.		
				A. R. P.	£ s. d.	£ s. d.	£ s. d.	
BALLYALLOLY.								
<i>(Ord. S. 10.)</i>								
<i>(Ballylolly House.)</i>								
1	a	James Warnock, .	David S. Ker, .	House, offices, and land, Marsh,	131 1 0	139 0 0	30 0 0	175 0 0
-	b	Unoccupied,	James Warnock, .	House,	42 0 0	6 0 0	1 0 0	1 0 0
-	c	Andrew J. Dempster, .	Same,	House,	—	—	1 5 0	1 5 0
2		Gawn Orr,	David S. Ker,	Land,	15 0 30	14 0 0	—	14 0 0
3		John Browne,	Same,	House, offices, and land, .	14 0 10	13 10 0	3 0 0	16 10 0
4	a	Hans Shaw,	Same,	House, offices, and land, .	15 0 0	13 10 0	2 0 0	15 10 0
-	b	James Thompson,	Hans Shaw,	House and sm. garden, . . .	—	—	0 15 0	0 15 0
5		Matthew Munn,	David S. Ker,	House, offices, and land, .	28 2 20	27 10 0	3 0 0	30 10 0
<i>(Eden Cottage.)</i>								
6		David Orr,	Same,	House, offices, and land (part marsh),	36 3 25	30 0 0	10 0 0	40 0 0
7		Robert Orr,	Same,	Workman's house and land (part marsh),	35 3 35	30 0 0	0 10 0	30 10 0
8		John M'Cullagh,	Same,	Land and marsh,	32 0 15	21 0 0	—	21 0 0
9		John M'Cartney,	Same,	House, offices, and land, . .	23 1 0	22 0 0	1 10 0	23 10 0
10		John Simpson,	Same,	Land,	37 0 5	36 10 0	—	36 10 0
-	a	Robert Frazer,	John Simpson,	House,	—	—	0 15 0	0 15 0
-	b	Eleanor Thompson,	Same,	House and sm. garden,	—	—	0 10 0	0 10 0
-	c	Alexander Wilson,	John Hamilton,	House,	—	—	0 15 0	0 15 0
-	d	Jane Watson,	John Simpson,	House,	—	—	0 10 0	0 10 0
11		William Mathews,	David S. Ker,	House, office, and land, . . .	8 0 3	7 10 0	0 15 0	8 5 0
Total,					419 1 23	360 10 0	56 5 0	416 15 0

Ballylolly Townland **Comber Civil Parish** **The Alphabetical list Inhabitants or Occupiers, excluding censuses.**

Ballylolly, Brown, William, **Ballylolly**, D/654/A3/1N, [Freeholders in www.proni.gov.uk](http://www.proni.gov.uk)

Ballylolly, Browne, John, Householder in Griffiths Valuation ~1863 several websites have details

Ballylolly, Clarke, John, D/654/A3/1Q, [Freeholders in www.proni.gov.uk](http://www.proni.gov.uk)

Ballylolly, Dempster, Andrew J., Householder in Griffiths Valuation ~1863 several websites have details

Ballylolly, Dempster, William, D/654/A3/1A, [Freeholders in www.proni.gov.uk](http://www.proni.gov.uk)

Ballylolly, Frame, George, D/654/A3/1A, [Freeholders in www.proni.gov.uk](http://www.proni.gov.uk)

Ballylolly, Frame, Richard, D/654/A3/1Q, [Freeholders in www.proni.gov.uk](http://www.proni.gov.uk)

Ballylolly, Frame, Richard, D/654/A3/1S, [Freeholders in www.proni.gov.uk](http://www.proni.gov.uk)

Ballylolly, Frazer, Robert, Householder in Griffiths Valuation ~1863 several websites have details

Ballylolly, Hamilton, John, D/654/A3/1Q, [Freeholders in www.proni.gov.uk](http://www.proni.gov.uk)

Ballylolly, Hanna-Henrietta-Down: North-, Comber-Square (The), Ulster Covenant 1912 in www.proni.gov.uk

Ballylolly, Kennedy, Alexander, D/654/A3/1Q, [Freeholders in www.proni.gov.uk](http://www.proni.gov.uk)

Ballylolly, Kennedy, John, D/654/A3/1Q, [Freeholders in www.proni.gov.uk](http://www.proni.gov.uk)

Ballylolly, Mathews, Robert, D/654/A3/1S, [Freeholders in www.proni.gov.uk](http://www.proni.gov.uk)

Ballylolly, Mathews, William, Householder in Griffiths Valuation ~1863 several websites have details

Ballylolly, Mathews, Robert, D/654/A3/1Q, [Freeholders in www.proni.gov.uk](http://www.proni.gov.uk)

Ballylolly, Mc Cartney, John, Householder in Griffiths Valuation ~1863 several websites have details

Ballylolly, Mc Cullagh, John, Householder in Griffiths Valuation ~1863 several websites have details

Ballylolly, McDowell-Hugh-Down: North-, Comber-Church Grounds Ulster Covenant 1912 in www.proni.gov.uk

Ballylolly, Munn, Matthew, Householder in Griffiths Valuation ~1863 several websites have details

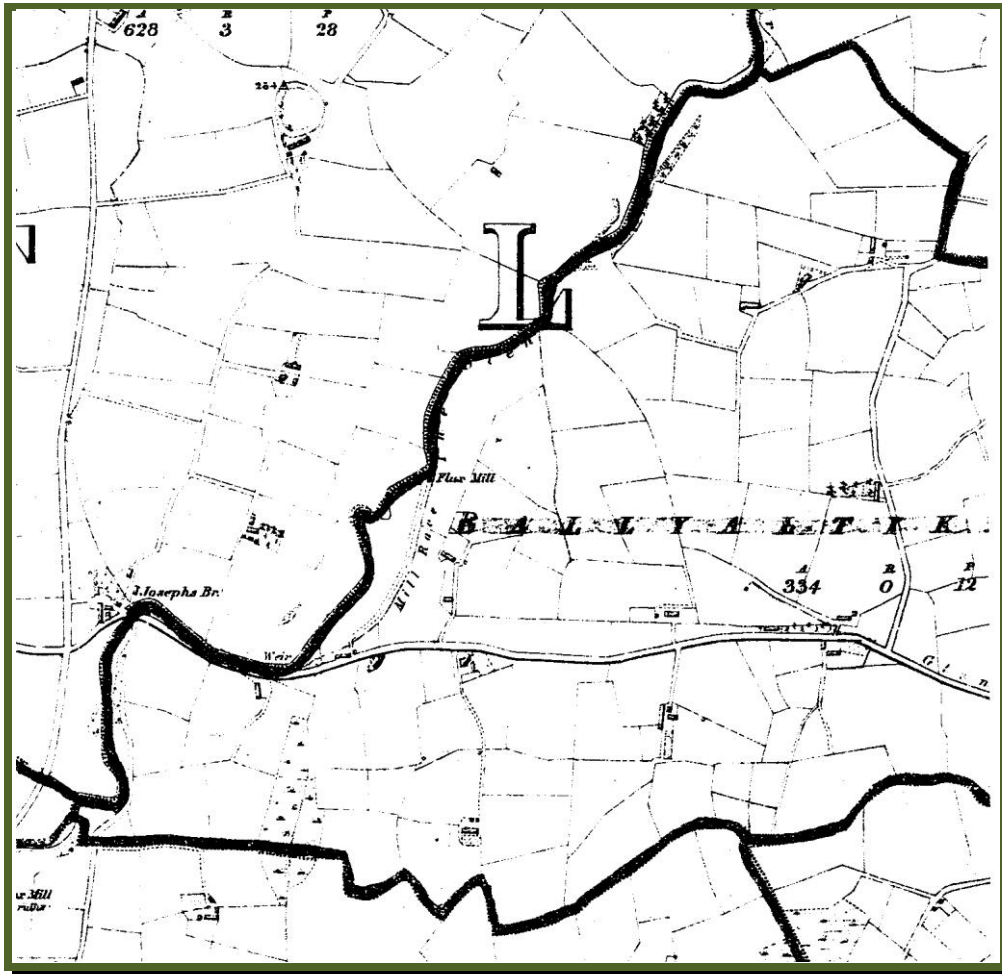
[Ballyalloly](#), Orr, David, Householder in Griffiths Valuation ~1863 several websites have details
[Ballyalloly](#), Orr, Gawn, Householder in Griffiths Valuation ~1863 several websites have details
[Ballyalloly](#), Orr, Robert, Householder in Griffiths Valuation ~1863 several websites have details
[Ballyalloly](#), Petticrew, Richard, D/654/A3/1B, [Freeholders in www.proni.gov.uk](#)
[Ballyalloly](#), Ross, John, T/761/19, [Freeholders in www.proni.gov.uk](#)
[Ballyalloly](#), Shaw, Hans, Householder in Griffiths Valuation ~1863 several websites have details
[Ballyalloly](#), Simpson, John, Householder in Griffiths Valuation ~1863 several websites have details
[Ballyalloly](#), Simpson-Lizzie-Down: North, Tullynakill-Homes Ulster Covenant 1912 in [www.proni.gov.uk](#)
[Ballyalloly](#), Simpson-Robert-Down: North-, Comber-Square (The), Ulster Covenant 1912 in [www.proni.gov.uk](#)
[Ballyalloly](#), Thompson, Eleanor, Householder in Griffiths Valuation ~1863 several websites have details
[Ballyalloly](#), Thompson, James, Householder in Griffiths Valuation ~1863 several websites have details
[Ballyalloly](#), Thompson, John, D/654/A3/1Q, [Freeholders in www.proni.gov.uk](#)
[Ballyalloly](#), Thompson, John, D/654/A3/1Q, [Freeholders in www.proni.gov.uk](#)
[Ballyalloly](#), Warnock, James, Householder in Griffiths Valuation ~1863 several websites have details
[Ballyalloly](#), Watson, Jane, Householder in Griffiths Valuation ~1863 several websites have details
[Ballyalloly](#), Wilson, Alexander, Householder in Griffiths Valuation ~1863 several websites have details

[Ballyalohie](#) [freepages.genealogy.rootsweb.ancestry.com/~rosdavies/Comber](#) . [Ancient Townland In 17th Century In East Down](#); Most Probably [Ballyalloly](#) V17 P123 OSM

Ballyaltikilligan Townland Comber Civil Parish – An overview

Where it is in relation to Comber Town { a diagram using Ros Davies Comber parish townland map [jpeg] }





Ballyaltikilligan
Townland

<.....WEST

Map surveyed 1858, pub 1863, scale 6 inches to the mile. OS 1st revision to the 1st series. [our thanks to SEELB] v [JPEG](#) See section below [Ballyaltikilligan Townland](#) Inhabitants or Occupiers as listed in Griffiths Valuations lists for Comber

Ballyaltikilligan
Townland

EAST ----->

Map surveyed 1858, pub 1863, scale 6 inches to the mile. OS 1st revision to the 1st series. [our thanks to SEELB] v [JPEG](#) See section below [Ballyaltikilligan Townland](#) Inhabitants or Occupiers as listed in Griffiths Valuations lists for Comber



Ballyalkilligan Townland Comber Civil Parish – Compilers notes

Any problems found in the collection of information.

Adjoining townlands and adjoining civil parish es if relevant. Ballyloughan, Ballymalady, Ballystockart, Gransha possible, Town Parks
Yes/None

Alternative Spellings: **Ballyalkiligan, Baltihiltiaian a misspelling**

Similar Townland name in the adjoining civil parish[es] Yes/No.....

Records recorded under secondary spelling in different official bodies. Yes/No..... [doubts could arise that all entries found.]

Townland split across civil parish boundaries, ie Comber Civil Parish, Yes/No...

Ballyalkilligan Townland Comber Civil Parish Description

Ballyalkilligan Townland. freepages.genealogy.rootsweb.ancestry.com/~rosdavies/ Comber Map Reference 21: 43/70 2km W of Comber; 338 Acres; Click Here To Its Location On A Townland Map; A Flax Mill In 1837; The Proprietor Then Was Marquis of Londonderry Whose Agent Was Mr Andrews of Comber; Good Land; 31 Landholders; Farms 1, 15 Acres;84 Males & 81 Females In 1837 ;"The Haw' Auction of Valuable Farms & Scutch Mill 16 Sep 1876; Email Me For A Photo of The Townland V7 P 31, 35 ,37 ,38, 42 OSM: DR

Ballyalkilligan Townland Comber Civil Parish Detailed Specific entries eg Buildings, Churches, Bridges, Demolished, Factories, Houses, Mills, etc etc

Ballyalkilligan Joseph's Bridge, Glen Road, Ballystockart and Ballyalkilligan, Comber, ID 12654 HB24/15/042 Bridge see the Crown © database www.ehsni.gov.uk/buildlist.

Ballyalkilligan Medieval Church (Site Of): Rogerstone J43696982 [Dow 010:056](http://www.ehsni.gov.uk/built/mbr/monuments_database/mons.asp) see the Crown © database www.ehsni.gov.uk/built/mbr/monuments_database/mons.asp

Ballyalkilligan Townland Comber Civil Parish Finding Inhabitants or Occupiers as listed in Griffiths Valuations list 1863

Occupiers as listed in the Valuation of Tenements: Union of Newtownards; **Ballyalkilligan** in Comber Parish- [1863] with acknowledgment to **The Education and Library Service of the South Eastern Education and Library Board.**

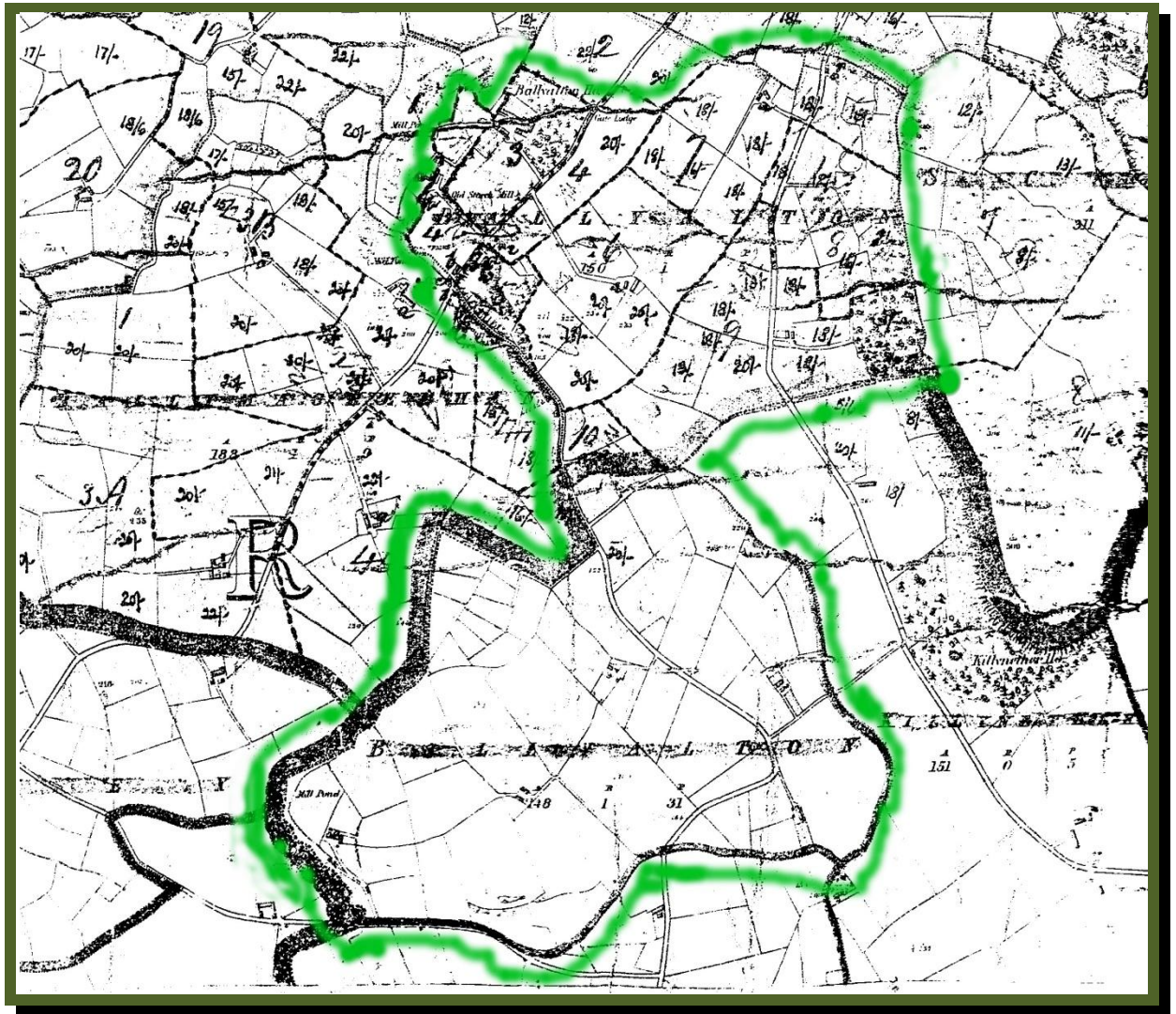
The left hand column reference is the actual location of the occupier etc on a special 6" inch map, 'Griffiths Valuation annotated map' An alphabetical list of these and other entries follows this table

No. and Letters of Reference to Map.	Names.		Description of Tenement.	Area.	Rateable Annual Valuation.		Total Annual Valuation of Rateable Property.
	Townlands and Occupiers.	Immediate Lessors.			Land.	Buildings.	
				A. R. P.	£ s. d.	£ s. d.	£ s. d.
BALLYALTKILLIGAN.							
<i>(Ord. S. 10.)</i>							
1	James Dougherty,	Marquis of Londonderry	Land,	19 3 25	21 0 0	—	21 0 0
2	Samuel Todd,	Same,	House,offices,and land,	9 1 15	9 5 0	2 5 0	11 10 0
3 A	Samuel Todd,	Same,	House,offices,& land, }	7 0 35	7 0 0	1 10 0	} 12 10 0
— B				0 3 10	0 10 0	—	
— C				0 3 10	0 10 0	—	
— D				2 3 35	3 0 0	—	
4 A	William Murdoch,	Same,	Land,	6 3 10	6 15 0	—	} 10 10 0
— B	4 0 20	3 15 0	—				
—	A a	Charles Todd,	House, office, & garden,	0 2 0	0 10 0	0 15 0	1 5 0
—	— b	Mary Todd,	House,	—	—	0 15 0	0 15 0
5	Charles Browne,	Marquis of Londonderry	House,offices,and land,	10 2 25	11 0 0	1 10 0	12 10 0
6	Thomas Horner,	Same,	Land,	13 3 35	15 0 0	—	} 39 0 0
7				15 0 0	16 0 0	0 10 0	
8				6 2 25	6 0 0	1 10 0	
—	6 a	Thomas Gracey,	House, office, and land,	0 1 10	0 10 0	1 5 0	} 1 15 0
—	— B	James Wilson,	House, office, & garden,	9 3 30	10 0 0	—	
—	A a	Mary Wance,	House,offices,& land, }	23 1 20	23 10 0	3 0 0	} 36 10 0
—	— b	Mary Robson and another,	House,	—	—	0 10 0	
—	— c	George M'Cullagh,	House,	—	—	1 0 0	1 0 0
10	a	Agnes M'Kibbin,	House, office, & garden,	0 0 35	0 5 0	0 15 0	1 0 0
—	— b	Marquis of Londonderry	Flax-mill and land,	13 0 5	12 0 0	6 0 0	18 0 0
—	— c	Samuel M'Whinney,	House and garden,	0 1 0	0 5 0	1 0 0	1 5 0
11	Rachel Dugan,	Same,	House,	—	—	0 15 0	0 15 0
12	James Gracey,	Marquis of Londonderry	House,offices,and land,	17 1 15	16 5 0	1 5 0	17 10 0
13	William Gracey,	Same,	House,offices,and land,	19 3 0	19 0 0	2 0 0	21 0 0
14	Alexander Rainey,	Same,	House,offices,and land,	15 3 35	15 10 0	1 10 0	17 0 0
15	Robert Baxter,	Same,	House,offices,and land,	13 0 20	11 15 0	1 10 0	13 5 0
16	Robert M'Conkey,	Same,	House, office, and land,	5 1 35	5 0 0	1 0 0	6 0 0
17	John Milling,	Same,	House,offices,and land,	12 3 30	12 0 0	1 10 0	13 10 0
18	Francis Boal,	Same,	House,offices,and land,	18 2 10	18 10 0	3 10 0	22 0 0
—	—	John Duncan,	House,offices,and land,	15 1 20	17 0 0	2 5 0	19 5 0

19	Reps. James Allen, .	Marquis of Londonderry	Land, . . .	8 1 10	10 0 0	---	10 0 0
20	Elizabeth Murray, .	Same, . . .	Land, . . .	7 0 35	9 0 0	---	9 0 0
21	Alexander Thompson, .	Same, . . .	Land, . . .	5 2 30	7 0 0	---	7 0 0
22	Robert Price, . . .	Same, . . .	Land, . . .	1 3 15	2 15 0	---	2 15 0
23 A	} William Robinson, . . .	Same, . . .	Land, . . .	2 1 35	3 5 0	---	} 6 15 0
- B				2 2 35	3 10 0	---	
24	Samuel M'Cleery, . . .	Same, . . .	Land, . . .	10 1 35	11 15 0	---	11 15 0
25 A	} James Riddle, . . .	Same, . . .	Land, . . .	2 1 25	3 10 0	---	} 7 15 0
- B				3 3 10	4 5 0	---	
26	Jane Thompson, . . .	Same, . . .	Land, . . .	3 0 3	4 10 0	---	4 10 0
27 A	} John Corbett, . . .	Same, . . .	Land, . . .	3 0 13	4 10 0	---	} 11 10 0
- B				3 0 13	3 15 0	---	
- C				2 3 3	3 5 0	---	
28	Robert M'Cullagh, . . .	Same, . . .	Land, . . .	2 1 5	3 10 0	---	3 10 0
29	John Glover, . . .	John Kerr, . . .	Land, . . .	1 3 15	2 15 0	---	2 15 0
30	James Milling, . . .	Marquis of Londonderry	Land, . . .	4 3 0	6 10 0	---	6 10 0
31	Alexander Dugan, . . .	James Gracey, . . .	House, office, and land,	3 3 20	2 15 0	0 15 0	3 10 0
Total, . . .				334 0 12	348 5 0	38 5 0	386 10 0

Ballyaltkilligan Townland Comber Civil Parish The Alphabetical list Inhabitants or Occupiers, excluding censuses.

- Ballyaltkilligan**, Allen, Rep. James, Householder in Griffiths Valuation ~1863 several websites have details
Ballyaltkilligan, Allison-Arch-Down: North-, Comber-Square (The), Ulster Covenant 1912 in www.proni.gov.uk
Ballyaltkilligan, Anderson-Hamilton-Down: North-, Comber-Square (The), Ulster Covenant 1912 in www.proni.gov.uk
Ballyaltkilligan, Baxter, Robert, Householder in Griffiths Valuation ~1863 several websites have details
Ballyaltkilligan, Baxter, Alexander, D/654/A3/1Q, [Freeholders in www.proni.gov.uk](http://www.proni.gov.uk)
Ballyaltkilligan, Boal, Francis, Householder in Griffiths Valuation ~1863 several websites have details
Ballyaltkilligan, Boal-Elizabeth S-Down: North-, Comber-1st Presbyterian Church Ulster Covenant 1912 in www.proni.gov.uk
Ballyaltkilligan, Boal-Eva-Down: North-, Comber-1st Presbyterian Church Ulster Covenant 1912 in www.proni.gov.uk
Ballyaltkilligan, Boal-Francis-Down: North-, Comber-1st Presbyterian Church Ulster Covenant 1912 in www.proni.gov.uk
Ballyaltkilligan, Boal-Mary-Down: North-, Comber-1st Presbyterian Church Ulster Covenant 1912 in www.proni.gov.uk
Ballyaltkilligan, Brown, Charles, D/654/A3/1Q, [Freeholders in www.proni.gov.uk](http://www.proni.gov.uk)
Ballyaltkilligan, Brown, Charles, D/654/A3/1S, [Freeholders in www.proni.gov.uk](http://www.proni.gov.uk)
Ballyaltkilligan, Brown-Henry-Down: North-, Comber-Square (The), Ulster Covenant 1912 in www.proni.gov.uk
Ballyaltkilligan, Brown-James-Down: North-, Comber-Orange Hall Ulster Covenant 1912 in www.proni.gov.uk
Baltihiltiaian Brown--Robert-Down: North-, Comber-1st Presbyterian Church Ulster Covenant 1912 in www.proni.gov.uk
Ballyaltkilligan, Brown-Sarah-Down: North-, Comber-Homes Ulster Covenant 1912 in www.proni.gov.uk
Ballyaltkilligan, Browne, Charles, Householder in Griffiths Valuation ~1863 several websites have details
Ballyaltkilligan, Conkey, Matthew, D/654/A3/1Q, [Freeholders in www.proni.gov.uk](http://www.proni.gov.uk)
Ballyaltkilligan, Corbett, John, Householder in Griffiths Valuation ~1863 several websites have details
Ballyaltkilligan, Dougan, Alexander, D/654/A3/1S, [Freeholders in www.proni.gov.uk](http://www.proni.gov.uk)
Ballyaltkilligan, Dougan, James, D/654/A3/1A, [Freeholders in www.proni.gov.uk](http://www.proni.gov.uk)
Ballyaltkilligan, Dougherty, James, Householder in Griffiths Valuation ~1863 several websites have details
Ballyaltkilligan, Dugan, Alexander, Householder in Griffiths Valuation ~1863 several websites have details
Ballyaltkilligan, Dugan, Rachel, Householder in Griffiths Valuation ~1863 several websites have details
Ballyaltkilligan, Dugan, James, DOW/5/3/2, [Freeholders in www.proni.gov.uk](http://www.proni.gov.uk)
Ballyaltkilligan, Dugan, William, D/654/A3/1A, [Freeholders in www.proni.gov.uk](http://www.proni.gov.uk)
Ballyaltkilligan, Duggan, James, D/654/A3/1A, [Freeholders in www.proni.gov.uk](http://www.proni.gov.uk)
Ballyaltkilligan, Duncan, John, Householder in Griffiths Valuation ~1863 several websites have details
Ballyaltkilligan, Dunlop, Robert, D/654/A3/1Q, [Freeholders in www.proni.gov.uk](http://www.proni.gov.uk)
Ballyaltkilligan, Ellison-Elizabeth-Down: North-, Comber-1st Presbyterian Church Ulster Covenant 1912 in www.proni.gov.uk
Ballyaltkilligan, Ellison-Jas-Down: North-, Comber-Square (The), Ulster Covenant 1912 in www.proni.gov.uk
Ballyaltkilligan, Ellison-Mary Eleanor-Down: North-, Comber-Homes Ulster Covenant 1912 in www.proni.gov.uk
Ballyaltkilligan, Ellison-Thomas G-Down: North-, Comber-Orange Hall Ulster Covenant 1912 in www.proni.gov.uk
Ballyaltkilligan, Glover, John, Householder in Griffiths Valuation ~1863 several websites have details
Ballyaltkilligan, Gourley, Thomas, D/654/A3/1A, [Freeholders in www.proni.gov.uk](http://www.proni.gov.uk)
Ballyaltkilligan, Gourley, Thomas, D/654/A3/1A, [Freeholders in www.proni.gov.uk](http://www.proni.gov.uk)
Ballyaltkilligan, Gourley, Thomas, DOW/5/3/2, [Freeholders in www.proni.gov.uk](http://www.proni.gov.uk)
Ballyaltkilligan, Gracey, James, Householder in Griffiths Valuation ~1863 several websites have details
Ballyaltkilligan, Gracey, Thomas, Householder in Griffiths Valuation ~1863 several websites have details
Ballyaltkilligan, Gracey, William, Householder in Griffiths Valuation ~1863 several websites have details
Ballyaltkilligan, Gracey, James, DOW/5/3/2, [Freeholders in www.proni.gov.uk](http://www.proni.gov.uk)
Ballyaltkilligan, Gracey, Robert, D/654/A3/1A, [Freeholders in www.proni.gov.uk](http://www.proni.gov.uk)
Ballyaltkilligan, Gracey, Thomas, DOW/5/3/2, [Freeholders in www.proni.gov.uk](http://www.proni.gov.uk)
Ballyaltkilligan, Gracy, James, D/654/A3/1A, [Freeholders in www.proni.gov.uk](http://www.proni.gov.uk)
Ballyaltkilligan, Gracy, James, D/654/A3/1Q, [Freeholders in www.proni.gov.uk](http://www.proni.gov.uk)
Ballyaltkilligan, Gracy, William, D/654/A3/1Q, [Freeholders in www.proni.gov.uk](http://www.proni.gov.uk)
Ballyaltkilligan spelling error **Ballyaltkilligan** Comber, Herron-William-Down: North-, Comber-Church Grounds Ulster Covenant 1912 in www.proni.gov.uk
Ballyaltkilligan, Horner, Thomas, Householder in Griffiths Valuation ~1863 several websites have details
Ballyaltkilligan, Horner-Elizabeth S-Down: North-, Comber-Homes Ulster Covenant 1912 in www.proni.gov.uk
Ballyaltkilligan, Horner-Isabella-Down: North-, Comber-1st Presbyterian Church Ulster Covenant 1912 in www.proni.gov.uk
Ballyaltkilligan, Horner-Mary Ann-Down: North-, Comber-1st Presbyterian Church Ulster Covenant 1912 in www.proni.gov.uk
Ballyaltkilligan, Horner-Mary-Down: North-, Comber-1st Presbyterian Church Ulster Covenant 1912 in www.proni.gov.uk
Ballyaltkilligan, Horner-Robert-Down: North-, Comber-Square (The), Ulster Covenant 1912 in www.proni.gov.uk
Ballyaltkilligan, Horner-Thoms-Down: North-, Comber-Square (The), Ulster Covenant 1912 in www.proni.gov.uk
Ballyaltkilligan, Horner-Walter-Down: North-, Comber-1st Presbyterian Church Ulster Covenant 1912 in www.proni.gov.uk
Ballyaltkilligan Comber, Horner-William J-Down: North-, Comber-Church Grounds Ulster Covenant 1912 in www.proni.gov.uk
Ballyaltkilligan, Levingston, James, D/654/A3/1S, [Freeholders in www.proni.gov.uk](http://www.proni.gov.uk)
Ballyaltkilligan, Levingston, James, D/654/A3/1S, [Freeholders in www.proni.gov.uk](http://www.proni.gov.uk)



Ballyalton Townland Comber or Newtownards Civil Parish Map surveyed 1858, annotated with Griffiths Valuation notes onto the 1863 published map, scale 6 inches to the mile. OS 1st revision to the 1st series. with acknowledgment to The Education and Library Service of the South Eastern Education and Library Board.

This is the first map in this study showing part of Griffiths Valuation map showing the relevant numbers that joined people to a map, so its 1863 or nearer to us in the Newtownards administration. See also JG notes pages 17-18.

See section below **Ballyalloy Townland** Inhabitants or Occupiers as listed in Griffiths Valuations lists for Comber. I have outlined the townland in green as best as I can judge! but its northern boundary is difficult to read.

Ballyalton Townland Comber Civil Parish – Compilers notes

A problem was found in the collection of information. Ros Davies includes it as part of Newtownards parish. PRONI includes it as part of Comber parish. DR notes According to the Griffiths Valuation, it is split between Comber and Newtownards (the electoral divisions are Comber and Newtownards South). RD further offers Places Names of Northern Ireland by A.J. Hughes & R.S. Hannan , > Northern Ireland Place Names Project, Dept. of Celtic, Queen's > University of Belfast publ. 1992 which has the whole of Ballyalton in > Newtownards administration. Griffiths confirms RD 's information. See JG notes pages 15-16

Adjoining townlands and adjoining civil parish es if relevant. In Dundonald Parish by Ballyrainey and Unicarval, In Comber Parish by Ballyhenry Major, and Killynether. In Newtownards parish by Ballycullen, Ballymagreehan, Greengraves and Scrabo

Alternative Spellings:

Similar Townland name in other adjoining civil parish[es]

Yes/No.....

Records recorded under secondary spelling in different official bodies.

Yes/No..... [doubts could arise that all entries found.]

Townland split across civil parish boundaries, ie Comber Civil Parish,

Yes/No...Don't know, the other parish is Newtownards

Ballyalton Townland Comber Civil Parish Description

Ballyalton Townland Description freepages.genealogy.rootsweb.ancestry.com/~rosdavies/ Newtownards . 150 Acres; Click Here To Its Location On A Townland Map; Means ' Townland of The Streamlet; There Was A Flax Mill In 1836; Proprietor In 1837 Was The Marquis of Londonderry Whose Agent Was Mr Andrews of Comber; Bad Land Quality; Farms From 10, 40 Acres; Rent 25, 30 Shillings An Acre In 1837; 37 Males & 33 Females In 1837; Fatal Accident At Glebe Quarry 11 Oct 1884 V7 P37, 39 ,42 , 110 OSM; NC see **Ballyalton House**

Ballyalton Townland PRONI 2008 lists **Ballyalton Townland** as NO 3 in the 45 townlands of Comber civil parish.

Ballyalton Townland Comber Civil Parish Detailed Specific entries eg **Buildings, Churches, Bridges, Demolished, Factorys, Houses, Mills, etc etc**

Ballyalton Gate screen Ballyalton House 39 Ballyrainey Road Ballyalton Newtownards BT23 5AD ID 9042 HB24/11/033 Gates/ Screens/ Lodges see the Crown © database www.ehsni.gov.uk/buildlist.

Ballyalton House freepages.genealogy.rootsweb.ancestry.com/~rosdavies/ Map Reference Newtownards 21: 46/73 Farm Estate; 3km SW of Newtownards

Ballyalton House Ballyalton House 39 Ballyrainey Road Ballyalton Newtownards BT23 5AD ID 6605 HB24/11/032 House see the Crown © database www.ehsni.gov.uk/buildlist.

Ballyalton Townland Comber Civil Parish Townland Comber Civil Parish Finding Inhabitants or Occupiers as listed in Griffiths Valuations list 1863? with acknowledgment to **The Education and Library Service of the South Eastern Education and Library Board.**

Occupiers as listed in the Valuation of Tenements: Union of Newtownards; **Ballyaltikilligan** in Comber Parish- [1863]

The left hand column reference is the actual location of the occupier etc on a special 6" inch map, 'Griffiths Valuation annotated map' see above .An alphabetical list of these and other entries follows this table

No. and Letters of Reference to Map.	Names.		Description of Tenement.	Area.	Rateable Annual Valuation.		Total Annual Valuation of Rateable Property.			
	Townlands and Occupiers.	Immediate Lessors.			Land.	Buildings.				
				A. R. P.	£ s. d.	£ s. d.	£ s. d.			
BALLYALTON.										
<i>(Ord. S. 5.)</i>										
1	1 a - b 3 A - B 4 A - B 5 6 7 8	BALLYALTON.	Thomas M'Ilwrath,	Land,	14 0 23	13 10 0	—	13 10 0		
2			John Chambers,	Marquis of Londonderry	House, offices, and land,	51 1 0	47 10 0	3 10 0	51 0 0	
			William Reid,	John Chambers,	House, office, & garden,	0 0 22	0 5 0	0 10 0	0 15 0	
			William M'Cartney,	Same,	House, office, & garden,	0 0 30	0 5 0	0 10 0	0 15 0	
			Agnes Boyd,	Thomas M'Ilwrath,	House, offices, & land, {	4 2 25	2 5 0	—	20 0 0	
					} 18 1 15	18 10 0	1 5 0			
				Alexander Mawhinney,	Same,	Land,	1 1 5	0 15 0	—	10 10 0
				Robert Boyd,	Same,	House, office, and land,	10 1 36	9 15 0	—	11 10 0
		John M'Kee,	Same,	House, office, and land,	12 0 15	10 10 0	1 0 0	12 0 0		
		Samuel Potts,	Same,	Land,	10 3 35	12 0 0	—	8 0 0		
		John Wightman,	Marquis of Londonderry	House, office, and land,	6 3 20	7 0 0	1 0 0	8 0 0		
				House, offices, flax-mill, and land,	18 0 5	16 0 0	7 0 0	23 0 0		
Total,					148 1 31	136 5 0	14 15 0	151 0 0		

Ballyalton Townland List of Inhabitants, excluding census.

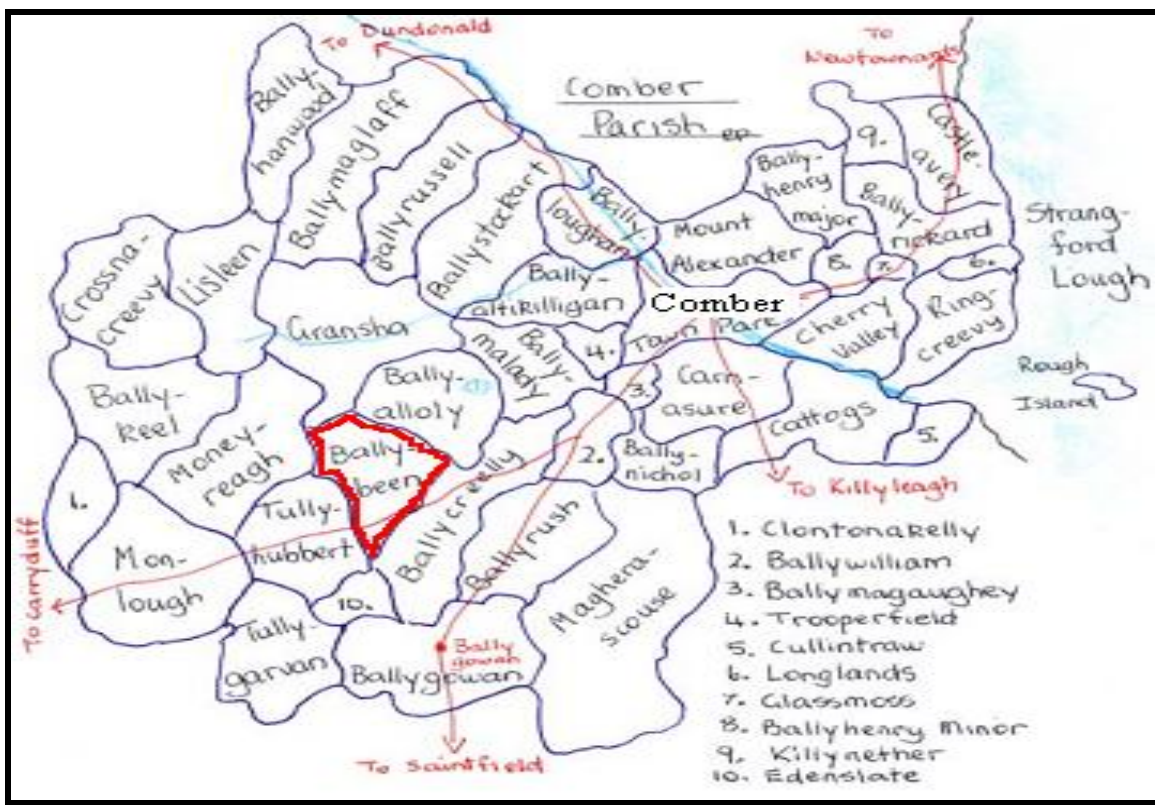
- Ballyalton, Anderson , James **Ballyalton**, Newtownards Parish see Griffiths Valuation ~1863 several websites have details
- Ballyalton, Beatty , Robert **Ballyalton**, Newtownards Parish see Griffiths Valuation ~1863 several websites have details
- Ballyalton, Boyd , Agnes **Ballyalton**, Comber Parish see Griffiths Valuation ~1863 several websites have details
- Ballyalton, Boyd, Agnes , Freeholder www.proni.gov.uk
- Ballyalton, Boyd , Hugh **Ballyalton**, Newtownards Parish see Griffiths Valuation ~1863 several websites have details
- Ballyalton, Boyd , Hugh **Ballyalton**, Newtownards Parish see Griffiths Valuation ~1863 several websites have details
- Ballyalton, Boyd , Robert **Ballyalton**, Comber Parish see Griffiths Valuation ~1863 several websites have details
- Ballyalton, Boyd, Hugh, D/654/A3/1A, Freeholder www.proni.gov.uk
- Ballyalton, Boyd, Hugh, D/654/A3/1B, Freeholder www.proni.gov.uk
- Ballyalton, Boyd, Hugh, D/654/A3/1S, Freeholder www.proni.gov.uk
- Ballyalton, Boyd, Hugh, DOW/5/3/1, Freeholder www.proni.gov.uk
- Ballyalton, Boyd, Hugh, T/761/19, Freeholder www.proni.gov.uk
- Ballyalton, Boyd, James, D/654/A3/1A, Freeholder www.proni.gov.uk
- Ballyalton, Boyd, John, D/654/A3/1A, Freeholder www.proni.gov.uk
- Ballyalton, Boyd, John, D/654/A3/1B, Freeholder www.proni.gov.uk
- Ballyalton, Boyd, John, D/654/A3/1S, Freeholder www.proni.gov.uk
- Ballyalton, Boyd, John, DOW/5/3/1, Freeholder www.proni.gov.uk
- Ballyalton, Boyd, John, Freeholder www.proni.gov.uk
- Ballyalton, Boyd, Robert, Freeholder www.proni.gov.uk
- Ballyalton Boyd, Robert **Ballyalton** Comber www.raymondscountydownwebsite.com/griffiths_extracts_63-64/Comber
- Ballyalton, Boyd, Samuel, D/654/A3/1B, Freeholder www.proni.gov.uk
- Ballyalton, Boyd, William, D/654/A3/1N, Freeholder www.proni.gov.uk
- Ballyalton, Bryson, Andrew, D/654/A3/1A, Freeholder www.proni.gov.uk
- Ballyalton, Bryson, Andrew, D/654/A3/1B, Freeholder www.proni.gov.uk
- Ballyalton, Bryson, Andrew, D/654/A3/1S, Freeholder www.proni.gov.uk
- Ballyalton, Bryson, Andrew, DOW/5/3/1, Freeholder www.proni.gov.uk
- Ballyalton, Bryson, Samuel, D/654/A3/1A, Freeholder www.proni.gov.uk
- Ballyalton, Bryson, Samuel, D/654/A3/1B, Freeholder www.proni.gov.uk
- Ballyalton, Bryson, Samuel, DOW/5/3/1, Freeholder www.proni.gov.uk
- Ballyalton, Caldwell, Reverend Hugh, D/654/A3/1B, Freeholder www.proni.gov.uk
- Ballyalton, Campbell, William, D/654/A3/1S, Freeholder www.proni.gov.uk
- Ballyalton, Campbell, William, T/761/19, Freeholder www.proni.gov.uk
- Ballyalton, Campbell, William, T/761/20, Freeholder www.proni.gov.uk
- Ballyalton, Chambers , John **Ballyalton**, Comber Parish see Griffiths Valuation ~1863 several websites have details
- Ballyalton, Chambers , John **Ballyalton**, Comber Parish see Griffiths Valuation ~1863 several websites have details
- Ballyalton, Chambers, Alexander, Freeholder www.proni.gov.uk
- Ballyalton, Chambers, James, D/654/A3/1A, Freeholder www.proni.gov.uk
- Ballyalton, Chambers, James, D/654/A3/1B, Freeholder www.proni.gov.uk
- Ballyalton, Chambers, John, D/654/A3/1B, Freeholder www.proni.gov.uk

Ballyalton, Corry, Robert, T/761/19, Freeholder www.proni.gov.uk
Ballyalton, Corry, Robert, T/761/20, Freeholder www.proni.gov.uk
Ballyalton, Dalrymple, James, D/654/A3/1P, Freeholder www.proni.gov.uk
Ballyalton, Dalzell, James, D/654/A3/1A, Freeholder www.proni.gov.uk
Ballyalton, Dalzell, Robert, D/654/A3/1A, Freeholder www.proni.gov.uk
Ballyalton, Davidson, John, D/654/A3/1N, Freeholder www.proni.gov.uk
Ballyalton, Davidson, John, DOW/5/3/2, Freeholder www.proni.gov.uk
Ballyalton, Donaldson, John Ballyalton, Newtownards Parish see Griffiths Valuation ~1863 several websites have details
Ballyalton, Dorminick, William Ballyalton Down: North Newtownards Town Hall Ulster Covenant 1912 in www.proni.gov.uk
Ballyalton, Duggan, Joseph Ballyalton, Newtownards Parish see Griffiths Valuation ~1863 several websites have details
Ballyalton, Dunbar, John Ballyalton, Newtownards Parish see Griffiths Valuation ~1863 several websites have details
Ballyalton, Farrell, Arthur F. Ballyalton, Newtownards Parish see Griffiths Valuation ~1863 several websites have details
Ballyalton, Ferguson, David Ballyalton, Newtownards Parish see Griffiths Valuation ~1863 several websites have details
Ballyalton, Ferguson, James Ballyalton, Newtownards Parish see Griffiths Valuation ~1863 several websites have details
Ballyalton, Ferguson, Robert Ballyalton, Newtownards Parish see Griffiths Valuation ~1863 several websites have details
Ballyalton, Ferguson, Robert Ballyalton, Newtownards Parish see Griffiths Valuation ~1863 several websites have details
Ballyalton, Galbraith, Thomas, D/654/A3/1P, Freeholder www.proni.gov.uk
Ballyalton, Hann, James, DOW/5/3/2, Freeholder www.proni.gov.uk
Ballyalton, Hawthorn, Hugh Ballyalton, Newtownards Parish see Griffiths Valuation ~1863 several websites have details
Ballyalton, Henderson, Mary Ballyalton Comber Down: North Tullynakill Homes Ulster Covenant 1912 in www.proni.gov.uk
Ballyalton, Henderson, Mary-Down: North-Tullynakill-Homes Ulster Covenant 1912 in www.proni.gov.uk
Ballyalton, Huddleston, James, D/654/A3/1N, Freeholder www.proni.gov.uk
Ballyalton, Huddleston, James, D/654/A3/1S, Freeholder www.proni.gov.uk
Ballyalton, Kelly, James, D/654/A3/1B, Freeholder www.proni.gov.uk
Ballyalton, Kelly, James, D/654/A3/1F, Freeholder www.proni.gov.uk
Ballyalton, Kelly, James, D/654/A3/1V, Freeholder www.proni.gov.uk
Ballyalton, Kelly, James, T/393, Freeholder www.proni.gov.uk
Ballyalton, Kelly, John, D/654/A3/1V, Freeholder www.proni.gov.uk
Ballyalton, Kennedy, Henry Ballyalton Newtownards Down: North Newtownards Town Hall Ulster Covenant 1912 in www.proni.gov.uk
Ballyalton, Lowry, Agnes Ballyalton, Newtownards Parish see Griffiths Valuation ~1863 several websites have details
Ballyalton, Magee, John, D/654/A3/1V, Freeholder www.proni.gov.uk
Ballyalton, Magee, William, T/393, Freeholder www.proni.gov.uk
Ballyalton, Martin, John, T/761/19, Freeholder www.proni.gov.uk
Ballyalton, Mawhinney, Alexander Ballyalton, Comber Parish see Griffiths Valuation ~1863 several websites have details
Ballyalton, Mawhinney, William, Freeholder www.proni.gov.uk
Ballyalton, McCance, John Ballyalton, Newtownards Parish see Griffiths Valuation ~1863 several websites have details
Ballyalton, McCartney, William Ballyalton, Comber Parish see Griffiths Valuation ~1863 several websites have details
Ballyalton, McCartney, John, Freeholder www.proni.gov.uk
Ballyalton, McConnell, William Ballyalton, Newtownards Parish see Griffiths Valuation ~1863 several websites have details
Ballyalton, McCracken, John, D/654/A3/1S, Freeholder www.proni.gov.uk
Ballyalton, McDowell, James Ballyalton Comber Down: North Comber Various Ulster Covenant 1912 in www.proni.gov.uk
Ballyalton, McDowell, James-Down: North-, Comber-Variou Ulster Covenant 1912 in www.proni.gov.uk
Ballyalton, McDowell, Jane Ballyalton Comber Down: North Tullynakill Homes Ulster Covenant 1912 in www.proni.gov.uk
Ballyalton, McDowell, Jane-Down: North-Tullynakill-Homes Ulster Covenant 1912 in www.proni.gov.uk
Ballyalton, McGee, William, D/654/A3/1B, Freeholder www.proni.gov.uk
Ballyalton, McGhee, John, T/761/20, Freeholder www.proni.gov.uk
Ballyalton, McGhie, John F, D/654/A3/1F, Freeholder www.proni.gov.uk
Ballyalton, McIntosh, James Ballyalton, Newtownards Parish see Griffiths Valuation ~1863 several websites have details
Ballyalton, McKee, John Ballyalton, Comber Parish see Griffiths Valuation ~1863 several websites have details
Ballyalton, McKee, John, T/761/19, Freeholder www.proni.gov.uk
Ballyalton, McKee, Samuel, Freeholder www.proni.gov.uk
Ballyalton, McKeown, Francis Ballyalton, Newtownards Parish see Griffiths Valuation ~1863 several websites have details
Ballyalton, McMillan, Jane Ballyalton Comber Down: North Comber The Square and Houses Ulster Covenant 1912 in www.proni.gov.uk
Ballyalton, McMillan, Jane-Down: North-, Comber-Square (The), and Houses Ulster Covenant 1912 in www.proni.gov.uk
Ballyalton, McMillan, Samuel Ballyalton Down: North Newtownards Town Hall Ulster Covenant 1912 in www.proni.gov.uk
Ballyalton, McMullen, James, D/654/A3/1B, Freeholder www.proni.gov.uk
Ballyalton, Nevin, Thomas, D/654/A3/1B, Freeholder www.proni.gov.uk
Ballyalton, Patterson, Adam, DOW/5/3/2, Freeholder www.proni.gov.uk
Ballyalton, Patterson, Adam, T/393, Freeholder www.proni.gov.uk
Ballyalton, Patterson, James, D/654/A3/1B, Freeholder www.proni.gov.uk
Ballyalton, Patterson, James, D/654/A3/1F, Freeholder www.proni.gov.uk
Ballyalton, Patterson, James, DOW/5/3/1, Freeholder www.proni.gov.uk
Ballyalton, Patterson, James, T/393, Freeholder www.proni.gov.uk
Ballyalton, Patterson, James, T/393, Freeholder www.proni.gov.uk
Ballyalton, Patterson, Robert, D/654/A3/1B, Freeholder www.proni.gov.uk
Ballyalton, Patterson, Robert, DOW/5/3/1, Freeholder www.proni.gov.uk
Ballyalton, Patterson, Robert, DOW/5/3/2, Freeholder www.proni.gov.uk
Ballyalton, Patterson, Robert, T/393, Freeholder www.proni.gov.uk
Ballyalton, Patterson, Robert, T/393, Freeholder www.proni.gov.uk
Ballyalton, Potts, Samuel Ballyalton, Comber Parish see Griffiths Valuation ~1863 several websites have details
Ballyalton, Potts, William, Freeholder www.proni.gov.uk
Ballyalton, Quinn, Thomas, T/393, Freeholder www.proni.gov.uk
Ballyalton, Reid, William Ballyalton, Comber Parish see Griffiths Valuation ~1863 several websites have details
Ballyalton, Reid, John, Freeholder www.proni.gov.uk
Ballyalton, Roney, James, D/654/A3/1B, Freeholder www.proni.gov.uk
Ballyalton, Roney, James, D/654/A3/1F, Freeholder www.proni.gov.uk
Ballyalton, Short, James, D/654/A3/1B, Freeholder www.proni.gov.uk

Ballyalton, Whiteman, John, T/761/19, Freeholder www.proni.gov.uk
 Ballyalton, Wightman, John Ballyalton, Comber Parish see Griffiths Valuation ~1863 several websites have details
 Ballyalton, Wightman, ?, Freeholder www.proni.gov.uk
 Ballyalton, Wightman, James, D/654/A3/1N, Freeholder www.proni.gov.uk
 Ballyalton, Wightman, John, D/654/A3/1N, Freeholder www.proni.gov.uk
 Ballyalton, Wightman, John, D/654/A3/1S, Freeholder www.proni.gov.uk
 Ballyalton, Wightman, Augustine-Down: North-, Comber-Square (The), Ulster Covenant 1912 in www.proni.gov.uk
 Ballyalton, Wightman, Augustine-Down: North-, Comber-Square (The), Ulster Covenant 1912 in www.proni.gov.uk
 Ballyalton, Wightman, Robert-Down: North-, Comber-Square (The), Ulster Covenant 1912 in www.proni.gov.uk

Ballybeen Townland Comber Civil Parish– An overview

Where it is in relation to Comber Town { a diagram using Ros Davies parish townland maps [jpeg] }



Ballybeen Townland Comber Civil Parish -

Adjoining townlands and adjoining civil parish es if relevant. Ballyalloly, Ballycreelly, Gransha, Moneyreagh, Tullyhubbert.

Alternative Spellings:

Similar Townland name in other adjoining civil parish[es] Yes/No.....

Records recorded under secondary spelling in different official bodies. Yes/No..... [doubts could arise that all entries found.]

Townland split across civil parish boundaries, ie Comber Civil Parish, Yes/No.....

Ballybeen Townland Description

Ballybeen Townland Description freepages.genealogy.rootsweb.ancestry.com/~rosdavies/ Comber Map Reference 21: 42/67 4km SW of Comber; 421 Acres; [Click Here To Its Location On A Townland Map](#); Proprietor In 1837 Was Mr Birch; Good Land; Farms From 6, 20 Acres; Rents From 20, 30 Shillings An Acre; 59 Males & 66 Females In 1837. V7 P35, 37 ,38 , 40, 42 OSM Inhabitants Or Householders In 1864? Sww **Ballybeen House**

Ballybeen Townland Detailed Specific entries eg Buildings, Churches, Bridges, Demolished, Factories, Houses, Mills, etc etc

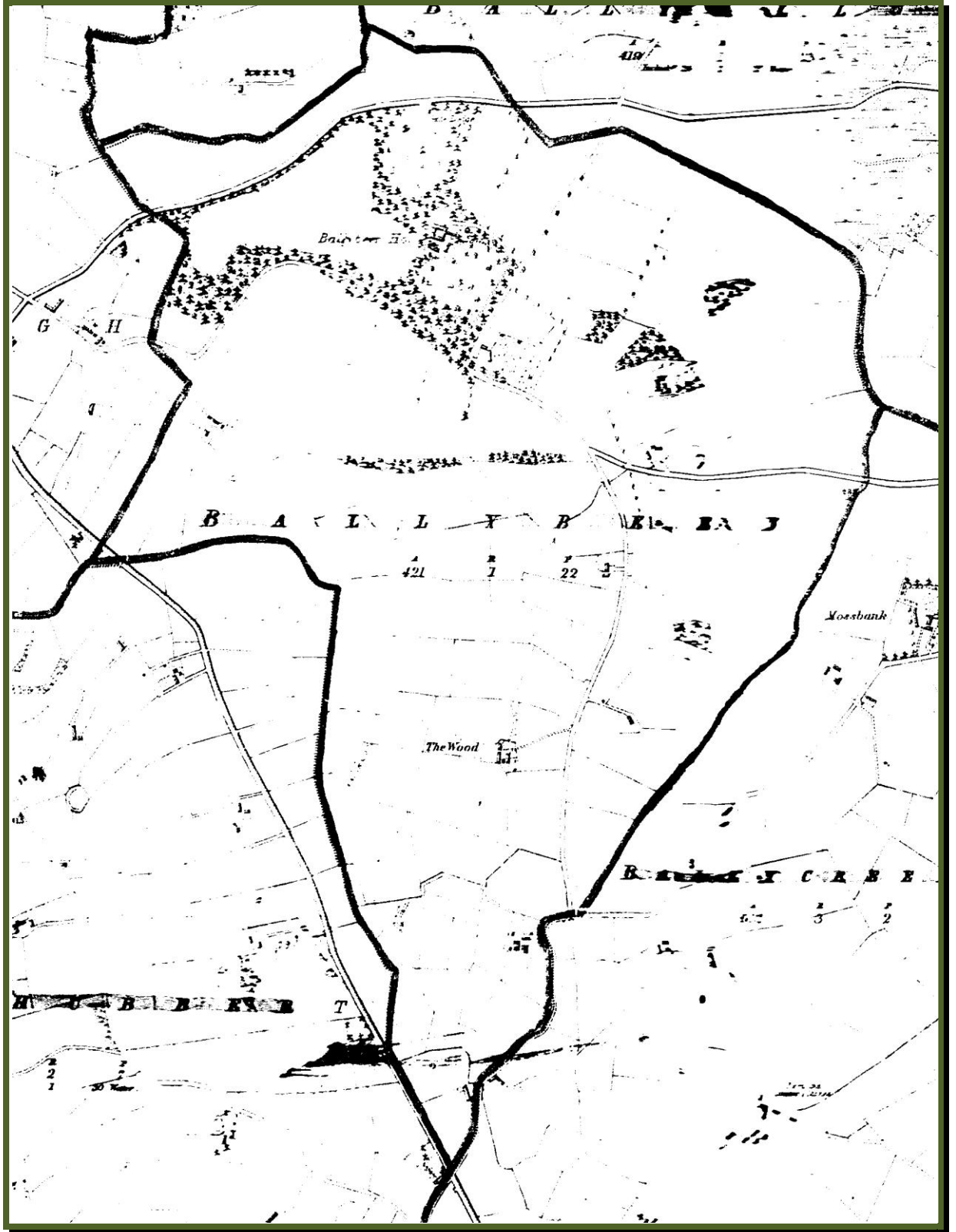
Ballybeen 22 Ballybeen Road, Ballybeen, Ballygowan, BT23 5PZ ID 11759 HB24/16/019 House see the Crown © database www.ehsni.gov.uk/buildlist.

Ballybeen Gate screen, [40] Hillsborough Road, Ballybeen, Comber, BT23 5PW ID 9044 HB24/16/020 Gates/ Screens/ Lodges see the Crown © database www.ehsni.gov.uk/buildlist.

Ballybeen House Gate lodge to former Ballybeen House, [40] Hillsborough Road, Ballybeen, Comber, BT23 5PW ID 5346 HB24/16/021 Gates/ Screens/ Lodges see the Crown © database www.ehsni.gov.uk/buildlist.

Ballybeen House freepages.genealogy.rootsweb.ancestry.com/~rosdavies/ Comber Map Reference 21: 42/68 Farm Estate; 4km SW of Comber; Residence of Large Land Owner Mr Birch In 1837; V7 P35 OSM

Ballybeen Pump outside 272 Comber Road Dundonald Belfast {is this the right Ballybeen in Comber parish} ID 13600 HB25/03/004 Pump see the Crown © database www.ehsni.gov.uk/buildlist.



Ballybeen Townland Map surveyed 1858 scale 6 inches to the mile. OS 1st revision to the 1st series. [with acknowledgment to [The Education and Library Service of the South Eastern Education and Library Board](#).] v JPEG See section below [Ballybeen Townland](#) Inhabitants or Occupiers as listed in Griffiths Valuations lists for Comber

Ballybeen Townland Comber Civil Parish Finding Inhabitants or Occupiers as listed in Griffiths Valuations list 1863?
 Occupiers as listed in the Valuation of Tenements: Union of Newtownards; [Ballybeen](#) in Comber Parish- [1863]

The left hand column reference is the actual location of the occupier etc on a special 6" inch map, 'Griffiths Valuation annotated map' see above .An alphabetical list of these and other entries follows this table

No. and Letters of Reference to Map.	Names.		Description of Tenement.	Area.	Rateable Annual Valuation.		Total Annual Valuation of Rateable Property.									
	Townlands and Occupiers.	Immediate Lessors.			A.	R.		P.	£ s. d.							
									£	s.	d.					
BALLYBEEN. (Ord. S. 10.) (Ballybeen House.)																
1	a	James Birch, . . .	In fee, . . .	House, offices, gate-lodge, and land, . . .	207	3	10	230	0	0	55	0	0	285	0	0
-	b	Hugh Dempsey, sen., . . .	James Birch, . . .	House and sm. garden, . . .	-	-	-	-	-	-	1	10	0	1	10	0
-	c	Samuel Dempsey, . . .	Same, . . .	House and sm. garden, . . .	-	-	-	-	-	-	1	15	0	1	15	0
-	d	James Menagh, . . .	Same, . . .	House and sm. garden, . . .	-	-	-	-	-	-	1	15	0	1	15	0
-	e	John M'Grath, . . .	Same, . . .	House and sm. garden, . . .	-	-	-	-	-	-	2	0	0	2	0	0
-	f	Hugh Dempster, jun., . . .	Same, . . .	House and sm. garden, . . .	-	-	-	-	-	-	1	15	0	1	15	0
2		James Dempster, . . .	Same, . . .	House,offices,and land, . . .	11	2	5	11	0	0	1	15	0	12	15	0
3	A				25	0	25	24	15	0	6	5	0			
-	B				0	3	20	0	7	0	-	-	-			
-	C				0	1	20	0	5	0	-	-	-			
4		Robert Orr, . . .	Same, . . .	House,offices,& land, . . .	44	0	30	37	10	0	3	0	0	40	10	0
5		John Abernethy, . . .	Same, . . .	Ho.(unfinished),offs.,&d. . .	9	2	30	10	10	0	1	15	0	12	5	0
6		James Hogg, . . .	Orr Blakely, . . .	House,offices,and land, . . .	3	0	85	3	10	0	-	-	-	3	10	0
7		David Orr, . . .	John Blakeley, . . .	Land, . . .	25	0	25	25	10	0	-	-	-	25	10	0
8	a	Samuel Mehaffy, . . .	James Birch, . . .	House and garden, . . .	0	0	20	0	5	0	0	15	0	1	0	0
9		David M'Cartney, . . .	David Orr, . . .	House and garden, . . .	0	0	20	0	5	0	1	0	0	1	5	0
10	A	William Lowry, . . .	James Birch, . . .	Land, . . .	20	1	20	21	0	0	-	-	-	21	10	0
-	B				1	0	20	0	10	0	-	-	-			
(The Wood.)																
9		John Orr, . . .	Same, . . .	House,offices,and land, . . .	23	2	10	24	0	0	6	0	0	30	0	0
10	a	Matthew M'Cauley, . . .	Same, . . .	House,offices,and land, . . .	28	1	5	27	0	0	1	10	0	28	10	0
-	c	Robert Longridge, . . .	Matthew M'Cauley, . . .	House, office, & garden, . . .	0	0	20	0	5	0	0	15	0	1	0	0
11		Elizabeth M'Williams, . . .	James Birch, . . .	Land, . . .	3	1	25	3	0	0	-	-	-			
12	10b	James M'Williams, . . .	Same, . . .	House, office, & garden, . . .	0	0	25	0	5	0	0	15	0	4	0	0
13		Samuel Burgess, sen., . . .	Same, . . .	House,offices,and land, . . .	5	1	30	5	10	0	1	0	0	6	10	0
				House,offices,and land, . . .	10	2	27	11	0	0	2	0	0	13	0	0
Total, . . .					421	1	22	436	5	0	90	0	0	526	5	0

Ballybeen Townland Townland Comber Civil Parish The Alphabetical list Inhabitants or Occupiers, excluding censuses.

- Ballybeen**, Abernethy, John; **Ballybeen** Householder in Griffiths Valuation ~1863 several websites have details
- Ballybeen**, Birch, James; **Ballybeen**, D/654/A3/1N, **Freeholders in** www.proni.gov.uk
- Ballybeen**, Birch, James; **Ballybeen**, T/761/19, **Freeholders in** www.proni.gov.uk
- Ballybeen**, Birch, James; **Ballybeen**, T/761/20, **Freeholders in** www.proni.gov.uk
- Ballybeen**, Birch, James; **Ballybeen** Householder in Griffiths Valuation ~1863 several websites have details
- Ballybeen**, Birch, James; **Ballybeen**, . . . in Clergy and Gentry section, . . . Ballybeen, Comber **1880** street directory see www.lennonwylie.co.uk
- Ballybeen**, Brison, Gawen; **Ballybeen**, D/654/A3/1B, **Freeholders in** www.proni.gov.uk
- Ballybeen**, Bryson, Gawin; **Ballybeen**, D/654/A3/1A, **Freeholders in** www.proni.gov.uk
- Ballybeen**, Burch, George; **Ballybeen**, D/654/A3/1B, **Freeholders in** www.proni.gov.uk
- Ballybeen**, Burgess, Samuel; **Ballybeen**, D/654/A3/1N, **Freeholders in** www.proni.gov.uk
- Ballybeen**, Burgess, Samuel, Sr.; **Ballybeen** Householder in Griffiths Valuation ~1863 several websites have details
- Ballybeen**, Clegg, Elias; **Ballybeen**, D/654/A3/1B, **Freeholders in** www.proni.gov.uk
- Ballybeen**, Dempsey, Hugh, Sr.; **Ballybeen** Householder in Griffiths Valuation ~1863 several websites have details
- Ballybeen**, Dempsey, Samuel; **Ballybeen** Householder in Griffiths Valuation ~1863 several websites have details
- Ballybeen**, Dempster, Hugh, Jr.; **Ballybeen** Householder in Griffiths Valuation ~1863 several websites have details
- Ballybeen**, Dempster, Gilbert; **Ballybeen**, D/654/A3/1A, **Freeholders in** www.proni.gov.uk
- Ballybeen**, Dempster, Gilbert; **Ballybeen**, D/654/A3/1B, **Freeholders in** www.proni.gov.uk
- Ballybeen**, Dempster, James; **Ballybeen** Householder in Griffiths Valuation ~1863 several websites have details
- Ballybeen**, Edgar Lizzie **Ballybeen** Down: North Ballygowan Orange Hall & Church Ulster Covenant 1912 in www.proni.gov.uk
- Ballybeen**, Edgar William J **Ballybeen** Down: North Ballygowan Orange Hall & Church Ulster Covenant 1912 in www.proni.gov.uk
- Ballybeen**, Gamble, John; **Ballybeen**, D/654/A3/1B, **Freeholders in** www.proni.gov.uk
- Ballybeen**, Garrett Elizabeth **Ballybeen** Down: North Ballygowan Orange Hall & Church Ulster Covenant 1912 in www.proni.gov.uk
- Ballybeen**, Garrett Hugh **Ballybeen** Down: North Ballygowan Orange Hall Ulster Covenant 1912 in www.proni.gov.uk
- Ballybeen**, Garrett John **Ballybeen** Down: North Ballygowan Orange Hall Ulster Covenant 1912 in www.proni.gov.uk
- Ballybeen**, Hagg Mary A **Ballybeen** Down: North Ballygowan Orange Hall & Church Ulster Covenant 1912 in www.proni.gov.uk
- Ballybeen**, Haire John **Ballybeen** Down: North Ballygowan Orange Hall & Church Ulster Covenant 1912 in www.proni.gov.uk
- Ballybeen**, Hogg, James; **Ballybeen** Householder in Griffiths Valuation ~1863 several websites have details
- Ballybeen**, Hogg Stewart **Ballybeen** Down: North Ballygowan Orange Hall Ulster Covenant 1912 in www.proni.gov.uk
- Ballybeen**, Kirk James **Ballybeen** Down: North Ballygowan Orange Hall & Church Ulster Covenant 1912 in www.proni.gov.uk
- Ballybeen**, Kyle, George; **Ballybeen**, D/654/A3/1B, **Freeholders in** www.proni.gov.uk
- Ballybeen**, Lappen Mary **Ballybeen** Down: North Ballygowan Orange Hall & Church Ulster Covenant 1912 in www.proni.gov.uk
- Ballybeen**, Lappen James **Ballybeen** Down: North Ballygowan Orange Hall Ulster Covenant 1912 in www.proni.gov.uk
- Ballybeen**, Longridge, Robert; **Ballybeen** Householder in Griffiths Valuation ~1863 several websites have details
- Ballybeen**, Lowry, William; **Ballybeen** Householder in Griffiths Valuation ~1863 several websites have details
- Ballybeen**, McCartney, David; **Ballybeen** Householder in Griffiths Valuation ~1863 several websites have details
- Ballybeen**, McCauley, Matthew; **Ballybeen** Householder in Griffiths Valuation ~1863 several websites have details
- Ballybeen**, McCutcheon, William; **Ballybeen**, D/654/A3/1S, **Freeholders in** www.proni.gov.uk
- Ballybeen**, McCutcheon, William; **Ballybeen**, T/761/19, **Freeholders in** www.proni.gov.uk
- Ballybeen**, McFarland James **Ballybeen** Down: North Moneyreagh Moneyrea Orange Hall Ulster Covenant 1912 in www.proni.gov.uk
- Ballybeen**, McFarland Jane **Ballybeen** Down: North Ballygowan Orange Hall & Church Ulster Covenant 1912 in www.proni.gov.uk
- Ballybeen**, McGrath, John; **Ballybeen** Householder in Griffiths Valuation ~1863 several websites have details
- Ballybeen**, McKibbin Sarah **Ballybeen** Down: North Moneyreagh Moneyrea Orange Hall Ulster Covenant 1912 in www.proni.gov.uk

Ballybeen, McKibbin William **Ballybeen** Down: North Moneyreagh Moneyrea Orange Hall Ulster Covenant 1912 in www.proni.gov.uk

Ballybeen, McKinsey, William, **Ballybeen**, T/761/19, [Freeholders in www.proni.gov.uk](http://www.proni.gov.uk)

Ballybeen, McKnight, Hannah M ?-Various-Various-Various Ulster Covenant 1912 in www.proni.gov.uk

Ballybeen, McKnight, Hannah-Various-Various-Various Ulster Covenant 1912 in www.proni.gov.uk

Ballybeen, McKnight John **Ballybeen** Down: North Ballygowan Orange Hall Ulster Covenant 1912 in www.proni.gov.uk

Ballybeen, McKnight Joseph **Ballybeen** Down: North Ballygowan Orange Hall & Church Ulster Covenant 1912 in www.proni.gov.uk

Ballybeen, McKnight,Lillie-Various-Various-Various Ulster Covenant 1912 in www.proni.gov.uk

Ballybeen, McNeill, David, **Ballybeen**, D/654/A3/1B, [Freeholders in www.proni.gov.uk](http://www.proni.gov.uk)

Ballybeen, McNeill, John, **Ballybeen**, D/654/A3/1B, [Freeholders in www.proni.gov.uk](http://www.proni.gov.uk)

Ballybeen, McTier, William, **Ballybeen**, DOW/5/3/2, [Freeholders in www.proni.gov.uk](http://www.proni.gov.uk)

Ballybeen, McWilliams, Elizabeth; **Ballybeen** Householder in Griffiths Valuation ~1863 several websites have details

Ballybeen, McWilliams, James; **Ballybeen** Householder in Griffiths Valuation ~1863 several websites have details

Ballybeen, Mehaffy, Samuel; **Ballybeen** Householder in Griffiths Valuation ~1863 several websites have details

Ballybeen, Menagh, James; **Ballybeen** Householder in Griffiths Valuation ~1863 several websites have details

Ballybeen, Morrow, William, **Ballybeen**, D/654/A3/1S, [Freeholders in www.proni.gov.uk](http://www.proni.gov.uk)

Ballybeen, Munn, Hugh, **Ballybeen**, D/654/A3/1B, [Freeholders in www.proni.gov.uk](http://www.proni.gov.uk)

Ballybeen, Munn, Mathew, **Ballybeen**, D/654/A3/1B, [Freeholders in www.proni.gov.uk](http://www.proni.gov.uk)

Ballybeen, Murray, Alexander, **Ballybeen**, D/654/A3/1B, [Freeholders in www.proni.gov.uk](http://www.proni.gov.uk)

Ballybeen, Orr, David; **Ballybeen** Householder in Griffiths Valuation ~1863 several websites have details

Ballybeen, Orr, James, **Ballybeen**, D/654/A3/1N, [Freeholders in www.proni.gov.uk](http://www.proni.gov.uk)

Ballybeen, Orr, John; **Ballybeen** Householder in Griffiths Valuation ~1863 several websites have details

Ballybeen, Orr, Robert **Ballybeen** Householder in Griffiths Valuation ~1863 several websites have details

Ballybeen, Orr, William, **Ballybeen**, D/654/A3/1N, [Freeholders in www.proni.gov.uk](http://www.proni.gov.uk)

Ballybeen, Patten, Reverend Samuel, **Ballybeen**, D/654/A3/1B, [Freeholders in www.proni.gov.uk](http://www.proni.gov.uk)

Ballybeen, Sloan, James, **Ballybeen**, D/654/A3/1N, [Freeholders in www.proni.gov.uk](http://www.proni.gov.uk)

Ballybeen, Snodden Mary **Ballybeen** Down: North Ballygowan Orange Hall & Church Ulster Covenant 1912 in www.proni.gov.uk

Ballybeen, Stewart, John, **Ballybeen**, D/654/A3/1B, [Freeholders in www.proni.gov.uk](http://www.proni.gov.uk)

Ballybeen, Stewart, John, **Ballybeen**, D/654/A3/1B, [Freeholders in www.proni.gov.uk](http://www.proni.gov.uk)

Ballybeen, Thompson, Hamilton, **Ballybeen**, D/654/A3/1B, [Freeholders in www.proni.gov.uk](http://www.proni.gov.uk)

Ballybeen, Thompson, Hamilton, **Ballybeen**, D/654/A3/1C, [Freeholders in www.proni.gov.uk](http://www.proni.gov.uk)

Ballybeen, Thompson, Hamilton, **Ballybeen**, D/654/A3/1N, [Freeholders in www.proni.gov.uk](http://www.proni.gov.uk)

Ballybeen, Thompson, Hamilton, **Ballybeen**, T/761/20, [Freeholders in www.proni.gov.uk](http://www.proni.gov.uk)

Ballybeen, Thompson, James, **Ballybeen**, D/654/A3/1B, [Freeholders in www.proni.gov.uk](http://www.proni.gov.uk)

Ballybeen, Thompson, John, **Ballybeen**, DOW/5/3/2, [Freeholders in www.proni.gov.uk](http://www.proni.gov.uk)

Ballybeen, Wallace, William, **Ballybeen**, D/654/A3/1B, [Freeholders in www.proni.gov.uk](http://www.proni.gov.uk)

Ballycreelly Townland Comber Civil Parish– An overview

Where it is in relation to Comber Town { a diagram using Ros Davies parish townland maps [jpeg] }



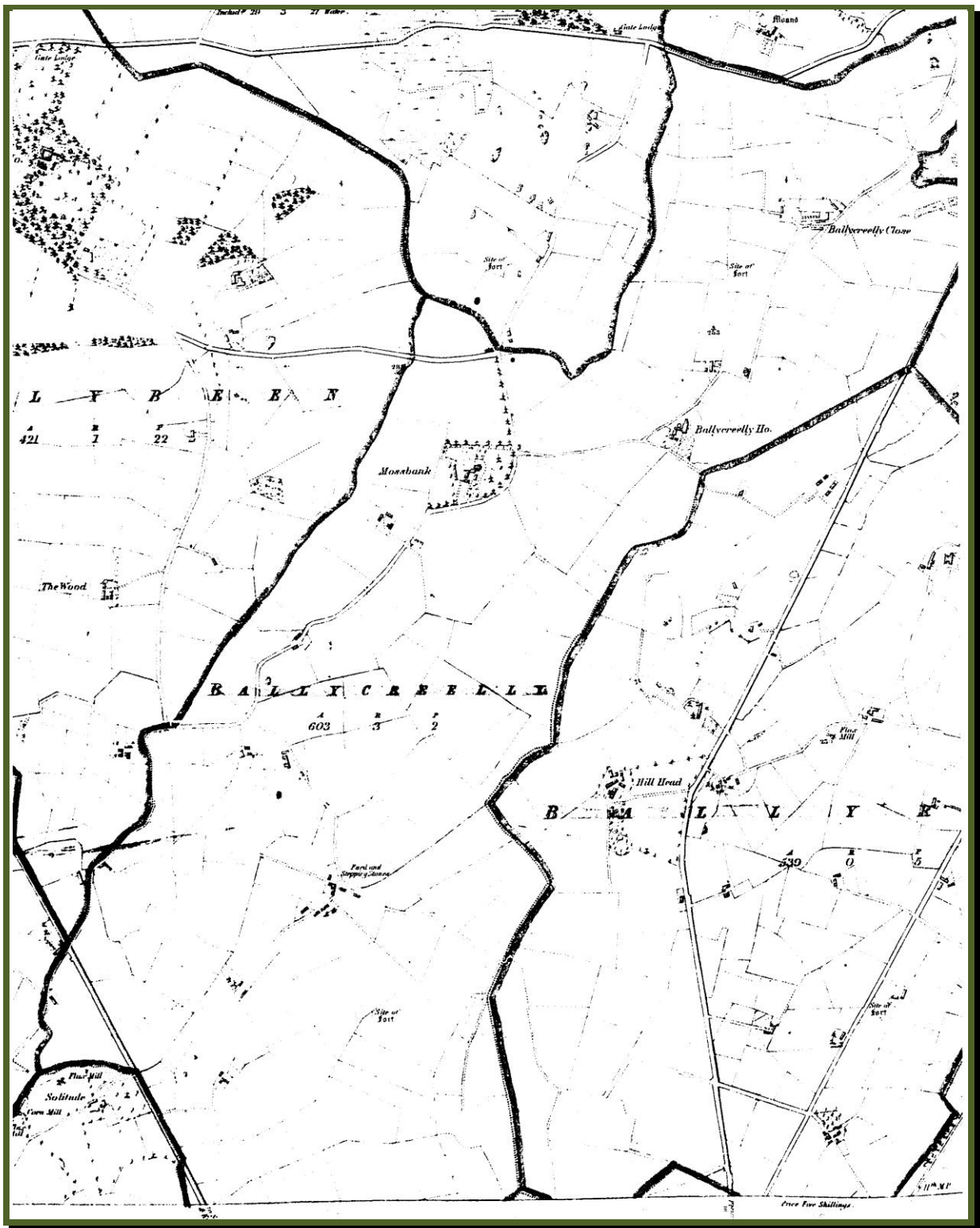
Ballycreelly Townland Map

North East ---->

Corner from sheet 10.see most of the area overleaf.

Map surveyed 1858 scale 6 inches to the mile. OS 1st revision to the 1st series. [our thanks to SEELB] v JPEG

Ballycreelly Townland Map surveyed 1858, pub 1863, scale 6 inches to the mile. OS 1st revision to the 1st series. [with acknowledgment to **The Education and Library Service of the South Eastern Education and Library Board.**] v JPEG See section below **Ballycreelly Townland** Inhabitants or Occupiers as listed in Griffiths Valuations lists for Comber



Sorry Ballycreelly, at this stage, I don't have a copy of sheet 15 covering the very southern corner of the townland.

Ballycreelly Townland Comber Civil Parish –

Adjoining townlands and adjoining civil parish es if relevant. Ballyalloy, Ballygowan, Ballymalady, Ballyrush, Ballywilliam, Edenslate, Tullyhubbert.

Alternative Spellings: **Ballycreely, Ballybreely, Ballycrealy, Ballynecreire** Comber. Ancient Townland In 17th Century In East Down; could be **Ballycreely** V17 P 123 OSM [The last three from freepages.genealogy.rootsweb.ancestry.com/~rosdavies/]

Similar Townland name in other adjoining civil parish[es] Yes/No.....

Records recorded under secondary spelling in different official bodies. Yes/No..... [doubts could arise that all entries found.]

Townland split across civil parish boundaries, ie Comber Civil Parish, Yes/No.....

Ballycreelly Townland Description

Ballycreelly or Ballycreely Townland Description freepages.genealogy.rootsweb.ancestry.com/~rosdavies/Comber Map Reference?. 3km SW of Comber; Ancient Townland In 17th Century In East Down; 603 Acres; [Click Here To Its Location On A Townland Map](#); Proprietors In 1837 Were Lord Northland Whose Agent Was Capt. Gordon & ;21 Landholders In 1837; Good Land; Old Leases 10 , 14 Shillings, New Leases 25, 30 Shillings An Acre; Farms From 10, 40 Acres, One Farm 5 Acres; 82 Males & 104 Females In 1837; V17 P123 & V7 P37, 39, 42 OSM see [Ballycreelly House](#)
Ballycreelly PRONI spelling 2008

Ballycreelly near Comber see **Anderson, William** *Original poems: sacred, moral, elegaic •...•. etc.* Belfast: W. Anderson, 1841. 246p. Contains the three poems: An elegy on the death of the late Miss Nelson, of Ballycreelly near Comber; An elegy on the death of the late Mrs. T. McConnell, of Comber, and, An elegy on the death of the late Mrs. Blake, of Comber. with acknowledgment to The Education and Library Service of the South Eastern Education and Library Board.

Ballycreelly Townland Detailed Specific entries eg Buildings, Churches, Bridges, Demolished, Factorys, Houses, Mills, etc etc

Ballycreelly Enclosure J42756545 [Dow 010:050](#) see the Crown © database www.ehsni.gov.uk/nismrsearch
Ballycreelly Enclosure J43506710 [Dow 010:046](#) see the Crown © database www.ehsni.gov.uk/built/mbr/monuments_database/mons.asp
Ballycreelly House freepages.genealogy.rootsweb.ancestry.com/~rosdavies/Comber Map Reference 21: 43/67 Farm; 3km SW of Comber see [Ballycreelly](#)
Ballycreelly a House to NE of 6 Hillsborough Road, Ballycreelly, Comber, BT23 5PQ ID 12076 HB24/16/023 House see the Crown © database www.ehsni.gov.uk/buildlist.
Ballycreelly Moss Bank, 56 Ballycreelly Road, Ballycreelly, Comber, BT23 5PX ID 12075 HB24/16/022 House see the Crown © database www.ehsni.gov.uk/buildlist.

Ballycreelly Townland Comber Civil Parish Finding Inhabitants or Occupiers as listed in Griffiths Valuations list 1863?

Occupiers as listed in the Valuation of Tenements: Union of Newtownards; **Ballycreelly** in Comber Parish- [1863] with acknowledgment to **The Education and Library Service of the South Eastern Education and Library Board**
 The left hand column reference is the actual location of the occupier etc on a special 6” inch map, ‘Griffiths Valuation annotated map’ An alphabetical list of these and other inhabitants or occupiers follows this table

No. and Letters of Reference to Map.	Names.		Description of Tenement.	Area.	Rateable Annual Valuation.		Total Annual Valuation of Rateable Property.		
	Townlands and Occupiers.	Immediate Lessors.			Land.	Buildings.			
					£ s. d.	£ s. d.		£ s. d.	
	BALLYCREELLY. (Ord. S. 10 & 16.)								
1		Thomas M'Clure,	House, offices, and land.	12 0 10	10 0 0	2 10 0	12 10 0		
2 A	}	Samuel Burgess, jun.,	Same,	House, offices, & land,	3 3 15	3 5 0	—	16 0 0	
- B					11 0 25	10 0 0			2 15 0
3 A					19 1 30	18 10 0			—
- B	}	Samuel Burgess, sen.,	Same,	House, offices, & land,	7 1 30	7 15 0	—	67 0 0	
- C					23 3 20	26 15 0			—
4					11 2 20	11 0 0			3 0 0
3 c a	James Sinclair,	Samuel Burgess, sen.,	Ho., offs., & sm. garden,	—	—	1 5 0	1 5 0		
5	James Caughey,	Thomas M'Clure,	Land,	7 1 5	6 5 0	—	6 5 0		
6	William Boyd,	Same,	Land,	23 2 5	23 5 0	—	22 5 0		
- a	Thomas Martin,	William Boyd,	House & small garden.	—	—	0 15 0	0 15 0		
- b	David Wilson,	Same,	House & small garden,	—	—	0 15 0	0 15 0		
7	William Wallace,	Thomas M'Clure,	House, offices, and land.	31 1 5	28 10 0	2 10 0	31 0 0		
8	a	Archibald Ellison,	Same,	23 0 5	22 0 0	2 0 0	24 0 0		
- b	Sabbath School-house and yard.		(See Exemptions.)						
9	a	John Hamilton,	Thomas M'Clure,	House, offices, and land.	43 3 10	42 0 0	9 0 0	51 0 0	
- b	Robert Behehy,	John Hamilton,	House & small garden.	—	—	0 10 0	0 10 0		
10 A a	}	Reps. Jno. Montgomery,	Thomas M'Clure,	House, offices, and land.	40 0 29	39 10 0	18 0 0	57 10 0	
- B a					Two labourer's houses, office, and land,	34 1 15	34 5 0	2 5 0	36 10 0
- A b					John Douglas,	Reps. Jno. Montgomery,	House, office, & garden,	0 0 18	0 5 0
- c	James Fitchee,	Same,	House, office, & garden.	0 0 18	0 5 0	1 0 0	1 5 0		
11	Henry H. Gelston,	Thomas M'Clure,	House, offices, and land,	60 0 20	57 0 0	4 0 0	61 0 0		
12	a	Samuel Gibson,	Mary Abernethy,	House, offices, and land.	3 2 19	3 15 0	1 0 0	4 15 0	
- b	Samuel Douglas,	Same,	House, office, & garden.	0 0 16	0 5 0	0 15 0	1 0 0		
13	Mary Abernethy,	Thomas M'Clure,	House, offices, and land.	55 1 30	56 0 0	3 10 0	59 10 0		
14	Henry Abernethy,	Same,	House, offices, and land,	26 1 5	24 0 0	3 10 0	29 0 0		
15	Samuel M'Cullagh,	Same,	Land,	6 2 0	1 10 0	—			
- a	Mary Conkey,	Samuel M'Cullagh,	House, offices, and land.	45 3 30	47 0 0	5 0 0	52 0 0		
16	William Niblock,	Thomas M'Clure,	House and garden,	0 0 30	0 5 0	0 10 0	0 15 0		
			Land,	7 1 0	7 5 0	—	7 5 0		

Ballycreelly continued

16	a	James Mordan, .	William Niblock, .	House and garden, .	0 0 30	0 5 0	1 0 0	1 5 0
-	b	John Dempster, .	Same, .	House, office, & garden, .	0 0 30	0 5 0	0 15 0	1 0 0
17		Hans Clanny, .	Thomas M'Clure, .	House, offices, and land, .	14 1 5	14 0 0	1 10 0	15 10 0
18		Margaret Clanny, .	Hans Clanny, .	House, office, and land, .	2 0 17	2 0 0	0 15 0	2 15 0
19	a	Hugh Frome, .	Thomas M'Clure, .	House, offs. & ld. (pt. bog), .	88 0 36	84 10 0	3 10 0	88 0 0
-	b	Francis Galbraith, .	Hugh Frome, .	House and garden, .	0 0 24	0 5 0	0 10 0	0 15 0
Total of Rateable								
Property,					603 3 2	580 15 0	73 10 0	654 5 0
EXEMPTIONS:								
8 b			Thomas M'Clure, .	Sabbath School-house and yard, .	-	-	1 10 0	1 10 0
Total, including Exemptions,					603 3 2	580 15 0	75 0 0	655 15 0

Ballycreelly Townland Comber Civil Parish The Alphabetical list Inhabitants or Occupiers, excluding censuses.

Ballycreelly, Abernathy, Alexander, D/654/A3/1N Freeholder in www.proni.gov.uk
Ballycreelly, Abernathy, Hugh, D/654/A3/1B Freeholder in www.proni.gov.uk
Ballycreelly, Abernathy, James, D/654/A3/1B Freeholder in www.proni.gov.uk
Ballycreelly, Abernathy, James, D/654/A3/1N Freeholder in www.proni.gov.uk
Ballycreelly, Abernathy, James, T/761/20 Freeholder in www.proni.gov.uk
Ballycreelly, Abernathy, John, D/654/A3/1S Freeholder in www.proni.gov.uk
Ballycreelly, Abernathy, Robert, D/654/A3/1S Freeholder in www.proni.gov.uk
Ballycreelly, Abernathy, William, D/654/A3/1B Freeholder in www.proni.gov.uk
Ballycreelly, Abernethy, Henry, Ballycreelly Householder in Griffiths Valuation ~1863 several websites have details
Ballycreelly, Abernethy, Hugh, D/654/A3/1A Freeholder in www.proni.gov.uk
Ballycreelly, Abernethy, James, D/654/A3/1A Freeholder in www.proni.gov.uk
Ballycreelly, Abernethy, James, T/761/19 Freeholder in www.proni.gov.uk
Ballycreelly, Abernethy, Mary, Ballycreelly Householder in Griffiths Valuation ~1863 several websites have details
Ballycreelly, Abernethy, William, D/654/A3/1A Freeholder in www.proni.gov.uk
Ballycreelly, Beleh, Robert, Ballycreelly Householder in Griffiths Valuation ~1863 several websites have details
Ballycreelly, Boyd, William, Ballycreelly Householder in Griffiths Valuation ~1863 several websites have details
Ballycreelly, Burgess, Samuel, Jr.; Ballycreelly Householder in Griffiths Valuation ~1863 several websites have details
Ballycreelly, Burgess, Samuel, Sr.; Ballycreelly Householder in Griffiths Valuation ~1863 several websites have details
Ballycreelly, Campbell, David-Down: North-, Comber-Variou Ulster Covenant 1912 in www.proni.gov.uk
Ballycreelly, Campbell, Elizabeth-Down: North-Tullynakill-Homes Ulster Covenant 1912 in www.proni.gov.uk
Ballycreelly, Campbell, Maggie-Down: North-Tullynakill-Homes Ulster Covenant 1912 in www.proni.gov.uk
Ballycreelly, Campbell, William-Down: North-, Comber-Square (The), Ulster Covenant 1912 in www.proni.gov.uk
Ballycreelly, Caughey, James, Ballycreelly Householder in Griffiths Valuation ~1863 several websites have details
Ballycreelly, Clane, Samuel, D/654/A3/1N Freeholder in www.proni.gov.uk
Ballycreelly, Clane, Samuel, D/654/A3/1S Freeholder in www.proni.gov.uk
Ballycreelly, Clanny, Hans, Ballycreelly Householder in Griffiths Valuation ~1863 several websites have details
Ballycreelly, Clanny, Margaret, Ballycreelly Householder in Griffiths Valuation ~1863 several websites have details
Ballycreelly, Clanny, Samuel, D/654/A3/1A Freeholder in www.proni.gov.uk
Ballycreelly, Clanny, Samuel, D/654/A3/1B Freeholder in www.proni.gov.uk
Ballycreelly, Conkey, Mary, Ballycreelly Householder in Griffiths Valuation ~1863 several websites have details
Ballycreelly, Dempster, John, Ballycreelly Householder in Griffiths Valuation ~1863 several websites have details
Ballycreelly, Douglas, John, Ballycreelly Householder in Griffiths Valuation ~1863 several websites have details
Ballycreelly, Douglas, Samuel, Ballycreelly Householder in Griffiths Valuation ~1863 several websites have details
Ballycreelly, Ellison, Archibald, Ballycreelly Householder in Griffiths Valuation ~1863 several websites have details
Ballycreelly, Ellison, Matthew, D/654/A3/1N Freeholder in www.proni.gov.uk
Ballycreelly, Ellison, Matthew, D/654/A3/1S Freeholder in www.proni.gov.uk
Ballycreelly, Fitchee, James, Ballycreelly Householder in Griffiths Valuation ~1863 several websites have details
Ballycreelly, Frome, Hugh, Ballycreelly Householder in Griffiths Valuation ~1863 several websites have details
Ballycreelly, Galbraith, Francis, Ballycreelly Householder in Griffiths Valuation ~1863 several websites have details
Ballycreelly, Gelston, Henry H, Ballycreelly Householder in Griffiths Valuation ~1863 several websites have details
Ballycreelly, Gibson, Samuel, Ballycreelly Householder in Griffiths Valuation ~1863 several websites have details
Ballycreelly, Hamilton, James, D/654/A3/1B Freeholder in www.proni.gov.uk
Ballycreelly, Hamilton, John, Ballycreelly Householder in Griffiths Valuation ~1863 several websites have details
Ballycreelly, Hogg, David-Down: North-, Comber-Variou Ulster Covenant 1912 in www.proni.gov.uk
Ballycreelly, Jamison, David-Down: North-, Comber-Variou Ulster Covenant 1912 in www.proni.gov.uk
Ballycreelly, Jamison, James-Down: North-, Comber-Variou Ulster Covenant 1912 in www.proni.gov.uk
Ballycreelly, Johnston, Agnes, Ballycreelly Householder in Griffiths Valuation ~1863 several websites have details
Ballycreelly, Johnston, James, D/654/A3/1B Freeholder in www.proni.gov.uk
Ballycreelly, Little, Francis, D/654/A3/1B Freeholder in www.proni.gov.uk
Ballycreelly, Little, Francis, D/654/A3/1N Freeholder in www.proni.gov.uk
Ballycreelly, Little, Francis, D/654/A3/1S Freeholder in www.proni.gov.uk
Ballycreelly, Martin, Thomas, Ballycreelly Householder in Griffiths Valuation ~1863 several websites have details
Ballycreelly, McCanna, Samuel, D/654/A3/1B Freeholder in www.proni.gov.uk
Ballycreelly, McCanna, Samuel, D/654/A3/1B Freeholder in www.proni.gov.uk
Ballycreelly, McClelland, Archibald, D/654/A3/1B Freeholder in www.proni.gov.uk
Ballycreelly, McClelland, Archy, DOW/5/3/1 Freeholder in www.proni.gov.uk
Ballycreelly, McClelland, John, D/654/A3/1B Freeholder in www.proni.gov.uk
Ballycreelly, McClelland, John, DOW/5/3/1 Freeholder in www.proni.gov.uk
Ballycreelly, McClelland, Thomas, D/654/A3/1B Freeholder in www.proni.gov.uk
Ballycreelly, McClelland, Thomas, DOW/5/3/1 Freeholder in www.proni.gov.uk

Ballycreelly , McClelland, Thomas, DOW/5/3/2 Freeholder in www.proni.gov.uk
Ballycreelly , McCullagh, Samuel , **Ballycreelly** Householder in Griffiths Valuation ~1863 several websites have details
Ballycreelly , Mehaffey, Agnes-Down: **North-Tullynakill-Homes** Ulster Covenant 1912 in www.proni.gov.uk
Ballycreelly , Mehaffey, Isabella-Down: **North-Tullynakill-Homes** Ulster Covenant 1912 in www.proni.gov.uk
Ballycreelly , Mehaffey, Samuel-Down: North-, Comber-**Square (The)**, Ulster Covenant 1912 in www.proni.gov.uk
Ballycreelly , Montgomery , Jno. [Rep], **Ballycreelly** Householder in Griffiths Valuation ~1863 several websites have details
Ballycreelly , Montgomery, Alexander, D/654/A3/1B Freeholder in www.proni.gov.uk
Ballycreelly , Montgomery, James, D/654/A3/1N Freeholder in www.proni.gov.uk
Ballycreelly , Montgomery, John, D/654/A3/1N Freeholder in www.proni.gov.uk
Ballycreelly , Montgomery, John, D/654/A3/1S Freeholder in www.proni.gov.uk
Ballycreelly , Mordan, James , **Ballycreelly** Householder in Griffiths Valuation ~1863 several websites have details
Ballycreelly , Mountgomery, Alexander, DOW/5/3/2 Freeholder in www.proni.gov.uk
Ballycreelly , Neilson, James, D/654/A3/1N Freeholder in www.proni.gov.uk
Ballycreelly , Neilson, James, D/654/A3/1S Freeholder in www.proni.gov.uk
Ballycreelly , Niblock, William , **Ballycreelly** Householder in Griffiths Valuation ~1863 several websites have details
Ballycreelly , Niblock, William, D/654/A3/1N Freeholder in www.proni.gov.uk
Ballycreelly , Sheals, John, D/654/A3/1N Freeholder in www.proni.gov.uk
Ballycreelly , Sheels, George, DOW/5/3/1 Freeholder in www.proni.gov.uk
Ballycreelly , Sheilds, Andrew, DOW/5/3/2 Freeholder in www.proni.gov.uk
Ballycreelly , Sheilds, George, D/654/A3/1B Freeholder in www.proni.gov.uk
Ballycreelly , Sheilds, John, DOW/5/3/2 Freeholder in www.proni.gov.uk
Ballycreelly , Shields, John, D/654/A3/1N Freeholder in www.proni.gov.uk
Ballycreelly , Sinclair, James , **Ballycreelly** Householder in Griffiths Valuation ~1863 several websites have details
Ballycreelly , Sloan, Andrew, D/654/A3/1B Freeholder in www.proni.gov.uk
Ballycreelly , Stitt, John, T/761/19 Freeholder in www.proni.gov.uk
Ballycreelly , Stitt, John, T/761/20 Freeholder in www.proni.gov.uk
Ballycreelly , Wallace, William , **Ballycreelly** Householder in Griffiths Valuation ~1863 several websites have details
Ballycreelly , Wilson, David , **Ballycreelly** Householder in Griffiths Valuation ~1863 several websites have details
Ballycreelly , Young, Margaret-Down: **North-Tullynakill-Homes** Ulster Covenant 1912 in www.proni.gov.uk
Ballycreelly , Young, Martha-Down: **North-Tullynakill-Homes** Ulster Covenant 1912 in www.proni.gov.uk
Ballycreelly , Young, Henry-Down: North-, Comber-**Square (The)**, Ulster Covenant 1912 in www.proni.gov.uk

Ballycruttle & Ballyalton, Roney, James, T/761/19, Freeholder www.proni.gov.uk

Ballydrain townland is in **Tullynakill Parish**.

Ballydrain Road Crosshillburn Bridge, off Ballydrain Road, Cattogs, Comber, ID 12658 HB24/15/046 Bridge see the Crown © database www.ehsni.gov.uk/buildlist.

Ballydrain Road, Cattogs The Forde, No 14 ID 12659 HB24/15/047 House see the Crown © database www.ehsni.gov.uk/buildlist.

Ballydrain Road, Cullintrau Bridge, Comber, ID 12661 HB24/15/049 Bridge see the Crown © database www.ehsni.gov.uk/buildlist.

Ballygowan Townland Illustration emphasising this Townland’s location in relation to the other Comber Townlands and with Comber itself, from a map hand drawn by Ros Davies ‘Townlands of the civil parish of Comber’
 a Ros Davies quote “Ballygowan Village & Townland which is half in Comber & half in Killinchy Parishes”. Its sits above Ravara and Carrickmannon Townlands of Killinchy Parish.





Sorry Ballygowan for the time being, I don't have at this time, the OS 1858 survey map, ie sheet 15/16?
 The above map is temporary. showing the civil administration divisions about 1901 see PRONI

Ballygowan Townland Comber Civil Parish - A problem was found in the collection of information. Part is Comber parish, the other Killinchy parish. Ballygowan village and Townland are indistinguishable in the records. The 1st Revision to the 1st series of OS 6" scale 1858/9 might help. Note from DR- Ballygowan townland is indeed another split one (between Comber and Killinchy Parishes). The electoral division is Ballygowan in both cases

Adjoining townlands and adjoining civil parish es if relevant. In Comber Parish, by townlands Ballyalloy, Ballycreelly, Ballyrush, Edenslate, Magherascouse, Tullygarvan. . In Killinchy Parish, by townlands Carrickmannon, Ravara.

Alternative Spellings:]

Similar Townland name in other adjoining civil parish[es] Yes/No.....

Records recorded under secondary spelling in different official bodies. Yes/No? don't know, so doubts arise that all entries have been found.]

Townland split across civil parish boundaries, ie Comber Civil Parish, Yes Killinchy

Ballygowan Townland Descriptions

Ballygowan freepages.genealogy.rootsweb.ancestry.com/~rosdavies/ **Comber** Map Reference Part 21: 42/64 5km SW of Comber; A Village & Townland of 302 Acres; Click Here For A **photo** and more information ; click here to its location on a townland Map V7 P 37, 40, 42 OSM: SMH '86 P26; DR; NI; NC

Ballygowan freepages.genealogy.rootsweb.ancestry.com/~rosdavies/ Map Reference **Killinchy**, Part 21: 42/64 5km SW of Comber; A Village & Townland of 380 Acres; Click here for a **photo** and more information; click here to its location on a townland Map V7 P 86,91 OSM; DR; NWAG P 37 Map; GIC; SHM '86 P 32; O'L V1 P 365 **These two** freepages.genealogy.rootsweb.ancestry.com/~rosdavies/

Ballygowan freepages.genealogy.rootsweb.ancestry.com/~rosdavies/ **Ballygowan** Was Originally Owned By The Monastery On Mahee Island. The Part Proprietor In 1837 Was Mr. Mussenden, of Larchfield Whose Agents Were Rev. Cleland & Mr. Orr & Mr Ralf of Comber. In 1836 the land quality was described as middling. The farms were from 6, 20 acres, with 2 being of 90 acres. the average rent was 25 shillings an acre. there were 79 males & 77 females. there was a flax mill & tuck mill and a mill for washing woollen clothes here in 1833 And A Corn Mill In 1859. **Saintfield Catholic Parochial House and a railway station is in this townland.**

This **Postcard** of **Ballygowan** C. 1900 Was Kindly Sent By Wendy O'Keefe..

Newspaper Articles From Down Recorder; Article 26 Aug 1837; Illicit Distillation 23 Feb 1861; Amateur Dramatic Society Presented 2 Plays At Orange Hall 9 Apr 1928 ; **Ballygowan Agricultural Society** Annual Show 7 May 1928

Newspaper Articles from Newtownards Chronicle; Experiments With Dynamite 1 Apr 1876; **Steeple Chasing** 6 Jan 1883. Newspaper Articles from Northern Independent; **A Tale of Comber & Ballygowan** 14 Sep 1872+ .

Ballygowan Flute Band 1880 Photo Names Listed; Back Row: Thomas **Mills**; George Hinds; Thomas Curragh; Willie Reid; John Gourley; Alfred Kinghan; Henry Carse; James Murray; Robert Bennett; John Simpson. Middle Row; John Dempster; William John Bowman; William Carse; Robert Carse; Samuel Simpson; George Mcveigh; David Boyce; Robert **Mills**. Front Row; John Heron; William McDowell; Willie Bennett; John Mcveigh. This **Photo** was kindly sent by Geoff Carse gcarse@burcom.com.au , Researching Carse & Gourley, **Magherascouse** Co Down freepages.genealogy.rootsweb.ancestry.com/~rosdavies/

Ballygowan News ...Match on the lands of Mr Murdoch, **Island Hill Road**, Comber On Saturday ... David Gracey From **Brae [the]**,

Ballygowan is doing a skydive for the RAF.....www.ballygowan.org.uk/news/Archive/Arc22001.Htm | Save

Articles from Newtownards Chronicle; Experiments With Dynamite 1 Apr 1876; **Steeple Chasing** 6 Jan 1883. Newspaper Articles from Northern Independent; **A Tale of Comber & Ballygowan** 14 Sep 1872+ . **Note from DR who thinks Northern Independent should be Newtownards Independent** which ran from 1871-3.

Trinity Presbyterian Church, Ballygowan In Church Hill. In 1837 the upper part of a barn was fitted up as a place of worship. it could hold 200 people. the foundation stone for The Trinitarian Or Unitarian Meeting, House Was Laid By Lord Dufferin On Monday, 14th Aug 1837 And The Church Completed In 1838 By Rev. J. Gamble, Minister, in the present traditional style. although the exterior is very plain, the interior is "beautifully furnished with the best timber that the empire could provide, finely joinered and producing a sense of solidarity and well, being". Rev. T.S.Woods, was minister in 1898.(Msch). Records From 1860, source

freepages.genealogy.rootsweb.ancestry.com/~rosdavies/ See www.presbyterianireland.org/congregations/ballygowan.html .

Ballygowan Townland Detailed Specific entries eg Buildings, Churches, Bridges, Demolished, Factorys, Houses, Mills, etc etc

Ballygowan 4-18 The Brae, Ballygowan, Newtownards BT23 5TH ID 11749 HB24/16/006 House - Terrace see the Crown © database www.ehsni.gov.uk/buildlist.

Ballygowan 50 The Brae, Ballygowan, , BT23 5TJ ID 11754 HB24/16/012 House see the Crown © database www.ehsni.gov.uk/buildlist.

Ballygowan 52 Vestry Road, Ravara, Ballygowan, BT23 6HQ ID 11782 HB24/16/052 Demolished see the Crown © database

www.ehsni.gov.uk/buildlist.

Ballygowan 104 Carrickmannon Road, Carrickmannan, Ballygowan, BT23 6JJ ID 11780 HB24/16/049 House see the Crown © database

www.ehsni.gov.uk/buildlist.

Ballygowan Ardmore, 26 The Brae, Ballygowan, BT23 5TH ID 11786 HB24/16/059 House see the Crown © database

www.ehsni.gov.uk/buildlist.

Ballygowan Ballygowan Bridge, The Square, Ballygowan, BT23 6HA ID 11746 HB24/16/003 Bridge see the Crown © database

www.ehsni.gov.uk/buildlist.

Ballygowan Ballygowan Presbyterian Church, Church Hill, Ballygowan, Newtownards BT23 6JA ID 6655 HB24/16/001 Church see the

Crown © database www.ehsni.gov.uk/buildlist.

Ballygowan Boundary Stone, Ballyknockan Road, Ravara, Ballygowan, BT23 6NR ID 4966 HB24/16/055 Boundary Marker see the

Crown © database www.ehsni.gov.uk/buildlist.

Ballygowan Bridge (Site of a) Bridge, Magherascouse Road, Ballygowan, BT23 5R[?S] ID 11753 HB24/16/011 Demolished see the

Crown © database www.ehsni.gov.uk/buildlist.

Ballygowan Bridge at Ballyknockan Mill, Tullygarvan Road, Tullygarvan & Ballyknockan, Ballygowan, BT23 6[?NB] ID 11756

HB24/16/015 Bridge see the Crown © database www.ehsni.gov.uk/buildlist.

Ballygowan Bridge, off Ravara Road, Ravara, Ballygowan, BT23 6HD ID 11783 HB24/16/054 Bridge see the Crown © database

www.ehsni.gov.uk/buildlist.

Ballygowan Capel Bridge, Kilcarn Road, Drumreagh & Ballymacashen, Ballygowan, BT23 6SH ID 11779 HB24/16/048 Bridge see the

Crown © database www.ehsni.gov.uk/buildlist.

Ballygowan Carrickmannan Primary School, 77 Carrickmannon Road, Carrickmannan, Ballygowan, Newtownards Co Down BT23 6JJ ID

6320 HB24/16/051 School see the Crown © database www.ehsni.gov.uk/buildlist.

Ballygowan Davidson Railway Hotel, 5-7 The Square, Ballygowan, BT23 6HY ID 11784 HB24/16/057 Public House see the Crown ©

database www.ehsni.gov.uk/buildlist.

Ballygowan Drumreagh Bridge, Moss Road, Drumreagh, Ballygowan, Newtownards BT23 6LE ID 8598 HB24/16/045 Bridge see the

Crown © database www.ehsni.gov.uk/buildlist.

Ballygowan Enclosure J42716365 **Dow 016:005** see the Crown © database www.ehsni.gov.uk/built/mbr/monuments_database/mons.asp

Ballygowan Enclosure - Rath? J42846435 **Dow 016:006** see the Crown © database

www.ehsni.gov.uk/built/mbr/monuments_database/mons.asp

Ballygowan Former orphanage, Comber Road, Ballygowan, Newtownards BT23 5TN ID 6672 HB24/16/007 Hall see the Crown ©

database www.ehsni.gov.uk/buildlist.

Ballygowan Former Railway freight store, off Saintfield Road, Ballygowan, BT23 6HB ID 11787 HB24/16/060 Store see the Crown ©

database www.ehsni.gov.uk/buildlist.

Ballygowan Gravestone Inscriptions Available UHF Vol 5; Oldest Stone 1839; Email Me For A Gravestone Look, Up

freepages.genealogy.rootsweb.ancestry.com/~rosdavies/

Ballygowan Gravestone inscriptions see **Clarke R[ichard] S[amuel] J[essop] compiler. Gravestone inscriptions**. Various years published by Ulster-Scot Historical Foundation/ Ulster Historical Foundation in paperback, and some in microfiche etc

Vol. 1, including, Gransha Presbyterian, .. Moneyrea Presbyterian & Tullynakill.

Vol. 2, including, Comber (Corrigenda), {suggests Comber already done?}

Vol. 5, including, **Ballygowan Presbyterian Graveyard**, Comber Graveyard, Comber Cemetery, Comber Non-Subscribing Presbyterian Graveyard, Comber Roman Catholic Graveyard, [and inc Killinchy [and index to volumes 1-5] Belfast, Ulster-Scot Historical Foundation 1970., x,141p, ill, 25cm, pbk. There is a 2nd edition.

Clarke, R.S.J. comp. Gravestone inscriptions, County Down, Vol. 5. Baronies of Upper and Lower Castlereagh Belfast: Ulster Historical Foundation, 1972 141p. Contains the inscriptions on the stones in Comber graveyard off the town square and on Gillespie monument. Also, Ballygowan Presbyterian graveyard. with acknowledgment to The Education and Library Service of the South Eastern Education and Library Board.

Ballygowan House Ballygowan House, 12 Prospect Road, Ballygowan, BT23 6LS ID 11750 HB24/16/008 Office see the Crown © database www.ehsni.gov.uk/buildlist.

Ballygowan House Killinchy . house, estate of 160 acres & workman's cottages ; held partly in fee by Samuel Lowry in 1863 & partly leased from William Mussenden GV see the Crown © database www.ehsni.gov.uk/buildlist. *Is this relevant?*

Ballygowan Kilcarn cemetery, Drumreagh Road, Kilcarn, Ballygowan, BT23 6LA ID 11778 HB24/16/047 Graveyard see the Crown © database www.ehsni.gov.uk/buildlist.

Ballygowan[Masonic] Lodge. see SIMPSON, W.G. *Masonry of the olden time in the Comber district, County Down, Northern Ireland.* Lisburn: W.G. Simpson, 1926 92p., frontis, illus. Contains a fascinating plan of the Ballygowan Lodge, Magherascouse, a secret room in the loft of a thatched cottage. with acknowledgment to The Education and Library Service of the South Eastern Education and Library Board.

Ballygowan Orr Bridge, Saintfield Road, Ballygowan, BT23 6HB ID 11752 HB24/16/010 Bridge see the Crown © database www.ehsni.gov.uk/buildlist.

Ballygowan Public House Burgundy Ben, 15-17 Belfast Road, Ballygowan, BT23 6HX ID 11748 HB24/16/005 Public House see the Crown © database www.ehsni.gov.uk/buildlist.

Ballygowan Railway Bridge, off Saintfield Road, Ballygowan, BT23 6HB ID 11751 HB24/16/009 Bridge see the Crown © database www.ehsni.gov.uk/buildlist.

Ballygowan Ravara House, 20 Manse Road, Ravara, Ballygowan, BT23 6HE ID 11785 HB24/16/058 House see the Crown © database www.ehsni.gov.uk/buildlist.

Ballygowan? Ravara Non-subscribing Presbyterian Church, Saintfield Road, Ravara, Ballygowan, BT23 6HB ID 6321 HB24/16/053 Church see the Crown © database www.ehsni.gov.uk/buildlist.

Ballygowan Ravenbank, 6-8 The Square, Ballygowan, BT23 6HA ID 11745 HB24/16/002 House see the Crown © database www.ehsni.gov.uk/buildlist.

Ballygowan Road and rail bridge, Comber Road, Ballygowan, BT23 6HA ID 11747 HB24/16/004 Bridge see the Crown © database www.ehsni.gov.uk/buildlist.

Ballygowan Road, *check references are elsewhere if not within Ballygowan*

Ballygowan Road, Ballyrush, Hill Head, 77 Ballygowan Road, Ballyrush, Comber, BT23 6BL ID 5347 HB24/16/030 House see the Crown © database www.ehsni.gov.uk/buildlist.

Ballygowan Road, Ballyrush, Windmill stump, off D 11765 [HB24/16/032](http://www.ehsni.gov.uk/buildlist) Windmill see the Crown © database www.ehsni.gov.uk/buildlist.

Ballygowan Road, Comber Andrews Memorial Hall, 4 Ballgowan Road, Comber, BT23 5PG ID 3465 HB24/15/036 School see the Crown © database www.ehsni.gov.uk/buildlist.

Ballygowan Rockhall, 44 Tullygarvan Road, Tullygarvan, Ballygowan, BT23 6NB ID 11755 HB24/16/014 House see the Crown © database www.ehsni.gov.uk/buildlist.

Ballygowan St. Malachy RC Church, Carrickmannon Road, Carrickmannon, Ballygowan, BT23 6JJ ID 11781 HB24/16/050 Church see the Crown © database www.ehsni.gov.uk/buildlist. *check if there is a graveyard*

Ballygowan Townland Comber Civil Parish **Finding Inhabitants or Occupiers as listed in Griffiths Valuations list 1863?**

Occupiers as listed in the Valuation of Tenements: Union of Newtownards; **Ballycreelly** in Comber Parish- [1863] with acknowledgment to **The Education and Library Service of the South Eastern Education and Library Board**
The left hand column reference is the actual location of the occupier etc on a special 6" inch map, 'Griffiths Valuation annotated map' An alphabetical list of these and other inhabitants or occupiers follows this table

PARISH OF COMBER.

No. and Letters of Reference to Map.	Names.		Description of Tenement.	Area.	Rateable Annual Valuation.		Total Annual Valuation of Rateable Property.	
	Townlands and Occupiers.	Immediate Lessors.			Land.	Buildings.		
				A. R. P.	£ s. d.	£ s. d.	£ s. d.	
		BALLYGOWAN. (Ord. S. 16 & 10.)						
1		Samuel Kelly, . . .	Reps. James Allen, . . .	House, offices, and land,	23 1 23	23 0 0	3 0 0	26 0 0
2		Mary Burgess, . . .	Same, . . .	House, offices, and land,	14 0 35	13 0 0	1 15 0	14 15 0
3	A	Robert Burgess, . . .	Same, . . .	House, offices, & land, {	2 0 35	1 15 0	—	14 5 0
4	A							
5	B	Samuel Burgess, . . .	Same, . . .	House, offices, & land, {	2 1 5	1 15 0	—	5 15 0
6	A							
7	B	Alexander Rainey, {	Same, . . .	House, offices, and land, {	31 3 15	34 10 0	4 0 0	38 10 0
8								
9		Alexander Rainey, {	Alexander Reid, . . .	Land, . . .	17 3 35	16 10 0	—	16 10 0
10								
11	a	Alexander Burgess, . . .	Alexander Rainey, . . .	House and garden, . . .	0 1 0	0 10 0	0 15 0	1 5 0
12	b	Agnes Wann, . . .	Same, . . .	House, . . .	—	—	0 5 0	0 5 0
13	c	Robert Gibson, . . .	Same, . . .	House and garden, . . .	0 2 20	0 15 0	1 0 0	1 15 0
14	d	Martha Burgess, . . .	Same, . . .	House and sm. garden, . . .	0 0 30	0 5 0	0 10 0	0 15 0
15	e	John Meharry, . . .	Same, . . .	House and garden, . . .	0 1 0	0 10 0	0 10 0	1 0 0
16	f	John Edmundson, . . .	Same, . . .	House and sm. garden, . . .	—	—	0 5 0	0 5 0
17	g	Hamilton Scott, . . .	Same, . . .	House and sm. garden, . . .	—	—	0 10 0	0 10 0
18		John M'Keown, . . .	Same, . . .	House and land, . . .	4 1 5	3 0 0	0 15 0	3 15 0
19		Alexander Jordan, . . .	Mary Reid, . . .	House, offices, and land,	4 2 20	3 0 0	1 0 0	4 0 0
20		Mary Reid, . . .	William Mussenden, . . .	House, offices, and land,	11 1 0	11 0 0	1 10 0	12 10 0
		(Orr Mount.)						
21	a	Alexander Orr Reid, . . .	Same, . . .	House, offices, and land,	90 1 0	70 0 0	20 0 0	150 0 0
22	B			Corn-mill, flax-mill, & ld.	27 3 0	28 0 0	32 0 0	
23		Joseph Garrett, . . .	Alexander Rainey, . . .	Turbary, . . .	—	—	—	10 0 0
24	A	John Carson, . . .	Same, . . .	House, . . .	—	—	1 5 0	1 5 0
25	B	David M'Millen, . . .	Same, . . .	Ho., offs., forge, & land,	0 2 10	0 15 0	2 0 0	2 15 0
26		Sarah Killen, . . .	Same, . . .	House, . . .	—	—	1 0 0	1 0 0
27		James M'Whirk, . . .	Same, . . .	House, . . .	—	—	1 10 0	1 10 0
28		William Boyce, . . .	Same, . . .	House, offices, & garden,	0 1 10	0 15 0	14 5 0	15 0 0
29		David Gannon, . . .	Same, . . .	House, . . .	—	—	1 0 0	1 0 0
30		William Bowman, . . .	Same, . . .	House, . . .	—	—	1 10 0	1 10 0
31		Thomas M'Cartney, . . .	Same, . . .	House and sm. garden, . . .	—	—	0 10 0	0 10 0
32		Patrick M'Keown, . . .	Same, . . .	House and sm. garden, . . .	—	—	0 10 0	0 10 0
33		David Irvine, . . .	Same, . . .	House and sm. garden, . . .	—	—	0 15 0	0 15 0
34		Rose Murray, . . .	Same, . . .	House and sm. garden, . . .	—	—	0 10 0	0 10 0
35	B	Vacant, . . .	Same, . . .	House, . . .	—	—	0 10 0	0 10 0
36	a	Vacant, . . .	Same, . . .	House, . . .	—	—	0 10 0	0 10 0
37	b	Eliza Burgess, . . .	Same, . . .	House, . . .	—	—	0 10 0	0 10 0
38	c	William Wallace, . . .	Same, . . .	House, . . .	—	—	0 10 0	0 10 0
39	d	Charles Crossan, . . .	Same, . . .	House, . . .	—	—	0 10 0	0 10 0
40	e							
41		Samuel Lowry, . . .	William Mussenden, . . .	Land, . . .	2 1 25	2 0 0	—	2 0 0
42	A	Peter M'Creavy, . . .	Belfast and County Down Railway Co., {	Land, . . .	0 2 20	0 10 0	—	1 0 0
43	B							
44		Belfast and County Down Railway Co. (Thomas Ward, Sec.), {	In fee, . . .	Railway (main line, } 180 lineal perches), }	4 0 31	—	—	40 10 0
45		(Detached Portion.)						
46		William Mussenden, . . .	In fee, . . .	Turbary, . . .	1 2 34	—	—	3 0 0
47	a	Andrew Hanna, . . .	Richd. & Saml. Walker, . . .	Land, . . .	0 1 10	0 5 0	—	0 5 0
48	b	John Pettigrew, . . .	William Mussenden, . . .	Land, . . .	0 1 16	0 5 0	—	0 5 0
49	c	Peter Barry, . . .	Same, . . .	Land, . . .	0 1 20	0 5 0	—	0 5 0
50	d	Richd. & Saml. Walker, . . .	Same, . . .	Land, . . .	0 1 15	0 5 0	—	0 5 0
51	a	Robert & James Reid, . . .	Same, . . .	House, offices, and land,	9 0 35	7 10 0	2 0 0	9 10 0
52	b	William Hewston, . . .	Robert & James Reid, . . .	House and garden, . . .	0 1 10	0 5 0	0 15 0	1 0 0
53	a	William Reid, . . .	William Mussenden, . . .	House and land, . . .	8 3 30	7 10 0	0 10 0	8 0 0
54	b	Mary Reid, . . .	William Reid, . . .	House, . . .	—	—	0 10 0	0 10 0
55		John Burgess, . . .	William Mussenden, . . .	House, office, and land,	21 2 2	18 0 0	2 0 0	20 0 0
				Total, . . .	303 0 11	264 15 0	104 15 0	423 0 0

Ballygowan Townland Comber Civil Parish The Alphabetical list Inhabitants or Occupiers, excluding censuses.

- Ballygowan, Abernethy-John-Down:** North-Ballygowan, Orange Hall-Ulster Covenant 1912 in www.proni.gov.uk
- Ballygowan, Adair-John-Down:** North-Ballygowan, Orange Hall & Church-Ulster Covenant 1912 in www.proni.gov.uk
- Ballygowan, Adair-Martha-Down:** North-Ballygowan, Orange Hall & Church-Ulster Covenant 1912 in www.proni.gov.uk
- Ballygowan, Adair-Robert James-Down:** North-Ballygowan, Orange Hall & Church-Ulster Covenant 1912 in www.proni.gov.uk
- Ballygowan, Adair-Sarah-Down:** North-Ballygowan, Orange Hall & Church-Ulster Covenant 1912 in www.proni.gov.uk
- Ballygowan, Adams-, Samuel-Ballygowan-Killinchy-Griffiths Valuation 1863?-**
- Ballygowan, Anderson-Agnes Jane-Down:** North-Ballygowan, Orange Hall & Church-Ulster Covenant 1912 in www.proni.gov.uk
- Ballygowan, Anderson-Matthew-Down:** North-Ballygowan, Orange Hall-Ulster Covenant 1912 in www.proni.gov.uk
- Ballygowan, Armstrong, Christopher, Ballygowan, D/654/A3/1H, Freeholders in** www.proni.gov.uk
- Ballygowan, Bailie, James, Ballygowan, D/654/A3/1B, Freeholders in** www.proni.gov.uk
- Ballygowan, Bailie-J-Down:** North-Ballygowan, Orange Hall & Church-Ulster Covenant 1912 in www.proni.gov.uk
- Ballygowan, Bailie-Maggie-Down:** North-Ballygowan, Orange Hall & Church-Ulster Covenant 1912 in www.proni.gov.uk
- Ballygowan, Bailie-Samuel-Down:** North-Ballygowan, Orange Hall-Ulster Covenant 1912 in www.proni.gov.uk
- Ballygowan, Barry, Peter, Ballygowan** Householder in Griffiths Valuation ~1863 several websites have details
- Ballygowan, Beers, William, Ballygowan, D/654/A3/1B, Freeholders in** www.proni.gov.uk
- Ballygowan, Bell, George, Ballygowan, D/654/A3/1B, Freeholders in** www.proni.gov.uk

Ballygowan, Biers, William, Ballygowan, D/654/A3/1A, [Freeholders in www.proni.gov.uk](http://www.proni.gov.uk)
Ballygowan, Birch-,James-Ballygowan-Killinchy-Griffiths Valuation 1863?-
Ballygowan, Birnie, Patrick, Ballygowan, D/1364/L/1, [Freeholders in www.proni.gov.uk](http://www.proni.gov.uk)
Ballygowan, Bowman, William, Ballygowan Householder in Griffiths Valuation ~1863 several websites have details
Ballygowan, Boyce, William, Ballygowan Householder in Griffiths Valuation ~1863 several websites have details
Ballygowan, Brown, Thomas, Ballygowan, D/654/A3/1A, [Freeholders in www.proni.gov.uk](http://www.proni.gov.uk)
Ballygowan, Brown, Thomas, Ballygowan, D/654/A3/1B, [Freeholders in www.proni.gov.uk](http://www.proni.gov.uk)
Ballygowan, Burgess, Alexander, Ballygowan Householder in Griffiths Valuation ~1863 several websites have details
Ballygowan, Burgess, Eliza, Ballygowan Householder in Griffiths Valuation ~1863 several websites have details
Ballygowan, Burgess-Elizabeth-Down: North-Ballygowan, Orange Hall & Church-Ulster Covenant 1912 in www.proni.gov.uk
Ballygowan, Burgess, John, Ballygowan Householder in Griffiths Valuation ~1863 several websites have details
Ballygowan, Burgess-John-Down: North-Ballygowan, Orange Hall & Church-Ulster Covenant 1912 in www.proni.gov.uk
Ballygowan, Burgess, Maggie-Down: North-Ballygowan, Orange Hall & Church-Ulster Covenant 1912 in www.proni.gov.uk
Ballygowan, Burgess-Margaret-Down: North-Ballygowan, Orange Hall & Church-Ulster Covenant 1912 in www.proni.gov.uk
Ballygowan, Burgess-Martha-Down: North-Ballygowan, Orange Hall & Church-Ulster Covenant 1912 in www.proni.gov.uk
Ballygowan, Burgess, Martha, Ballygowan Householder in Griffiths Valuation ~1863 several websites have details
Ballygowan, Burgess, Mary, Ballygowan Householder in Griffiths Valuation ~1863 several websites have details
Ballygowan, Burgess-Sarah-Down: North-Ballygowan, Orange Hall & Church-Ulster Covenant 1912 in www.proni.gov.uk
Ballygowan, Burgess, Robert, Ballygowan Householder in Griffiths Valuation ~1863 several websites have details
Ballygowan, Burgess-Robert-Ballygowan-Killinchy-Griffiths Valuation 1863?-
Ballygowan, Burgess, Samuel, Ballygowan Householder in Griffiths Valuation ~1863 several websites have details
Ballygowan, Burgess-Sarah-Down: North-Ballygowan, Orange Hall & Church-Ulster Covenant 1912 in www.proni.gov.uk
Ballygowan, Burns, Patrick, Ballygowan, D/654/A3/1G, [Freeholders in www.proni.gov.uk](http://www.proni.gov.uk)
Ballygowan, Cairns Junior-William-Down: North-Ballygowan, Orange Hall-Ulster Covenant 1912 in www.proni.gov.uk
Ballygowan, Cairns Senior-William-Down: North-Ballygowan, Orange Hall-Ulster Covenant 1912 in www.proni.gov.uk
Ballygowan, Cairns, Robert, Ballygowan, D/654/A3/1G, [Freeholders in www.proni.gov.uk](http://www.proni.gov.uk)
Ballygowan, Carson, James, Ballygowan, D/654/A3/1B, [Freeholders in www.proni.gov.uk](http://www.proni.gov.uk)
Ballygowan, Carson, John, Ballygowan Householder in Griffiths Valuation ~1863 several websites have details
Ballygowan, Carville, John, Ballygowan, D/654/A3/1T, [Freeholders in www.proni.gov.uk](http://www.proni.gov.uk)
Ballygowan, Chambers, William, Ballygowan, D/654/A3/1A, [Freeholders in www.proni.gov.uk](http://www.proni.gov.uk)
Ballygowan, Chambers, William, Ballygowan, D/654/A3/1B, [Freeholders in www.proni.gov.uk](http://www.proni.gov.uk)
Ballygowan, Chapman, James, Ballygowan, D/654/A3/1A, [Freeholders in www.proni.gov.uk](http://www.proni.gov.uk)
Ballygowan, Chapman, James, Ballygowan, D/654/A3/1B, [Freeholders in www.proni.gov.uk](http://www.proni.gov.uk)
Ballygowan, Chapman, James, Ballygowan, D/654/A3/1S, [Freeholders in www.proni.gov.uk](http://www.proni.gov.uk)
Ballygowan, Chapman, Joseph, Ballygowan, D/654/A3/1B, [Freeholders in www.proni.gov.uk](http://www.proni.gov.uk)
Ballygowan, Connery-Mary-Down: North-Ballygowan, Orange Hall & Church-Ulster Covenant 1912 in www.proni.gov.uk
Ballygowan, Connolly-Ruth- Ravara -Down: North-Ballygowan, Orange Hall & Church-Ulster Covenant 1912 in www.proni.gov.uk
Ballygowan, Coulter, Alexander, Ballygowan, DOW/5/3/2, [Freeholders in www.proni.gov.uk](http://www.proni.gov.uk)
Ballygowan, Cowan, James, Ballygowan, D/654/A3/1B, [Freeholders in www.proni.gov.uk](http://www.proni.gov.uk)
Ballygowan, Cowan, Samuel, Ballygowan, D/654/A3/1B, [Freeholders in www.proni.gov.uk](http://www.proni.gov.uk)
Ballygowan, Craig, John, Ballygowan, D/654/A3/1B, [Freeholders in www.proni.gov.uk](http://www.proni.gov.uk)
Ballygowan, Crawford-James-Down: North-Ballygowan, Orange Hall-Ulster Covenant 1912 in www.proni.gov.uk
Ballygowan, Cromie-Agnes-Down: North-Ballygowan, Orange Hall & Church-Ulster Covenant 1912 in www.proni.gov.uk
Ballygowan, Cromie-Hugh-Down: North-Ballygowan, Orange Hall-Ulster Covenant 1912 in www.proni.gov.uk
Ballygowan, Cromie-Robert-Down: North-Ballygowan, Orange Hall-Ulster Covenant 1912 in www.proni.gov.uk
Ballygowan, Cromie-Samuel-Down: North-Ballygowan, Orange Hall & Church-Ulster Covenant 1912 in www.proni.gov.uk
Ballygowan, Crookshanks-Samuel-Down: North-Ballygowan, Orange Hall & Church-Ulster Covenant 1912 in www.proni.gov.uk
Ballygowan, Crooks-Maggie-Down: North-Ballygowan, Orange Hall & Church-Ulster Covenant 1912 in www.proni.gov.uk
Ballygowan, Crooks-Maria-Down: North-Ballygowan, Orange Hall & Church-Ulster Covenant 1912 in www.proni.gov.uk
Ballygowan, Crossan, Charles, Ballygowan Householder in Griffiths Valuation ~1863 several websites have details
Ballygowan, Cruickshanks-James-Down: North-Ballygowan, Orange Hall-Ulster Covenant 1912 in www.proni.gov.uk
Ballygowan, Cunningham, ? Ballygowan, D/654/A3/1A, [Freeholders in www.proni.gov.uk](http://www.proni.gov.uk)
Ballygowan, Cunningham, James, Ballygowan, D/654/A3/1B, [Freeholders in www.proni.gov.uk](http://www.proni.gov.uk)
Ballygowan, Cunningham, John, Ballygowan, D/654/A3/1S, [Freeholders in www.proni.gov.uk](http://www.proni.gov.uk)
Ballygowan, Dickson, William, Ballygowan, D/654/A3/1B, [Freeholders in www.proni.gov.uk](http://www.proni.gov.uk)
Ballygowan, Dickson-Ena-Down: North-Ballygowan, Orange Hall & Church-Ulster Covenant 1912 in www.proni.gov.uk
Ballygowan, Dickson-J Edgar-Down: North-Ballygowan, Orange Hall-Ulster Covenant 1912 in www.proni.gov.uk
Ballygowan, Divoods-Louise-Down: North-Ballygowan, Orange Hall & Church-Ulster Covenant 1912 in www.proni.gov.uk
Ballygowan, Edmundson, John, Ballygowan Householder in Griffiths Valuation ~1863 several websites have details
Ballygowan, Evans-Samuel-Down: North-Ballygowan, Orange Hall & Church-Ulster Covenant 1912 in www.proni.gov.uk
Ballygowan, Fagen-Elizabeth-Down: North-Ballygowan, Orange Hall & Church-Ulster Covenant 1912 in www.proni.gov.uk
Ballygowan, Finan, Peter, Ballygowan, D/654/A3/1U, [Freeholders in www.proni.gov.uk](http://www.proni.gov.uk)
Ballygowan, Finan, Peter, Ballygowan, T/761/20, [Freeholders in www.proni.gov.uk](http://www.proni.gov.uk)
Ballygowan, Fullerton, John, Ballygowan, D/1364/L/1, [Freeholders in www.proni.gov.uk](http://www.proni.gov.uk)
Ballygowan, Fulton, Thomas, Ballygowan, D/654/A3/1A, [Freeholders in www.proni.gov.uk](http://www.proni.gov.uk)
Ballygowan, Fulton, Thomas, Ballygowan, D/654/A3/1B, [Freeholders in www.proni.gov.uk](http://www.proni.gov.uk)
Ballygowan, Galbraith-David-Down: North-Ballygowan, Orange Hall & Church-Ulster Covenant 1912 in www.proni.gov.uk
Ballygowan, Gallagher, Hugh, Ballygowan, D/654/A3/1G, [Freeholders in www.proni.gov.uk](http://www.proni.gov.uk)
Ballygowan, Gallagher, Hugh, Ballygowan, D/654/A3/1U, [Freeholders in www.proni.gov.uk](http://www.proni.gov.uk)
Ballygowan, Ganett-Maria- Solitude -Down: North-Ballygowan, Orange Hall & Church-Ulster Covenant 1912 in www.proni.gov.uk
Ballygowan, Gannon, David, Ballygowan Householder in Griffiths Valuation ~1863 several websites have details
Ballygowan, Garrett, Joseph, Ballygowan Householder in Griffiths Valuation ~1863 several websites have details
Ballygowan, Geddis-Robert- Drumreagh -Down: North-Florida-Killmoor, Ballybundon &Electure Hall-Ulster Covenant 1912 in
www.proni.gov.uk
Ballygowan, George-Jane-Down: North-Ballygowan, Orange Hall & Church-Ulster Covenant 1912 in www.proni.gov.uk
Ballygowan, Gibson, Robert, Ballygowan Householder in Griffiths Valuation ~1863 several websites have details
Ballygowan, Gibson-Agnes-Down: North-Ballygowan, Orange Hall & Church-Ulster Covenant 1912 in www.proni.gov.uk

Ballygowan, Gibson-Agnes-Down: North-**Ballygowan**, Orange Hall & Church-Ulster Covenant 1912 in www.proni.gov.uk
Ballygowan, Gibson-Jeannie-Down: North-**Ballygowan**, Orange Hall & Church-Ulster Covenant 1912 in www.proni.gov.uk
Ballygowan, Gibson-Joseph-Down: North-**Ballygowan**, Orange Hall & Church-Ulster Covenant 1912 in www.proni.gov.uk
Ballygowan, Gibson-Margaret-Down: North-**Ballygowan**, Orange Hall & Church-Ulster Covenant 1912 in www.proni.gov.uk
Ballygowan, Gibson-Robert-Down: North-**Ballygowan**, Orange Hall-Ulster Covenant 1912 in www.proni.gov.uk
Ballygowan, Gibson-W J Scott-Down: North-**Ballygowan**, Orange Hall & Church-Ulster Covenant 1912 in www.proni.gov.uk
Ballygowan, Gordon, George, Ballygowan, D/654/A3/1A, [Freeholders in www.proni.gov.uk](#)
Ballygowan, Gordon, George, Ballygowan, D/654/A3/1B, [Freeholders in www.proni.gov.uk](#)
Ballygowan, Gourley,-,Thomas-Ballygowan-Killinchy-Griffiths Valuation 1863?-
Ballygowan, Gracey,-,Thomas-Ballygowan-Killinchy-Griffiths Valuation 1863?-
Ballygowan, Gracey,-,Thomas-Ravara-Killinchy-Griffiths Valuation 1863?-
Ballygowan, Gracey-Charles- Ballyrush -Down: North-Comber-The Square-Ulster Covenant 1912 in www.proni.gov.uk
Ballygowan, Graham-Richard- Monlough -Down: North-**Ballygowan**, Orange Hall & Church-Ulster Covenant 1912 in www.proni.gov.uk
Ballygowan, Gregg, Henry, Ballygowan, D/654/A3/1B, [Freeholders in www.proni.gov.uk](#)
Ballygowan, Haire-Jacob-Down: North-**Ballygowan**, Orange Hall & Church-Ulster Covenant 1912 in www.proni.gov.uk
Ballygowan, Haliday, Maxwell, Ballygowan, DOW/5/3/2, [Freeholders in www.proni.gov.uk](#)
Ballygowan, Halliday, Mercer, Ballygowan, D/654/A3/1T, [Freeholders in www.proni.gov.uk](#)
Ballygowan, Hanna, Andrew , Ballygowan Householder in Griffiths Valuation ~1863 several websites have details
Ballygowan, Hanna-Caroline-Down: North-**Ballygowan**, Orange Hall & Church-Ulster Covenant 1912 in www.proni.gov.uk
Ballygowan, Hanna-James-Down: North-**Ballygowan**, Orange Hall-Ulster Covenant 1912 in www.proni.gov.uk
Ballygowan, Harrison, James, Ballygowan, D/654/A3/1B, [Freeholders in www.proni.gov.uk](#)
Ballygowan, Heron, James, Ballygowan, DOW/5/3/2, [Freeholders in www.proni.gov.uk](#)
Ballygowan, Heron, William, Ballygowan, DOW/5/3/2, [Freeholders in www.proni.gov.uk](#)
Ballygowan, Hewston, William , Ballygowan Householder in Griffiths Valuation ~1863 several websites have details
Ballygowan, Hiare-William-Down: North-**Ballygowan**, Orange Hall-Ulster Covenant 1912 in www.proni.gov.uk
Ballygowan, Hill, William, Ballygowan, D/654/A3/1B, [Freeholders in www.proni.gov.uk](#)
Ballygowan, Hill, William, Ballygowan, D/654/A3/1G, [Freeholders in www.proni.gov.uk](#)
Ballygowan, Hill-John C-Down: North-**Ballygowan**, Orange Hall & Church-Ulster Covenant 1912 in www.proni.gov.uk
Ballygowan, Hughes-William John-Down: North-**Ballygowan**, Orange Hall & Church-Ulster Covenant 1912 in www.proni.gov.uk
Ballygowan, Innis, George, Ballygowan, D/654/A3/1S, [Freeholders in www.proni.gov.uk](#)
Ballygowan, Innis, James, Ballygowan, D/654/A3/1S, [Freeholders in www.proni.gov.uk](#)
Ballygowan, Irvine, David , Ballygowan Householder in Griffiths Valuation ~1863 several websites have details
Ballygowan, Jamison-Maggie- Ballyrush -Down: North-Comber-1st Presbyterian Church-Ulster Covenant 1912 in www.proni.gov.uk
Ballygowan, Jamison-Sarah- Ballyrush -Down: North-Comber-1st Presbyterian Church-Ulster Covenant 1912 in www.proni.gov.uk
Ballygowan, Johnston-Christina-Down: North-**Ballygowan**, Orange Hall & Church-Ulster Covenant 1912 in www.proni.gov.uk
Ballygowan, Johnston-D J-Down: North-**Ballygowan**, Orange Hall-Ulster Covenant 1912 in www.proni.gov.uk
Ballygowan, Jordan, Alexander , Ballygowan
Ballygowan, Jordan-Alexander-Down: North-**Ballygowan**, Orange Hall-Ulster Covenant 1912 in www.proni.gov.uk
Ballygowan, Jordan-James-Down: North-**Ballygowan**, Orange Hall-Ulster Covenant 1912 in www.proni.gov.uk
Ballygowan, Jordan-Jeanie-Down: North-**Ballygowan**, Orange Hall & Church-Ulster Covenant 1912 in www.proni.gov.uk
Ballygowan, Jordan-John-Down: North-**Ballygowan**, Orange Hall-Ulster Covenant 1912 in www.proni.gov.uk
Ballygowan, Jordan-Rebina-Down: North-**Ballygowan**, Orange Hall & Church-Ulster Covenant 1912 in www.proni.gov.uk
Ballygowan, Kearns, Robert, Ballygowan, DOW/5/3/2, [Freeholders in www.proni.gov.uk](#)
Ballygowan, Kelly, Samuel , Ballygowan Householder in Griffiths Valuation ~1863 several websites have details
Ballygowan, Kerr-William S-Down: North-**Ballygowan**, Orange Hall-Ulster Covenant 1912 in www.proni.gov.uk
Ballygowan, Killan-S-Down: North-**Ballygowan**, Orange Hall & Church-Ulster Covenant 1912 in www.proni.gov.uk
Ballygowan, Killen, Sarah , Ballygowan Householder in Griffiths Valuation ~1863 several websites have details
Ballygowan, Kirkwood, Thomas, Ballygowan, DOW/5/3/2, [Freeholders in www.proni.gov.uk](#)
Ballygowan, Lindsay, John, Ballygowan, T/761/19, [Freeholders in www.proni.gov.uk](#)
Ballygowan, Lindsay, Leonard, Ballygowan, D/654/A3/1B, [Freeholders in www.proni.gov.uk](#)
Ballygowan, Lowry, Samuel , Ballygowan Householder in Griffiths Valuation ~1863 several websites have details
Ballygowan, Macklin, William, Ballygowan, D/654/A3/1S, [Freeholders in www.proni.gov.uk](#)
Ballygowan, Massey-W John-Down: North-**Ballygowan**, Orange Hall & Church-Ulster Covenant 1912 in www.proni.gov.uk
Ballygowan, Massy-Catherine-Down: North-**Ballygowan**, Orange Hall & Church-Ulster Covenant 1912 in www.proni.gov.uk
Ballygowan, McBride-David-Down: North-**Ballygowan**, Orange Hall & Church-Ulster Covenant 1912 in www.proni.gov.uk
Ballygowan, McBride-Mrs Thomas-Down: North-**Ballygowan**, Orange Hall & Church-Ulster Covenant 1912 in www.proni.gov.uk
Ballygowan, McBride-Thomas-Down: North-**Ballygowan**, Orange Hall & Church-Ulster Covenant 1912 in www.proni.gov.uk
Ballygowan, McCartney, Thomas , Ballygowan Householder in Griffiths Valuation ~1863 several websites have details
Ballygowan, McCaw, John, Ballygowan, T/761/19, [Freeholders in www.proni.gov.uk](#)
Ballygowan, McCay, Robert, Ballygowan, D/654/A3/1B, [Freeholders in www.proni.gov.uk](#)
Ballygowan, McCay, William, Ballygowan, D/654/A3/1B, [Freeholders in www.proni.gov.uk](#)
Ballygowan, McClean-George-Down: North-**Ballygowan**, Orange Hall-Ulster Covenant 1912 in www.proni.gov.uk
Ballygowan, McClelland, Andrew, Ballygowan, T/761/19, [Freeholders in www.proni.gov.uk](#)
Ballygowan, McClelland, James, Ballygowan, D/654/A3/1G, [Freeholders in www.proni.gov.uk](#)
Ballygowan, McClelland, James, Ballygowan, D/654/A3/1U, [Freeholders in www.proni.gov.uk](#)
Ballygowan, McConnell, Robert, Ballygowan, D/654/A3/1B, [Freeholders in www.proni.gov.uk](#)
Ballygowan, McCosh-Susanna-Down: North-**Ballygowan**, Orange Hall & Church-Ulster Covenant 1912 in www.proni.gov.uk
Ballygowan, McCoy, Robert, Ballygowan, D/654/A3/1B, [Freeholders in www.proni.gov.uk](#)
Ballygowan, McCreavy, Peter , Ballygowan Householder in Griffiths Valuation ~1863 several websites have details
Ballygowan, McCue,-,James-Ballygowan-Killinchy-Griffiths Valuation 1863?-
Ballygowan, McCullough-Edith L- Ravara Down: North-**Ballygowan**, Orange Hall & Church-Ulster Covenant 1912 in www.proni.gov.uk
Ballygowan, McCullagh,-,William-Ballygowan-Killinchy-Griffiths Valuation 1863?-
Ballygowan, McDowell-James B-Down: North-**Ballygowan**, Orange Hall-Ulster Covenant 1912 in www.proni.gov.uk
Ballygowan, McDowell-Jane-Down: North-**Ballygowan**, Orange Hall & Church-Ulster Covenant 1912 in www.proni.gov.uk
Ballygowan, McDowell-Lizzie J-Down: North-**Ballygowan**, Orange Hall & Church-Ulster Covenant 1912 in www.proni.gov.uk

Ballygowan, McDowell-Thomas-Down: North-**Ballygowan**, Orange Hall & Church-Ulster Covenant 1912 in www.proni.gov.uk
Ballygowan, McGreevy,-Peter-Ballygowan-Killinchy-Griffiths Valuation 1863?-
Ballygowan, McIlwrath-Kathleen- Ballyreagh Down: North-Florida-Killmood-Ulster Covenant 1912 in www.proni.gov.uk
**Ballygowan, McKee, Alexander, Ballygowan, D/654/A3/1B, Freeholders in www.proni.gov.uk
**Ballygowan, McKee, Alexander, Ballygowan, DOW/5/3/2, Freeholders in www.proni.gov.uk
**Ballygowan, McKee, John, Ballygowan, D/654/A3/1B, Freeholders in www.proni.gov.uk
**Ballygowan, McKee, Robert, Ballygowan, DOW/5/3/2, Freeholders in www.proni.gov.uk
**Ballygowan, McKee, William, Ballygowan, D/654/A3/1B, Freeholders in www.proni.gov.uk
Ballygowan, McKeown, John , Ballygowan Householder in Griffiths Valuation ~1863 several websites have details
Ballygowan, McKeown, Patrick , Ballygowan Householder in Griffiths Valuation ~1863 several websites have details
Ballygowan, McKeown-John-Down: North-**Ballygowan**, Orange Hall & Church-Ulster Covenant 1912 in www.proni.gov.uk
Ballygowan, McLernon-William- The Manse Down: North-**Ballygowan**, Orange Hall-Ulster Covenant 1912 in www.proni.gov.uk
**Ballygowan, McMahan, William, Ballygowan, D/654/A3/1B, Freeholders in www.proni.gov.uk
Ballygowan, McMechan,-Anne-Ballygowan-Killinchy-Griffiths Valuation 1863?-
**Ballygowan, McMeekin, William, Ballygowan, D/654/A3/1N, Freeholders in www.proni.gov.uk
Ballygowan, McMillan-David-Down: North-**Ballygowan**, Orange Hall-Ulster Covenant 1912 in www.proni.gov.uk
Ballygowan, McMillen, David , Ballygowan Householder in Griffiths Valuation ~1863 several websites have details
Ballygowan, McMunn,-Margaret-Ballygowan-Killinchy-Griffiths Valuation 1863?-
Ballygowan, McMurray-Emily-Down: North-**Ballygowan**, Orange Hall & Church-Ulster Covenant 1912 in www.proni.gov.uk
Ballygowan, McMurray-Thomas-Down: North-**Ballygowan**, Orange Hall-Ulster Covenant 1912 in www.proni.gov.uk
Ballygowan, McVeigh-Bella-Down: North-**Ballygowan**, Orange Hall & Church-Ulster Covenant 1912 in www.proni.gov.uk
Ballygowan, McVeigh-C-Down: North-**Ballygowan**, Orange Hall & Church-Ulster Covenant 1912 in www.proni.gov.uk
Ballygowan, McVeigh-David-Down: North-**Ballygowan**, Orange Hall & Church-Ulster Covenant 1912 in www.proni.gov.uk
Ballygowan, McVeigh-Eva-Down: North-**Ballygowan**, Orange Hall & Church-Ulster Covenant 1912 in www.proni.gov.uk
Ballygowan, McVeigh-Lizzie-Down: North-**Ballygowan**, Orange Hall & Church-Ulster Covenant 1912 in www.proni.gov.uk
Ballygowan, McVeigh-Lizzie-Down: North-**Ballygowan**, Orange Hall & Church-Ulster Covenant 1912 in www.proni.gov.uk
Ballygowan, McVeigh-Samuel-Down: North-**Ballygowan**, Orange Hall & Church-Ulster Covenant 1912 in www.proni.gov.uk
Ballygowan, McWhirk, James , Ballygowan Householder in Griffiths Valuation ~1863 several websites have details

Ballygowan, Mehafey-James-Down: North-**Ballygowan**, Orange Hall & Church-Ulster Covenant 1912 in www.proni.gov.uk
Ballygowan, Meharry, John , Ballygowan Householder in Griffiths Valuation ~1863 several websites have details
Ballygowan, Mess-Agnes-Down: North-**Ballygowan**, Orange Hall & Church-Ulster Covenant 1912 in www.proni.gov.uk
Ballygowan, Millar-Annie R-Down: North-**Ballygowan**, Orange Hall & Church-Ulster Covenant 1912 in www.proni.gov.uk
Ballygowan, Millar-John-Down: North-**Ballygowan**, Orange Hall-Ulster Covenant 1912 in www.proni.gov.uk
Ballygowan, Millar-W R R-Down: North-**Ballygowan**, Orange Hall & Church-Ulster Covenant 1912 in www.proni.gov.uk
**Ballygowan, Miller, Adam, Ballygowan, DOW/5/3/2, Freeholders in www.proni.gov.uk
Ballygowan, Mills,-William-Ballygowan-Killinchy-Griffiths Valuation 1863?-
Ballygowan, Mills-Lizzie-Down: North-**Ballygowan**, Orange Hall & Church-Ulster Covenant 1912 in www.proni.gov.uk
Ballygowan, Mills-Martha-Down: North-**Ballygowan**, Orange Hall & Church-Ulster Covenant 1912 in www.proni.gov.uk
Ballygowan, Mills-Robert John-Down: North-**Ballygowan**, Orange Hall-Ulster Covenant 1912 in www.proni.gov.uk
Ballygowan, Mills-Thomas-Down: North-**Ballygowan**, Orange Hall-Ulster Covenant 1912 in www.proni.gov.uk
Ballygowan, Mills-William-Down: North-**Ballygowan**, Orange Hall & Church-Ulster Covenant 1912 in www.proni.gov.uk
Ballygowan, Mills-William-Down: North-**Ballygowan**, Orange Hall & Church-Ulster Covenant 1912 in www.proni.gov.uk
Ballygowan, Miskelly-Thomas James-Down: North-**Ballygowan**, Orange Hall & Church-Ulster Covenant 1912 in www.proni.gov.uk
Ballygowan, Miskelly-Roscina-Down: North-**Ballygowan**, Orange Hall & Church-Ulster Covenant 1912 in www.proni.gov.uk
**Ballygowan, Morrow, John, Ballygowan, D/654/A3/1B, Freeholders in www.proni.gov.uk
Ballygowan, Morrow-James- Magherascouse Down: North-Comber-1st Presbyterian Church-Ulster Covenant 1912 in www.proni.gov.uk
**Ballygowan, Murray, Patrick, Ballygowan, D/654/A3/1N, Freeholders in www.proni.gov.uk
Ballygowan, Murray, Rose , Ballygowan Householder in Griffiths Valuation ~1863 several websites have details
Ballygowan, Murray,-Catherine-Ballygowan-Killinchy-Griffiths Valuation 1863?-
Ballygowan, Murray,-Edward-Ballygowan-Killinchy-Griffiths Valuation 1863?-
Ballygowan, Murray,-Esther-Ballygowan-Killinchy-Griffiths Valuation 1863?-
Ballygowan, Murray,-Hugh-Ballygowan-Killinchy-Griffiths Valuation 1863?-
Ballygowan, Murray,-Michael-Ballygowan-Killinchy-Griffiths Valuation 1863?-
Ballygowan, Murray-Elizabeth-Down: North-**Ballygowan**, Orange Hall & Church-Ulster Covenant 1912 in www.proni.gov.uk
Ballygowan, Mussenden, William, Ballygowan Householder in Griffiths Valuation ~1863 several websites have details
Ballygowan, Mussenden,-William-Ballygowan-Killinchy-Griffiths Valuation 1863?-

Ballygowan, Orr Reid, Alexander , Ballygowan Householder in Griffiths Valuation ~1863 several websites have details
**Ballygowan, Orr, James, Ballygowan, D/654/A3/1B, Freeholders in www.proni.gov.uk
**Ballygowan, Orr, Thomas, Ballygowan, D/654/A3/1B, Freeholders in www.proni.gov.uk
**Ballygowan, Orr, Thomas, Ballygowan, D/654/A3/1C, Freeholders in www.proni.gov.uk
**Ballygowan, Orr, Thomas, Ballygowan, DOW/5/3/2, Freeholders in www.proni.gov.uk
Ballygowan, Orr,-Samuel-Ballygowan-Killinchy-Griffiths Valuation 1863?-

Ballygowan, Patterson-Margaret- Tillymagee Down: North-Florida-Killmood-Ulster Covenant 1912 in www.proni.gov.uk
Ballygowan, Patterson-Robert- Ballyrush Down: North-Comber-1st Presbyterian Church-Ulster Covenant 1912 in www.proni.gov.uk
Ballygowan, Pettigrew, John , Ballygowan Householder in Griffiths Valuation ~1863 several websites have details
**Ballygowan, Porter, Samuel, Ballygowan, D/654/A3/1B, Freeholders in www.proni.gov.uk
Ballygowan, Pypier-Samuel- Ravara Down: North-**Ballygowan**, Orange Hall-Ulster Covenant 1912 in www.proni.gov.uk

**Ballygowan, Rainey, William, Ballygowan, D/654/A3/1B, Freeholders in www.proni.gov.uk
Ballygowan, Rainey-Mrs-Down: North-**Ballygowan**, Orange Hall & Church-Ulster Covenant 1912 in www.proni.gov.uk
Ballygowan, Rainy, Alexander , Ballygowan Householder in Griffiths Valuation ~1863 several websites have details
**Ballygowan, Reed, Hugh, Ballygowan, D/654/A3/1B, Freeholders in www.proni.gov.uk
Ballygowan, Reed, James, Ballygowan, D/654/A3/1B, Freeholders in www.proni.gov.uk**********************************

Ballygowan, Reed, James, Ballygowan, DOW/5/3/1, [Freeholders in www.proni.gov.uk](http://www.proni.gov.uk)
Ballygowan, Reed, Robert R, Ballygowan, DOW/5/3/2, [Freeholders in www.proni.gov.uk](http://www.proni.gov.uk)
Ballygowan, Reed, Robert, Ballygowan, D/654/A3/1B, [Freeholders in www.proni.gov.uk](http://www.proni.gov.uk)
Ballygowan, Reid, James, Ballygowan Householder in Griffiths Valuation ~1863 several websites have details
Ballygowan, Reid, John, Ballygowan, D/654/A3/1T, [Freeholders in www.proni.gov.uk](http://www.proni.gov.uk)
Ballygowan, Reid, John, Ballygowan, D/654/A3/1T, [Freeholders in www.proni.gov.uk](http://www.proni.gov.uk)
Ballygowan, Reid, Mary, Ballygowan Householder in Griffiths Valuation ~1863 several websites have details
Ballygowan, Reid, Richard, Ballygowan, D/654/A3/1S, [Freeholders in www.proni.gov.uk](http://www.proni.gov.uk)
Ballygowan, Reid, Robert, Ballygowan Householder in Griffiths Valuation ~1863 several websites have details
Ballygowan, Reid, William, Ballygowan Householder in Griffiths Valuation ~1863 several websites have details
Ballygowan, Reid-Agnes-Down: North-Ballygowan, Orange Hall & Church-Ulster Covenant 1912 in www.proni.gov.uk
Ballygowan, Reid-Jane-Down: North-Ballygowan, Orange Hall & Church-Ulster Covenant 1912 in www.proni.gov.uk
Ballygowan, Reid-Robert-Down: North-Ballygowan, Orange Hall-Ulster Covenant 1912 in www.proni.gov.uk
Ballygowan, Reid-Thomas-Down: North-Ballygowan, Orange Hall-Ulster Covenant 1912 in www.proni.gov.uk
Ballygowan, Reid-William-Down: North-Ballygowan, Orange Hall-Ulster Covenant 1912 in www.proni.gov.uk

Ballygowan, Scott, Hamilton, Ballygowan Householder in Griffiths Valuation ~1863 several websites have details
Ballygowan, Scott-,William-Ballygowan-Killinchy-Griffiths Valuation 1863?-
Ballygowan, Simpson, James, Ballygowan, D/654/A3/1S, [Freeholders in www.proni.gov.uk](http://www.proni.gov.uk)
Ballygowan, Simpson-,John-Ballygowan-Killinchy-Griffiths Valuation 1863?-
Ballygowan, Skillen-Martha-Down: North-Ballygowan, Orange Hall & Church-Ulster Covenant 1912 in www.proni.gov.uk
Ballygowan, Skillen-William-Down: North-Ballygowan, Orange Hall & Church-Ulster Covenant 1912 in www.proni.gov.uk
Ballygowan, Smith, Andrew, Ballygowan, D/654/A3/1B, [Freeholders in www.proni.gov.uk](http://www.proni.gov.uk)
Ballygowan, Smith, John, Ballygowan, D/654/A3/1B, [Freeholders in www.proni.gov.uk](http://www.proni.gov.uk)
Ballygowan, Spence, Francis, Ballygowan, D/654/A3/1C, [Freeholders in www.proni.gov.uk](http://www.proni.gov.uk)
Ballygowan, Spence, Thomas, Ballygowan, D/654/A3/1G, [Freeholders in www.proni.gov.uk](http://www.proni.gov.uk)
Ballygowan, Spence, Thomas, Ballygowan, DOW/5/3/2, [Freeholders in www.proni.gov.uk](http://www.proni.gov.uk)
Ballygowan, Spence, Thomas, Ballygowan, T/761/19, [Freeholders in www.proni.gov.uk](http://www.proni.gov.uk)
Ballygowan, Spence, Thomas, Ballygowan, T/761/20, [Freeholders in www.proni.gov.uk](http://www.proni.gov.uk)
Ballygowan, Spence, William, Ballygowan, D/654/A3/1G, [Freeholders in www.proni.gov.uk](http://www.proni.gov.uk)
Ballygowan, Steel-,Alexander-Ballygowan-Killinchy-Griffiths Valuation 1863?-
Ballygowan, Steele-,Thomas-Ballygowan-Killinchy-Griffiths Valuation 1863?-
Ballygowan, Steel-Thomas-Down: North-Ballygowan, Orange Hall-Ulster Covenant 1912 in www.proni.gov.uk
Ballygowan, Stevenson-Alexander-Down: North-Ballygowan, Orange Hall-Ulster Covenant 1912 in www.proni.gov.uk
Ballygowan, Stevenson-Eliza Jane-Down: North-Ballygowan, Orange Hall-Ulster Covenant 1912 in www.proni.gov.uk
Ballygowan, Stevenson-Robert-Down: North-Ballygowan, Orange Hall-Ulster Covenant 1912 in www.proni.gov.uk
Ballygowan, Stevenson-Samuel-Down: North-Ballygowan, Orange Hall-Ulster Covenant 1912 in www.proni.gov.uk
Ballygowan, Stevenson-William-Down: North-Ballygowan, Orange Hall-Ulster Covenant 1912 in www.proni.gov.uk
Ballygowan, Stuart-,Archibald-Ballygowan-Killinchy-Griffiths Valuation 1863?-
Ballygowan, Tait-Mary-Down: North-Ballygowan, Orange Hall & Church-Ulster Covenant 1912 in www.proni.gov.uk
Ballygowan, Teat, John, Ballygowan, D/654/A3/1S, [Freeholders in www.proni.gov.uk](http://www.proni.gov.uk)
Ballygowan, Thompson-Robert J-Down: North-Ballygowan, Orange Hall-Ulster Covenant 1912 in www.proni.gov.uk
Ballygowan, Walker, Hugh, Ballygowan, D/654/A3/1B, [Freeholders in www.proni.gov.uk](http://www.proni.gov.uk)
Ballygowan, Walker, James, Ballygowan, D/654/A3/1T, [Freeholders in www.proni.gov.uk](http://www.proni.gov.uk)
Ballygowan, Walker, Richd, Ballygowan Householder in Griffiths Valuation ~1863 several websites have details
Ballygowan, Walker, Saml, Ballygowan Householder in Griffiths Valuation ~1863 several websites have details
Ballygowan, Walker, Samuel, Ballygowan, DOW/5/3/2, [Freeholders in www.proni.gov.uk](http://www.proni.gov.uk)
Ballygowan, Wallace, William, Ballygowan Householder in Griffiths Valuation ~1863 several websites have details
Ballygowan, Wallace-,Robert-Ballygowan-Killinchy-Griffiths Valuation 1863?-
Ballygowan, Wann, Agnes, Ballygowan
Ballygowan, Watson-Annie-Down: North-Ballygowan, Orange Hall & Church-Ulster Covenant 1912 in www.proni.gov.uk
Ballygowan, Whiteside, Moses, Ballygowan, T/761/19, [Freeholders in www.proni.gov.uk](http://www.proni.gov.uk)
Ballygowan, Wightman-Hugh- Drumreagh Down: North-Florida-Killmood, Ballybundon &Electure Hall-Ulster Covenant 1912 in www.proni.gov.uk
Ballygowan, Wightman-Jane- Drumreagh Down: North-Florida-Killmood-Ulster Covenant 1912 in www.proni.gov.uk
Ballygowan, Wilkinson, John, Ballygowan, D/654/A3/1B, [Freeholders in www.proni.gov.uk](http://www.proni.gov.uk)
Ballygowan, Wilkinson, William, Ballygowan, D/654/A3/1B, [Freeholders in www.proni.gov.uk](http://www.proni.gov.uk)
Ballygowan, Wilkinson, William, Ballygowan, DOW/5/3/2, [Freeholders in www.proni.gov.uk](http://www.proni.gov.uk)
Ballygowan, Williams, Peter, Ballygowan, D/654/A3/1B, [Freeholders in www.proni.gov.uk](http://www.proni.gov.uk)

Ballygraffan or Ballygraffin Townland Outside of Comber parish and just south of Comber

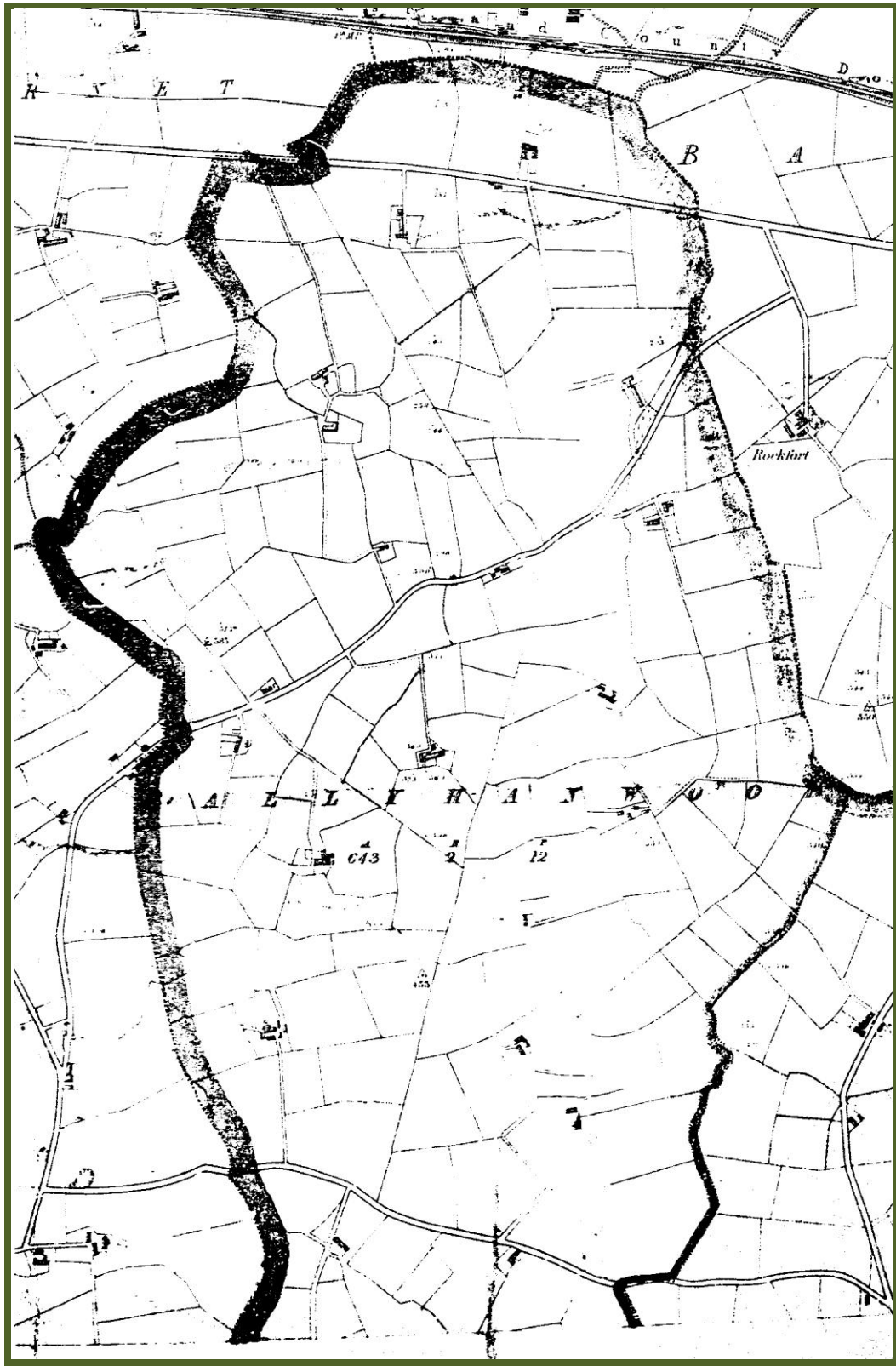


Ballygraffan Road, **Cullinraw**, Windmill Stump, off Ballygraffan Road, Comber, ID 12660 HB24/15/048 Windmill see the Crown © database geography www.ehsni.gov.uk/buildlist.

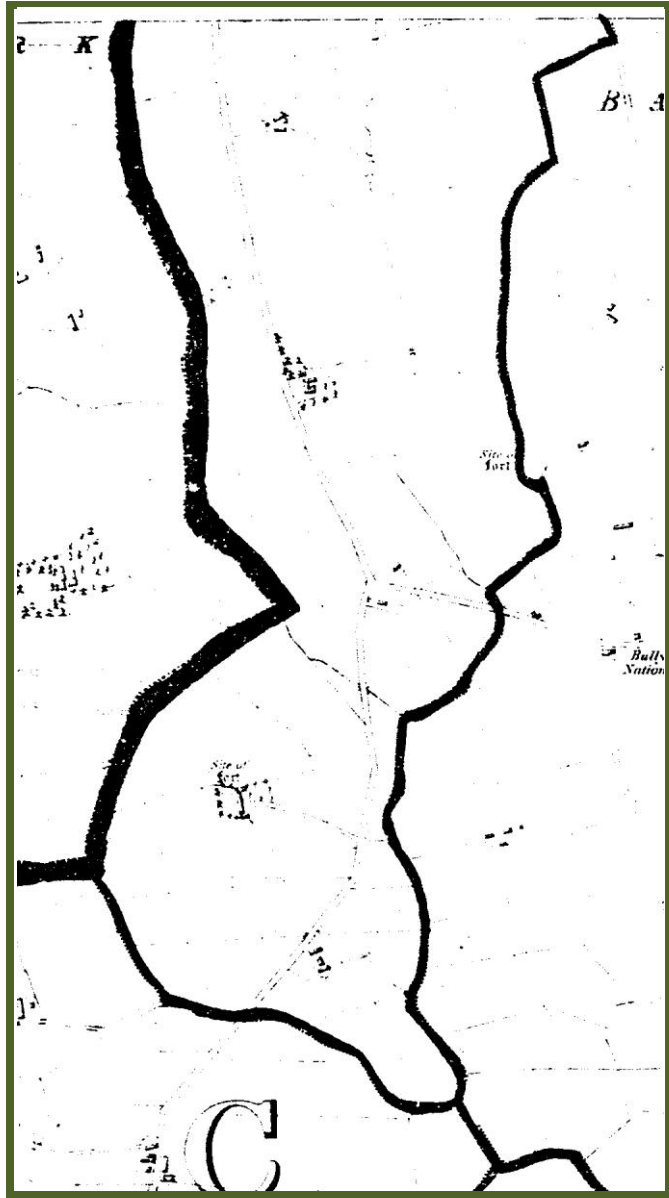
Continued in Part 2

Ballyhanwood Townland Comber Civil Parish— An overview follows this map

Ballyhanwood Townland Comber Civil Parish– Townland Map Northern half scale 6 inches to the mile. OS 1st revision to the 1st series. Surveyed 1858. Sheet 5 for Northern half, Sheet 10 for Southern half. [with acknowledgment to **The Education and Library Service of the South Eastern Education and Library Board**] v [JPEG](#) See section below [Ballyhanwood Townland](#) Inhabitants or Occupiers as listed in Griffiths Valuations lists for Comber



Ballyhanwood Townland Comber Civil Parish– Townland Map Southern half scale 6 inches to the mile. OS 1st revision to the 1st series. Surveyed 1858. Sheet 5 for Northern half, Sheet 10 for Southern half. [with acknowledgment to **The Education and Library Service of the South Eastern Education and Library Board**] v [JPEG](#) See section below [Ballyhanwood Townland](#) Inhabitants or Occupiers as listed in Griffiths Valuations lists for Comber



Ballyhanwood Townland Comber Civil Parish – An overview

Where it is, in relation to Comber Town { a diagram using Ros Davies Comber parish townland map [jpeg] }



Ballyhandwood Townland Comber Civil Parish - A problem was found in the collection of information. It is in Comber parish, but might be part of Dundonald. **No Freeholders found under either spelling at PRONI** Notes from DR: should be spelt Ballyhanwood. Note JG sticking to PRONI 2008 spelling for the time being, even though Griffiths and OS use Ballyhanwood. However having seen the overview of the other 45 townlands, I now agree it should be spelt Ballyhanwood.

Adjoining townlands and adjoining civil parish es if relevant. In Comber Parish, by townlands Ballymaglaff and Lisleen

Alternative Spellings: **Ballyhanwood, Ballyhenod, Ballyhenode**. The last two appear to be former names see freepages.genealogy.rootsweb.ancestry.com/~rosdavies/

Similar Townland name in other adjoining civil parish(es) Yes/No.....

Records recorded under secondary spelling in different official bodies. Yes/No? don't know, so doubts arise that all entries have been found.]

Townland split across civil parish boundaries, ie Comber Civil Parish, Yes/No? don't know, so doubts

Ballyhandwood Townland Descriptions

Ballyhandwood Townland Description freepages.genealogy.rootsweb.ancestry.com/~rosdavies/ Comber Map Reference 21: 41/72 2km S of Dundonald; 643 Acres; Click Here To Its Location On A Townland Map; The Proprietors In 1837 Were Miss. Montgomery & Capt Cowan; 31 Landholders In 1837; Farms From 4, 37 Acres; Rent 20, 25 Shillings An Acre; Land of Middling Quality; 922 Males & 93 Females In 1837 V7 P 37, 40, 42 OSM; O'L B P 26 See alternative spellings below

Ballyhandwood Townland Detailed Specific entries eg Buildings, Churches, Bridges, Demolished, Factorys, Houses, Mills, etc etc

Ballyhanwood no listed items I think in see the Crown © database www.ehsni.gov.uk/buildlist.

Ballyhanwood Cashel & Outworks J40947284 [Dow 005:055](http://www.ehsni.gov.uk/built/mbr/monuments_database/mons.asp) see the Crown © database

www.ehsni.gov.uk/built/mbr/monuments_database/mons.asp

Ballyhanwood Enclosure J40777122 [Dow 010:008](http://www.ehsni.gov.uk/built/mbr/monuments_database/mons.asp) see the Crown © database

www.ehsni.gov.uk/built/mbr/monuments_database/mons.asp

Ballyhandwood Townland Finding Inhabitants or Occupiers as listed in Griffiths Valuations list

Occupiers as listed in the Valuation of Tenements: Union of Newtownards; **Ballyhanwood** in Comber Parish- [1863] with

acknowledgment to **The Education and Library Service of the South Eastern Education and Library Board**

The left hand column reference is the actual location of the occupier etc on a special 6" inch map, 'Griffiths Valuation annotated map' An alphabetical list of these and other entries follows this table

No. and Letters of Reference to Map.	Names.		Description of Tenement.	Area.			Rateable Annual Valuation.		Total Annual Valuation of Rateable Property.							
	Townlands and Occupiers.	Immediate Lessors.		A.	R.	P.	Land.			Buildings.						
							£	s.			d.	£	s.	d.		
BALLYHANWOOD.																
<i>(Ord. S. 5 & 10.)</i>																
1	a	Rev. John Coulter, D.D.,	Vicars Choral and Organist of Armagh,	House, offices, and land,	32	0	5	37	10	0	5	10	0	43	0	0
-	b	Garton Galbraith,	Rev. John Coulter, D.D.,	Ho., off., & sm. garden,	-	-	-	-	1	15	0	-	-	1	15	0
2	A	Adam Barr,	Vicars Choral and Organist of Armagh,	House, offices, and land,	23	1	5	26	10	0	4	10	0	31	0	0
-	B	Adam Barr,	Organist of Armagh,	Offices and land,	14	2	25	15	10	0	0	15	0	16	5	0
3		Hugh M'Clement, jun.,	Same,	House, offices, and land,	30	2	0	31	0	0	5	0	0	36	0	0
4		Alexander Gilchreest,	Same,	Land,	10	3	5	12	10	0	-	-	-	12	10	0
5		Daniel Lyndsay,	Same,	House, offices, and land,	20	0	35	21	0	0	1	0	0	22	0	0
6		Samuel Fisher,	Same,	House, offices, and land,	15	3	25	17	15	0	1	15	0	19	10	0
7		David M'Quoid,	Same,	House, offices, and land,	19	2	35	21	5	0	1	5	0	22	10	0
8	A	Thomas Morrow,	Same,	Office and land,	14	0	5	14	15	0	0	10	0	41	15	0
-	B	Thomas Morrow,	Same,	House, offices, and land,	21	3	30	20	0	0	6	10	0	0	15	0
9	A	David Mills,	Thomas Morrow,	House,	-	-	-	-	0	15	0	-	-	0	15	0
-	B	James Gilston,	Vicars Choral and Organist of Armagh,	House, offices, and land,	30	3	30	32	0	0	4	0	0	36	0	0
10	A	William Morrow,	Robert Heron,	Land,	9	1	25	10	0	0	-	-	-	14	0	0
-	B	William Morrow,	Organist of Armagh,	House, offices, and land,	3	2	35	4	0	0	-	-	-	3	2	35
11	a	Richard Mason,	Vicars Choral and Organist of Armagh,	House, offices, and land,	27	0	5	28	0	0	5	10	0	33	10	0
-	b	John Wilson,	William Morrow,	House and sm. garden,	-	-	-	-	0	15	0	-	-	0	15	0
-	c	James Devlin,	Same,	House and sm. garden,	-	-	-	-	0	15	0	-	-	0	15	0
-	d	Robert Heron,	Same,	House and sm. garden,	-	-	-	-	0	15	0	-	-	0	15	0
12		Robert Heron,	Vicars Choral and Organist of Armagh,	House, offices, and land,	6	3	25	7	10	0	1	15	0	9	5	0
13		Mary M'Manus,	Same,	House, offices, and land,	15	1	0	17	0	0	0	15	0	17	15	0
14		David Davidson,	Same,	House, offices, and land,	26	2	15	28	10	0	1	10	0	30	0	0
15		Adam Morrow,	Same,	Land,	5	3	10	6	0	0	-	-	-	6	0	0
16		David Jameson,	Same,	Caretaker's house & land,	31	1	0	30	10	0	1	0	0	31	10	0
17		Robert M'Dowell,	Same,	House, offices, and land,	37	2	35	33	10	0	4	0	0	37	10	0
18		William Anderson,	Same,	House, offices, and land,	23	3	20	24	15	0	1	10	0	26	5	0
19		Hugh M'Clement, sen.,	Same,	House, offices, and land,	25	3	18	26	10	0	6	0	0	32	10	0
20		James Morrow,	Same,	House, offices, and land,	22	2	25	23	10	0	4	0	0	27	10	0
21		John M'Dowell,	Same,	House, offices, and land,	24	0	0	23	10	0	4	10	0	28	0	0
22		Hugh M'Cartney,	Same,	House, offices, and land,	37	3	15	37	10	0	1	15	0	39	5	0
23		James M'Clement,	Same,	House, offices, and land,	42	3	20	42	0	0	4	0	0	46	0	0
24	A	William Blair,	Same,	House, offices, & land,	19	1	15	18	10	0	-	-	-	35	15	0
-	B	Susan Blair,	Same,	House and garden,	0	0	20	0	5	0	1	0	0	1	5	0
-	A	Unoccupied,	William Blair,	House,	-	-	-	-	1	0	0	-	-	1	0	0
-	B	Hugh Purdy,	Vicars Choral and Organist of Armagh,	Land,	23	3	25	24	0	0	-	-	-	24	0	0
25		Robert Dugan, sen.,	Same,	House, office, and land,	5	0	20	5	5	0	0	15	0	6	0	0
26	A	Robert Dugan, jun.,	Same,	House, offices, & land,	3	0	10	3	5	0	0	15	0	6	0	0
-	B	Robert Dugan, jun.,	Same,	House, offices, & land,	2	0	4	2	0	0	-	-	-	2	0	4
Total,					643	2	12	660	15	0	77	10	0	738	5	0

Ballyhandwood Townland The Alphabetical list Inhabitants or Occupiers, excluding censuses.

No Freeholders found under either spelling at PRONI

Ballyhandwood Aichin David **Ballyhanwood** Belfast: South Saint Anne's City Hall Ulster Covenant 1912 in www.proni.gov.uk

Ballyhandwood, Allen Joe **Ballyhanwood** Down: North Moneyreagh Moneyrea Orange Hall Ulster Covenant 1912 in www.proni.gov.uk

Ballyhandwood, Anderson, William, Householder in Griffiths Valuation ~1863 several websites have details

Ballyhandwood, Barr, Adam, Householder in Griffiths Valuation ~1863 several websites have details

Ballyhandwood, Blair, Susan, Householder in Griffiths Valuation ~1863 several websites have details
Ballyhandwood, Blair, William, Householder in Griffiths Valuation ~1863 several websites have details
Ballyhanwood Chancellor James **Ballyhanwood** Belfast: South Saint Anne's City Hall Ulster Covenant 1912 in www.proni.gov.uk
Ballyhandwood, Coulter, Rev. John, Householder in Griffiths Valuation ~1863 several websites have details
Ballyhandwood, Davidson, David, Householder in Griffiths Valuation ~1863 several websites have details
Ballyhandwood, Devlin, James, Householder in Griffiths Valuation ~1863 several websites have details
Ballyhandwood, Dugan, Robert, Householder in Griffiths Valuation ~1863 several websites have details
Ballyhandwood, Dugan Robert **Ballyhanwood** Down: North Moneyreagh Moneyrea Orange Hall Ulster Covenant 1912 in www.proni.gov.uk
Ballyhandwood, Fisher, Samuel, Householder in Griffiths Valuation ~1863 several websites have details
Ballyhandwood, Galbraith, Garton, Householder in Griffiths Valuation ~1863 several websites have details
Ballyhanwood Gelston Georgina M **Ballyhanwood Knock Belfast** Belfast: South Saint Anne's Old Town Hall Ulster Covenant 1912 in www.proni.gov.uk
Ballyhandwood, Gelston, James **Ballyhanwood** Down: North Newtownbreda Orange Hall, Castlereagh Ulster Covenant 1912 in www.proni.gov.uk
Ballyhanwood Gelston Jane **Ballyhanwood Knock Belfast** Belfast: South Saint Anne's Old Town Hall Ulster Covenant 1912 in www.proni.gov.uk
Ballyhandwood, Gilchreest, Alexander, Householder in Griffiths Valuation ~1863 several websites have details
Ballyhandwood, Gilston, James, Householder in Griffiths Valuation ~1863 several websites have details
Ballyhandwood, Gordon, John **Ballyhanwood** Down: North Moneyreagh Moneyrea Orange Hall Ulster Covenant 1912 in www.proni.gov.uk
Ballyhanwood, Hanna David **Springdale Ballyhanwood, Knock, Belfast** Belfast: East Pottinger Megain Lecture Hall Ulster Covenant 1912 in www.proni.gov.uk **Ballyhandwood**, Heron, Robert, Householder in Griffiths Valuation ~1863 several websites have details
Ballyhanwood Horner William James **Ballyhanwood** Belfast: South Saint Anne's Old Town Hall Ulster Covenant 1912 in www.proni.gov.uk
Ballyhandwood, Jameson, David, Householder in Griffiths Valuation ~1863 several websites have details
Ballyhandwood Lindsay John **Ballyhanwood Knock** Belfast: East Pottinger Orange Hall Mountpottinger Ulster Covenant 1912 in www.proni.gov.uk
Ballyhandwood, Lyndsay, Daniel, Householder in Griffiths Valuation ~1863 several websites have details
Ballyhandwood, Mason, Richard, Householder in Griffiths Valuation ~1863 several websites have details
Ballyhandwood, Mc Cartney, Hugh, Householder in Griffiths Valuation ~1863 several websites have details
Ballyhandwood, Mc Clement, Hugh, Householder in Griffiths Valuation ~1863 several websites have details
Ballyhandwood, Mc Clement, James, Householder in Griffiths Valuation ~1863 several websites have details
Ballyhanwood McDowd Francis S **Ballyhanwood** Belfast: South Saint Anne's Old Town Hall Ulster Covenant 1912 in www.proni.gov.uk
Ballyhandwood, Mc Dowell, John, Householder in Griffiths Valuation ~1863 several websites have details
Ballyhandwood, Mc Dowell, Robert, Householder in Griffiths Valuation ~1863 several websites have details
Ballyhandwood, Mc Manus, Mary, Householder in Griffiths Valuation ~1863 several websites have details
Ballyhandwood, Mc Quoid, David, Householder in Griffiths Valuation ~1863 several websites have details
Ballyhandwood, Mills, David, Householder in Griffiths Valuation ~1863 several websites have details
Ballyhandwood, Morrow, Adam, Householder in Griffiths Valuation ~1863 several websites have details
Ballyhandwood, Morrow, James, Householder in Griffiths Valuation ~1863 several websites have details
Ballyhandwood, Morrow, R T **Ballyhanwood** Down: North Dundonald Old Schoolroom and Rectory Ulster Covenant 1912 in www.proni.gov.uk
Ballyhandwood, Morrow, Thomas Senior **Ballyhanwood** Down: North Dundonald Old Schoolroom and Rectory Ulster Covenant 1912 in www.proni.gov.uk
Ballyhandwood, Morrow, Thomas, Householder in Griffiths Valuation ~1863 several websites have details
Ballyhandwood, Morrow, William, Householder in Griffiths Valuation ~1863 several websites have details
Ballyhandwood, Purdy, Hugh, Householder in Griffiths Valuation ~1863 several websites have details
Ballyhandwood, Wilson, John, Householder in Griffiths Valuation ~1863 several websites have details

Ballyhenry Comber's northern environs from Edward Weller *The Environs of Belfast* nd [1863?]

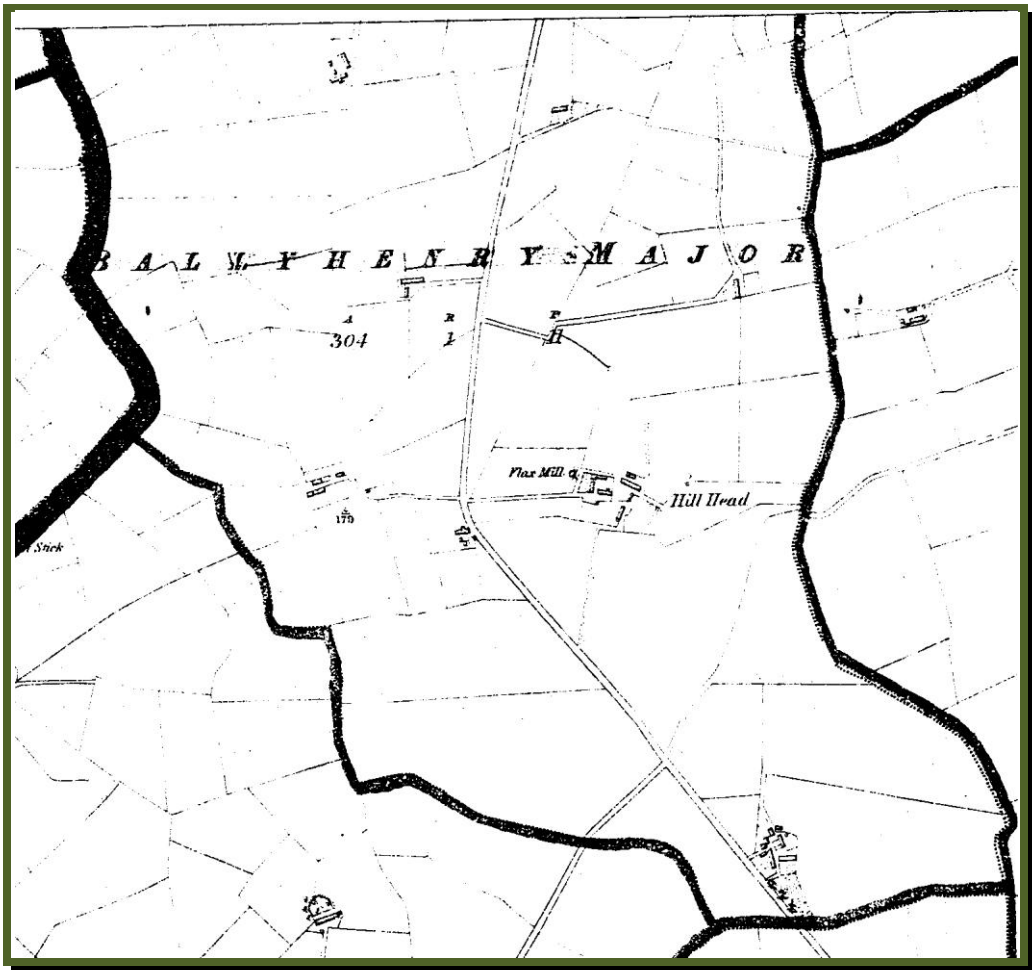


[1]**Ballyhenry Major Townland** Comber Civil Parish – An overview

Where it is, in relation to Comber Town { a diagram using Ros Davies Comber parish townland map [jpeg] }



Ballyhenry Major Townland Map surveyed 1858, scale 6 inches to the mile. OS 1st revision to the 1st series. Sheet 5 covers northern Ballyhenry Major. Sheet 10 covers southern Ballyhenry Major [with acknowledgment to **The Education and Library Service of the South Eastern Education and Library Board**] v [JPEG](#)
 see section below [Ballyhenry Major Townland](#) Inhabitants or Occupiers as listed in Griffiths Valuations lists for Comber



Ballyhenry Townland Collecting notes,
Ballyhenry Townland doesn't exist as such. The area is made up of 'Ballyhenry Major Townland' and 'Ballyhenry Minor Townland' the latter also being known as 'Little Ballyhenry'. The majority of some records that exist do not distinguish between these, so there is large

remainder of results. A decision was made to keep what does separate the areas as separate and list the rest as Ballyhenry either or as follows.

1. **Ballyhenry Major Townland** including known inhabitants
2. **Ballyhenry Minor Townland including Little Ballyhenry**, including known inhabitants
3. **Ballyhenry Inhabitants who lived in Major or Minor** .

[1]Ballyhenry Major Townland Collectors notes

Adjoining townlands and adjoining civil parish es if relevant. In Comber Parish, by townlands Ballyalton, Ballyrickard, Ballyhenry Minor, Mount Alexander. To the north are Dundonald and Newtownards parishes

Alternative Spellings: none

Similar Townland name in other adjoining civil parish[es] Yes/No.....

Records recorded under secondary spelling in different official bodies. Yes/No so doubts arise that all entries have been found.]

Townland split across civil parish boundaries, ie Comber Civil Parish, Yes/No

[1]Ballyhenry Major Townland Description

Comber Map Reference 21:46/71 304 Acres; 4km SSW of Newtownards; [Click Here](#) To Its Location On A Townland Map; Proprietor In 1837 Was The Marquis of Londonderry Whose Agent Was Mr **Andrews** of Comber; Land of Middling Quality; Farms From 3, 20 Acres; Rent Was 28, 35 Shillings; Old Leases 10 Shillings & 6 Pence An Acre;57 Males & 55 Females In 1837. V7 P 37, 39, 42 OSM Apparently not in the Parish freepages.genealogy.rootsweb.ancestry.com/~rosdavies/

[1]Ballyhenry Major Townland Detailed Specific entries eg Buildings, Churches, Bridges, Demolished, Factorys, Houses, Mills, etc etc

Ballyhenry House 38 Ballyhenry Road **Ballyhenry Major** Comber BT23 5JZ ID 10542 HB24/14/006 House see the Crown © database www.ehnsi.gov.uk/buildist.

Ballyhenry House freepages.genealogy.rootsweb.ancestry.com/~rosdavies/ Comber Map Reference ?Here V7 P 37,39, 42 OSM; Old B/W Map R8

[1]Ballyhenry Major Townland Finding Inhabitants or Occupiers as listed in Griffiths Valuations list

Occupiers as listed in the Valuation of Tenements: Union of Newtownards; **Ballyhenry Major** in Comber Parish- [1863] with acknowledgment to **The Education and Library Service of the South Eastern Education and Library Board**

The left hand column reference is the actual location of the occupier etc on a special 6" inch map, 'Griffiths Valuation annotated map' An alphabetical list of these and other entries follows this table

		BALLYHENRY, MAJOR. (Ord. S. 5 & 10.)											
1	A	}	Thomas M'Burney,	Thomas Streat,	House, offices, flax- mill and land,	11	2	15	10	0	0	} 19 10 0	
-	B					4	0	10	4	0	0		5
2		a	Thomas M'Burney,	Marquis of Londonderry	Land,	9	3	36	10	0	0	} 10 0 0	
-			Isabella White,	Thomas M'Burney,	House & small garden,				0	10	0		0 10
3		}	John Innis,	Marquis of Londonderry	House, offices, and land,	22	1	20	21	0	0	} 24 10 0	
4			Thomas Spence,	Same,	House, offices, and land,	11	3	35	10	10	0		1 5 0
5	A	}	William Murdoch,	Same,	House, offices, & land,	9	3	22	10	0	0	} 17 10 0	
-	B					4	2	3	5	0	0		2
6		}	James Chambers,	Thomas Streat,	House, offices, and land,	35	0	5	34	0	0	} 37 0 0	
7						George Heron,	Marquis of Londonderry	House, offices, & land,	27	3	0		27
8		7 a	Robert Clelland,	George Heron,	House, office, & garden,	0	0	30	0	5	0	} 1 5 0	
9			Richard M'Kee,	Thomas Streat,	House, offices, and land,	16	1	35	14	0	0		1 5 0
10	a	}	David Woods,	Same,	House, offices, and land,	26	3	8	26	10	0	} 28 10 0	
-	b		Thomas M'Burney,	Same,	Flax-mill and garden,	0	1	32					13 0 0
11		}	Joseph M'Dowell,	Marquis of Londonderry	House, offices, and land,	13	1	5	13	10	0	} 15 10 0	
12						Mrs. Clelland,	Land,	64	3	20	77		0
13		}	John Whitley,	Thomas Streat,	House, offices, and land,	19	3	15	24	0	0	} 29 10 0	
13 a						Alexander M'Conkey,	John Whitley,	House and sm. garden,					0
-	b	James Reid,	Same,	House and sm. garden,				0	10	0	0 10 0		
-	c	William Montgomery,	Same,	House and sm. garden,				0	15	0	0 15 0		
Total, . . .						804	1	11	313	5	0	44 15 0	358 0 0

[1]Ballyhenry Major Townland The Alphabetical list Inhabitants or Occupiers, excluding censuses.

Inhabitants PRONI records organised without differentiation

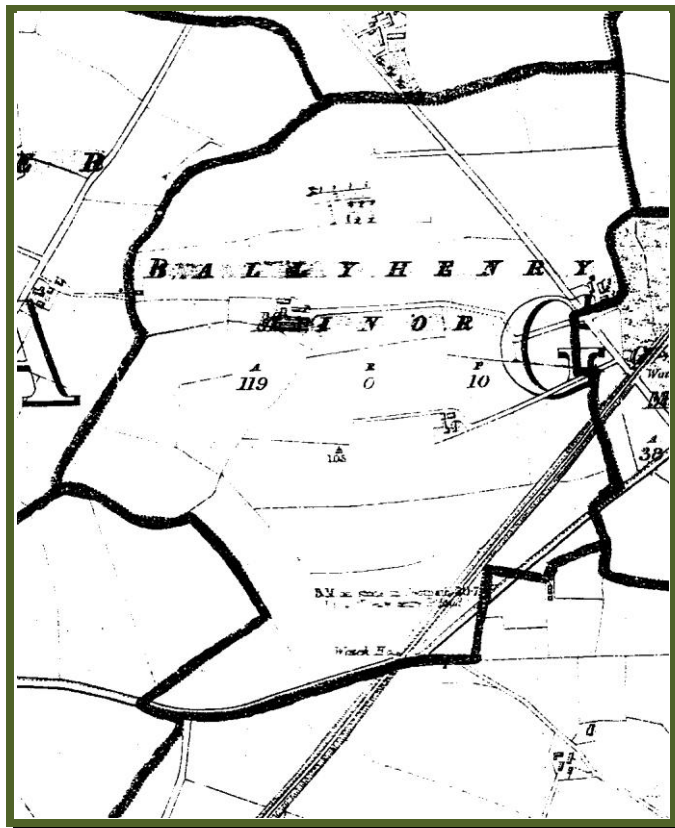
- Ballyhenry Major**, Chambers, James, Householder in Griffiths Valuation ~1863 several websites have details
- Ballyhenry Major**, Clelland, Robert, Householder in Griffiths Valuation ~1863 several websites have details
- Ballyhenry Major**, Heron, George, Householder in Griffiths Valuation ~1863 several websites have details
- Ballyhenry Major**, Innis, John, Householder in Griffiths Valuation ~1863 several websites have details
- Ballyhenry Major**, Mc Burney, Thomas, Householder in Griffiths Valuation ~1863 several websites have details
- Ballyhenry Major**, McConkey, Alexander, Householder in Griffiths Valuation ~1863 several websites have details
- Ballyhenry Major**, McConnell, John, **Ballyhenry Major**, D/654/A3/1C, [Freeholders in www.proni.gov.uk](http://www.proni.gov.uk)
- Ballyhenry Major**, McConnell, John, **Ballyhenry Major**, T/761/20, [Freeholders in www.proni.gov.uk](http://www.proni.gov.uk)
- Ballyhenry Major**, Mc Dowell, Joseph, Householder in Griffiths Valuation ~1863 several websites have details
- Ballyhenry Major**, Mc Kee, Richard, Householder in Griffiths Valuation ~1863 several websites have details
- Ballyhenry Major**, Montgomery, William, Householder in Griffiths Valuation ~1863 several websites have details
- Ballyhenry Major**, Murdoch, William, Householder in Griffiths Valuation ~1863 several websites have details
- Ballyhenry Major**, Reid, James, Householder in Griffiths Valuation ~1863 several websites have details
- Ballyhenry Major**, Spence, Thomas, Householder in Griffiths Valuation ~1863 several websites have details
- Ballyhenry Major**, White, Isabella, Householder in Griffiths Valuation ~1863 several websites have details
- Ballyhenry Major**, Whitley, John, Householder in Griffiths Valuation ~1863 several websites have details
- Ballyhenry Major**, Woods, David, Householder in Griffiths Valuation ~1863 several websites have details

[2]Ballyhenry Minor Townland Comber Civil Parish – An overview

Where it is, in relation to Comber Town { a diagram using Ros Davies Comber parish townland map [jpeg] }



[2]Ballyhenry Minor Townland Map 1863, scale 6 inches to the mile. OS 1st revision to the 1st series. [with acknowledgment to The Education and Library Service of the South Eastern Education and Library Board] v JPEG extracted from a photocopy of sheet 10. See section below **Ballyhenry Townland** Inhabitants or Occupiers as listed in Griffiths Valuations lists for Comber



[2]Ballyhenry Minor Townland collectors notes

In Comber Parish, bounded by townlands, Ballyrickard, Ballyhenry Major, Cherryvalley, Glassmoss, Mount Alexander, Town park.

Alternative Spellings: **Little Ballyhenry**

Similar Townland name in other adjoining civil parish[es] Yes/No.....

Records recorded under secondary spelling in different official bodies. Yes/No? don't know, so doubts arise that all entries have been found.]

Townland split across civil parish boundaries, ie Comber Civil Parish, Yes/No.....

[2]Ballyhenry Minor Townland Description

Ballyhenry Minor Description freepages.genealogy.rootsweb.ancestry.com/~rosdavies/ Comber Map Reference?. 1km NE of Comber; 119 Acres; [Click Here](#) To Its Location On A Townland Map; The Proprietor In 1837 Was The Earl of Annesley Whose Agent Was Mr Law, Castlewellan; Farms From 4, 20 Acres, One of 15 Acres; Rent 17, 27 Shillings An Acre In 1837; 21 Males & 20 Females In 1837;

[2]Ballyhenry Minor Townland Detailed Specific entries eg Buildings, Churches, Bridges, Demolished, Factorys, Houses, Mills, etc etc

Ballyhenry Minor Former railway watch house 44 Newtownards Road Ballyhenry Minor Comber BT23 5LB ID 10607 HB24/14/008 Fire Station see the Crown © database www.ehsni.gov.uk/buildlist.

[2]Ballyhenry Minor Townland Finding Inhabitants or Occupiers as listed in Griffiths Valuations list

Occupiers as listed in the Valuation of Tenements: Union of Newtownards; **Ballyhenry Minor** in Comber Parish- [1863] with acknowledgment to **The Education and Library Service of the South Eastern Education and Library Board**

The left hand column reference is the actual location of the occupier etc on a special 6" inch map, 'Griffiths Valuation annotated map' An alphabetical list of these and other entries follows this table

Occupiers as listed in the Valuation of Tenements: Union of Newtownards; **Ballyhenry Minor** in Comber Parish- [1863]

The left hand column reference is the actual location of the occupier etc on a special 6" inch map, 'Griffiths Valuation annotated map' An alphabetical list of these and other entries follows this table

No. and Letters of Reference to Map.	Names.		Description of Tenement.	Area.		Rateable Annual Valuation.		Total Annual Valuation of Rateable Property.							
	Townlands and Occupiers.	Immediate Lessors.		Land.	Buildings.	£ s. d.	£ s. d.		£ s. d.						
1 A	BALLYHENRY MINOR. (Ord. S. 10.) Hugh Lyndsays,	Earl Annesley, . .	House, offices, & land, {	19	1	35	19	10	0	} 81 10 0					
- B				4	0	25	4	15	0						
- C				4	2	25	4	15	0						
2 A	Hugh M'Millan, . .	Earl Annesley, . .	House, offices, & land, {	15	1	0	16	10	0	} 30 0 0					
- B				7	2	30	9	10	0						
3				28	1	20	30	0	0		4	0	0		
4 A	Alexander M'Cracken, . .	Same, . .	House, offices, and land, {	4	0	15	4	5	0	} 17 15 0					
- B				9	3	0	13	10	0						
5 A				James Robinson, . .	Alexander M'Cracken,	Ho., off., and sm. gar. {	—	—	—		0	15	0	0	15
- B	Samuel M'Millan, . .	Earl Annesley, . .	House, offices, & land, {	22	3	2	25	0	0	5	0	0	80	10	0
6	Belfast and County Down Railway Co. (Thomas Ward, Sec.)	In fee, . .	Railway (Donaghadee Branch, 86 lin. pers.) {	2	0	28	—	—	—	—	—	—	10	15	0
Total, . .				119	0	10	128	5	0	16	5	0	155	5	0

[2]Ballyhenry Minor Townland The Alphabetical list Inhabitants or Occupiers, excluding censuses.

- Ballyhenry** Dempster, James, **Little Ballyhenry** D/654/A3/1N, [Freeholders in www.proni.gov.uk](http://www.proni.gov.uk)
- Ballyhenry** Dempster, James, **Little Ballyhenry** DOW/5/3/1, [Freeholders in www.proni.gov.uk](http://www.proni.gov.uk)
- Ballyhenry** Johnston, James, **Little Ballyhenry** DOW/5/3/1, [Freeholders in www.proni.gov.uk](http://www.proni.gov.uk)
- Ballyhenry** Lynsday, Hugh, **Ballyhenry Minor** Householder in Griffiths Valuation ~1863 several websites have details
- Ballyhenry** McCracken, Alexander, **Ballyhenry Minor** Householder in Griffiths Valuation ~1863 several websites have details
- Ballyhenry** McCreedy, Alexander, **Little Ballyhenry** DOW/5/3/2, [Freeholders in www.proni.gov.uk](http://www.proni.gov.uk)
- Ballyhenry** McCreedy, Alexander, **Little Ballyhenry** DOW/5/3/1, [Freeholders in www.proni.gov.uk](http://www.proni.gov.uk)
- Ballyhenry** McMillan, Hugh, **Ballyhenry Minor** Householder in Griffiths Valuation ~1863 several websites have details
- Ballyhenry** McMillan, Hugh, **Little Ballyhenry** D/654/A3/1N, [Freeholders in www.proni.gov.uk](http://www.proni.gov.uk)
- Ballyhenry** McMillan, Samuel, **Ballyhenry Minor** Householder in Griffiths Valuation ~1863 several websites have details
- Ballyhenry** Robinson, James, **Ballyhenry Minor** Householder in Griffiths Valuation ~1863 several websites have details

[3]Ballyhenry inhabitants who lived in either Major or Minor Townlands

- Ballyhenry** Auld Andrew **Ballyhenry Comber** Down: North Comber Various Spence, G Ulster Covenant 1912 in www.proni.gov.uk
- Ballyhenry** Bibby James Henry **Ballyhenry Comber** Down: North Comber The Square Houston, C B Ulster Covenant 1912 in www.proni.gov.uk
- Ballyhenry** Bibby, James Henry-Down: North-, Comber-Square (The), Ulster Covenant 1912 in www.proni.gov.uk
- Ballyhenry** Chambers, James, **Ballyhenry** D/654/A3/1A, [Freeholders in www.proni.gov.uk](http://www.proni.gov.uk)
- Ballyhenry** Chambers, James, **Ballyhenry** D/654/A3/1B, [Freeholders in www.proni.gov.uk](http://www.proni.gov.uk)
- Ballyhenry** Coey Minnie **Ballyhenry Comber** Down: North Comber The Square and Houses Shaw, G M : Mrs Ulster Covenant 1912 in www.proni.gov.uk
- Ballyhenry** Coey, Hamilton-Down: North-, Comber-Square (The), Ulster Covenant 1912 in www.proni.gov.uk
- Ballyhenry** Coey, James-Down: North-, Comber-Square (The), Ulster Covenant 1912 in www.proni.gov.uk
- Ballyhenry** Coey, Minnie-Down: North-, Comber-Square (The), and Houses Ulster Covenant 1912 in www.proni.gov.uk
- Ballyhenry** Crawford, William, **Ballyhenry** D/654/A3/1B, [Freeholders in www.proni.gov.uk](http://www.proni.gov.uk)
- Ballyhenry** Dempster, James, **Ballyhenry** D/654/A3/1A, [Freeholders in www.proni.gov.uk](http://www.proni.gov.uk)
- Ballyhenry** Dempster, James, **Ballyhenry** D/654/A3/1B, [Freeholders in www.proni.gov.uk](http://www.proni.gov.uk)
- Ballyhenry** Heron John **Ballyhenry Comber** Down: North Comber The Square Houston, C B Ulster Covenant 1912 in www.proni.gov.uk
- Ballyhenry** Heron, John-Down: North-, Comber-Square (The), Ulster Covenant 1912 in www.proni.gov.uk

Ballyhenry Herron Annie **Ballyhenry Comber** Down: North Comber The Square and Houses Shaw, G M : Mrs Ulster Covenant 1912 in www.proni.gov.uk

Ballyhenry Herron, Annie-Down: North-, Comber-**Square (The)**, and Houses Ulster Covenant 1912 in www.proni.gov.uk

Ballyhenry Herron, David-Down: North-, Comber-1st Presbyterian Church Ulster Covenant 1912 in www.proni.gov.uk

Ballyhenry Herron David **Ballyhenry Comber** Down: North Comber 1st Presbyterian Church Andrews, J W : Mrs Ulster Covenant 1912 in www.proni.gov.uk

Ballyhenry Herron George **Ballyhenry Comber** Down: North Comber The Square Houston, C B Ulster Covenant 1912 in www.proni.gov.uk

Ballyhenry Herron, George-Down: North-, Comber-**Square (The)**, Ulster Covenant 1912 in www.proni.gov.uk

Ballyhenry Herron, Jane-Down: North-, Comber-**Square (The)**, and Houses Ulster Covenant 1912 in www.proni.gov.uk

Ballyhenry Herron Jane **Ballyhenry Comber** Down: North Comber The Square and Houses Shaw, G M : Mrs Ulster Covenant 1912 in www.proni.gov.uk

Ballyhenry, Herron, John, Ballyhenry Comber **1907** street directory see www.lennonwylie.co.uk

Ballyhenry Herron Lizzie **Ballyhenry Comber** Down: North Comber The Square and Houses Shaw, G M : Mrs Ulster Covenant 1912 in www.proni.gov.uk

Ballyhenry Herron, George-Down: North-, Comber-**Square (The)**, Ulster Covenant 1912 in www.proni.gov.uk

Ballyhenry Herron, Jane-Down: North-, Comber-**Square (The)**, and Houses Ulster Covenant 1912 in www.proni.gov.uk

Ballyhenry Herron, John-Down: North-, Comber-**Square (The)**, Ulster Covenant 1912 in www.proni.gov.uk

Ballyhenry Herron, Lizzie-Down: North-, Comber-**Square (The)**, and Houses Ulster Covenant 1912 in www.proni.gov.uk

Ballyhenry Innis, Thomas, **Ballyhenry** D/654/A3/1S, **Freeholders in** www.proni.gov.uk

Ballyhenry Johnston William John **Ballyhenry** Down: North Comber The Square Houston, C B Ulster Covenant 1912 in www.proni.gov.uk

Ballyhenry Johnston William John **Ballyhenry** Down: North Comber The Square Houston, C B Ulster Covenant 1912 in www.proni.gov.uk

Ballyhenry Knox, James, **Ballyhenry** D/654/A3/1B, **Freeholders in** www.proni.gov.uk

Ballyhenry Lindsay, Hugh, **Ballyhenry** D/654/A3/1B, **Freeholders in** www.proni.gov.uk

Ballyhenry Lindsay, Hugh, **Ballyhenry** T/761/19, **Freeholders in** www.proni.gov.uk

Ballyhenry Lindsay, Hugh, Ballyhenry Comber **1907** street directory see www.lennonwylie.co.uk

Ballyhenry Macauley, Frederick, Ballymacarrett & **Ballyhenry** T/761/19, **Freeholders in** www.proni.gov.uk

Ballyhenry McBurney Robert **Ballyhenry Comber** Down: North Comber The Square Houston, C B Ulster Covenant 1912 in www.proni.gov.uk

Ballyhenry McBurney, Robert-Down: North-, Comber-**Square (The)**, Ulster Covenant 1912 in www.proni.gov.uk

Ballyhenry McBurney, Robert, steam thresher proprietor, Ballyhenry , Comber **1907** street directory see www.lennonwylie.co.uk

Ballyhenry McCartney Robert **Ballyhenry Comber** Down: North Comber The Square Houston, C B Ulster Covenant 1912 in www.proni.gov.uk

Ballyhenry McCartney, Robert-Down: North-, Comber-**Square (The)**, Ulster Covenant 1912 in www.proni.gov.uk

Ballyhenry McConnel, John, **Ballyhenry** DOW/5/3/1, **Freeholders in** www.proni.gov.uk

Ballyhenry McConnel, Thomas, **Ballyhenry** DOW/5/3/1, **Freeholders in** www.proni.gov.uk

Ballyhenry McConnell, James, **Ballyhenry** D/654/A3/1B, **Freeholders in** www.proni.gov.uk

Ballyhenry McConnell, John, **Ballyhenry** D/654/A3/1B, **Freeholders in** www.proni.gov.uk

Ballyhenry McConnell, John, **Ballyhenry** major, D/654/A3/1N, **Freeholders in** www.proni.gov.uk

Ballyhenry McConnell, Robert, **Ballyhenry** D/654/A3/1B, **Freeholders in** www.proni.gov.uk

Ballyhenry McConnell, Thomas, **Ballyhenry** D/654/A3/1B, **Freeholders in** www.proni.gov.uk

Ballyhenry McCreavy, Alexander, **Ballyhenry** D/654/A3/1B, **Freeholders in** www.proni.gov.uk

Ballyhenry McCullough Jas **Ballyhenry Comber** Down: North Comber 1st Presbyterian Church Andrews, J W : Mrs Ulster Covenant 1912 in www.proni.gov.uk

Ballyhenry McCullough Jas **Ballyhenry Comber** Down: North Comber 1st Presbyterian Church Andrews, J W : Mrs Ulster Covenant 1912 in www.proni.gov.uk

Ballyhenry McCullough, Agnes-Down: North-, Comber-**Square (The)**, and Houses Ulster Covenant 1912 in www.proni.gov.uk

Ballyhenry McCullough, Jas-Down: North-, Comber-1st Presbyterian Church Ulster Covenant 1912 in www.proni.gov.uk

Ballyhenry McDowell Anna **Ballyhenry Comber** Down: North Comber The Square Grishaw : Mrs Ulster Covenant 1912 in www.proni.gov.uk

Ballyhenry McDowell, Anna-Down: North-, Comber-**Square (The)**, Ulster Covenant 1912 in www.proni.gov.uk

Ballyhenry McDowell, Mary E-Down: North-, Comber-**Square (The)**, Ulster Covenant 1912 in www.proni.gov.uk

Ballyhenry McDowell Mary E **Ballyhenry Comber** Down: North Comber The Square Grishaw : Mrs Ulster Covenant 1912 in www.proni.gov.uk

Ballyhenry McDowell Robert **Ballyhenry** Down: North Comber The Square Houston, C B Ulster Covenant 1912 in www.proni.gov.uk

Ballyhenry McKee Joseph **Ballyhenry Comber** Down: North Comber 1st Presbyterian Church Andrews, J W : Mrs Ulster Covenant 1912 in www.proni.gov.uk

Ballyhenry McKee Joseph **Ballyhenry Comber** Down: North Comber 1st Presbyterian Church Andrews, J W : Mrs Ulster Covenant 1912 in www.proni.gov.uk

Ballyhenry McKee Mary Anna **Ballyhenry Comber** Down: North Comber 1st Presbyterian Church Andrews, J W : Mrs Ulster Covenant 1912 in www.proni.gov.uk

Ballyhenry McKee, Mary Anna-Down: North-, Comber-1st Presbyterian Church Ulster Covenant 1912 in www.proni.gov.uk

Ballyhenry McKibben, James, **Ballyhenry** T/761/19, **Freeholders in** www.proni.gov.uk

Ballyhenry McKibben, James, **Ballyhenry** T/761/20, **Freeholders in** www.proni.gov.uk

Ballyhenry McKibbin, James, **Ballyhenry** D/654/A3/1S, **Freeholders in** www.proni.gov.uk

Ballyhenry McMillan Maggie **Ballyhenry Comber** Down: North Comber The Square and Houses Shaw, G M : Mrs Ulster Covenant 1912 in www.proni.gov.uk

Ballyhenry McMillan, Maggie-Down: North-, Comber-**Square (The)**, and Houses Ulster Covenant 1912 in www.proni.gov.uk

Ballyhenry McMillan, Robert, **Ballyhenry** D/654/A3/1P, **Freeholders in** www.proni.gov.uk

Ballyhenry McMillan- Robert-Down: North-, Comber-**Square (The)**, Ulster Covenant 1912 in www.proni.gov.uk noteDR found transcription errors

Ballyhenry McMillen, Robert, **Ballyhenry** D/654/A3/1N, **Freeholders in** www.proni.gov.uk

Ballyhenry McMullan Elizabeth **Ballyhenry** Down: North Portaferry Court House Dodds, Alexander Ulster Covenant 1912 in www.proni.gov.uk

Ballyhenry McMullan Mollie **Ballyhenry** Down: North Portaferry Court House Dodds, Alexander Ulster Covenant 1912 in www.proni.gov.uk

Ballyhenry McMullan William Junior **Ballyhenry** Down: North Portaferry Court House Dodds, Alexander Ulster Covenant 1912 in www.proni.gov.uk

Ballyhenry McMullan William Junior **Ballyhenry** Down: North Portaferry Court House Dodds, Alexander Ulster Covenant 1912 in www.proni.gov.uk

Ballyhenry Montgomery David **Ballyhenry Newtownards** Down: North Newtownards Gues Hall Heron, Samuel Ulster Covenant 1912 in www.proni.gov.uk

Ballyhenry Montgomery David **Ballyhenry Newtownards** Down: North Newtownards Gues Hall Heron, Samuel Ulster Covenant 1912 in www.proni.gov.uk

Ballyhenry Montgomery David **Ballyhenry Newtownards** Down: North Newtownards Gues Hall Heron, Samuel Ulster Covenant 1912 in www.proni.gov.uk

Ballyhenry Moore, John, **Ringcreevy** & **Ballyhenry** T/761/19, [Freeholders in www.proni.gov.uk](http://www.proni.gov.uk)

Ballyhenry Murdoch Ellen J **Ballyhenry Comber** Down: North Comber The Square Grishaw : Mrs Ulster Covenant 1912 in www.proni.gov.uk

Ballyhenry Murdoch, Ellen J-Down: North-, Comber-Square (The), Ulster Covenant 1912 in www.proni.gov.uk

Ballyhenry Murdoch Annie **Ballyhenry Comber** Down: North Comber 1st Presbyterian Church Graham, J : Mrs Ulster Covenant 1912 in www.proni.gov.uk

Ballyhenry Murdock, Annie-Down: North-, Comber-1st Presbyterian Church Ulster Covenant 1912 in www.proni.gov.uk

Ballyhenry Murdock, John, **Ballyhenry** D/654/A3/1N, [Freeholders in www.proni.gov.uk](http://www.proni.gov.uk)

Ballyhenry Murdock, Maggie-Down: North-, Comber-Square (The), and Houses Ulster Covenant 1912 in www.proni.gov.uk

Ballyhenry Murdock Maggie **Ballyhenry Comber** Down: North Comber The Square and Houses Shaw, G M : Mrs Ulster Covenant 1912 in www.proni.gov.uk

Ballyhenry Murdock William **Ballyhenry Comber** Down: North Comber The Square Houston, C B Ulster Covenant 1912 in www.proni.gov.uk

Ballyhenry Murdock, William-Down: North-, Comber-Square (The), Ulster Covenant 1912 in www.proni.gov.uk

Ballyhenry Orr, Samuel, **Ballyhenry** D/654/A3/1B, [Freeholders in www.proni.gov.uk](http://www.proni.gov.uk)

Ballyhenry Orr, Samuel, **Ballyhenry** DOW/5/3/1, [Freeholders in www.proni.gov.uk](http://www.proni.gov.uk)

Ballyhenry Orr, William, **Ballyhenry** D/654/A3/1B, [Freeholders in www.proni.gov.uk](http://www.proni.gov.uk)

Ballyhenry Orr, William, **Ballyhenry** DOW/5/3/1, [Freeholders in www.proni.gov.uk](http://www.proni.gov.uk)

Ballyhenry Patterson, John, **Ballyhenry** D/654/A3/1B, [Freeholders in www.proni.gov.uk](http://www.proni.gov.uk)

Ballyhenry Patton Margaret **Ballyhenry Newtownards** Down: North Newtownards Town Hall Ritchie : Miss Ulster Covenant 1912 in www.proni.gov.uk

Ballyhenry Reilly Mary **Ballyhenry Comber** Down: North Tullynakill Homes Wilson : Mrs Ulster Covenant 1912 in www.proni.gov.uk

Ballyhenry Reilly,Mary-Down: North-Tullynakill-Homes Ulster Covenant 1912 in www.proni.gov.uk

Ballyhenry Rimmell Joseph **Ballyhenry** Down: North Portaferry Court House Ulster Covenant 1912 in www.proni.gov.uk

Ballyhenry Spence, John, **Ballyhenry** D/654/A3/1N, [Freeholders in www.proni.gov.uk](http://www.proni.gov.uk)

Ballyhenry Spence, John, **Ballyhenry** D/654/A3/1S, [Freeholders in www.proni.gov.uk](http://www.proni.gov.uk)

Ballyhenry Spence, Thomas, **Ballyhenry** D/654/A3/1N, [Freeholders in www.proni.gov.uk](http://www.proni.gov.uk)

Ballyhenry Spence, Thomas, **Ballyhenry** D/654/A3/1S, [Freeholders in www.proni.gov.uk](http://www.proni.gov.uk)

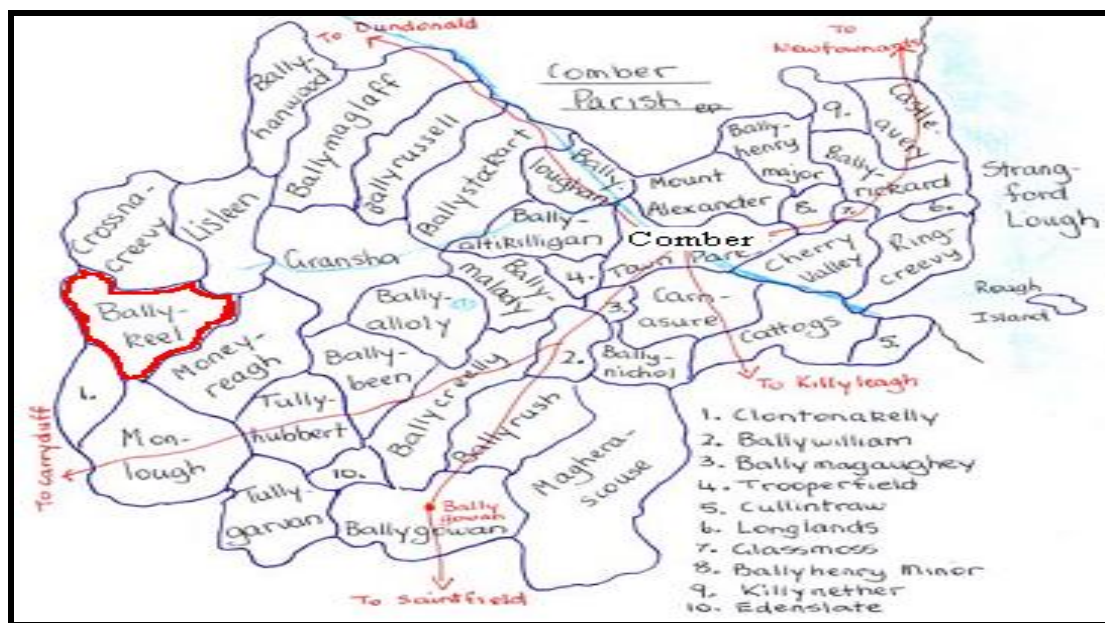
Ballyhenry Walker, William, **Ballyhenry** D/654/A3/1B, [Freeholders in www.proni.gov.uk](http://www.proni.gov.uk)

Ballyhenry Woods, David, **Ballyhenry** D/654/A3/1S, [Freeholders in www.proni.gov.uk](http://www.proni.gov.uk)

Ballyhenry Woods, David, **Ballyhenry** DOW/5/3/2, [Freeholders in www.proni.gov.uk](http://www.proni.gov.uk)

Ballykeel Townland Comber Civil Parish – An overview

Where it is, in relation to Comber Town { a diagram using Ros Davies Comber parish townland map [jpeg] }





Ballykeel Townland Map surveyed 1858, pub 1863, scale 6 inches to the mile. OS 1st revision to the 1st series. [with acknowledgment to **The Education and Library Service of the South Eastern Education and Library Board.**] v JPEG Sorry Ballykeel the section showing NW corner is on sheet 9, which is not available at this moment. See section below **Ballykeel Townland** Inhabitants or Occupiers as listed in Griffiths Valuations lists for Comber

Ballykeel Townland Collecting notes

Adjoining townlands and adjoining civil parish es if relevant. Clontonkelly, Lisleen, Crossnacreevy, Moneyreagh, Monlough the adjoining civil parish is Drumbo and Knockbreda [Jim adds This **Ballykeel** townland name is found in nearly 20 parishes in Co Down in some form or other. and it is sometimes very difficult to identify those relating to only Comber Parish entries. My apologies if some relate to the wrong parish.]

Alternative Spellings: **Ballykeigle**

Similar Townland name in other adjoining civil parish[es] Yes in about 20 other parishes, very easy to confuse eg with Kilmoody so apologies if some inclusions wrong.

Records recorded under secondary spelling in different official bodies. Yes/No so doubts arise that all entries have been found.]

Townland split across civil parish boundaries, ie Comber Civil Parish, Yes/No don't know, **checking**

Ballykeel Townland Description

Ballykeel Townland is on the outer west boundary of Comber parish. Ros Davies describes it as; Comber 20: 39/68 589 Acres: NE of Carryduff; Click Here To Its Location On A Townland Map; Proprietor In 1837 Was Rev. Mark Cassidy of Newtownards; Land Quality Middling; Farms From 6, 35 Acres; Rents From 20, 25 Shillings An Acre In 1837; 110 Males & 114 Females In 1837; V7 P 37, 38, 42 OSMfreepages.genealogy.rootsweb.ancestry.com/~rosdavies/

Ballykeel Townland Detailed Specific entries eg Buildings, Churches, Bridges, Demolished, Factorys, Houses, Mills, etc etc Post code check will identify if correct parish

Ballykeel Enclosure (Rath?) J38526840 [Dow 009:020](http://Dow.009:020) see the Crown © database www.ehsni.gov.uk/built/mbr/monuments_database/mons.asp

Ballykeel 45 Tullynagee Road, Ballykeel, Comber, BT23 5SE ID 11775 HB24/16/043 House see the Crown © database www.ehsni.gov.uk/buildlist.

Ballykeel Blackwater Bridge, Ballykeigle Road, Ballykeel, Comber, BT23 5SD ID 11776 HB24/16/044 Bridge see the Crown © database www.ehsni.gov.uk/buildlist.

Ballykeel Townland Finding Inhabitants or Occupiers as listed in Griffiths Valuations list

Occupiers as listed in the Valuation of Tenements: Union of Newtownards; **Ballykeel** in Comber Parish- [1863] with acknowledgment to **The Education and Library Service of the South Eastern Education and Library Board.**

The left hand column reference is the actual location of the occupier etc on a special 6" inch map, 'Griffiths Valuation annotated map' An alphabetical list of these and other entries follows this table

No. and Letters of Reference to Map.	Names.		Description of Tenement.	Area.		Rateable Annual Valuation.		Total Annual Valuation of Rateable Property.
	Townlands and Occupiers.	Immediate Lessors.		A.	R. P.	£ s. d.	£ s. d.	
		BALLYKEEL. (Ord. S. 9 & 10.)						
1 A	a	James Leatham Orr,	William Mussenden,	House, offices, & land,	20 0 25	18 0 0	—	60 0 0
- B		Unoccupied,	James Leatham Orr,	House & small garden,	40 0 5	37 0 0	5 0 0	
-	b	Unoccupied,	Robert Scott,	Land,	—	—	0 15 0	0 15 0
2		Joseph Stewart,	Francis Wilson,	Caretaker's house & ld.,	16 0 20	14 10 0	—	14 10 0
3		William M'Dowell,	William Mussenden,	Land,	19 0 15	15 10 0	0 5 0	15 15 0
4		John Kennedy,	John Kennedy,	House, office, and land,	9 1 5	8 10 0	—	8 10 0
5		John M'Kibben,	John Kennedy,	House, office, and land,	6 1 30	6 0 0	1 0 0	7 0 0
		<i>(Contig.)</i>						
6	a	John Orr,	William Mussenden,	House, offices, and land,	70 0 0	63 0 0	7 0 0	70 0 0
-	b	William M'Dowell,	John Orr,	House and garden,	0 0 30	0 10 0	0 10 0	1 0 0
-	c	William Dobbyn,	Same,	House & small garden,	—	—	0 15 0	0 15 0
7		William Orr,	William Mussenden,	House, office, and land,	26 0 10	24 0 0	2 10 0	26 10 0
8		William Dixon,	Robert Forbes,	House, offices, and land,	24 2 15	25 0 0	2 0 0	27 0 0
9		David Boucher,	James Leatham Orr,	House, offices, and land,	4 1 30	3 10 0	2 10 0	6 0 0
10 A	}	Andrew Hogg,	William Orr Lowry,	House, offices, & land,	20 3 0	20 0 0	1 10 0	23 0 0
- B					2 3 30	1 10 0	—	
11 A	}	John Glover,	Same,	House, offices, & land,	18 1 15	17 10 0	1 15 0	20 15 0
- B					2 2 35	1 10 0	—	
12		John Pyper,	Same,	Land,	8 2 35	8 10 0	—	8 10 0
13		Thomas Pyper,	Same,	Land,	2 1 35	2 10 0	—	2 10 0
14		John Payne,	William Orr,	House and land,	2 0 15	2 5 0	1 5 0	3 10 0
15		Hugh Craig,	Same,	House, offices, and land,	30 3 35	30 0 0	2 0 0	32 0 0
16 A	}	Gowan M'Cullagh,	Reps. Rowland Savage,	House, offices, & land,	28 2 25	27 10 0	2 0 0	30 0 0
- B					1 1 17	0 10 0	—	
17 A	}	Mary Orr,	William Mussenden,	House, offices, & land,	22 3 15	20 0 0	4 0 0	24 10 0
- B					1 1 37	0 10 0	—	
18 A	}	James Orr M'Gowan,	Same,	Land,	11 1 35	10 10 0	—	12 10 0
- B					2 1 0	1 10 0	—	
- C					1 1 8	0 10 0	—	
-	A a	James M'Donnell,	James Orr M'Gowan,	House,	—	—	0 15 0	0 15 0
-	- b	Alexander M'Cullagh,	Same,	House & small garden,	—	—	0 10 0	0 10 0
-	B a	Robert M'Cauley,	Same,	House and garden,	0 0 30	0 5 0	0 15 0	1 0 0
-	- b	Jane M'Kibbin,	Same,	House,	—	—	0 10 0	0 10 0
19 A	a	James Orr M'Gowan,	William Mussenden,	Caretaker's ho., offs., and land,	32 2 10	25 0 0	2 10 0	28 10 0
- B					2 2 20	1 0 0	—	
-	A b	Agnes Wallace,	James Orr M'Gowan,	House and garden,	0 0 20	0 5 0	1 0 0	1 5 0
-	B a	Russell M'Kibbin,	Same,	House, office, & garden,	0 0 30	0 5 0	1 0 0	1 5 0
20		George Sloan,	Francis Cassidy,	House, offices, and land,	16 1 20	13 0 0	2 0 0	15 0 0
21		Samuel M'Cauley,	Same,	Land,	6 0 0	5 5 0	—	5 5 0
22 A	}	Allen Black,	Same,	House, offices, & land,	5 1 25	4 0 0	1 0 0	11 10 0
- B					7 3 30	6 10 0	—	
23		Thomas Murphy,	William Orr,	House, office, and land,	3 3 5	2 5 0	1 0 0	3 5 0
24		Robert Blair,	Francis Cassidy,	House, offices, and land,	16 1 20	11 5 0	0 15 0	12 0 0
25		Hugh Rea,	Same,	House, offices, and land,	13 0 25	11 0 0	1 0 0	12 0 0
-	a	Thomas Black,	Allen Black,	House,	—	—	0 10 0	0 10 0
-	c	Mary Dawson,	Same,	House,	—	—	0 5 0	0 5 0

Continued overleaf

26	a	Andrew Smyley, .	Francis Cassidy, .	House,offices.and land,	32 2 30	27 10 0	2 0 0	29 10 0
-	b	William Frame, .	Andrew Smyley, .	House and garden, .	0 0 20	0 5 0	1 5 0	1 10 0
27		Henry Smyley, .	Francis Cassidy, .	House,offices.and land,	19 3 0	13 5 0	0 15 0	14 0 0
28		Robert Gelston, .	Same, .	House and land, .	1 0 28	0 15 0	0 10 0	1 5 0
29		David Gelston, .	Same, .	House,offices.and land,	9 3 20	7 5 0	0 15 0	8 0 0
30		Alexander Gelston, .	Same, .	House, office, and land,	4 1 7	3 5 0	0 15 0	4 0 0
31	a	John Blair, .	Same, .	House,offices.and land,	17 2 15	15 0 0	1 10 0	16 10 0
-	b	Thomas Blair, .	John Blair, .	House and sm. garden,	—	—	1 0 0	1 0 0
-	c	John Thompson, .	Same, .	House and sm. garden,	—	—	1 0 0	1 0 0
-	d	Unoccupied, .	Same, .	House and sm. garden,	—	—	0 15 0	0 15 0
32		John Connery, .	Free, .	Land, .	4 0 12	1 10 0	—	1 10 0
-- Total, . . .					589 0 9	509 0 0	58 10 0	567 10 0

Ballykeel Townland **The Alphabetical list Inhabitants or Occupiers, excluding censuses.**

- Ballykeel**, Black, Allen, Comber Householder in Griffiths Valuation ~1863 several websites have details
- Ballykeel**, Black, Thomas, Comber Householder in Griffiths Valuation ~1863 several websites have details
- Ballykeel**, Blair, John, Comber Householder in Griffiths Valuation ~1863 several websites have details
- Ballykeel**, Blair, Robert, Comber Householder in Griffiths Valuation ~1863 several websites have details
- Ballykeel**, Blair, Thomas, Comber Householder in Griffiths Valuation ~1863 several websites have details
- Ballykeel**, Boucher, David, Comber Householder in Griffiths Valuation ~1863 several websites have details
- Ballykeel**, Connery, John, Comber Householder in Griffiths Valuation ~1863 several websites have details
- Ballykeel**, Craig, Hugh, Comber Householder in Griffiths Valuation ~1863 several websites have details
- Ballykeel**, Dawson, Mary, Comber Householder in Griffiths Valuation ~1863 several websites have details
- Ballykeel** Dickson Hugh **Ballykeel** Down: North Moneyreagh Moneyrea Orange Hall Ulster Covenant 1912 in www.proni.gov.uk
- Ballykeel** Dickson Jane **Ballykeel** Down: North Moneyreagh Moneyrea Orange Hall Ulster Covenant 1912 in www.proni.gov.uk
- Ballykeel**, Dixon, William, Comber Householder in Griffiths Valuation ~1863 several websites have details
- Ballykeel**, Dobbyn, William, Comber Householder in Griffiths Valuation ~1863 several websites have details
- Ballykeel**, Frame, William, Comber Householder in Griffiths Valuation ~1863 several websites have details
- Ballykeel**, Gelston, Alexander, Comber Householder in Griffiths Valuation ~1863 several websites have details
- Ballykeel**, Gelston, David, Comber Householder in Griffiths Valuation ~1863 several websites have details
- Ballykeel**, Gelston, Robert, Comber Householder in Griffiths Valuation ~1863 several websites have details
- Ballykeel** Gilmore Sarah Ann L **Ballykeel** Down: North Moneyreagh Moneyrea Orange Hall Ulster Covenant 1912 in www.proni.gov.uk
- Ballykeel** Glover Anna Maria **Ballykeel** Down: North Moneyreagh Moneyrea Orange Hall Ulster Covenant 1912 in www.proni.gov.uk
- Ballykeel** Glover Annie **Ballykeel** Down: North Moneyreagh Moneyrea Orange Hall Ulster Covenant 1912 in www.proni.gov.uk
- Ballykeel** Glover John **Ballykeel** Down: North Moneyreagh Moneyrea Orange Hall Ulster Covenant 1912 in www.proni.gov.uk
- Ballykeel** Glover John junior **Ballykeel** Down: North Moneyreagh Moneyrea Orange Hall Ulster Covenant 1912 in www.proni.gov.uk
- Ballykeel**, Glover, John, Comber Householder in Griffiths Valuation ~1863 several websites have details
- Ballykeel**, Hogg, Andrew, Comber Householder in Griffiths Valuation ~1863 several websites have details
- Ballykeel** Hogg Hugh **Ballykeel** Down: North Moneyreagh Moneyrea Orange Hall Ulster Covenant 1912 in www.proni.gov.uk
- Ballykeel** Hogg Lizzie **Ballykeel** Down: North Moneyreagh Moneyrea Orange Hall Ulster Covenant 1912 in www.proni.gov.uk
- Ballykeel** Hogg Lucy Evelyn **Ballykeel** Down: North Moneyreagh Moneyrea Orange Hall Ulster Covenant 1912 in www.proni.gov.uk
- Ballykeel** Johnston Alexander **Ballykeel** Down: North Moneyreagh Moneyrea Orange Hall Ulster Covenant 1912 in www.proni.gov.uk
- Ballykeel**, Kennedy, John, Comber Householder in Griffiths Valuation ~1863 several websites have details
- Ballykeel**, Leatham Orr, James, Comber Householder in Griffiths Valuation ~1863 several websites have details
- Ballykeel** Lilley Eleanor **Ballykeel** Down: North Moneyreagh Moneyrea Orange Hall Ulster Covenant 1912 in www.proni.gov.uk
- Ballykeel** Magill Agnes **Ballykeel** Down: North Moneyreagh Moneyrea Orange Hall Ulster Covenant 1912 in www.proni.gov.uk
- Ballykeel** McAuley Isabella **Ballykeel** Down: North Moneyreagh Moneyrea Orange Hall Ulster Covenant 1912 in www.proni.gov.uk
- Ballykeel** McAuley Mary **Ballykeel** Down: North Moneyreagh Moneyrea Orange Hall Ulster Covenant 1912 in www.proni.gov.uk
- Ballykeel**, Mc Cauley, Robert, Comber Householder in Griffiths Valuation ~1863 several websites have details
- Ballykeel**, Mc Cauley, Samuel, Comber Householder in Griffiths Valuation ~1863 several websites have details
- Ballykeel** McConnell Agnes **Ballykeel** Down: North Moneyreagh Moneyrea Orange Hall Ulster Covenant 1912 in www.proni.gov.uk
- Ballykeel** McConnell James **Ballykeel** Down: North Moneyreagh Moneyrea Orange Hall Ulster Covenant 1912 in www.proni.gov.uk
- Ballykeel** McConnell Jane **Ballykeel** Down: North Moneyreagh Moneyrea Orange Hall Ulster Covenant 1912 in www.proni.gov.uk
- Ballykeel** McConnell Matthew **Ballykeel** Down: North Moneyreagh Moneyrea Orange Hall Ulster Covenant 1912 in www.proni.gov.uk
- Ballykeel** McCosh M J **Ballykeel** Down: North Moneyreagh Moneyrea Orange Hall Ulster Covenant 1912 in www.proni.gov.uk
- Ballykeel** McCosh Maggie **Ballykeel** Down: North Moneyreagh Moneyrea Orange Hall Ulster Covenant 1912 in www.proni.gov.uk
- Ballykeel**, Mc Cullagh, Alexander, Comber Householder in Griffiths Valuation ~1863 several websites have details
- Ballykeel**, Mc Cullagh, Gowan, Comber Householder in Griffiths Valuation ~1863 several websites have details
- Ballykeel**, Mc Donnell, James, Comber Householder in Griffiths Valuation ~1863 several websites have details
- Ballykeel**, Mc Dowell, William, Comber Householder in Griffiths Valuation ~1863 several websites have details
- Ballykeel**, Mc Gowan, James Orr, Comber Householder in Griffiths Valuation ~1863 several websites have details
- Ballykeel** McKibbin Annie **Ballykeel** Down: North Moneyreagh Moneyrea Orange Hall Ulster Covenant 1912 in www.proni.gov.uk
- Ballykeel**, Mc Kibbin, Jane, Comber Householder in Griffiths Valuation ~1863 several websites have details
- Ballykeel**, Mc Kibbin, Russell, Comber Householder in Griffiths Valuation ~1863 several websites have details
- Ballykeel** McKibbin Samuel **Ballykeel** Down: North Moneyreagh Moneyrea Orange Hall Ulster Covenant 1912 in www.proni.gov.uk
- Ballykeel** McKibbin William **Ballykeel** Down: North Moneyreagh Moneyrea Orange Hall Ulster Covenant 1912 in www.proni.gov.uk
- Ballykeel** McRoberts Rebecca Jane Smyth **Ballykeel** Down: North Moneyreagh Moneyrea Orange Hall Ulster Covenant 1912 in www.proni.gov.uk
- Ballykeel**, Murphy, Thomas, Comber Householder in Griffiths Valuation ~1863 several websites have details
- Ballykeel**, Orr, John, Comber Householder in Griffiths Valuation ~1863 several websites have details
- Ballykeel** Orr John A **Ballykeel** Down: North Moneyreagh Moneyrea Orange Hall Ulster Covenant 1912 in www.proni.gov.uk
- Ballykeel**, Orr, Mary, Comber Householder in Griffiths Valuation ~1863 several websites have details

Ballykeel Orr William James **Ballykeel** Down: North Moneyreagh Moneyrea Orange Hall Ulster Covenant 1912 in www.proni.gov.uk

Ballykeel, Orr, William, Comber Householder in Griffiths Valuation ~1863 several websites have details

Ballykeel, Payne, John, Comber Householder in Griffiths Valuation ~1863 several websites have details

Ballykeel, Pyper, John, Comber Householder in Griffiths Valuation ~1863 several websites have details

Ballykeel, Pyper, Thomas, Comber Householder in Griffiths Valuation ~1863 several websites have details

Ballykeel, Rea, Hugh, Comber Householder in Griffiths Valuation ~1863 several websites have details

Ballykeel, Sloan, George, Comber Householder in Griffiths Valuation ~1863 several websites have details

Ballykeel, Smyley, Andrew, Comber Householder in Griffiths Valuation ~1863 several websites have details

Ballykeel, Smyley, Henry, Comber Householder in Griffiths Valuation ~1863 several websites have details

Ballykeel, Stewart, Joseph, Comber Householder in Griffiths Valuation ~1863 several websites have details

Ballykeel, Thompson, John, Comber Householder in Griffiths Valuation ~1863 several websites have details

Ballykeel Tilley William J **Ballykeel** Down: North Moneyreagh Moneyrea Orange Hall Ulster Covenant 1912 in www.proni.gov.uk

Ballykeel Walker David **Ballykeel** Down: North Moneyreagh Moneyrea Orange Hall Ulster Covenant 1912 in www.proni.gov.uk

Ballykeel Walker Elizabeth **Ballykeel** Down: North Moneyreagh Moneyrea Orange Hall Ulster Covenant 1912 in www.proni.gov.uk

Ballykeel Walker Hugh **Ballykeel** Down: North Moneyreagh Moneyrea Orange Hall Ulster Covenant 1912 in www.proni.gov.uk

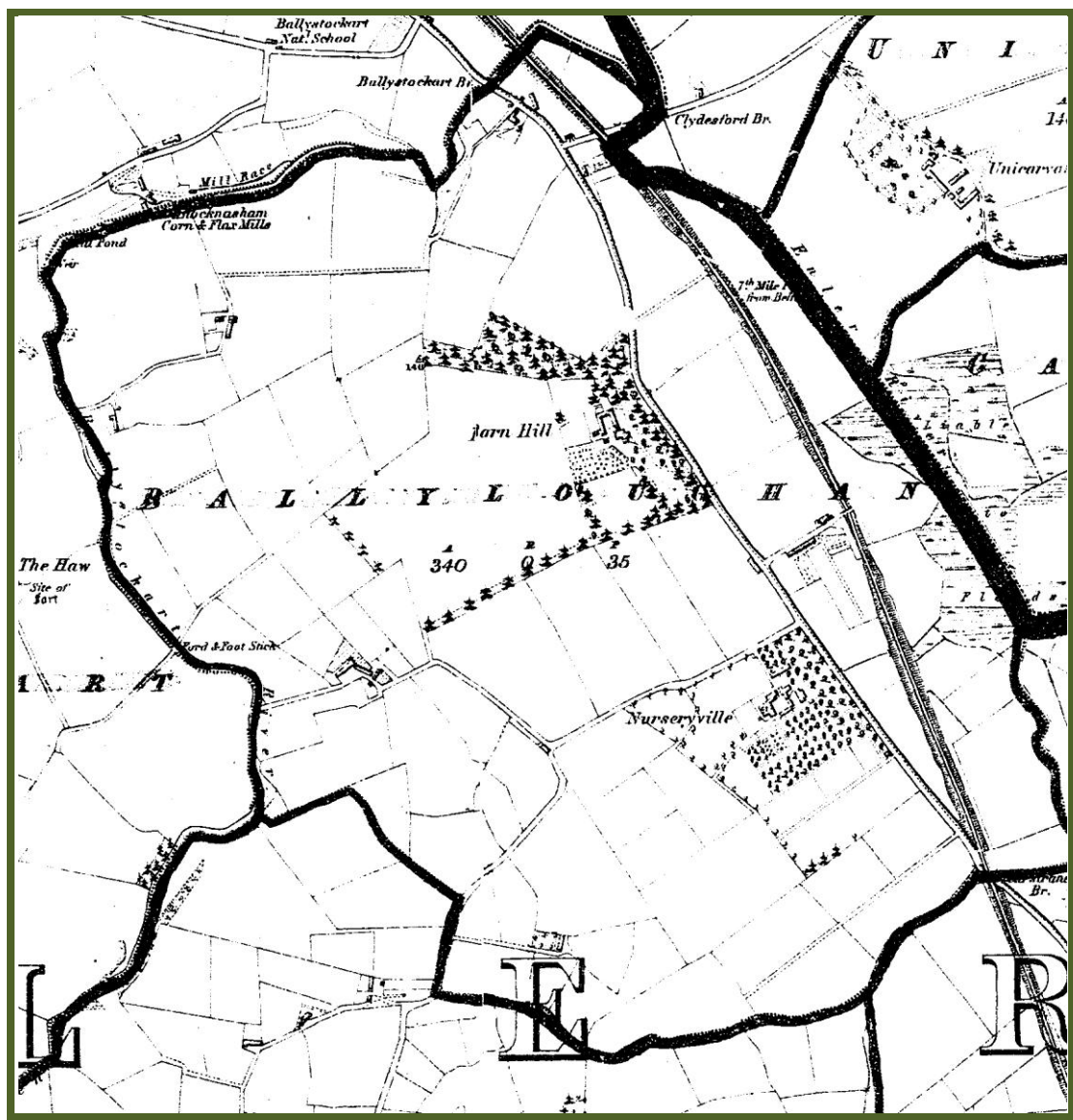
Ballykeel, Wallace, Agnes, Comber Householder in Griffiths Valuation ~1863 several websites have details

Ballykeel Wilson Sarah **Ballykeel** Down: North Moneyreagh Moneyrea Orange Hall Ulster Covenant 1912 in www.proni.gov.uk

Ballyknockan Mill **Bridge at Ballyknockan Mill, Tullygarvan Road, Tullygarvan & Ballyknockan, Ballygowan, BT23 6[?NB] ID 11756 HB24/16/015** Bridge see the Crown © database www.ahsni.gov.uk/buildlist.

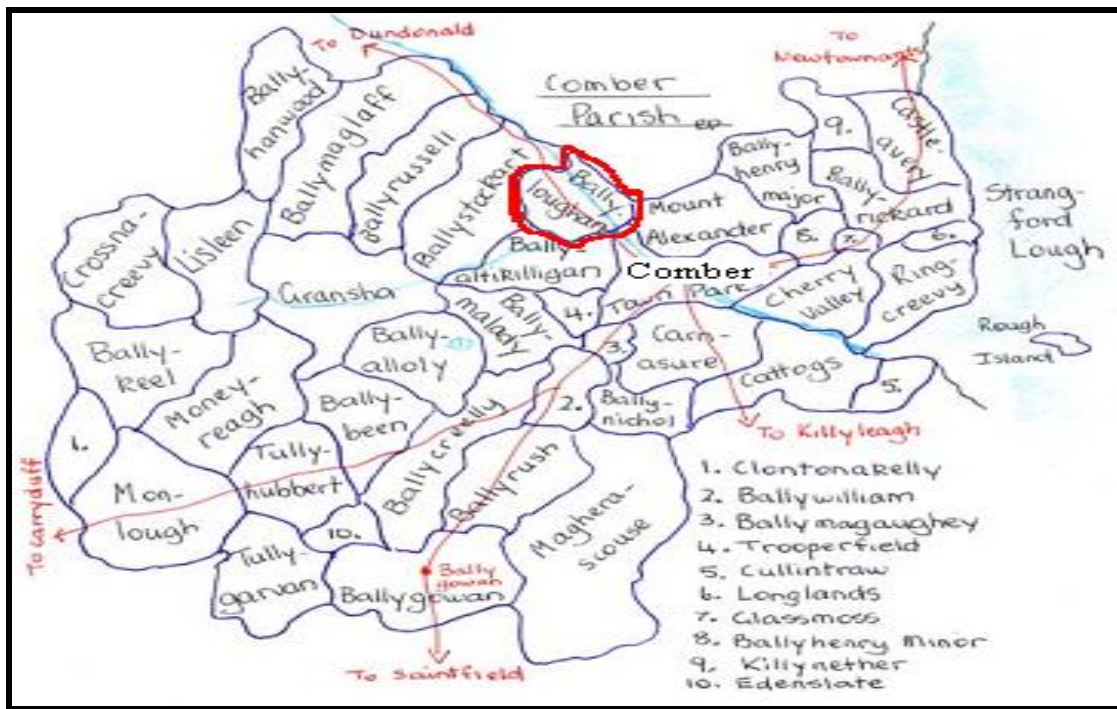
Ballyloughlan Townland Comber Civil Parish – An overview overpage

Ballyloughlan Townland Map surveyed 1858, pub 1863, scale 6 inches to the mile. OS 1st revision to the 1st series. [with acknowledgment to The Education and Library Service of the South Eastern Education and Library Board.] v JPEG See section below **Ballyloughlan Townland** Inhabitants or Occupiers as listed in Griffiths Valuations lists for Comber



Ballyloughlan Townland Comber Civil Parish – An overview

Where it is, in relation to Comber Town { a diagram using Ros Davies Comber parish townland map [jpeg] }



Ballyloughlan Townland Collecting notes

Adjoining townlands and adjoining civil parish es if relevant. Ballyalton?, Ballyaltikilligan, Ballystockart, Mount Alexander and Town Park. Dundonald parish is immediately above

Alternative Spellings: Ballyloughlans, **Ballyloghan** spelling freepages.genealogy.rootsweb.ancestry.com/~rosdavies/

Ballyroughan is a misspelling, Ballyleghorn sounds like Ballyloughan ?

Similar Townland name in other adjoining civil parish[es] Yes/No.....

Records recorded under secondary spelling in different official bodies. Yes/No? don't know, so doubts arise if complete

Townland split across civil parish boundaries, ie Comber Civil Parish &, Yes/No.....

Ballyloughlan Townland Descriptions

Ballyloughlan Townland Description freepages.genealogy.rootsweb.ancestry.com/~rosdavies/ Comber Map Reference? . 2km NW of Comber; 335 Acres; Click Here To Its Location On A Townland Map; **Barn Hill** School Established 1834; Proprietor In 1837 Was Marquis of Londonderry Whose Agent Was Mr Andrews of Comber; 23 Landholders; Farms From 10, 30 Shillings An Acre; Old Leases 10 Shillings & 6 Pence; New Leases 25, 35 Shillings An Acre; Crops Oats, Wheat, Clover & Rye Grass, Potatoes, Some Flax, Barley; 66 Males & 83 Females In 1837 V7 P 34, 37, 38, 42, 43 OSM also spelt as **Ballyloghan**

Ballyloughlan, Donaldson Brothers. From An Article 'Brothers Died In The Great War'. This Article Was Produced Following A Discussion At The Great War Forum. It Lists Brothers Who Are Known To Have Died On The Same Day, Or As A Result Of The Same Incident, Whilst Serving With The British Forces In 1914, 1918. Thanks Are Due To All Who Contributed The Following Details, of, At Present, 131 Sets Of Brothers. An Extract For The Donaldson Entry Reads As Follows:., Also 1 July 1916: Three Who Enlisted And Died Together:., James, 23, John, 26, And Samuel Donaldson, 21, Died Whilst Serving With B Company, The 13th (Service) Battalion, The Royal Irish Rifles (County Down). Sons Of Mary And The Late John Donaldson,

The Brothers Have No Known Grave, And Are Commemorated On The Thiepval Memorial To The Missing. <http://www.1914-1918.net/heroes/brothers.htm> freepages.genealogy.rootsweb.ancestry.com/~rosdavies/

Jim to check if listed under Donaldson, WW1, Royal Irish Rifles

Ballyloughlan Townland Detailed Specific entries eg Buildings, Churches, Bridges, Demolished, Factorys, Houses, Mills, etc etc

Ballyloughlan Findspot Of Urns J44687051 [Dow 010:057](http://Dow010:057) see the Crown © database www.ehsni.gov.uk/built/mbr/monuments_database/mons.asp

Ballyloughlan Townland Buildings, Bridges, Demolished, Sites of, etc nothing found in the buidlist see www.ehsni.gov.uk/buildlist.

Ballyloughlan Townland Finding Inhabitants or Occupiers as listed in Griffiths Valuations list

Occupiers as listed in the Valuation of Tenements: Union of Newtownards; **Ballyloughlan** in Comber Parish- [1863] with acknowledgment to **The Education and Library Service of the South Eastern Education and Library Board.**

The left hand column reference is the actual location of the occupier etc on a special 6" inch map, 'Griffiths Valuation annotated map' An alphabetical list of these and other entries follows this tabl

No. and Letters of Reference to Map.	Names.		Description of Tenement.	Area.	Rateable Annual Valuation.		Total Annual Valuation of Rateable Property.
	Townlands and Occupiers.	Immediate Lessors.			Land.	Buildings.	
				A. R. P.	£ s. d.	£ s. d.	£ s. d.

		BALLYLOUGHAN. (Ord. S. 10.)									
1	A	a	James Ingram, . . .	Marquis of Londonderry	Office and land, {	3 2 24	4 0 0	—	—	—	—
—	B		Guy Ingram, . . .	James Ingram, . . .	House, office, & garden,	2 3 23	3 5 0	0 15 0	—	8 0 0	—
—	C		John Gardiner, . . .	Same, . . .	House and forge, {	0 0 16	0 5 0	1 15 0	—	1 10 0	—
2	A	a	Thomas Ingram, . . .	Marquis of Londonderry	Garden, . . . {	0 0 24	0 10 0	—	—	2 5 0	—
—	B		Charles and James M ^r Master, . . .	Thomas Ingram, . . .	House, offices, & land, {	11 1 15	11 10 0	2 0 0	—	17 0 0	—
3	A	a	Samuel M ^r Kibbin, . . .	Marquis of Londonderry	House, offices, and land,	41 1 35	40 0 0	3 0 0	—	43 0 0	—
4	B		James Dugherty, . . .	Same, . . .	Land, . . . {	27 3 25	27 0 0	—	—	27 0 0	—
5	C		(Barn Hill.)	Same, . . .	House, offices, & land, {	11 0 25	11 10 0	4 0 0	—	20 10 0	—
6	A	a	Guy Stone, . . .	Same, . . .	House, offices, & land, {	5 0 18	5 0 0	—	—	—	—
—	B		William Todd, . . .	Guy Stone, . . .	House, offices, & land, {	57 1 34	63 0 0	33 0 0	—	107 0 0	—
7	C		Mary Graham, . . .	Same, . . .	House, office, & garden,	9 3 15	11 0 0	—	—	1 15 0	—
8	A	a	James Dugan, . . .	Marquis of Londonderry	House, office, & land, {	0 0 32	0 5 0	1 10 0	—	1 15 0	—
—	B		Charles Browne, . . .	Same, . . .	Land, . . . {	8 3 15	9 0 0	—	—	24 0 0	—
9	A	a	William Campbell, . . .	Same, . . .	House, offices, gate- lodges, and land, {	11 1 25	13 0 0	—	—	9 0 0	—
—	B		John Baird, . . .	William Campbell, . . .	House, . . . {	2 0 38	2 0 0	—	—	—	—
—	C		William Galway, . . .	Same, . . .	House, . . . {	6 3 30	7 0 0	—	—	—	—
10	A	a	James Lindsay, . . .	Same, . . .	House, . . . {	—	—	—	—	—	—
—	B		Joseph M ^r Clure, . . .	Same, . . .	House, . . . {	—	—	—	—	—	—
—	C		William Campbell, . . .	Marquis of Londonderry	Land, . . . {	—	—	—	—	—	—
11	A	a	John Clanny, . . .	William Campbell, . . .	House, . . . {	10 1 35	11 10 0	—	—	11 10 0	—
—	B		James Savage, . . .	Same, . . .	House, . . . {	—	—	0 15 0	—	0 15 0	—
—	C		Unoccupied, . . .	Same, . . .	House, . . . {	—	—	0 10 0	—	0 10 0	—
12	A	a	William Campbell, . . .	Marquis of Londonderry	Land, . . . {	—	—	0 15 0	—	0 15 0	—
—	B		David Browne, . . .	Same, . . .	Land, . . . {	12 3 25	10 10 0	—	—	10 10 0	—
—	C		Francis Boal, . . .	Same, . . .	Land, . . . {	5 3 12	5 10 0	—	—	9 10 0	—
13	A	a	Hugh Dugan, . . .	Same, . . .	Land, . . . {	3 1 12	4 0 0	—	—	9 0 0	—
—	B		Margaret Dugan, . . .	Same, . . .	House, offices, and land, {	6 1 7	6 15 0	—	—	—	—
—	C		Elizabeth Murray, . . .	Hugh Dugan, . . .	House, . . . {	2 1 38	2 5 0	—	—	—	—
14	A	a	Joseph M ^r Kee, . . .	Marquis of Londonderry	Land, . . . {	9 0 20	10 0 0	0 15 0	—	10 15 0	—
—	B		John Frome, . . .	Same, . . .	Land, . . . {	—	—	0 5 0	—	0 5 0	—
—	C		Robert Simpson, . . .	Same, . . .	Land, . . . {	4 1 18	5 10 0	—	—	5 10 0	—
15	A	a	John M ^r Master, . . .	Same, . . .	Land, . . . {	3 1 13	4 10 0	—	—	4 10 0	—
—	B		William Clarke, . . .	Same, . . .	Land, . . . {	2 0 18	2 15 0	—	—	2 15 0	—
—	C		Robert Dunlop, . . .	Same, . . .	Land, . . . {	2 1 8	3 0 0	—	—	3 0 0	—
16	A	a	William Clarke, . . .	Same, . . .	Land, . . . {	2 3 8	4 0 0	—	—	4 0 0	—
—	B		Alexander Thompson, . . .	David P. Skilling, . . .	Land, . . . {	1 2 0	2 5 0	—	—	2 5 0	—
—	C		John Glover, . . .	John Kerr, . . .	Land, . . . {	8 1 8	5 0 0	—	—	5 0 0	—
17	A	a	Alexander Thompson, . . .	Marquis of Londonderry	Land, . . . {	3 1 38	5 0 0	—	—	5 0 0	—
—	B		Down Railway Co. (Thomas Ward, Sec.), . . .	In fee, . . . {	Railway (main line, } 275 lineal perches), }	9 0 35	—	—	—	96 5 0	—
—	C		Total, . . .			340 0 35	356 15 0	80 15 0	—	533 15 0	—

Ballyloughan Townland The Alphabetical list Inhabitants or Occupiers, excluding censuses.

- Ballyloughan, Allen, John, **Ballyloughan**, D/654/A3/1X, Freeholders in www.proni.gov.uk
- Ballyloughan, Anderson, James, **Ballyloughan**, ARM/5/2/17, Freeholders in www.proni.gov.uk
- Ballyloughan, Anderson, James, **Ballyloughan**, ARM/5/2/5, Freeholders in www.proni.gov.uk
- Ballyloughan, Anderson, James, **Ballyloughan**, ARM/5/2/9, Freeholders in www.proni.gov.uk
- Ballyloughan, Anderson, James, **Ballyloughan**, D/1928/F/103, Freeholders in www.proni.gov.uk
- Ballyloughan, Anderson, James, **Ballyloughan**, D/1928/F/32, Freeholders in www.proni.gov.uk
- Ballyloughan, Anderson, James, **Ballyloughan**, D/1928/F/40, Freeholders in www.proni.gov.uk
- Ballyloughan, Anderson, James, **Ballyloughan**, D/1928/F/7A, Freeholders in www.proni.gov.uk
- Ballyloughan, Anderson, James, **Ballyloughan**, D/1928/F/80, Freeholders in www.proni.gov.uk
- Ballyloughan, Anderson, Robert, **Ballyloughan**, D/1928/F/80, Freeholders in www.proni.gov.uk
- Ballyloughan, Andrew, Robert, **Ballyloughan**, T/808/14936, Freeholders in www.proni.gov.uk
- Ballyloughan, Andrew, William, **Ballyloughan**, T/808/14936, Freeholders in www.proni.gov.uk
- Ballyloughan, Andrews, Thomas, **Ballyloughan**, T/808/14936, Freeholders in www.proni.gov.uk
- Ballyloughan, Andrews, Joseph, **Ballyloughan**, ARM/5/2/17, Freeholders in www.proni.gov.uk
- Ballyloughan, Andrews, Joseph, **Ballyloughan**, ARM/5/2/5, Freeholders in www.proni.gov.uk
- Ballyloughan, Andrews, Joseph, **Ballyloughan**, ARM/5/2/9, Freeholders in www.proni.gov.uk
- Ballyloughan, Andrews, Joseph, **Ballyloughan**, D/1928/F/103, Freeholders in www.proni.gov.uk
- Ballyloughan, Andrews, Joseph, **Ballyloughan**, D/1928/F/32, Freeholders in www.proni.gov.uk
- Ballyloughan, Andrews, Joseph, **Ballyloughan**, D/1928/F/40, Freeholders in www.proni.gov.uk
- Ballyloughan, Andrews, Joseph, **Ballyloughan**, D/1928/F/7A, Freeholders in www.proni.gov.uk
- Ballyloughan, Andrews, Joseph, **Ballyloughan**, D/1928/F/80, Freeholders in www.proni.gov.uk
- Ballyloughan, Andrews, Robert, **Ballyloughan**, ARM/5/2/17, Freeholders in www.proni.gov.uk
- Ballyloughan, Andrews, Robert, **Ballyloughan**, ARM/5/2/5, Freeholders in www.proni.gov.uk
- Ballyloughan, Andrews, Robert, **Ballyloughan**, ARM/5/2/9, Freeholders in www.proni.gov.uk
- Ballyloughan, Andrews, Robert, **Ballyloughan**, D/1928/F/103, Freeholders in www.proni.gov.uk
- Ballyloughan, Andrews, Robert, **Ballyloughan**, D/1928/F/40, Freeholders in www.proni.gov.uk
- Ballyloughan, Andrews, Robert, **Ballyloughan**, D/1928/F/7A, Freeholders in www.proni.gov.uk
- Ballyloughan, Andrews, William, **Ballyloughan**, ARM/5/2/17, Freeholders in www.proni.gov.uk
- Ballyloughan, Andrews, William, **Ballyloughan**, ARM/5/2/5, Freeholders in www.proni.gov.uk
- Ballyloughan, Andrews, William, **Ballyloughan**, D/1928/F/103, Freeholders in www.proni.gov.uk
- Ballyloughan, Andrews, William, **Ballyloughan**, D/1928/F/32, Freeholders in www.proni.gov.uk
- Ballyloughan, Andrews, William, **Ballyloughan**, D/1928/F/80, Freeholders in www.proni.gov.uk
- Ballyloughan, Atkinson, Edward, **Ballyloughan**, D/654/A3/1A, Freeholders in www.proni.gov.uk
- Ballyloughan, Atkinson, Edward, **Ballyloughan**, D/654/A3/1B, Freeholders in www.proni.gov.uk
- Ballyloughan, Atkinson, Edward, **Ballyloughan**, D/654/A3/1B, Freeholders in www.proni.gov.uk
- Ballyloughan, Atkinson, Samuel, **Ballyloughan**, T/761/20, Freeholders in www.proni.gov.uk
- Ballyloughan Bailie, Sam-Down: North-, Comber-Orange Hall Ulster Covenant 1912 in www.proni.gov.uk
- Ballyloughan, Balentine, Adam, **Ballyloughan**, D/1928/F/40, Freeholders in www.proni.gov.uk
- Ballyloughan, Ballantine, Adam, **Ballyloughan**, ARM/5/2/9, Freeholders in www.proni.gov.uk
- Ballyloughan, Ballantine, Adam, **Ballyloughan**, ARM/5/2/9, Freeholders in www.proni.gov.uk
- Ballyloughan, Ballentine, Adam, **Ballyloughan**, D/1928/F/40, Freeholders in www.proni.gov.uk
- Ballyloughan, Ballentine, Adam, **Ballyloughan**, D/1928/F/7A, Freeholders in www.proni.gov.uk

Ballyloughan, Ballintine, Adam, **Ballyloughan**, ARM/5/2/5, [Freeholders in www.proni.gov.uk](http://www.proni.gov.uk)
Ballyloughan, Beatty, Robert, **Ballyloughan**, D/654/A3/1N, [Freeholders in www.proni.gov.uk](http://www.proni.gov.uk)
Ballyloughan, Bell, William, **Ballyloughan**, D/654/A3/1B, [Freeholders in www.proni.gov.uk](http://www.proni.gov.uk)
Ballyloughan, Bell, William, **Ballyloughan**, D/654/A3/1B, [Freeholders in www.proni.gov.uk](http://www.proni.gov.uk)
Ballyloughan, Bell, William, **Ballyloughan**, DOW/5/3/2, [Freeholders in www.proni.gov.uk](http://www.proni.gov.uk)
Ballyloughan, Bennett, Agnes-Down: North-, Comber-1st Presbyterian Church Ulster Covenant 1912 in www.proni.gov.uk
Ballyloughan, Bennett, Margaret Jane-Down: North-, Comber-1st Presbyterian Church Ulster Covenant 1912 in www.proni.gov.uk
Ballyloughan, Bennett-Samuel-Down: North-, Comber-Square (The), Ulster Covenant 1912 in www.proni.gov.uk
Ballyloughan, Best, James, **Ballyloughan**, ARM/5/2/5, [Freeholders in www.proni.gov.uk](http://www.proni.gov.uk)
Ballyloughan, Best, James, **Ballyloughan**, ARM/5/2/9, [Freeholders in www.proni.gov.uk](http://www.proni.gov.uk)
Ballyloughan, Best, James, **Ballyloughan**, D/1928/F/40, [Freeholders in www.proni.gov.uk](http://www.proni.gov.uk)
Ballyloughan, Best, John, **Ballyloughan**, T/808/14936, [Freeholders in www.proni.gov.uk](http://www.proni.gov.uk)
Ballyloughan, Best, Robert, **Ballyloughan**, ARM/5/2/5, [Freeholders in www.proni.gov.uk](http://www.proni.gov.uk)
Ballyloughan, Best, Robert, **Ballyloughan**, ARM/5/2/9, [Freeholders in www.proni.gov.uk](http://www.proni.gov.uk)
Ballyloughan, Best, Robert, **Ballyloughan**, D/1928/F/40, [Freeholders in www.proni.gov.uk](http://www.proni.gov.uk)
Ballyloughan, Best, Samuel, **Ballyloughan**, ARM/5/2/5, [Freeholders in www.proni.gov.uk](http://www.proni.gov.uk)
Ballyloughan, Best, Samuel, **Ballyloughan**, ARM/5/2/9, [Freeholders in www.proni.gov.uk](http://www.proni.gov.uk)
Ballyloughan, Best, Samuel, **Ballyloughan**, D/1928/F/40, [Freeholders in www.proni.gov.uk](http://www.proni.gov.uk)
Ballyloughan, Best, Samuel, **Ballyloughan**, D/1928/F/7A, [Freeholders in www.proni.gov.uk](http://www.proni.gov.uk)
Ballyloughan, Boyce, Hugh, **Ballyloughan**, D/654/A3/1X, [Freeholders in www.proni.gov.uk](http://www.proni.gov.uk)
Ballyloughan, Brown, William, **Ballyloughan**, D/654/A3/1B, [Freeholders in www.proni.gov.uk](http://www.proni.gov.uk)
Ballyloughan, Bruce, Thomas, **Ballyloughan**, D/654/A3/1S, [Freeholders in www.proni.gov.uk](http://www.proni.gov.uk)
Ballyloughan, Campbell, William, **Ballyloughan**, D/654/A3/1S, [Freeholders in www.proni.gov.uk](http://www.proni.gov.uk)
Ballyloughan, Campbell, William, **Ballyloughan**, D/654/A3/1X, [Freeholders in www.proni.gov.uk](http://www.proni.gov.uk)
Ballyloughan, Dempster, Alice-Down: North-, Comber-1st Presbyterian Church Ulster Covenant 1912 in www.proni.gov.uk
Ballyloughan, Dempster, Samuel-Down: North-, Comber-Variou Ulster Covenant 1912 in www.proni.gov.uk
Ballyloughan, Dogherty, James, Ballyloughlan Householder in Griffiths Valuation ~1863 several websites have details
Ballyloughan, Donaldson, **Brothers** all on War Memorial
Ballyloughan, Donaldson, James, **Ballyloughan**, D/654/A3/1S, [Freeholders in www.proni.gov.uk](http://www.proni.gov.uk)
Ballyloughan, Donaldson, James, **Ballyloughan**, D/654/A3/1X, [Freeholders in www.proni.gov.uk](http://www.proni.gov.uk)
Ballyloughan, Donaldson, James-Down: North-, Comber-Orange Hall Ulster Covenant 1912 in www.proni.gov.uk
Ballyloughan, Donaldson, John Jr, Junior-John-Down: North-, Comber-Variou Ulster Covenant 1912 in www.proni.gov.uk
Ballyloughan, Donaldson, John, **Ballyloughan**, D/654/A3/1X, [Freeholders in www.proni.gov.uk](http://www.proni.gov.uk)
Ballyloughan, Donaldson, William-Down: North-, Comber-Orange Hall Ulster Covenant 1912 in www.proni.gov.uk
Ballyloughan, Doogan, Alexander, **Ballyloughan**, D/654/A3/1A, [Freeholders in www.proni.gov.uk](http://www.proni.gov.uk)
Ballyloughan, Doogan, Alexander, **Ballyloughan**, D/654/A3/1B, [Freeholders in www.proni.gov.uk](http://www.proni.gov.uk)
Ballyloughan, Dougan, Alexander, **Ballyloughan**, DOW/5/3/2, [Freeholders in www.proni.gov.uk](http://www.proni.gov.uk)
Ballyloughan, Dougan, Hugh, **Ballyloughan**, D/654/A3/1S, [Freeholders in www.proni.gov.uk](http://www.proni.gov.uk)
Ballyloughan, Dougan, James, **Ballyloughan**, D/654/A3/1S, [Freeholders in www.proni.gov.uk](http://www.proni.gov.uk)
Ballyloughan, Dowglass, Robert, **Ballyloughan**, D/654/A3/1A, [Freeholders in www.proni.gov.uk](http://www.proni.gov.uk)
Ballyloughan, Dugan, Alexander, **Ballyloughan**, D/654/A3/1A, [Freeholders in www.proni.gov.uk](http://www.proni.gov.uk)
Ballyloughan, Dugan, Alexander, **Ballyloughan**, DOW/5/3/1, [Freeholders in www.proni.gov.uk](http://www.proni.gov.uk)
Ballyloughan, Duggan, Alexander, **Ballyloughan**, D/654/A3/1N, [Freeholders in www.proni.gov.uk](http://www.proni.gov.uk)
Ballyloughran, Dugan-Hugh-Down: North-, Comber-Square (The), Ulster Covenant 1912 in www.proni.gov.uk
Ballyloughan, Duggan, James, **Ballyloughan**, D/654/A3/1N, [Freeholders in www.proni.gov.uk](http://www.proni.gov.uk)
Ballyloughlan Dugan, James, Ballyloughlan Householder in Griffiths Valuation ~1863 several websites have details
Ballyloughan, Forde, Robert, **Ballyloughan**, ARM/5/2/5, [Freeholders in www.proni.gov.uk](http://www.proni.gov.uk)
Ballyloughan, Foster, James, **Ballyloughan**, ARM/5/2/5, [Freeholders in www.proni.gov.uk](http://www.proni.gov.uk)
Ballyloughan, Foster, James, **Ballyloughan**, ARM/5/2/9, [Freeholders in www.proni.gov.uk](http://www.proni.gov.uk)
Ballyloughan, Foster, James, **Ballyloughan**, D/1928/F/40, [Freeholders in www.proni.gov.uk](http://www.proni.gov.uk)
Ballyloughan, Galway, Margaret-Down: North-, Comber-1st Presbyterian Church Ulster Covenant 1912 in www.proni.gov.uk
Ballyloughlan Gardiner, John, Ballyloughlan Householder in Griffiths Valuation ~1863 several websites have details
Ballyloughan, Gillespie, Hugh, **Ballyloughan**, D/654/A3/1A, [Freeholders in www.proni.gov.uk](http://www.proni.gov.uk)
Ballyloughan, Gillespie, Hugh, **Ballyloughan**, D/654/A3/1B, [Freeholders in www.proni.gov.uk](http://www.proni.gov.uk)
Ballyloughan, Graham, Hugh, **Ballyloughan**, D/654/A3/1A, [Freeholders in www.proni.gov.uk](http://www.proni.gov.uk)
Ballyloughan, Graham, Hugh, **Ballyloughan**, D/654/A3/1B, [Freeholders in www.proni.gov.uk](http://www.proni.gov.uk)
Ballyloughan, Harbeson, John, **Ballyloughan**, D/1928/F/7A, [Freeholders in www.proni.gov.uk](http://www.proni.gov.uk)
Ballyloughan, Harbinson, John, **Ballyloughan**, ARM/5/2/5, [Freeholders in www.proni.gov.uk](http://www.proni.gov.uk)
Ballyloughan, Harbinson, John, **Ballyloughan**, ARM/5/2/9, [Freeholders in www.proni.gov.uk](http://www.proni.gov.uk)
Ballyloughan, Harbinson, John, **Ballyloughan**, D/1928/F/40, [Freeholders in www.proni.gov.uk](http://www.proni.gov.uk)
Ballyloughan, Hart, James, **Ballyloughan**, ARM/5/2/5, [Freeholders in www.proni.gov.uk](http://www.proni.gov.uk)
Ballyloughan, Hart, James, **Ballyloughan**, ARM/5/2/9, [Freeholders in www.proni.gov.uk](http://www.proni.gov.uk)
Ballyloughan, Hart, James, **Ballyloughan**, D/1928/F/40, [Freeholders in www.proni.gov.uk](http://www.proni.gov.uk)
Ballyloughan, Hart, James, **Ballyloughan**, D/1928/F/7A, [Freeholders in www.proni.gov.uk](http://www.proni.gov.uk)
Ballyloughan, Harvey, John, **Ballyloughan**, D/654/A3/1N, [Freeholders in www.proni.gov.uk](http://www.proni.gov.uk)
Ballyloughan, Harvey, John, **Ballyloughan**, D/654/A3/1X, [Freeholders in www.proni.gov.uk](http://www.proni.gov.uk)
Ballyloughan, Hoey, Samuel, **Ballyloughan**, D/1928/F/40, [Freeholders in www.proni.gov.uk](http://www.proni.gov.uk)
Ballyloughan, Hooey, Thomas, **Ballyloughan**, ARM/5/2/5, [Freeholders in www.proni.gov.uk](http://www.proni.gov.uk)
Ballyloughan, Hovey, Thomas, **Ballyloughan**, D/1928/F/7A, [Freeholders in www.proni.gov.uk](http://www.proni.gov.uk)
Ballyloughan, Ingram, Daniel, **Ballyloughan**, D/654/A3/1N, [Freeholders in www.proni.gov.uk](http://www.proni.gov.uk)
Ballyloughan, Ingram, Guy, Ballyloughlan Householder in Griffiths Valuation ~1863 several websites have details
Ballyloughlan Ingram, James, Ballyloughlan Householder in Griffiths Valuation ~1863 several websites have details
Ballyloughan, Ingram, Jane-Down: North-, Comber-1st Presbyterian Church Ulster Covenant 1912 in www.proni.gov.uk
Ballyloughlan Ingram, James, Ballyloughlan Householder in Griffiths Valuation ~1863 several websites have details
Ballyloughlan Ingram, Thomas, Ballyloughlan Householder in Griffiths Valuation ~1863 several websites have details
Ballyloughan, Jackson, Mathew, **Ballyloughan**, ARM/5/2/5, [Freeholders in www.proni.gov.uk](http://www.proni.gov.uk)
Ballyloughan, Johnston, William, **Ballyloughan**, D/654/A3/1B, [Freeholders in www.proni.gov.uk](http://www.proni.gov.uk)

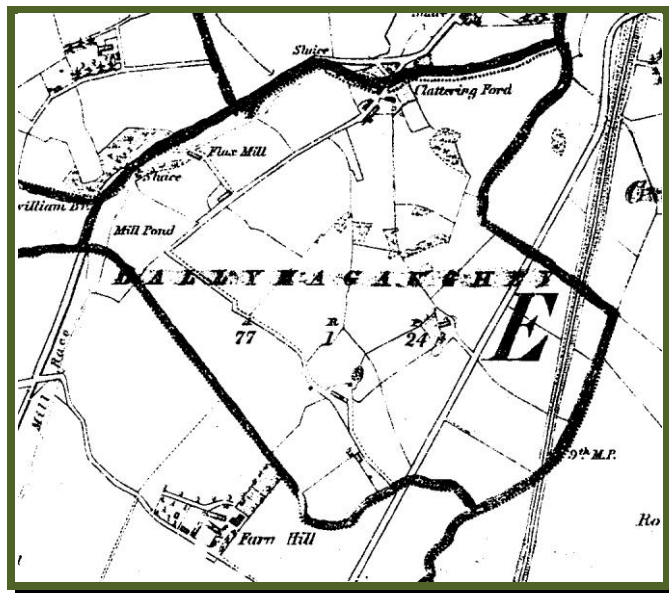
Ballyloughan, Kerr, Alexander, **Ballyloughan**, ARM/5/2/5, [Freeholders in www.proni.gov.uk](http://www.proni.gov.uk)
Ballyloughan, Kerr, Alexander, **Ballyloughan**, ARM/5/2/9, [Freeholders in www.proni.gov.uk](http://www.proni.gov.uk)
Ballyloughan, Kerr, Alexander, **Ballyloughan**, D/1928/F/40, [Freeholders in www.proni.gov.uk](http://www.proni.gov.uk)
Ballyloughan, Kerr, Alexander, **Ballyloughan**, D/1928/F/7A, [Freeholders in www.proni.gov.uk](http://www.proni.gov.uk)
Ballyloughan, Levingston, James, **Ballyloughan**, D/654/A3/1X, [Freeholders in www.proni.gov.uk](http://www.proni.gov.uk)
Ballyloughan, Levingston, John, **Ballyloughan**, D/654/A3/1X, [Freeholders in www.proni.gov.uk](http://www.proni.gov.uk)
Ballyloughan, Levingston, William, **Ballyloughan**, D/654/A3/1N, [Freeholders in www.proni.gov.uk](http://www.proni.gov.uk)
Ballyloughan, Levingston, William, **Ballyloughan**, D/654/A3/1X, [Freeholders in www.proni.gov.uk](http://www.proni.gov.uk)
Ballyloughan, Leviston, William, **Ballyloughan**, D/654/A3/1B, [Freeholders in www.proni.gov.uk](http://www.proni.gov.uk)
Ballyloughan, Linn **Ballyloughan**, D/654/A3/1X, [Freeholders in www.proni.gov.uk](http://www.proni.gov.uk)
Ballyloughan, Linn, Charles, **Ballyloughan**, D/654/A3/1B, [Freeholders in www.proni.gov.uk](http://www.proni.gov.uk)
Ballyloughan, Marshall, Hugh, **Ballyloughan**, ARM/5/2/15, [Freeholders in www.proni.gov.uk](http://www.proni.gov.uk)
Ballyloughan, Marshall, Hugh, **Ballyloughan**, ARM/5/2/17, [Freeholders in www.proni.gov.uk](http://www.proni.gov.uk)
Ballyloughan, Marshall, Hugh, **Ballyloughan**, D/1928/F/103, [Freeholders in www.proni.gov.uk](http://www.proni.gov.uk)
Ballyloughan, McCarthey, M-Down: North-, Comber-1st Presbyterian Church Ulster Covenant 1912 in www.proni.gov.uk
Ballyloughan, McClelland, John, **Ballyloughan**, T/808/14936, [Freeholders in www.proni.gov.uk](http://www.proni.gov.uk)
Ballyloughan, McClure, Thomas, **Ballyloughan**, ARM/5/2/5, [Freeholders in www.proni.gov.uk](http://www.proni.gov.uk)
Ballyloughan, McClure, Thomas, **Ballyloughan**, D/1928/F/8A, [Freeholders in www.proni.gov.uk](http://www.proni.gov.uk)
Ballyloughan, McCormick, William, **Ballyloughan**, D/654/A3/1N, [Freeholders in www.proni.gov.uk](http://www.proni.gov.uk)
Ballyloughan, McCullogh, Joshua, **Ballyloughan**, D/654/A3/1B, [Freeholders in www.proni.gov.uk](http://www.proni.gov.uk)
Ballyloughan, McCune or Mckeowen James, **Ballyloughan**, T/808/14936, [Freeholders in www.proni.gov.uk](http://www.proni.gov.uk)
Ballyloughan, McCune, James, **Ballyloughan**, ARM/5/2/15, [Freeholders in www.proni.gov.uk](http://www.proni.gov.uk)
Ballyloughan, McCune, James, **Ballyloughan**, ARM/5/2/17, [Freeholders in www.proni.gov.uk](http://www.proni.gov.uk)
Ballyloughan, McCune, James, **Ballyloughan**, ARM/5/2/5, [Freeholders in www.proni.gov.uk](http://www.proni.gov.uk)
Ballyloughan, McCune, James, **Ballyloughan**, D/1928/F/103, [Freeholders in www.proni.gov.uk](http://www.proni.gov.uk)
Ballyloughan, McCune, James, **Ballyloughan**, D/1928/F/8A, [Freeholders in www.proni.gov.uk](http://www.proni.gov.uk)
Ballyloughan, McCune, Thomas, **Ballyloughan**, T/808/14936, [Freeholders in www.proni.gov.uk](http://www.proni.gov.uk)
Ballyloughan Mc Kibbin, Samuel, **Ballyloughan** Householder in Griffiths Valuation ~1863 several websites have details
Ballyloughan Mc Master, Charles, **Ballyloughan** Householder in Griffiths Valuation ~1863 several websites have details
Ballyloughan, McMaster, Gertrude-Down: North-, Comber-1st Presbyterian Church Ulster Covenant 1912 in www.proni.gov.uk
Ballyloughan, McMaster, James, **Ballyloughan**, D/654/A3/1N, [Freeholders in www.proni.gov.uk](http://www.proni.gov.uk)
Ballyloughan, McMaster, James, **Ballyloughan**, D/654/A3/1S, [Freeholders in www.proni.gov.uk](http://www.proni.gov.uk)
Ballyloughan McMaster, James, **Ballyloughan** Householder in Griffiths Valuation ~1863 several websites have details
Ballyloughan, McMaster, Jane-Down: North-, Comber-1st Presbyterian Church Ulster Covenant 1912 in www.proni.gov.uk
Ballyloughan, McMaster, Lizzie-Down: North-, Comber-1st Presbyterian Church Ulster Covenant 1912 in www.proni.gov.uk
Ballyloughan, McMaster, Mary-Down: North-, Comber-1st Presbyterian Church Ulster Covenant 1912 in www.proni.gov.uk
Ballyloughan, McMaster, W J-Down: North-, Comber-Church Grounds Ulster Covenant 1912 in www.proni.gov.uk
Ballyloughan, McMaster, William, **Ballyloughan**, D/654/A3/1B, [Freeholders in www.proni.gov.uk](http://www.proni.gov.uk)
Ballyloughan, McMorrán, Michael, **Ballyloughan**, D/654/A3/1B, [Freeholders in www.proni.gov.uk](http://www.proni.gov.uk)
Ballyloughan, McMorrán, Michael, **Ballyloughan**, D/654/A3/1X, [Freeholders in www.proni.gov.uk](http://www.proni.gov.uk)
Ballyloughan, McMullen, Samuel, **Ballyloughan**, ARM/5/2/5, [Freeholders in www.proni.gov.uk](http://www.proni.gov.uk)
Ballyloughan, McMullen, Samuel, **Ballyloughan**, D/1928/F/8A, [Freeholders in www.proni.gov.uk](http://www.proni.gov.uk)
Ballyloughan, McMullen, Thomas, **Ballyloughan**, ARM/5/2/5, [Freeholders in www.proni.gov.uk](http://www.proni.gov.uk)
Ballyloughan, McMullen, Thomas, **Ballyloughan**, D/1928/F/8A, [Freeholders in www.proni.gov.uk](http://www.proni.gov.uk)
Ballyloughan, Milling, David, **Ballyloughan**, DOW/5/3/2, [Freeholders in www.proni.gov.uk](http://www.proni.gov.uk)
Ballyloughan, Muffet, John, **Ballyloughan**, D/654/A3/1X, [Freeholders in www.proni.gov.uk](http://www.proni.gov.uk)
Ballyloughan, Orr, Andrew, **Ballyloughan**, ARM/5/2/5, [Freeholders in www.proni.gov.uk](http://www.proni.gov.uk)
Ballyloughan, Orr, Hugh, **Ballyloughan**, D/1928/F/99, [Freeholders in www.proni.gov.uk](http://www.proni.gov.uk)
Ballyloughan, Orr, James, **Ballyloughan**, ARM/5/2/5, [Freeholders in www.proni.gov.uk](http://www.proni.gov.uk)
Ballyloughan, Orr, James, **Ballyloughan**, D/1928/F/99, [Freeholders in www.proni.gov.uk](http://www.proni.gov.uk)
Ballyloughan, Orr, Thomas, **Ballyloughan**, D/1928/F/32, [Freeholders in www.proni.gov.uk](http://www.proni.gov.uk)
Ballyloughan, Perry, William-Down: North-, Comber-Orange Hall Ulster Covenant 1912 in www.proni.gov.uk
Ballyloughan, Price, James, **Ballyloughan**, D/654/A3/1B, [Freeholders in www.proni.gov.uk](http://www.proni.gov.uk)
Ballyloughan, Price, James, **Ballyloughan**, D/654/A3/1B, [Freeholders in www.proni.gov.uk](http://www.proni.gov.uk)
Ballyloughan, Rankin, James, **Ballyloughan**, ARM/5/2/17, [Freeholders in www.proni.gov.uk](http://www.proni.gov.uk)
Ballyloughan, Rankin, James, **Ballyloughan**, D/1928/F/103, [Freeholders in www.proni.gov.uk](http://www.proni.gov.uk)
Ballyloughan, Rankins, James, **Ballyloughan**, ARM/5/2/5, [Freeholders in www.proni.gov.uk](http://www.proni.gov.uk)
Ballyloughan, Rankins, James, **Ballyloughan**, D/1928/F/8A, [Freeholders in www.proni.gov.uk](http://www.proni.gov.uk)
Ballyloughan, Smith, John, **Ballyloughan**, D/1928/F/1A, [Freeholders in www.proni.gov.uk](http://www.proni.gov.uk)
Ballyloughan, Spencer, John, **Ballyloughan**, T/808/14936, [Freeholders in www.proni.gov.uk](http://www.proni.gov.uk)
Ballyloughan, Spencer, John, **Ballyloughan**, D/1928/F/1B, [Freeholders in www.proni.gov.uk](http://www.proni.gov.uk)
Ballyloughan, Spencer, Robert, **Ballyloughan**, D/1928/F/1B, [Freeholders in www.proni.gov.uk](http://www.proni.gov.uk)
Ballyloughan, Stewart, David, **Ballyloughan**, D/654/A3/1B, [Freeholders in www.proni.gov.uk](http://www.proni.gov.uk)
Ballyloughan, Stewart, David, **Ballyloughan**, D/654/A3/1B, [Freeholders in www.proni.gov.uk](http://www.proni.gov.uk)
Ballyloughan, Thompson, George, **Ballyloughan**, ARM/5/2/5, [Freeholders in www.proni.gov.uk](http://www.proni.gov.uk)
Ballyloughan, Thompson, William, **Ballyloughan**, ARM/5/2/5, [Freeholders in www.proni.gov.uk](http://www.proni.gov.uk)
Ballyloughan, Thompson, William, **Ballyloughan**, D/1928/F/99, [Freeholders in www.proni.gov.uk](http://www.proni.gov.uk)
Ballyloughan, Willson, John, **Ballyloughan**, D/654/A3/1S, [Freeholders in www.proni.gov.uk](http://www.proni.gov.uk)
Ballyloughan, Woods, Jane-Down: North-, Comber-1st Presbyterian Church Ulster Covenant 1912 in www.proni.gov.uk

Ballymagaghey Townland Comber Civil Parish – An overview

Where it is, in relation to Comber Town { a diagram using Ros Davies Comber parish townland map [jpeg] }



Ballymagaughey Townland Map surveyed 1858, scale 6 inches to the mile. OS 1st revision to the 1st series. [our thanks to SEELB] v JPEG
 see section below **Ballymagaughey Townland** Inhabitants or Occupiers as listed in Griffiths Valuations lists for Comber



Ballymagaughey Townland Collecting note from DR- this is the correct spelling
 Adjoining townlands and adjoining civil parish es if relevant.
 Alternative Spellings: **Ballymagahan** alternative spelling freepages.genealogy.rootsweb.ancestry.com/~rosdavies/ **Ballymegaughey** , **Ballymageehan**, **Ballymegaughey** , **Ballymegoughy** **Ballymacgehan** [ehsni]
 Note from DR Apparently Ballymageehan is another name for Ballymagaughey. Ref O'L p140-1.
 Similar Townland name in other adjoining civil parish[es] Yes/No.....
 Records recorded under secondary spelling in different official bodies. Yes/No? don't know, so doubts arise that all entries have been found.]
 Townland split across civil parish boundaries, ie Comber Civil Parish, Yes/No? don't know, so doubts

Ballymagaughey Townland Description
 Map Reference? . 1km SW of Comber; 77 Acres; Click here to its location on a townland map; owned by Catholic Church In 1615; A Flax Mill In 1837 ; The Proprietor Then Was Marquis of Londonderry Whose Agent Was Mr. **Andrews** of Comber; Farms From 4, 16 Acres; Rent Was 28, 30 Shillings An Acre; Land was middling quality;34 Males & 33 Females In 1837; V7 P 31, 35 ,37, 39, 42 OSM ; O'L B P 327 Also spelt **Ballymegaughey** freepages.genealogy.rootsweb.ancestry.com/~rosdavies/

Ballymagaughey Townland Detailed Specific entries eg Buildings, Churches, Bridges, Demolished, Factorys, Houses, Mills, etc etc

Ballymagaughey 41 Old Ballygowan Road, Ballymagaughey, Comber, BT23 5NP ID 11763 HB24/16/027 House see the Crown © database www.ehsni.gov.uk/buildlist.

Ballymagaughey Medieval Church (Site Of): Ballymaceghan (Unlocated) J4467 [Dow 010:060](http://www.ehsni.gov.uk/built/mbr/monuments_database/mons.asp) see the Crown © database www.ehsni.gov.uk/built/mbr/monuments_database/mons.asp

Ballymagaughey Townland Finding Inhabitants or Occupiers as listed in Griffiths Valuations list

Occupiers as listed in the Valuation of Tenements: Union of Newtownards; **Ballymagaughey** in Comber Parish- [1863]

The left hand column reference is the actual location of the occupier etc on a special 6" inch map, 'Griffiths Valuation annotated map' An alphabetical list of these and other entries follows this table

No. and Letters of Reference to Map.	Names.		Description of Tenement.	Area.	Rateable Annual Valuation.		Total Annual Valuation of Rateable Property.	
	Townlands and Occupiers.	Immediate Lessors.			Land.			Buildings.
					£	s. d.		
BALLY-MAGAUGHEY.								
<i>(Ord. S. 10.)</i>								
1		Marquis of Londonderry	Land,	5 3 5	7 10 0	—	7 10 0	
2		Same,	House, offices, and land,	4 1 5	4 5 0	0 15 0	5 0 0	
3		Same,	Land,	2 3 37	3 5 0	—	3 5 0	
	a	John Speers,	House and sm. garden,	—	—	0 10 0	0 10 0	
	b	Elizabeth Magown,	House and sm. garden,	—	—	1 0 0	1 0 0	
	c	Hugh Fleming,	House and garden,	0 0 20	0 5 0	0 15 0	1 0 0	
	d	John Gilland,	House and garden,	0 0 25	0 5 0	0 15 0	1 0 0	
4		David Magown,	House, offices, and land,	3 0 7	4 0 0	0 15 0	4 15 0	
5	a, b	Marquis of Londonderry	Flax-mill, store, & land,	29 2 25	33 0 0	11 0 0	44 0 0	
	c	Same,	House and garden,	0 0 35	0 5 0	1 10 0	1 15 0	
	d	James Montgomery,	House, office, & garden,	0 0 35	0 5 0	1 10 0	1 15 0	
	e	Robert Hewitt,	House, office, & garden,	0 0 30	0 5 0	1 10 0	1 15 0	
	f	John Sheals,	Ho. (<i>workshop</i>) & gar.	0 0 30	0 5 0	2 5 0	2 10 0	
	g	John Bowman,	House and garden,	0 1 0	0 10 0	1 0 0	1 10 0	
	h	Same,	House and garden,	0 1 0	0 10 0	0 15 0	1 5 0	
6		Isaac Munn,	House, offices, and land,	4 1 35	4 10 0	0 10 0	5 0 0	
7 A	}	Marquis of Londonderry	House, offices, & land, {	22 0 25	25 5 0	1 10 0	29 0 0	
7 B				2 0 30	2 5 0	—		
8	}	In fee,	Railway (<i>main line</i> , {	1 1 0	—	—	12 10 0	
				56 <i>linear perches</i> , }				
Total,				77 1 24	86 10 0	26 0 0	125 0 0	

Ballymagaughey Townland List of Inhabitants, excluding census results

- Ballymagaughey**, Bowman, John, Householder in Griffiths Valuation ~1863 several websites have details
- Ballymagaughey**, Boyd, William, Householder in Griffiths Valuation ~1863 several websites have details
- Ballymagaughey**, Brown, James, Householder in Griffiths Valuation ~1863 several websites have details
- Ballymagaughey**, Corran-Martha Jane-Down: North-, Comber-Square (The), and Houses Ulster Covenant 1912 in www.proni.gov.uk
- Ballymagaughey**, Fleming, Hugh, Householder in Griffiths Valuation ~1863 several websites have details
- Ballymagaughey**, Gamble-Alexander-Down: North-, Comber-Variouss Ulster Covenant 1912 in www.proni.gov.uk
- Ballymagaughey**, Gamble-Annie-Down: North-, Comber-Square (The), and Houses Ulster Covenant 1912 in www.proni.gov.uk
- Ballymagaughey**, Gilland, John, Householder in Griffiths Valuation ~1863 several websites have details
- Ballymagaughey**, Hewitt, Robert, Householder in Griffiths Valuation ~1863 several websites have details
- Ballymagaughey**, Kirk-Theresa-Down: North-, Comber-Square (The), and Houses Ulster Covenant 1912 in www.proni.gov.uk
- Ballymagaughey**, Magown, David, Householder in Griffiths Valuation ~1863 several websites have details
- Ballymagaughey**, Magown, Elizabeth, Householder in Griffiths Valuation ~1863 several websites have details
- Ballymagaughey**, McBride-Lizzie-Down: North-, Comber-Square (The), and Houses Ulster Covenant 1912 in www.proni.gov.uk
- Ballymagaughey**, McClimont, Hugh, Householder in Griffiths Valuation ~1863 several websites have details
- Ballymagaughey**, McConnell-Samuel-Down: North-, Comber-1st Presbyterian Church Ulster Covenant 1912 in www.proni.gov.uk
- Ballymagaughey**, McConnell, William, Householder in Griffiths Valuation ~1863 several websites have details
- Ballymagaughey**, Milling, James, Householder in Griffiths Valuation ~1863 several websites have details
- Ballymagaughey**, Montgomery, James, Householder in Griffiths Valuation ~1863 several websites have details
- Ballymagaughey**, Munn, Issac, Householder in Griffiths Valuation ~1863 several websites have details
- Ballymagaughey**, Sheals, John, Householder in Griffiths Valuation ~1863 several websites have details
- Ballymagaughey**, Smith, James, Householder in Griffiths Valuation ~1863 several websites have details
- Ballymagaughey**, Smith, John, Householder in Griffiths Valuation ~1863 several websites have details
- Ballymagaughey**, Speers, John, Householder in Griffiths Valuation ~1863 several websites have details
- Ballymagaughey**, Thompson, Eliza Jane-Down: North-, Comber-Square (The), and Houses Ulster Covenant 1912 in www.proni.gov.uk
- Ballymagaughey**, Thompson-Margaret-Down: North-, Comber-Square (The), and Houses Ulster Covenant 1912 in www.proni.gov.uk
- Ballymagaughey**, Thompson, Mary Ann-Down: North-, Comber-Square (The), and Houses Ulster Covenant 1912 in www.proni.gov.uk

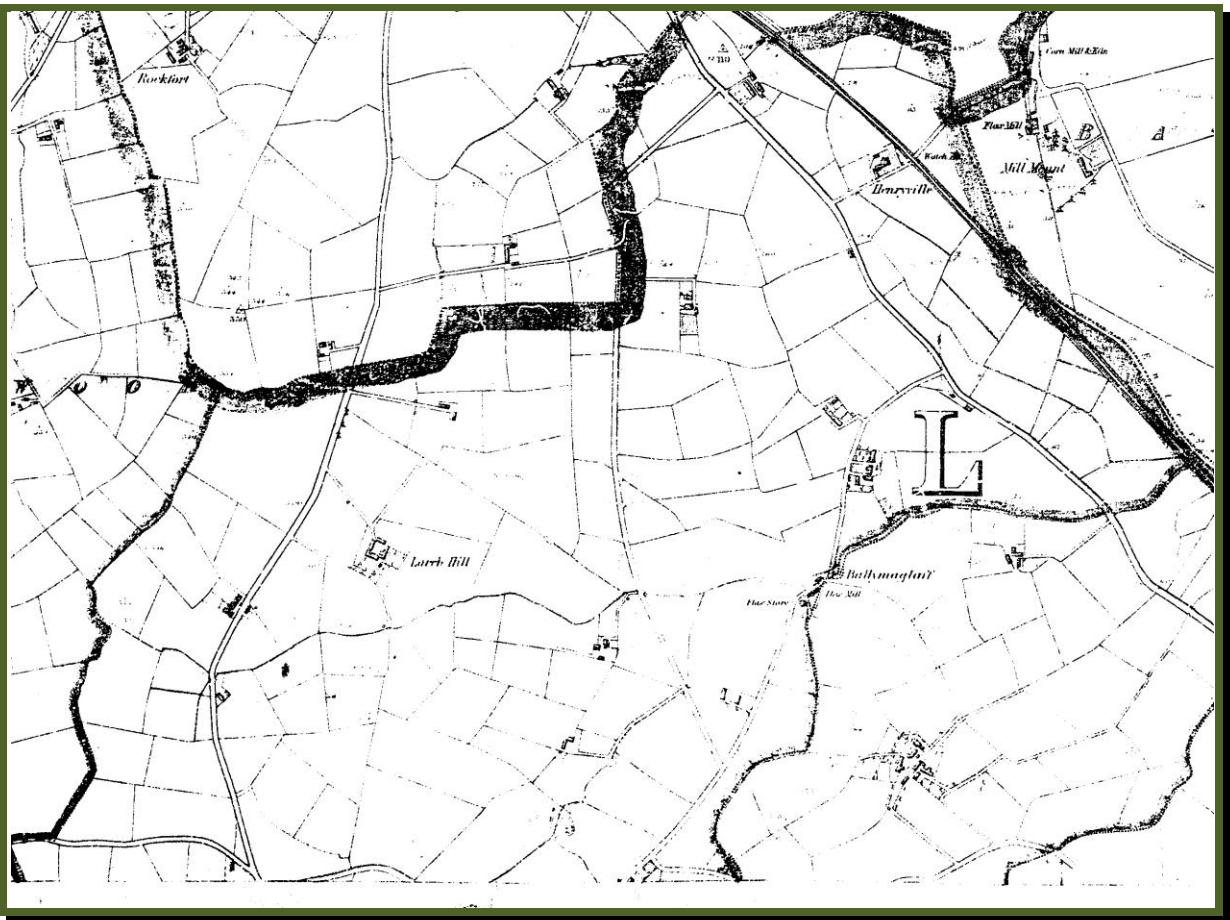
Ballymageehan Townland is in **Tullynakill Parish**, but it is also an old name for **Ballymagaughey**.

Ballymaglaff Townland Comber Civil Parish – An overview

Where it is, in relation to Comber Town { a diagram using Ros Davies Comber parish townland map [jpeg] }

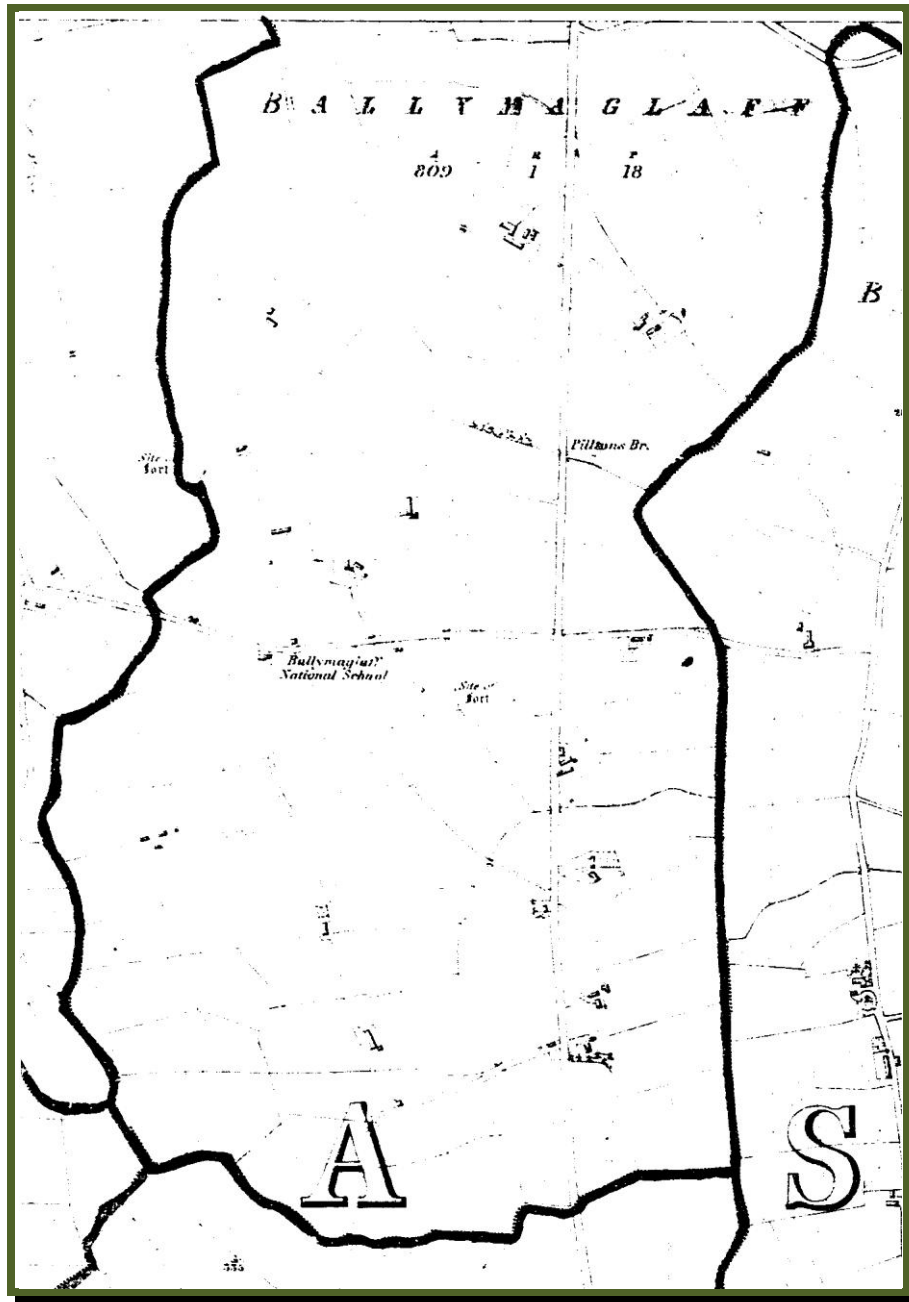


Ballymaglaff Townland Map Northern Half surveyed 1858, sheet 5, scale 6 inches to the mile. OS 1st revision to the 1st series. [our thanks to SEELB] v JPEG
 See section below **Ballymaglaff Townland** Inhabitants or Occupiers as listed in Griffiths Valuations lists for Comber



Ballymaglaff Townland Map Southern Half surveyed 1858, sheet 5, scale 6 inches to the mile. OS 1st revision to the 1st series. [our thanks to SEELB] v JPEG

See section below [Ballymaglaff Townland](#) Inhabitants or Occupiers as listed in Griffiths Valuations lists for Comber



Ballymaglaff Townland Collecting notes

Adjoining townlands and adjoining civil parish es if relevant. Ballyhanwood, Ballyrussell, Gransha, Lisleen. Dundonald parish to the north

Alternative Spellings: [Ballymaglaugh](#) , Ancient name ? [Ballymaglasse](#), [Ballymeglaff \[used in UC\]](#)

Similar Townland name in other adjoining civil parish[es]

Yes/No.....

Records recorded under secondary spelling in different official bodies. Yes/No? don't know, so doubts arise that all entries have been found.]

Townland split across civil parish boundaries, ie Comber Civil Parish, No

Ballymaglaff Townland Description

[Ballymaglaff](#) or [Ballymaglaugh Townland Description](#) freepages.genealogy.rootsweb.ancestry.com/~rosdavies/ Comber Map Reference ? V17 P 123 OSM But see also headings below for [Ballymaglasse](#) and [Ballymaglaugh](#) Ros Davies describes the latter as :

freepages.genealogy.rootsweb.ancestry.com/~rosdavies/ Comber Map Reference? . 4km NE of Comber; 809 Acres; Click Here To Its Location On A Townland Map; A Flax Mill In 1837; The Proprietor In 1837 Was Mr Blackwood Whose Agent Was Mr McGowan of Ballysallagh; 36 Landholders In 1837; Farms From 2, 59 Acres; Rents 30 Shillings An Acre; Land of Middling Quality; 149 Males & 154 Females In 1837 V7 P 3537 ,4042 OSM ; Old B/W Map R6

Ballymaglaff, near Comber see **Flecher**, Henry McDonald *Poems, songs and ballads* Belfast: James Reed, 1866 240p. Contains: reply to an epistle from Robert Huddleston, Moneyreagh (Comber, March 1860) and, Epistle to W. Keenan. Flecher was from Ballinderry. In his early years he was a national school teacher, and taught at Ballymaglaff, near Comber. He humorously describes the locality of his school thus- "first there was the teaching house, then there was the preaching house, and the whiskey house between". He contributed

poetry to the [Northern Whig](#) before emigrating to Texas in 1870. He died in 1902 with acknowledgment to The Education and Library Service of the South Eastern Education and Library Board.

Ballymaglaff Townland Detailed Specific entries eg Buildings, Churches, Bridges, Demolished, Factorys, Houses, Mills, etc etc

Ballymaglaff Early Mesolithic Occupation Site J42917270 [Dow 005:058](#) see the Crown © database

[www.ehsni.gov.uk/built/mbr/monuments_database/mons.asp](#)

Ballymaglaff Enclosure J41527041 [Dow 010:010](#) see the Crown © database

[www.ehsni.gov.uk/built/mbr/monuments_database/mons.asp](#)

Ballymaglaff Rath J41167075 [Dow 010:009](#) see the Crown © database [www.ehsni.gov.uk/built/mbr/monuments_database/mons.asp](#)

Ballymaglaff Townland Buildings, Bridges, Demolished, Sites of, etc nothing found in the buildlist see [www.ehsni.gov.uk/buildlist](#)

Ballymaglaff Townland Finding Inhabitants or Occupiers as listed in Griffiths Valuations list Occupiers as listed in the Valuation of Tenements: Union of Newtownards; **Ballymaglaff** in Comber Parish- [1863]

The left hand column reference is the actual location of the occupier etc on a special 6" inch map, 'Griffiths Valuation annotated map' An alphabetical list of these and other entries follows this table

No. and Letters of Reference to Map.	Names.		Description of Tenement.	Area.	Rateable Annual Valuation.		Total Annual Valuation of Rateable Property.							
	Townlands and Occupiers.	Immediate Lessors.			A.	R.		P.	£ s. d.					
									£	s.	d.			
1 A	a	William Morrow,	Andrew Mulholland,	Offices and land,	14	2	10	16	10	0	59	0	0	
- B					37	2	3	41	0	0				1
	b	Robert Simonton,	William Morrow,	House,offices,& garden,	0	1	24	1	0	0	11	0	0	
	c	Samuel Morrison,	Same,	House and sm. garden,				0	15	0	0	15	0	
	d	Robert Frome,	Same,	House, office, & garden,	0	1	16	0	10	0	1	10	0	
	e	Robert Warden,	Same,	House,offices,& garden,	0	0	32	0	10	0	4	10	0	
	f	Samuel Munn,	Same,	Ho.,forge,off., & garden,	0	0	30	0	10	0	2	10	0	
	g	James Cosgrove,	Same,	Ho.,off.,& small garden,				0	15	0	0	15	0	
	h	Felix Smith,	Same,	House and sm. garden,				0	15	0	0	15	0	
	i	Unoccupied,	Same,	House and sm. garden,				0	10	0	0	10	0	
2	a	William Gibson,	Andrew Mulholland,	House,offices, and land,	32	1	5	35	10	0	3	0	0	
3					27	3	0	28	0	0	3	0	0	31
	b	John White,	John White,	House,				0	10	0	0	10	0	
	c	Samuel M'Keag,	Same,	House and sm. garden,				0	15	0	0	15	0	
4	a	James Gibson,	Andrew Mulholland,	House,offices,& land,	14	3	35	16	10	0		16	10	0
5					19	3	0	21	0	0	3	10	0	24
6 A	a	Robert Robinson,	Same,	House,offices,& land,	10	2	30	11	10	0	1	5	0	
- B					0	3	5	0	10	0				13
- C	b	Robert Hunter,	Robert Robinson,	Ho.,off.,& small garden,				0	15	0	0	15	0	
7	a, b	David Kennedy, sen.,	Andrew Mulholland,	House,offices, and land,	43	1	10	43	10	0	3	10	0	
8					27	3	20	27	10	0	8	0	0	35
	c	Samuel Hay,	David Kennedy,	House and sm. garden,				1	0	0	1	0	0	
	d	Robert Kennedy,	Same,	House,				0	15	0	0	15	0	
9	a	Andrew Stewart,	Andrew Mulholland,	House,offices, and land,	22	1	15	23	0	0	1	10	0	
10					61	0	20	63	0	0	8	0	0	71
11	a	Adam Morrow,	Same,	House,offices,& land,	7	0	30	7	5	0		7	5	0
12					26	3	0	28	0	0	3	10	0	31
	b	Mary M'Veigh,	Adam Morrow,	House,				0	10	0	0	10	0	
	c	David Mills,	Same,	House,				0	10	0	0	10	0	
	d	Unoccupied,	Same,	House,				0	10	0	0	10	0	
	e	Hugh Morrison,	Same,	House,				0	5	0	0	5	0	
	f	Margeret Coskery,	Same,	House,				0	5	0	0	5	0	
13	a	James M'Dowell,	Andrew Mulholland,	House,offices, and land,	20	3	30	20	0	0	1	5	0	
14					15	0	5	14	10	0				14
15	a	Robert M'Dowell,	Same,	Land,	13	3	0	14	0	0		14	0	0
16					20	3	15	19	0	0	1	0	0	20
17	a	William Kennedy,	Same,	House,offices, and land,	18	3	35	17	5	0	1	5	0	
18					32	1	5	31	0	0	3	0	0	34
19	a	David Kennedy, jun.,	Same,	House,offices, and land,	12	0	5	12	0	0	3	0	0	
20					0	1	0	0	10	0	1	0	0	1
21	a	Margaret Small,	David Kennedy, jun.,	House, office, & garden,	42	1	35	42	0	0	2	0	0	
22					20	0	20	20	0	0	3	0	0	23
23	a	David Johnston,	Same,	Ho.,offs.,workshop,&ld.	7	2	10	7	10	0		7	10	0
24								1	0	0				1
25	a	Samuel M'Clement,	Andrew Mulholland,	House,office, & sm. gar.,	13	1	10	12	10	0		12	10	0
26					26	0	35	25	0	0	2	0	0	27
27	a	Samuel Meharg,	Same,	House,offices, and land,	4	1	35	3	15	0	0	15	0	
28					8	2	35	7	5	0	1	10	0	8
29	a	Margaret M'Bratney,	Same,	House, office, and land,				0	15	0	0	15	0	
30					18	1	15	18	0	0	2	0	0	20
31	a	Rose Quinn,	Same,	House,	10	0	0	11	0	0		11	0	0
32					24	2	15	23	0	0	3	10	0	37
33	a	James G. Morrow,	Same,	House,offices,& land,				0	10	0	0	10	0	
34					6	3	20	7	0	0	2	0	0	23
35	a	Unoccupied,	James G. Morrow,	House,	14	1	8	14	10	0		14	10	0
36					0	1	0	0	5	0	1	10	0	1
37	a	James Smith,	Andrew Mulholland,	House,offices,& land,	2	3	20	2	10	0	0	10	0	
38					6	1	0	5	10	0	1	0	0	6
39	a	James Paisley (teacher),	Same,	House and garden,	2	0	30	2	5	0		2	5	0
40					2	1	35	2	15	0	0	15	0	5
41	a	Nat. School-ho.,off.,&yd.	(See Exemptions.)	House,offices, and land,	1	2	15	1	15	0		1	15	0
42					3	0	30	3	5	0	0	10	0	5
43	a	Jane Headly,	James Headly,	House and land,	3	2	30	4	0	0		4	0	0
44					21	2	10	19	10	0	2	0	0	25
45	a	Mary Smiley,	Andrew Mulholland,	Cottier's house & ld.,	2	0	30	2	5	0		2	5	0
46					2	1	35	2	15	0	0	15	0	5
47	a	Robert Dugan, jun.,	Same,	House and land,	1	2	15	1	15	0		1	15	0
48					3	0	30	3	5	0	0	10	0	5
49	a	James Dugan,	Same,	House,offices,& land,	3	2	30	4	0	0		4	0	0
50					21	2	10	19	10	0	2	0	0	25

Continued overleaf

No. and Letters of Reference to Map.	Names.		Description of Tenement.	Area.	Rateable Annual Valuation.		Total Annual Valuation of Rateable Property.									
	Townlands and Occupiers.	Immediate Lessors.			A.	R.		P.	Land.	Buildings.						
									£	s.	d.	£	s.	d.		
35		Alexander M'Kay, .	Andrew Mulholland, .	House, office, and land,	3	3	30	3	15	0	0	15	0	4	10	0
36	a	Mary Boyd, .	Same, .	House, offices, and land,	3	3	20	3	15	0	0	10	0	4	5	0
-	b	William Morrow, .	John Cole, .	House and office, .	-	-	-	-	-	-	0	10	0	0	10	0
37	a	James Watson, .	Andrew Mulholland, .	Labourer's ho., offs., & ld.	25	1	5	24	10	0	2	0	0	26	10	0
38 A	}	James Morrow, sen., .	Same, .	House, offices, & land, }	2	3	5	2	10	0	-	-	-	5	10	0
- B		Isaac Withers, .	Same, .	House, offices, and land, }	2	2	25	2	5	0	0	15	0	28	10	0
41		William M'Dowell, .	Same, .	House, offices, and land,	22	2	15	21	0	0	2	10	0	15	10	0
42		Belfast and County Down Railway Co. (Thomas Ward, Sec.), }	In fee, . . . }	Railway (main line, } 234 lineal perches. }	7	1	10	-	-	-	-	-	-	82	0	0
Total of Rateable Property, .					809	1	18	801	0	0	106	0	0	989	0	0
EXEMPTIONS :																
29	B b	National School-house, office, and yard, .	-	-	-	-	-	-	3	0	0	3	0	0
Total, including Exemptions,					809	1	18	801	0	0	109	0	0	992	0	0

Ballymaglaff Townland The Alphabetical list Inhabitants or Occupiers, excluding censuses.

- Ballymaglaff**, Blackwood, James, **Ballymaglaff**, T/761/19, [Freeholders in www.proni.gov.uk](http://www.proni.gov.uk)
- Ballymaglaff**, Boyd, James, **Ballymaglaff**, D/654/A3/1A, [Freeholders in www.proni.gov.uk](http://www.proni.gov.uk)
- Ballymaglaff**, Boyd, James, **Ballymaglaff**, D/654/A3/1B, [Freeholders in www.proni.gov.uk](http://www.proni.gov.uk)
- Ballymaglaff**, Boyd, James, **Ballymaglaff**, DOW/5/3/1, [Freeholders in www.proni.gov.uk](http://www.proni.gov.uk)
- Ballymaglaff**, Boyd, Mary, **Ballymaglaff** Householder in Griffiths Valuation ~1863 several websites have details
- Ballymaglaff**, Brown, Hugh, **Ballymaglaff**, D/654/A3/1A, [Freeholders in www.proni.gov.uk](http://www.proni.gov.uk)
- Ballymaglaff**, Cole, John, **Ballymaglaff**, D/654/A3/1B, [Freeholders in www.proni.gov.uk](http://www.proni.gov.uk)
- Ballymaglaff**, Cooper, James, **Ballymaglaff**, D/654/A3/1A, [Freeholders in www.proni.gov.uk](http://www.proni.gov.uk)
- Ballymaglaff**, Cooper, James, **Ballymaglaff**, D/654/A3/1B, [Freeholders in www.proni.gov.uk](http://www.proni.gov.uk)
- Ballymaglaff**, Cooper, James, **Ballymaglaff**, T/761/19, [Freeholders in www.proni.gov.uk](http://www.proni.gov.uk)
- Ballymaglaff**, Cooper, John, **Ballymaglaff**, D/654/A3/1A, [Freeholders in www.proni.gov.uk](http://www.proni.gov.uk)
- Ballymaglaff**, Cooper, John, **Ballymaglaff**, D/654/A3/1B, [Freeholders in www.proni.gov.uk](http://www.proni.gov.uk)
- Ballymaglaff**, Cooper, John, **Ballymaglaff**, DOW/5/3/1, [Freeholders in www.proni.gov.uk](http://www.proni.gov.uk)
- Ballymaglaff**, Cooper, Thomas, **Ballymaglaff**, D/654/A3/1A, [Freeholders in www.proni.gov.uk](http://www.proni.gov.uk)
- Ballymaglaff**, Cooper, Thomas, **Ballymaglaff**, D/654/A3/1B, [Freeholders in www.proni.gov.uk](http://www.proni.gov.uk)
- Ballymaglaff**, Cooper, William, **Ballymaglaff**, D/654/A3/1A, [Freeholders in www.proni.gov.uk](http://www.proni.gov.uk)
- Ballymaglaff** Dugan Charlotte **Ballymaglaff** Down: North Moneyreagh Moneyrea Orange Hall Ulster Covenant 1912 in www.proni.gov.uk
- Ballymaglaff** Dugan James **Ballymaglaff** Down: North Moneyreagh Moneyrea Orange Hall Ulster Covenant 1912 in www.proni.gov.uk
- Ballymaglaff** Hamilton Frances **Ballymaglaff** Down: North Moneyreagh Moneyrea Orange Hall Ulster Covenant 1912 in www.proni.gov.uk
- Ballymaglaff**, Kennedy, David, **Ballymaglaff**, D/654/A3/1B, [Freeholders in www.proni.gov.uk](http://www.proni.gov.uk)
- Ballymaglaff**, Kennedy, Hugh, **Ballymaglaff**, D/654/A3/1B, [Freeholders in www.proni.gov.uk](http://www.proni.gov.uk)
- Ballymaglaff**, Kennedy, James, **Ballymaglaff**, D/654/A3/1B, [Freeholders in www.proni.gov.uk](http://www.proni.gov.uk)
- Ballymaglaff**, Kennedy, James, **Ballymaglaff**, DOW/5/3/1, [Freeholders in www.proni.gov.uk](http://www.proni.gov.uk)
- Ballymaglaff**, Kerr, Samuel, **Ballymaglaff**, D/654/A3/1B, [Freeholders in www.proni.gov.uk](http://www.proni.gov.uk)
- Ballymaglaff**, McBratney, Thomas, **Ballymaglaff**, D/654/A3/1B, [Freeholders in www.proni.gov.uk](http://www.proni.gov.uk)
- Ballymaglaff**, McBratney, Thomas, **Ballymaglaff**, DOW/5/3/1, [Freeholders in www.proni.gov.uk](http://www.proni.gov.uk)
- Ballymaglaff**, McCartney, Thomas, **Ballymaglaff**, D/654/A3/1B, [Freeholders in www.proni.gov.uk](http://www.proni.gov.uk)
- Ballymaglaff**, McCartney, Thomas, **Ballymaglaff**, DOW/5/3/1, [Freeholders in www.proni.gov.uk](http://www.proni.gov.uk)
- Ballymaglaff**, McClagherty, William, **Ballymaglaff**, DOW/5/3/2, [Freeholders in www.proni.gov.uk](http://www.proni.gov.uk)
- Ballymaglaff**, McCracken, Thomas, **Ballymaglaff**, D/654/A3/1B, [Freeholders in www.proni.gov.uk](http://www.proni.gov.uk)
- Ballymaglaff**, McDowel, Alexander, **Ballymaglaff**, DOW/5/3/2, [Freeholders in www.proni.gov.uk](http://www.proni.gov.uk)
- Ballymaglaff**, McDowel, John, **Ballymaglaff**, DOW/5/3/2, [Freeholders in www.proni.gov.uk](http://www.proni.gov.uk)
- Ballymaglaff**, McDowell, John, **Ballymaglaff**, D/654/A3/1B, [Freeholders in www.proni.gov.uk](http://www.proni.gov.uk)
- Ballymaglaff**, McDowell, William, **Ballymaglaff** Householder in Griffiths Valuation ~1863 several websites have details
- Ballymaglaff** McDowell William **Ballymaglaff** Down: North Moneyreagh Moneyrea Orange Hall Ulster Covenant 1912 in www.proni.gov.uk
- Ballymaglaff**, McKay, Alexander, **Ballymaglaff** Householder in Griffiths Valuation ~1863 several websites have details
- Ballymaglaff**, McMoran, James, **Ballymaglaff**, DOW/5/3/2, [Freeholders in www.proni.gov.uk](http://www.proni.gov.uk)
- Ballymaglaff**, Morrow, David, **Ballymaglaff**, D/654/A3/1B, [Freeholders in www.proni.gov.uk](http://www.proni.gov.uk)
- Ballymaglaff**, Morrow, James, **Ballymaglaff** Householder in Griffiths Valuation ~1863 several websites have details
- Ballymaglaff**, Morrow, James, **Ballymaglaff**, D/654/A3/1B, [Freeholders in www.proni.gov.uk](http://www.proni.gov.uk)
- Ballymaglaff**, Morrow, James, **Ballymaglaff**, DOW/5/3/1, [Freeholders in www.proni.gov.uk](http://www.proni.gov.uk)
- Ballymaglaff**, Morrow, John, **Ballymaglaff**, D/654/A3/1B, [Freeholders in www.proni.gov.uk](http://www.proni.gov.uk)
- Ballymaglaff**, Morrow, John, **Ballymaglaff**, DOW/5/3/1, [Freeholders in www.proni.gov.uk](http://www.proni.gov.uk)
- Ballymaglaff**, Morrow, Thomas, **Ballymaglaff**, D/654/A3/1B, [Freeholders in www.proni.gov.uk](http://www.proni.gov.uk)
- Ballymaglaff**, Morrow, William, **Ballymaglaff** Householder in Griffiths Valuation ~1863 several websites have details
- Ballymaglaff**, Robinson, Hugh, **Ballymaglaff**, D/654/A3/1B, [Freeholders in www.proni.gov.uk](http://www.proni.gov.uk)
- Ballymaglaff**, Robinson, Hugh, **Ballymaglaff**, DOW/5/3/1, [Freeholders in www.proni.gov.uk](http://www.proni.gov.uk)
- Ballymaglaff**, Robinson, James, **Ballymaglaff**, D/654/A3/1B, [Freeholders in www.proni.gov.uk](http://www.proni.gov.uk)
- Ballymaglaff**, Robinson, James, **Ballymaglaff**, DOW/5/3/2, [Freeholders in www.proni.gov.uk](http://www.proni.gov.uk)

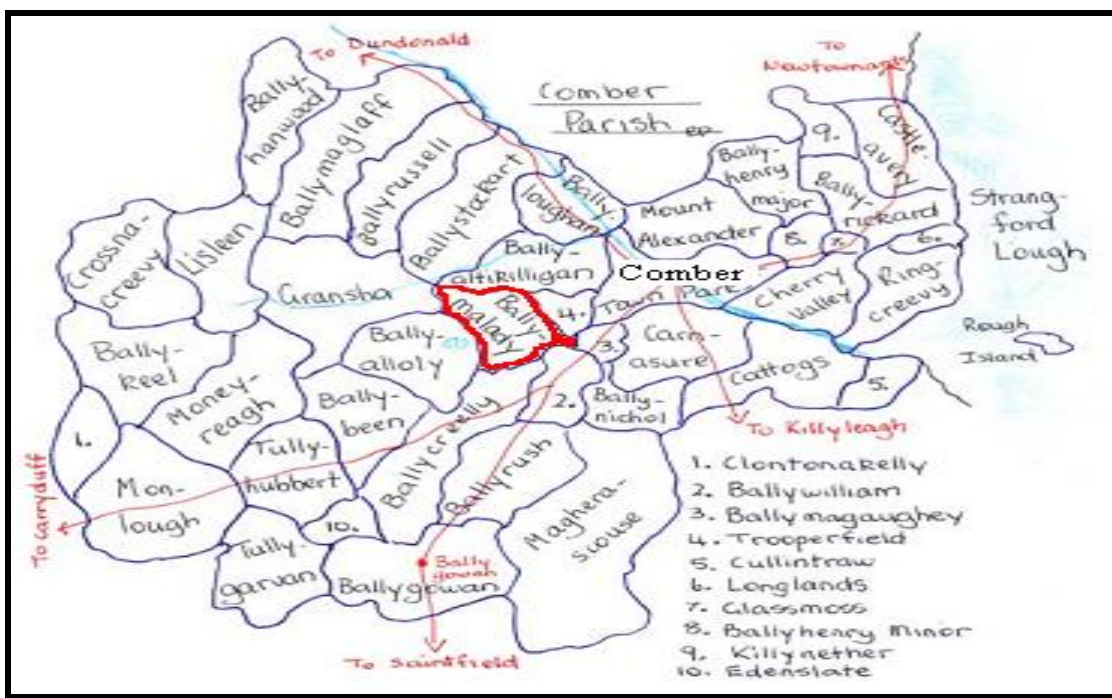
Ballymaglaff, Robinson, John, **Ballymaglaff**, D/654/A3/1B, [Freeholders in www.proni.gov.uk](http://www.proni.gov.uk)
Ballymaglaff, Robinson, John, **Ballymaglaff**, DOW/5/3/2, [Freeholders in www.proni.gov.uk](http://www.proni.gov.uk)
Ballymaglaff, Robinson, Robert, **Ballymaglaff**, D/654/A3/1B, [Freeholders in www.proni.gov.uk](http://www.proni.gov.uk)
Ballymaglaff, Shannon, Alexander, **Ballymaglaff**, D/654/A3/1B, [Freeholders in www.proni.gov.uk](http://www.proni.gov.uk)
Ballymaglaff, Shannon, Alexander, **Ballymaglaff**, DOW/5/3/2, [Freeholders in www.proni.gov.uk](http://www.proni.gov.uk)

Ballymaglaff, Watson, James, **Ballymaglaff** Householder in Griffiths Valuation ~1863 several websites have details
Ballymaglaff, Withers, Issac, **Ballymaglaff** Householder in Griffiths Valuation ~1863 several websites have details

Ballymaglasse freepages.genealogy.rootsweb.ancestry.com/~rosdavies/ Comber Map Reference? . Ancient Townland In 17th Century In East Down; could possibly be **Ballymaglaff** V17 P 123 OSM

Ballymalady Townland Comber Civil Parish – An overview

Where it is, in relation to Comber Town { a diagram using Ros Davies Comber parish townland map [jpeg] } more maps overleaf



Ballymalady Townland Collecting notes

Note from DR , knows **Ballymaleddy**
 Adjoining townlands and adjoining civil parish es if relevant. Ballyalloly, Ballyaltkilligan, Ballycreevy, Ballymagaughey, Ballywilliam, Gransha, Trooperfield.

Alternative Spellings: **Ballymalady, Ballymaleddy [UC], Ballymelady, Ballymilady, Ballymildy**

freepages.genealogy.rootsweb.ancestry.com/~rosdavies/

Similar Townland name in other adjoining civil parish[es] Yes/No.....

Records recorded under secondary spelling in different official bodies. Yes/No? don't know, so doubts arise that all entries have been found.]

Townland split across civil parish boundaries, ie Comber Civil Parish, Yes/No

Ballymalady Townland Description

Comber Map Reference 21: 43/69 3km W of Comber; 343 Acres; Click Here To Its Location On A Townland Map; ; Proprietor In 1837 Was Mr Montgomery Whose Agent Was Mr McGowan of Ballysallagh; 13 Landholders; Farms Were From 20, 58 Acres; Rent Was 30, 35 Shillings An Acre; Crops Potatoes, Wheat, Oats; 67 Males & 55 Females In 1837 V7 P 37,38 ,39, 42 OSM
freepages.genealogy.rootsweb.ancestry.com/~rosdavies/

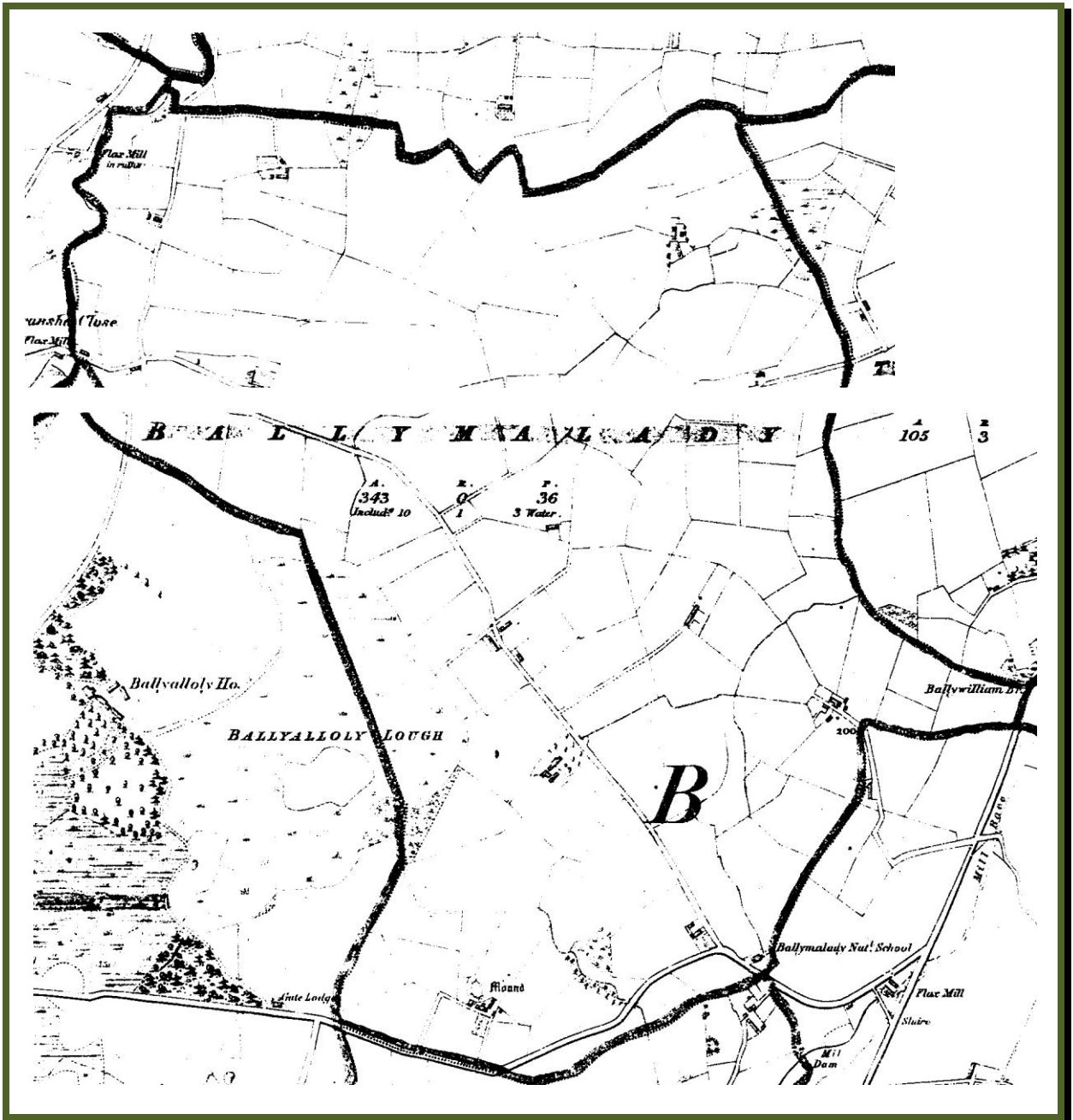
Ballymalady Townland Detailed Specific entries eg **Buildings, Churches, Bridges, Demolished, Factorys, Houses, Mills, etc etc**

Ballymalady Buildings, Bridges, Demolished, Sites of, etc nothing found in the buildlist see www.ehsni.gov.uk/buildlist.

Ballymalady Motte: Ballymalady Mound Scheduled J43586767 Dow 010:045 see the Crown © database www.ehsni.gov.uk/built/mbr/monuments_database/mons.asp

Ballymalady Rath J43756841 Dow 010:021 see the Crown © database www.ehsni.gov.uk/built/mbr/monuments_database/mons.asp

Ballymalady Townland Map northern half, sheet 5 surveyed in 1858, scale 6 inches to the mile. OS 1st revision to the 1st series. [with acknowledgment to The Education and Library Service of the South Eastern Education and Library Board.] v [JPEG](#)
See section below [Ballymalady Townland](#) Inhabitants or Occupiers as listed in Griffiths Valuations lists for Comber



Ballymalady Townland Map southern half, sheet 10, surveyed in 1858, scale 6 inches to the mile. OS 1st revision to the 1st series. [with acknowledgment to The Education and Library Service of the South Eastern Education and Library Board.] v [JPEG](#)
See section below [Ballymalady Townland](#) Inhabitants or Occupiers as listed in Griffiths Valuations lists for Comber

Ballymalady Townland Collecting notes

Note from DR , knows **Ballymaleddy**

Adjoining townlands and adjoining civil parish es if relevant. Ballyalloy, Ballyaltikilligan, Ballycreelly, Ballymagaughey, Ballywilliam, Gransha, Trooperfield.

Alternative Spellings: **Ballymalidy, Ballymaleddy [UC], Ballymelady, Ballymilady, Ballymilidy**

freepages.genealogy.rootsweb.ancestry.com/~rosdavies/

Similar Townland name in other adjoining civil parish[es]

Yes/No.....

Records recorded under secondary spelling in different official bodies. Yes/No? don't know, so doubts arise that all entries have been found.]

Townland split across civil parish boundaries, ie Comber Civil Parish,

Yes/No

Ballymalady Townland Description

Comber Map Reference 21: 43/69 3km W of Comber; 343 Acres; Click Here To Its Location On A Townland Map; ; Proprietor In 1837 Was Mr Montgomery Whose Agent Was Mr McGowan of Ballysallagh; 13 Landholders; Farms Were From 20, 58 Acres; Rent Was 30, 35

Ballymalady Townland Detailed Specific entries eg Buildings, Churches, Bridges, Demolished, Factorys, Houses, Mills, etc etc

Ballymalady Buildings, Bridges, Demolished, Sites of, etc nothing found in the buildlist see www.ehsni.gov.uk/buildlist.

Ballymalady Motte: Ballymalady Mound Scheduled J43586767 [Dow 010:045](#) see the Crown © database www.ehsni.gov.uk/built/mbr/monuments_database/mons.asp

Ballymalady Rath J43756841 [Dow 010:021](#) see the Crown © database www.ehsni.gov.uk/built/mbr/monuments_database/mons.asp

Ballymalady Townland Finding Inhabitants or Occupiers as listed in Griffiths Valuations list

Occupiers as listed in the Valuation of Tenements: Union of Newtownards; **Ballymalady** in Comber Parish- [1863] with acknowledgment to **The Education and Library Service of the South Eastern Education and Library Board.**

The left hand column reference is the actual location of the occupier etc on a special 6" inch map, 'Griffiths Valuation annotated map' An alphabetical list of these and other entries follows this table

No. and Letters of Reference to Map.	Names.		Description of Tenement.	Area.		Rateable Annual Valuation.		Total Annual Valuation of Rateable Property.
	Townlands and Occupiers.	Immediate Lessors.		£	s.	£	s.	
BALLYMALADY.								
<i>(Ord. S. 10.)</i>								
1		William Dugan, . . .	Charles Douglas, . . .	House, office, and land,	6 2 30	5 10 0	0 15 0	6 5 0
2		James Dugan, . . .	Same, . . .	House, offices, and land,	16 3 0	17 10 0	1 0 0	18 10 0
3 A	a	Joshua M'Master, . . .	Same, . . .	Office and land, . . .	15 1 25	15 15 0	0 5 0	100 10 0
- B				Cottier's ho., offs., & ld.,	26 2 20	27 5 0	1 0 0	
- C	a			House, offices, and land,	50 0 25	51 15 0	4 10 0	
	A b	James Johnston, . . .	Joshua M'Master, . . .	House and garden, . . .	0 0 20	0 5 0	0 10 0	0 15 0
	c e	National School-house, office, and garden, . . .	<i>(See Exemptions.)</i>					
4		Mary Pettigrew, . . .	Charles Douglas, . . .	House, office, and land,	2 2 25	2 5 0	1 5 0	3 10 0
5	a	John Harris, . . .	Same, . . .	House, offices, and land,	39 1 25	41 0 0	1 15 0	42 15 0
-	b	John Cosgray, . . .	John Harris, . . .	House, office, & garden,	0 0 20	0 5 0	0 15 0	1 0 0
6	a	Edward Fisher, . . .	Charles Douglas, . . .	House, offices, and land,	36 3 20	38 0 0	3 0 0	41 0 0
-	b	Sarah Fisher, . . .	Edward Fisher, . . .	House and garden, . . .	0 1 30	0 10 0	1 0 0	1 10 0
7		Robert Moore, . . .	Charles Douglas, . . .	House, offices, and land,	20 2 0	22 0 0	1 0 0	23 0 0
8		William Patton, . . .	Same, . . .	House, offices, and land,	27 3 5	29 0 0	2 10 0	31 10 0
9			Same, . . .	Land, . . .	6 2 5	7 0 0	—	33 10 0
10	3 c b	John Browne, . . .	Same, . . .	House, offices, and land,	23 1 5	24 10 0	2 0 0	
			Joshua M'Master, . . .	House, office, & garden,	0 1 0	0 10 0	2 10 0	3 0 0
11		John Pettigrew, . . .	Charles Douglas, . . .	House, offices, and land,	15 3 20	15 15 0	1 5 0	17 0 0
12		Israel Caughey, . . .	Same, . . .	Land, . . .	17 0 10	18 0 0	—	18 0 0
-	a	James Adair, . . .	Same, . . .	House and sm. garden,	—	—	0 15 0	0 15 0
13		James Caughey, . . .	Same, . . .	House, offices, and land,	16 1 15	16 10 0	1 10 0	18 0 0
14		Israel Caughey, . . .	Charles Douglas, . . .	House, offices, and land,	9 1 18	8 15 0	1 5 0	10 0 0
15		Tenants of Townland,	Same, . . .	Commonage, . . .	0 2 20	0 5 0	—	0 5 0
16				Water, . . .	10 1 3	—	—	—
				Total of Rateable Property, . . .	343 0 16	342 5 0	28 10 0	370 15 0
				EXEMPTIONS:				
3 c e				National School-house, office, and garden, . . .	0 0 20	—	2 10 0	2 10 0
				Total, including Exemptions,	343 0 36	342 5 0	31 0 0	373 5 0

Ballymalady Townland The Alphabetical list Inhabitants or Occupiers, excluding censuses.

- Ballymalady**, Adair, James, **Ballymalady** Householder in Griffiths Valuation ~1863 several websites have details
- Ballymalady**, Boal-Robert J-Down: North-, Comber-Square (The), Ulster Covenant 1912 in www.proni.gov.uk
- Ballymalady**, Browne, John, **Ballymalady** Householder in Griffiths Valuation ~1863 several websites have details
- Ballymalady**, Caughey, Israel, **Ballymalady** Householder in Griffiths Valuation ~1863 several websites have details
- Ballymalady**, Caughey, James, **Ballymalady** Householder in Griffiths Valuation ~1863 several websites have details
- Ballymalady**, Cosgray, John, **Ballymalady** Householder in Griffiths Valuation ~1863 several websites have details
- Ballymalady**, Dugan, James, **Ballymalady** Householder in Griffiths Valuation ~1863 several websites have details
- Ballymalady**, Dugan, William, **Ballymalady** Householder in Griffiths Valuation ~1863 several websites have details
- Ballymalady**, Fisher, Edward, **Ballymalady** Householder in Griffiths Valuation ~1863 several websites have details
- Ballymalady**, Fisher, Sarah, **Ballymalady** Householder in Griffiths Valuation ~1863 several websites have details
- Ballymalady**, Frame-Anna J-Down: North-, Comber-Square (The), and Houses Ulster Covenant 1912 in www.proni.gov.uk
- Ballymalady**, Frame-Thomas-Down: North-, Comber-Variou Ulster Covenant 1912 in www.proni.gov.uk
- Ballymalady**, Guiliand, Michael, **Ballymalady**, DOW/5/3/2, Freeholders in www.proni.gov.uk
- Ballymalady**, Harris, Francis, **Ballymalady**, DOW/5/3/2, Freeholders in www.proni.gov.uk
- Ballymalady**, Harris, John, **Ballymalady** Householder in Griffiths Valuation ~1863 several websites have details
- Ballymalady**, Hiddleston, Robert, **Ballymalady**, DOW/5/3/2, Freeholders in www.proni.gov.uk
- Ballymalady**, Jamison-Ellen Jane-Down: North-, Comber-Square (The), and Houses Ulster Covenant 1912 in www.proni.gov.uk
- Ballymalady**, Johnston, James, **Ballymalady** Householder in Griffiths Valuation ~1863 several websites have details

Ballymalady, Marshal, Thomas, **Ballymalady**, D/654/A3/1B, [Freeholders in www.proni.gov.uk](http://www.proni.gov.uk)
Ballymalady, Marshal, Thomas, **Ballymalady**, D/654/A3/1B, [Freeholders in www.proni.gov.uk](http://www.proni.gov.uk)
Ballymalady, Marshall, Hugh, **Ballymalady**, DOW/5/3/2, [Freeholders in www.proni.gov.uk](http://www.proni.gov.uk)
Ballymalady, McMaster, Joshua, **Ballymalady** Householder in Griffiths Valuation ~1863 several websites have details
Ballymalady, McMaster, David, **Ballymalady**, D/654/A3/1B, [Freeholders in www.proni.gov.uk](http://www.proni.gov.uk)
Ballymalady, McMaster, David, **Ballymalady**, D/654/A3/1B, [Freeholders in www.proni.gov.uk](http://www.proni.gov.uk)
Ballymalady, Moore, Robert, **Ballymalady** Householder in Griffiths Valuation ~1863 several websites have details
Ballymaleddy Patton-John-Down: North-, Comber-Square (The), Ulster Covenant 1912 in www.proni.gov.uk
Ballymaleddy Patton-Susanna-Down: North-, Comber-1st Presbyterian Church Ulster Covenant 1912 in www.proni.gov.uk
Ballymalady, Patton, William, **Ballymalady** Householder in Griffiths Valuation ~1863 several websites have details
Ballymaleddy Pavon-Hugh-Down: North-, Comber-1st Presbyterian Church Ulster Covenant 1912 in www.proni.gov.uk
Ballymalady, Pettigrew, John, **Ballymalady** Householder in Griffiths Valuation ~1863 several websites have details
Ballymalady, Pettigrew, Mary, **Ballymalady** Householder in Griffiths Valuation ~1863 several websites have details

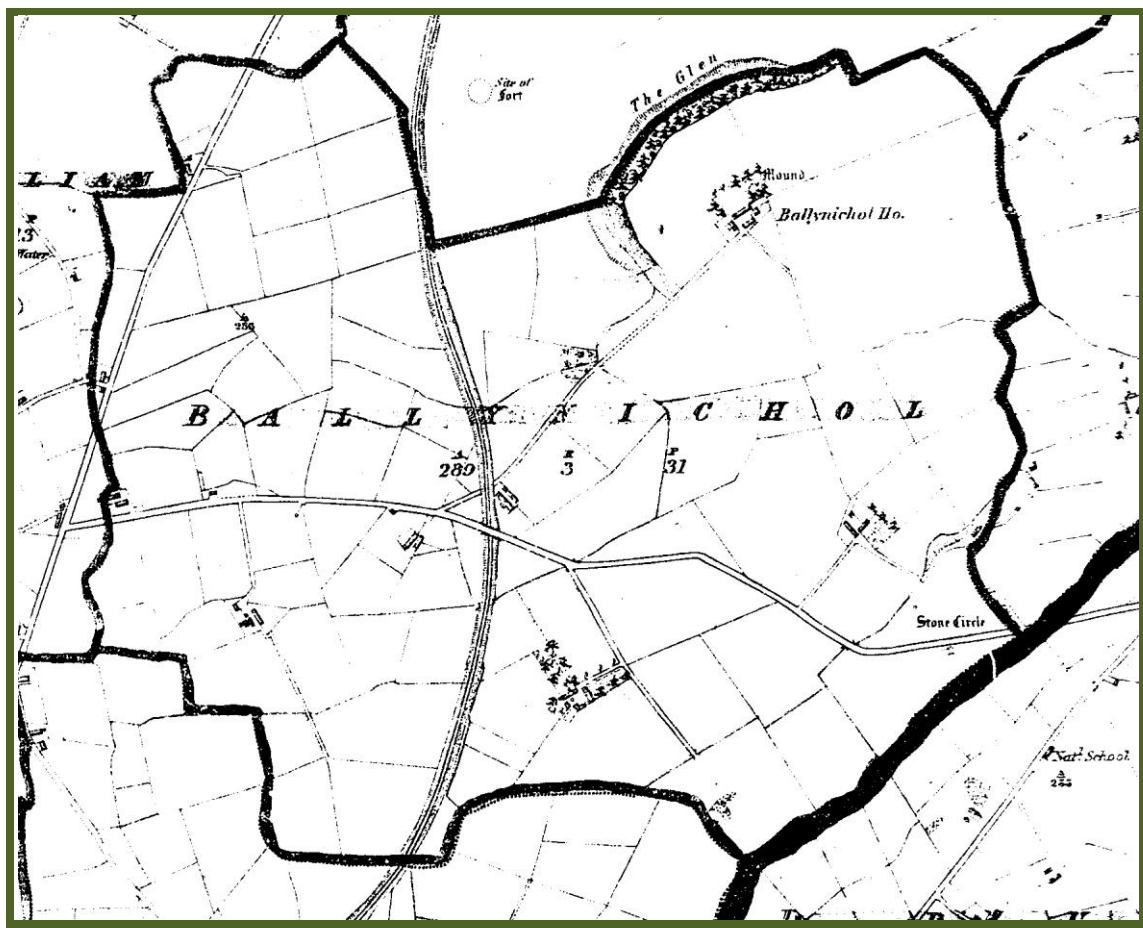
Ballymcnostra freepages.genealogy.rootsweb.ancestry.com/~rosdavies/ Comber Map Reference ? . Site of The Rectory; Land & Tithes Granted To Hugh Montgomerie In 1626 By King Charles 1 V 17 P 133 OSM

Ballynecreeire freepages.genealogy.rootsweb.ancestry.com/~rosdavies/ Comber . Ancient Townland In 17th Century In East Down; could be **Ballycreelly** V17 P 123 OSM

Ballynichol Townland Comber Civil Parish – An overview [overleaf](#)

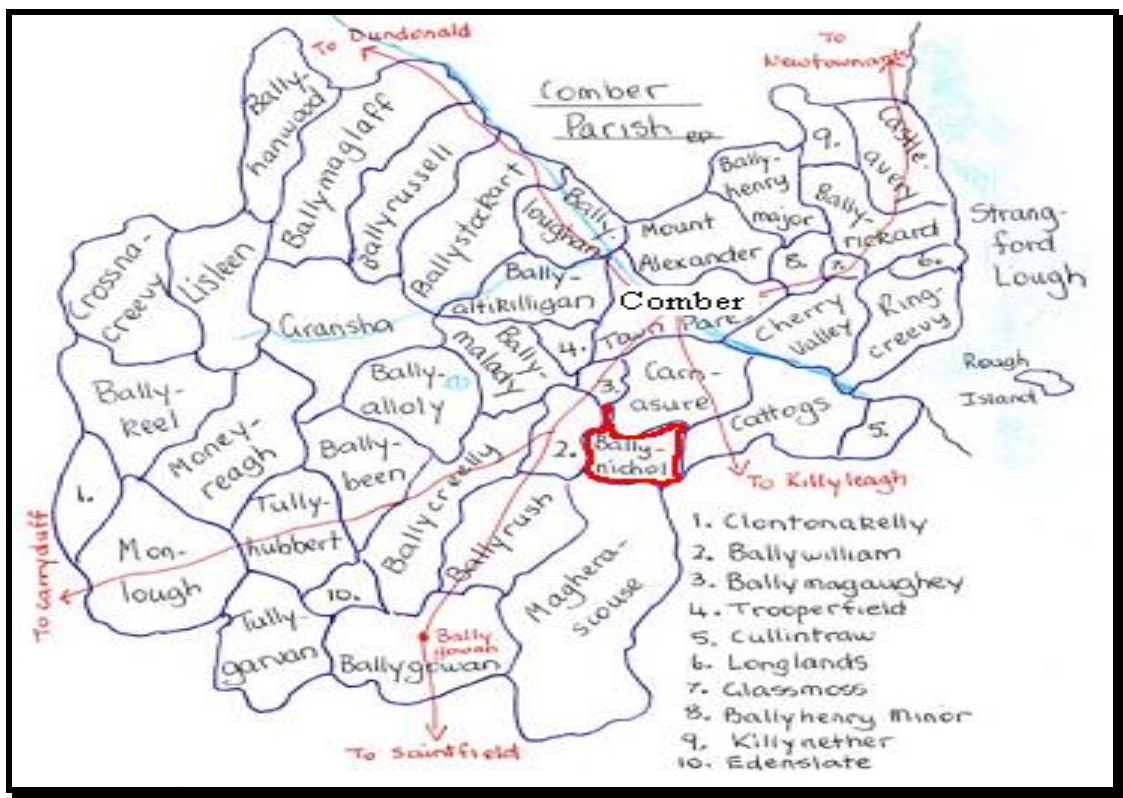
Ballynichol Townland Finding Inhabitants or Occupiers as listed in Griffiths Valuations list

Occupiers as listed in the Valuation of Tenements: Union of Newtownards; **Ballynichol Townland** in Comber Parish- [1863] with acknowledgment to **The Education and Library Service of the South Eastern Education and Library Board**. The left hand column reference is the actual location of the occupier etc on a special 6” inch map, ‘Griffiths Valuation annotated map’ An alphabetical list of these and other entries follows this table



Ballynichol Townland Comber Civil Parish – An overview

Where it is, in relation to Comber Town { a diagram using Ros Davies Comber parish townland map [jpeg]}



Ballynichol Townland Collecting notes

Adjoining townlands and adjoining civil parish es if relevant.
 Alternative Spellings: **Ballynickle**
 Similar Townland name in other adjoining civil parish[es] Yes/No.....
 Records recorded under secondary spelling in different official bodies. Yes/No? don't know, so doubts arise that all entries have been found.]
 Townland split across civil parish boundaries, ie Comber Civil Parish, Yes/No? don't know, so doubts

Ballynichol Townland Description

Ros Davies chooses **Ballynickle** spelling and her description: is :-Comber Map Reference 21: 45/68 2km S of Comber ; 289 Acres; Click Here To Its Location On A Townland Map; The Proprietor In 1837 Was Mr. Johnston of Belfast;Land Quality Middling; Old Leases At 14 Shillings An Acre; Size of Farms 10, 70 Acres; Rent 30, 40 Shillings An Acre In 1837; 40 Males & 49 Females In 1837; Ancient Stones Called The Altar, 5 Stones, 6 Feet High; etc freepages.genealogy.rootsweb.ancestry.com/~rosdavies/

Ballynichol Townland Detailed Specific entries eg Buildings, Churches, Bridges, Demolished, Factorys, Houses, Mills, etc etc

- Ballynichol** 55 Old Ballygowan Road, Ballynichol, Comber, BT23 5NP ID 11769 HB24/16/036 Demolished see the Crown © database www.ehsni.gov.uk/buildlist.
- Ballynichol** Bridge, Ballynichol Road, Ballynichol, Comber, BT23 5NW ID 12079 HB24/16/037 Bridge see the Crown © database www.ehsni.gov.uk/buildlist.
- Ballynichol** Court Tomb: The Five Sisters; The Hand Of Jacks J45926688 Dow 010:041 see the Crown © database www.ehsni.gov.uk/built/mbr/monuments_database/mons.asp
- Ballynichol** Horned Cairn (32) Ballynichol Road, Ballynichol, Comber, BT23 6NW ID 11770 HB24/16/038 Standing Stone see the Crown © database www.ehsni.gov.uk/buildlist.
- Ballynichol House** source freepages.genealogy.rootsweb.ancestry.com/~rosdavies/; V7 P 37, 40, 42 ,44 OSM ; Old B/W Map R8
- Ballynichol** Mound - Motte? J45556748 Dow 010:042 see the Crown © database www.ehsni.gov.uk/built/mbr/monuments_database/mons.asp

Ballynichol Townland Finding Inhabitants or Occupiers as listed in Griffiths Valuations list

Occupiers as listed in the Valuation of Tenements: Union of Newtownards; **Ballynichol** in Comber Parish- [1863] with acknowledgment to **The Education and Library Service of the South Eastern Education and Library Board.**

The left hand column reference is the actual location of the occupier etc on a special 6" inch map, 'Griffiths Valuation annotated map' An alphabetical list of these and other entries follows this table

No. and Letters of Reference to Map.	Names.		Description of Tenement.	Area.	Rateable Annual Valuation.		Total Annual Valuation of Rateable Property.
	Townlands and Occupiers.	Immediate Lessors.			Land.	Buildings.	
				A. R. P.	£ s. d.	£ s. d.	£ s. d.

BALLYNICHOL, (Ord. S. 10.) (Ballynichol House.)																
1	}	William Boyd, . . .	Sir William G. Johnson,	House, offices, and land,	52	3	0	57	0	0	6	0	0	63	0	0
2		William Boyd, . . .	Same, . . .	Workman's ho. & land,	27	2	15	28	0	0	2	0	0	30	0	0
3		John Douglas, . . .	Same, . . .	House, offices, and land,	48	3	30	54	0	0	5	0	0	59	0	0
4	a	William Woodside, . . .	Same, . . .	House, offices, and land,	40	2	30	44	0	0	2	10	0	46	10	0
—		Alexander Courtney, . . .	William Woodside, . . .	House, . . .	—	—	—	—	—	—	0	5	0	0	5	0
—	c	Thomas M'Veikan, . . .	Same, . . .	House, office, & garden,	0	1	0	0	5	0	0	15	0	1	0	0
5		David Cameron, . . .	Sir William G. Johnson,	House, office, and land,	18	2	16	19	10	0	2	0	0	21	10	0
—	b	James Dickson, . . .	David Cameron, . . .	House, . . .	—	—	—	—	—	—	0	15	0	0	15	0
6		Samuel Munn, . . .	Sir William G. Johnson,	House, offices, and land,	24	1	25	25	0	0	1	10	0	26	10	0
7	a	John Robb, . . .	Same, . . .	House, offices, and land,	32	3	5	35	5	0	1	15	0	37	0	0
8		Hugh Abernethy, . . .	Same, . . .	House, offices, and land,	38	2	30	42	0	0	2	10	0	44	10	0
9	}	Belfast and County Down Railway Co. (Thomas Ward, Sec.),	In fee, . . .	Railway (main line, 184 lineal perches),	5	1	0	—	—	—	—	—	—	41	10	0
Total, . . .					289	3	31	305	0	0	25	0	0	371	10	0

Ballynichol Townland The Alphabetical list Inhabitants or Occupiers, excluding censuses.

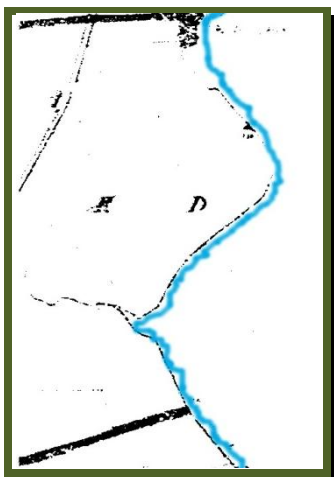
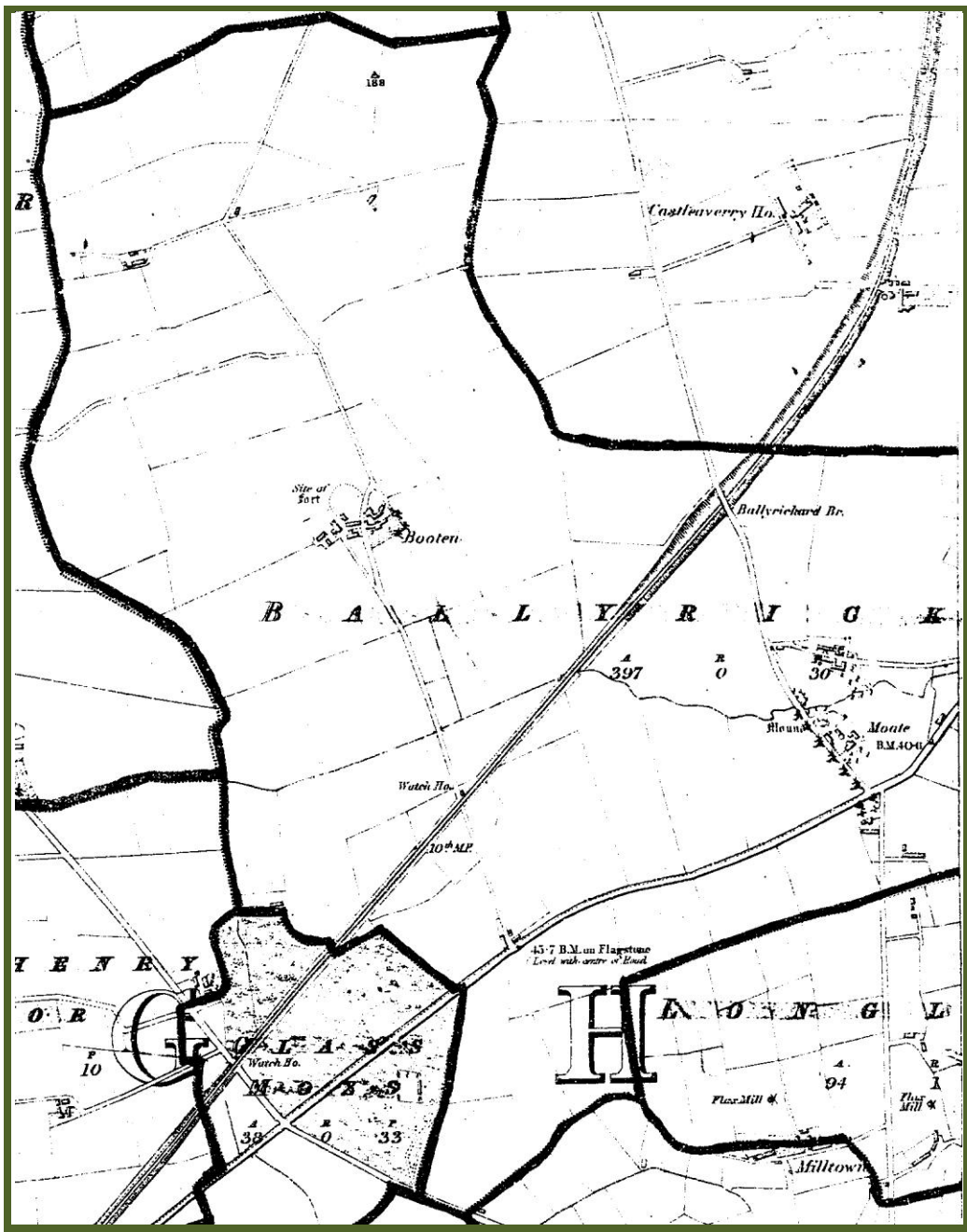
- Ballynichol**, Abernethy, Hugh, **Ballynichol** Householder in Griffiths Valuation ~1863 several websites have details
Ballynichol, Boyd, William, **Ballynichol** Householder in Griffiths Valuation ~1863 several websites have details
Ballynichol, Cameron, David, **Ballynichol** Householder in Griffiths Valuation ~1863 several websites have details
Ballynichol, Courtney, Alexander, **Ballynichol** Householder in Griffiths Valuation ~1863 several websites have details
Ballynichol, Crangle, John, **Ballynichol**, T/2771/8F, [Freeholders in www.proni.gov.uk](http://www.proni.gov.uk)
Ballynichol, Dawson, Jane-Down: **North-Tullynakill-Homes** Ulster Covenant 1912 in www.proni.gov.uk
Ballynichol, Dickson, James, **Ballynichol** Householder in Griffiths Valuation ~1863 several websites have details
Ballynichol, Douglas, John, **Ballynichol** Householder in Griffiths Valuation ~1863 several websites have details
Ballynickle Gabbey-William-Down: North-, Comber-Square (The), Ulster Covenant 1912 in www.proni.gov.uk
Ballynickle Gamble-Alexander-Down: North-, Comber-Square (The), Ulster Covenant 1912 in www.proni.gov.uk
Ballynickle Glover-Margaret-Down: **North-Tullynakill-Homes** Ulster Covenant 1912 in www.proni.gov.uk
Ballynickle Gorman-Mary Jane-Down: **North-Tullynakill-Homes** Ulster Covenant 1912 in www.proni.gov.uk
Ballynickle Grainger-Robert-Down: North-, Comber-1st Presbyterian Church Ulster Covenant 1912 in www.proni.gov.uk
Ballynichol, Gumichan, James, **Ballynichol**, D/654/A3/1P, [Freeholders in www.proni.gov.uk](http://www.proni.gov.uk)
Ballynichol, Gumichan, Richard, **Ballynichol**, D/654/A3/1P, [Freeholders in www.proni.gov.uk](http://www.proni.gov.uk)
Ballynichol, Gumichan, Nicholas, **Ballynichol**, D/654/A3/1P, [Freeholders in www.proni.gov.uk](http://www.proni.gov.uk)
Ballynickle Heaney-Samuel-Down: North-, Comber-Square (The), Ulster Covenant 1912 in www.proni.gov.uk
Ballynickle Heaney-Susanna-Down: **North-Tullynakill-Homes** Ulster Covenant 1912 in www.proni.gov.uk
Ballynichol, Lennon, Charles, **Ballynichol**, D/654/A3/1P, [Freeholders in www.proni.gov.uk](http://www.proni.gov.uk)
Ballynichol, Magarry, Daniel, **Ballynichol**, T/2771/8F, [Freeholders in www.proni.gov.uk](http://www.proni.gov.uk)
Ballynichol, Mc Meikan, Thomas, **Ballynichol** Householder in Griffiths Valuation ~1863 several websites have details
Ballynichol, Megraw, Margaret A-Down: **North-Tullynakill-Homes** Ulster Covenant 1912 in www.proni.gov.uk
Ballynichol, Munn, Samuel, **Ballynichol** Householder in Griffiths Valuation ~1863 several websites have details
Ballynichol, Robb, John, **Ballynichol** Householder in Griffiths Valuation ~1863 several websites have details
Ballynichol, Woodside, William, **Ballynichol** Householder in Griffiths Valuation ~1863 several websites have details

Ballyrainey Townland, in Dundonald parish . Ros Davies shows on a townland map for **Dundonald parish** how a wedge shape of 3 or more townlands drops SE almost to the top of Comber Town itself. Furthest away is **Ballyrainey**, next is **Unicarval** and closest to Comber parish is **Castlebeg**.

Ballyrickard Townland Comber Civil Parish – An overview

Where it is, in relation to Comber Town { a diagram using Ros Davies Comber parish townland map [jpeg] }





Ballyrickard Townland Top. the West side— surveyed in 1858, pub 1863, sheet 10, scale 6 inches to the mile. OS 1st revision to the 1st series. [with acknowledgment to **The Education and Library Service of the South Eastern Education and Library Board.**] v **JPEG** Comber.

Ballyrickard Townland Right. the East side— surveyed in 1858, pub 1863? sheet 11, scale 6 inches to the mile. OS 1st revision to the 1st series. With Strangford Lough as the eastern boundary.[with acknowledgment to **The Education and Library Service of the South Eastern Education and Library Board.**] v **JPEG**

see section below **Ballyrickard Townland** Inhabitants or Occupiers as listed in Griffiths Valuations lists for Comber

Ballyrickard Townland

Ballyrickard Townland Collecting notes

Adjoining townlands and adjoining civil parish es if relevant.

Alternative Spellings: Ballycrickard, **Ballyregart** or **Ballyrichard** Ballyrickard spelling is used by PRONI 2008

Similar Townland name in other adjoining civil parish[es]

Yes/No.....

Records recorded under secondary spelling in different official bodies. Yes/No? don't know, so doubts arise that all entries have been found.]

Townland split across civil parish boundaries, ie Comber Civil Parish, Yes/No? don't know, so doubts

Ballyrickard Townland Description

Description Ros Davies chooses the **Ballyregart spelling** see freepages.genealogy.rootsweb.ancestry.com/~rosdavies/Comber Map Reference? 3km NE of Comber; 397 Acres; [Click Here](#) To Its Location On A Townland Map; Paid Tithes To Catholic Hcurch In 1615; Land & Tithes Granted To Hugh Montgomerie In 1626 By King Charles 1st; Proprietor In 1837 Was The Marquis of Londonderry Whose Agent Was Mr **Andrews** of Comber; Very Good Land; Farms From 10, 50 Acres; Rent 21, 38 Shillings An Acre; 49 Males & 49 Females In 1837; ;Melancholy Suicide Near Comber 12 Jun 1886 V17 P 73 & V7 P 37, 39, 42 OSM; DR; O'L B P 326, 327 [Jim thought he had Ballyrichart as a further spelling

Ballyrickard Townland Detailed Specific entries eg Buildings, Churches, Bridges, Demolished, Factories, Houses, Mills, etc etc

Ballyrickard Enclosure J47547079 [Dow 010:030](#) see the Crown © database

www.ehsni.gov.uk/built/mbr/monuments_database/mons.asp

Ballyrickard Motte Scheduled J48287046 [Dow 010:031](#) see the Crown © database

www.ehsni.gov.uk/built/mbr/monuments_database/mons.asp

Ballyrickard Wwii Pillbox - Dhp No.79 J48917068 [Dow 011:054](#) see the Crown © database

www.ehsni.gov.uk/built/mbr/monuments_database/mons.asp

Ballyrickard Townland Finding Inhabitants or Occupiers as listed in Griffiths Valuations list

Occupiers as listed in the Valuation of Tenements: Union of Newtownards; **Ballyrickard** in Comber Parish- [1863] with acknowledgment to **The Education and Library Service of the South Eastern Education and Library Board.**

The left hand column reference is the actual location of the occupier etc on a special 6" inch map, 'Griffiths Valuation annotated map' An alphabetical list of these and other entries follows this table

No. and Letters of Reference to Map.	Names.		Description of Tenement.	Area.	Rateable Annual Valuation.		Total Annual Valuation of Rateable Property.																	
	Townlands and Occupiers.	Immediate Lessors.			Land.	Buildings.																		
				A.	R.	P.	£	s.	d.	£	s.	d.	£	s.	d.									
		BALLYRICKARD. (Ord. S. 10 & 11.)																						
1 A	}	William Orr, . . .	Thomas Streat, . . .	House, offices, & land, {	23	0	10	22	0	0	—	—	}	95	10	0								
- B					59	2	15	63	10	0	10	0					0	0						
-	A a	William Brown, . . .	William Orr, . . .	House and sm. garden, {	—	—	—	—	—	—	0	10	0	0	0	0								
-					- b	Thomas Dempster, . . .	Same, . . .	House and sm. garden, {	—	—	—	—	—	—	0	10	0	0	0					
2 A	}	James Orr, . . .	Thomas Streat, . . .	House, offices, & land, {	10	2	25	9	10	0	—	—	}	64	0	0								
- B					43	0	30	43	10	0	11	0					0	0						
-	A a	James Conkey, . . .	James Orr, . . .	House and sm. garden, {	—	—	—	—	—	—	0	15	0	0	0	0								
-					- b	William Wilson, . . .	Same, . . .	House and sm. garden, {	—	—	—	—	—	—	0	15	0	0	0					
3		Hugh Cairns, . . .	Thomas Streat, . . .	House, offices, and land, {	41	0	35	39	0	0	2	10	0	41	10	0								
4		John Taylor, . . .	Marquis of Londonderry	Land, . . .	7	3	0	8	10	0	—	—	8	10	0	0								
5 A	}	William Ferguson, . . .	Same, . . .	Land, . . .	0	2	28	0	10	0	—	—	}	13	10	0								
- B					6	3	7	7	10	0	—	—					—							
- C					5	2	30	5	10	0	—	—					—							
6	7 b	William Sheals, . . .	William Ferguson, {	Land, . . .	2	2	35	2	0	0	—	—	}	3	0	0								
						House and office, . . .	—	—	—	1	0	0					—							
7	a	Samuel M'Comb, . . .	Same, . . .	House, office, and land, {	4	2	35	3	10	0	1	5	0	4	15	0								
8 A	}	Thomas M'Cracken, . . .	Marquis of Londonderry	House, offices, & land, {	55	2	5	53	0	0	16	0	0	}	72	0	0							
- B					3	0	30	3	0	0	—	—	—											
-	A b	James M'Cracken, . . .	Thomas M'Cracken, . . .	House, forge, & garden, {	0	1	0	0	10	0	3	0	0	}	3	10	0							
-					- c	Grace Murray, . . .	Same, . . .	House, . . .	—	—	—	—	—					0	10	0	0	10	0	
9		Robert Long, . . .	Thomas Streat, . . .	House, offices, and land, {	1	0	17	1	0	0	0	15	0	1	15	0								
		(Moate.)																						
10 A	}	John Boal, . . .	Same, . . .	House, offices, & land, {	36	3	5	40	0	0	8	0	0	}	50	0	0							
- B					2	2	35	2	0	0	—	—	—											
11		Belfast and County Down Railway Co. (Thomas Ward, Sec.),	In fee, . . .	Railway (Donaghadee Branch, 200 lineal perches), . . .	5	3	0	—	—	—	—	—	25	0	0	0								
12 A	}	Hugh M'Millen, . . .	Thomas Streat, . . .	Land, . . .	16	1	0	15	15	0	—	—	}	17	0	0								
- B					1	1	15	1	5	0	—	—					—							
13 A	A a	Unoccupied, . . .	Hugh M'Millen, . . .	House and office, . . .	—	—	—	—	—	—	1	0	0	1	0	0								
14	}	James M'Millen, . . .	Thomas Streat, . . .	House, offices, & land, {	0	2	23	0	10	0	—	—	}	19	10	0								
-					a	John M'Clure, . . .	Same, . . .	House, offices, and land, {	18	3	0	17					0	0	2	0	0			
-					b	William Robinson, . . .	John M'Clure, . . .	House, . . .	48	3	10	50					0	0	5	0	0	55	0	0
-					c	Eliza M'Clure, . . .	Same, . . .	House, . . .	—	—	—	—					—	—	0	10	0	0	10	0
-	d	Thomas M'Clure, . . .	Same, . . .	House, . . .	—	—	—	—	—	—	0	15	0	0	15	0								
		Total, . . .			397	0	30	389	0	0	66	5	0	480	5	0								

Ballyrickard Townland The Alphabetical list Inhabitants or Occupiers, excluding censuses.

Ballyrickard, Boal, John, **Ballyrickard** Householder in Griffiths Valuation ~1863 several websites have details
Ballyrickard, Brown, William, **Ballyrickard** Householder in Griffiths Valuation ~1863 several websites have details

Ballyrickard, Cairns, Hugh, **Ballyrickard** Householder in Griffiths Valuation ~1863 several websites have details
Ballyrickard, Cairns, Jennie-Down: North-, Comber-**Square (The)**, and Houses Ulster Covenant 1912 in www.proni.gov.uk
Ballyrickard, Carson, Maggie-Down: **North-Tullynakill-Homes** Ulster Covenant 1912 in www.proni.gov.uk
Ballyrickard, Carson-William Joseph-Down: North-, Comber-Variou Ulster Covenant 1912 in www.proni.gov.uk
Ballyrickard, Clark, William, **Ballyrickard**, D/654/A3/1A, [Freeholders in www.proni.gov.uk](http://www.proni.gov.uk)
Ballyrickard, Clark, William, **Ballyrickard**, D/654/A3/1B, [Freeholders in www.proni.gov.uk](http://www.proni.gov.uk)
Ballyrickard, Clark, William, **Ballyrickard**, DOW/5/3/1, [Freeholders in www.proni.gov.uk](http://www.proni.gov.uk)
Ballyrickard, Conkey, James, **Ballyrickard** Householder in Griffiths Valuation ~1863 several websites have details

Ballyrickard, Dempster, Thomas, **Ballyrickard** Householder in Griffiths Valuation ~1863 several websites have details
Ballyrickard, Ferguson, William, **Ballyrickard** Householder in Griffiths Valuation ~1863 several websites have details

Ballyrickard, Gilliland, Robert, **Ballyrickard**, D/654/A3/1B, [Freeholders in www.proni.gov.uk](http://www.proni.gov.uk)
Ballyrickard, Gulliland, Robert, **Ballyrickard**, DOW/5/3/2, [Freeholders in www.proni.gov.uk](http://www.proni.gov.uk)

Ballyrickard, Houston, James, **Ballyrickard**, D/654/A3/1N, [Freeholders in www.proni.gov.uk](http://www.proni.gov.uk)
Ballyrickard, Houston, James, **Ballyrickard**, DOW/5/3/1, [Freeholders in www.proni.gov.uk](http://www.proni.gov.uk)
Ballyrickard, Huston, James, **Ballyrickard**, D/654/A3/1B, [Freeholders in www.proni.gov.uk](http://www.proni.gov.uk)

Ballyrickard, Kielty, Mary Elizabeth-Down: North-, Comber-**Square (The)**, and Houses Ulster Covenant 1912 in www.proni.gov.uk

Ballyrickard, Long, Robert, **Ballyrickard** Householder in Griffiths Valuation ~1863 several websites have details

Ballyrickard, Malcom, James, **Ballyrickard**, D/654/A3/1B, [Freeholders in www.proni.gov.uk](http://www.proni.gov.uk)
Ballyrickard, Malcom, John, **Ballyrickard**, D/654/A3/1B, [Freeholders in www.proni.gov.uk](http://www.proni.gov.uk)
Ballyrickard, Malcom, John, **Ballyrickard**, D/654/A3/1N, [Freeholders in www.proni.gov.uk](http://www.proni.gov.uk)
Ballyrickard, Malcom, William, **Ballyrickard**, D/654/A3/1B, [Freeholders in www.proni.gov.uk](http://www.proni.gov.uk)

Ballyrickard, McClure, Eliza, **Ballyrickard** Householder in Griffiths Valuation ~1863 several websites have details
Ballyrickard, McClure, John, **Ballyrickard**, D/654/A3/1B, [Freeholders in www.proni.gov.uk](http://www.proni.gov.uk)
Ballyrickard, McClure, John, **Ballyrickard**, D/654/A3/1S, [Freeholders in www.proni.gov.uk](http://www.proni.gov.uk)
Ballyrickard, McClure, Thomas, **Ballyrickard**, D/654/A3/1B, [Freeholders in www.proni.gov.uk](http://www.proni.gov.uk)
Ballyrickard, McClure, John, **Ballyrickard** Householder in Griffiths Valuation ~1863 several websites have details
Ballyrickard, McClure, Thomas, **Ballyrickard** Householder in Griffiths Valuation ~1863 several websites have details
Ballyrickard, McComb, Samuel, **Ballyrickard** Householder in Griffiths Valuation ~1863 several websites have details
Ballyrickard, McCracken, James, **Ballyrickard**, D/654/A3/1N, [Freeholders in www.proni.gov.uk](http://www.proni.gov.uk)
Ballyrickard, McCracken, James, **Ballyrickard**, D/654/A3/1S, [Freeholders in www.proni.gov.uk](http://www.proni.gov.uk)
Ballyrickard, McCracken, James, **Ballyrickard** Householder in Griffiths Valuation ~1863 several websites have details
Ballyrickard, McCracken, James, **Ballyrickard**, D/654/A3/1S, [Freeholders in www.proni.gov.uk](http://www.proni.gov.uk)
Ballyrickard, **McCracken**, The Misses, **Ballyrickard** Comber **1907** street directory see www.lennonwylie.co.uk
Ballyrickard, McCracken, Thomas, **Ballyrickard** Householder in Griffiths Valuation ~1863 several websites have details
Ballyrickard, McMillen, Hugh, **Ballyrickard** Householder in Griffiths Valuation ~1863 several websites have details
Ballyrickard, McMillen, James, **Ballyrickard** Householder in Griffiths Valuation ~1863 several websites have details

Ballyrickard, Moore, Elizabeth-Down: North-Newtownards-Town Hall Ulster Covenant 1912 in www.proni.gov.uk
Ballyrickard, Murray, Grace, **Ballyrickard** Householder in Griffiths Valuation ~1863 several websites have details

Ballyrickard, Orr, James, **Ballyrickard** Householder in Griffiths Valuation ~1863 several websites have details
Ballyrickard, Orr, James, **Ballyrickard**, D/654/A3/1S, [Freeholders in www.proni.gov.uk](http://www.proni.gov.uk)
Ballyrickard, Orr, William Malcom, **Ballyrickard**, D/654/A3/1S, [Freeholders in www.proni.gov.uk](http://www.proni.gov.uk)
Ballyrickard, Orr, William, **Ballyrickard** Householder in Griffiths Valuation ~1863 several websites have details

Ballyrickard, Robinson, William, **Ballyrickard** Householder in Griffiths Valuation ~1863 several websites have details

Ballyrickard, Scott-Hugh-Down: North-, Comber-Variou Ulster Covenant 1912 in www.proni.gov.uk
Ballyrickard, Scott, Mary-Down: **North-Tullynakill-Homes** Ulster Covenant 1912 in www.proni.gov.uk
Ballyrickard, Sheals, William, **Ballyrickard** Householder in Griffiths Valuation ~1863 several websites have details
Ballyrickard, Smith, Ellen-Down: North-, Comber-**Square (The)**, and Houses Ulster Covenant 1912 in www.proni.gov.uk
Ballyrickard, Smith-George-Down: North-, Comber-**Square (The)**, Ulster Covenant 1912 in www.proni.gov.uk

Ballyrickard, Taylor, John, **Ballyrickard** Householder in Griffiths Valuation ~1863 several websites have details
Ballyrickard, Thompson, Archibald, **Ballyrickard**, D/654/A3/1N, [Freeholders in www.proni.gov.uk](http://www.proni.gov.uk)

Ballyrickard, Walker, William, **Ballyrickard**, D/654/A3/1B, [Freeholders in www.proni.gov.uk](http://www.proni.gov.uk)
Ballyrickard, Wallace, Samuel, **Ballyrickard**, D/654/A3/1N, [Freeholders in www.proni.gov.uk](http://www.proni.gov.uk)
Ballyrickard, Weir-James-Down: North-, Comber-1st Presbyterian Church Ulster Covenant 1912 in www.proni.gov.uk
Ballyrickard, Wilson, William, **Ballyrickard** Householder in Griffiths Valuation ~1863 several websites have details
Ballyrickard, Woods, David, **Ballyrickard**, D/654/A3/1N, [Freeholders in www.proni.gov.uk](http://www.proni.gov.uk)

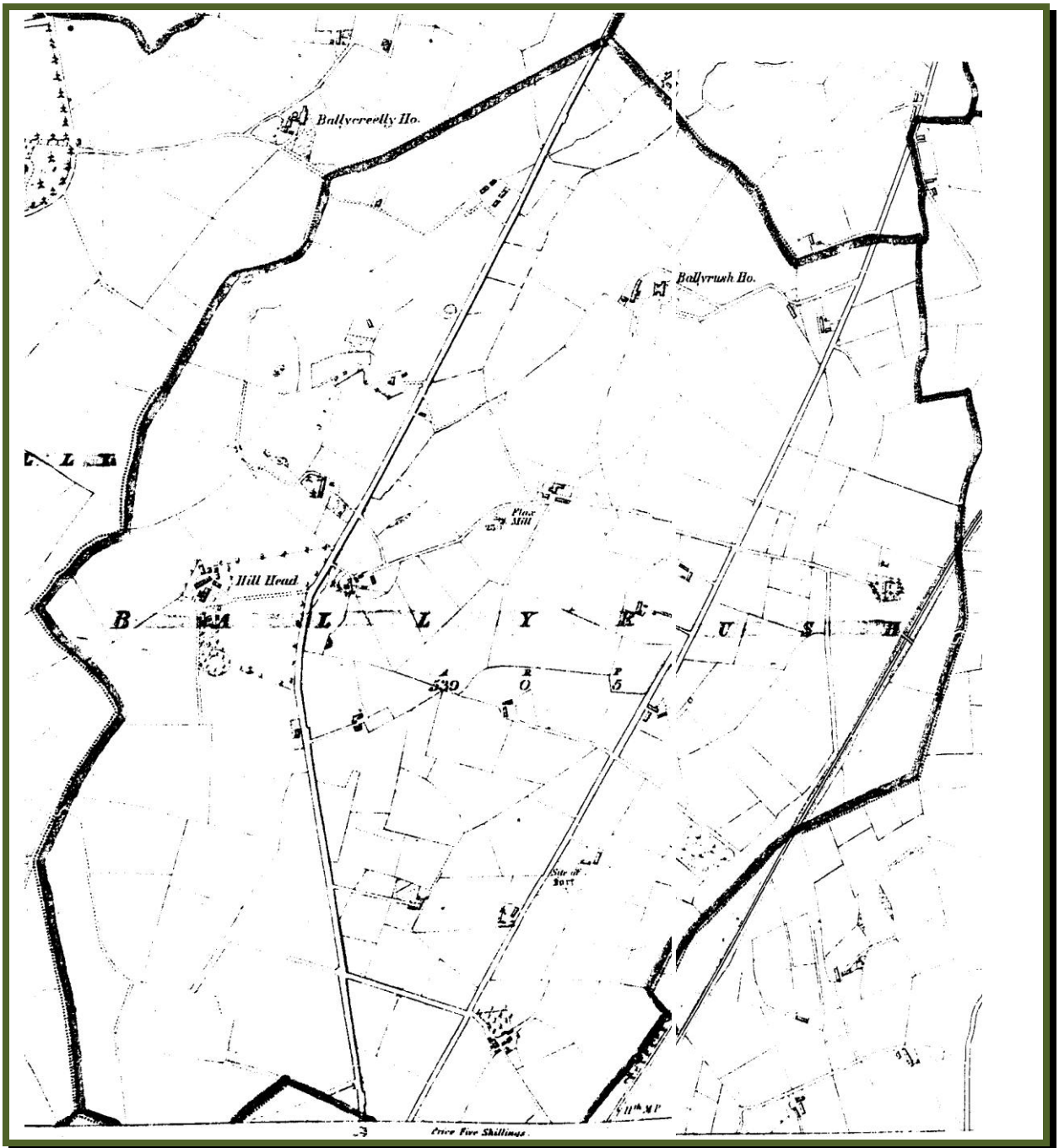
Ballyrush Townland Comber Civil Parish – An overview

Where it is, in relation to Comber Town { a diagram using Ros Davies Comber parish townland map [jpeg] }



Ballyrush Townland Map scale 6 inches to the mile. OS 1st revision to the 1st series. [with acknowledgment to The Education and Library Service of the South Eastern Education and Library Board.] v **JPEG**

See section below **Ballyrussell Townland** Inhabitants or Occupiers as listed in Griffiths Valuations lists for Comber



Ballyrush Townland Collecting notes
 Adjoining townlands and adjoining civil parish es if relevant.
 Alternative Spellings:

Similar Townland name in other adjoining civil parish[es] Yes/No.....
 Records recorded under secondary spelling in different official bodies. Yes/No? don't know, so doubts arise that all entries have been found.]

Townland split across civil parish boundaries, ie Comber Civil Parish, Yes/No? don't know, so doubts

Ballyrush Townland Description freepages.genealogy.rootsweb.ancestry.com/~rosdavies/ Comber Map Reference ? . 3km SSW of Comber; 539 Acres; Click Here To Its Location On A Townland Map; Proprietor In 1837 Was The Marquis of Londonderry Whose Agent Was Mr **Andrews** of Comber; Farms From 15, 20 Acres; Good Quality Land; Rent 20, 30 Shillings An Acre In 1837; 87 Males & 85 Females In 1837; V7 P 37, 39, 42 OSM see **Ballyrush House**

Ballyrush Townland Detailed Specific entries eg Buildings, Churches, Bridges, Demolished, Factorys, Houses, Mills, etc etc

Ballyrush 97 Old Ballygowan Road, Ballyrush, Comber, BT23 5RX ID 11764 HB24/16/031 Demolished see the Crown © database www.ehsni.gov.uk/buildlist.

Ballyrush Enclosure J43926544 [Dow 010:048](http://Dow010:048) see the Crown © database www.ehsni.gov.uk/built/mbr/monuments_database/mons.asp

Ballyrush Hill Head, 77 Ballygowan Road, Ballyrush, Comber, BT23 6BL ID 5347 HB24/16/030 House see the Crown © database www.ehsni.gov.uk/buildlist.

Ballyrush House freepages.genealogy.rootsweb.ancestry.com/~rosdavies/ Comber Map Reference 21: 43/66 Farm; 3km SSW of Comber

Ballyrush Trivallate Rath Scheduled J43316580 [Dow 010:049](http://Dow010:049) see the Crown © database

www.ehsni.gov.uk/built/mbr/monuments_database/mons.asp

Ballyrush Windmill stump, off Ballygowan Road, Ballyrush, Comber, BT23 5RY ID 11765 HB24/16/032 Windmill see the Crown © database www.ehsni.gov.uk/buildlist.

Ballyrush Townland Finding Inhabitants or Occupiers as listed in Griffiths Valuations list

Occupiers as listed in the Valuation of Tenements: Union of Newtownards; **Ballyrush** in Comber Parish- [1863] with acknowledgment to **The Education and Library Service of the South Eastern Education and Library Board.**

The left hand column reference is the actual location of the occupier etc on a special 6" inch map, 'Griffiths Valuation annotated map' An alphabetical list of these and other entries follows this table

No. and Letters of Reference to Map.	Names.		Description of Tenement.	Area.	Rateable Annual Valuation.		Total Annual Valuation of Rateable Property.	
	Townlands and Occupiers.	Immediate Lessors.			Land.	Buildings.		
				A. R. P.	£ s. d.	£ s. d.	£ s. d.	
		BALLYRUSH. (Ord. S. 10 & 16.)						
1		James Gracey, . . .	Marquis of Londonderry	House, offices, and land,	8 2 10	9 0 0	1 5 0	10 5 0
2		John Jamieson, . . .	Same,	Land,	16 0 35	17 0 0	—	17 0 0
3				House, offices, forge,				
4 A	a	John Alexander Gowdy,	Same,	flax-mill and land, . . .	33 3 25	31 10 0	8 0 0	39 10 0
- B				Office and land, . . .	18 3 35	13 10 0	0 10 0	—
				Land,	11 0 35	9 0 0	—	23 0 0
	2 a	Isabella Conkey, . . .	John Jamieson,	House and garden, . . .	0 0 24	0 5 0	1 0 0	1 5 0
	- b	Mary Sheals, . . .	Same,	House and garden, . . .	0 0 16	0 5 0	0 15 0	1 0 0
	- c	Alexander Gowdy, . . .	Same,	House,	—	—	0 10 0	0 10 0
4 A	b	William Gamble, . . .	John and Alex. Gowdy,	House and garden, . . .	0 0 20	0 5 0	0 15 0	1 0 0
- B	- c	Alice Mills, . . .	Same,	House, office, & garden,	0 0 20	0 5 0	1 5 0	1 10 0
5		William Sloan, . . .	Marquis of Londonderry	House, offices, and land,	10 3 15	11 0 0	2 0 0	13 0 0
6		William Sloan, . . .	Samuel Kerr, . . .	Land,	0 3 10	1 0 0	—	1 0 0
		(Ballyrush House.)						
7	a	Samuel Kerr, . . .	Marquis of Londonderry	House, offices, and land,	97 3 35	106 0 0	10 0 0	116 0 0
-	b	John M'Donnell, . . .	Samuel Kerr, . . .	House, office, & garden,	0 0 20	0 5 0	1 0 0	1 5 0
-	c	Jane Conkey, . . .	Same,	House,	—	—	0 10 0	0 10 0
-	d	Vacant, . . .	Same,	House,	—	—	0 10 0	0 10 0
-	e	John Jones, . . .	Same,	House and garden, . . .	0 0 30	0 5 0	0 15 0	1 0 0
-	f	James Greer, . . .	Same,	House and garden, . . .	0 1 0	0 10 0	0 15 0	1 5 0
8 A		John Hamilton, . . .	Marquis of Londonderry	Land,	0 2 30	0 15 0	—	—
- B					17 3 30	17 15 0	—	18 10 0
9	a	Robert Sloan, . . .	Same,	House, offices, and lan,	26 0 35	26 15 0	3 15 0	30 10 0
-	b	Robert Bennett, . . .	Robert Sloan, . . .	House and sm. garden,	—	—	0 10 0	0 10 0
-	c	James Dixon, . . .	Same,	House and sm. garden,	—	—	0 10 0	0 10 0
10		George White, . . .	Marquis of Londonderry	House, offices, and land,	15 0 20	14 0 0	2 10 0	16 10 0
11		Hugh Nelson, . . .	Same,	House, offices, and land,	11 3 30	10 0 0	1 10 0	11 10 0
12		William M'Millan, . . .	Same,	House, offices, and land,	7 2 0	6 10 0	1 0 0	7 10 0
13		Robert Douglas, . . .	Same,	House, offices, and land,	27 1 10	27 0 0	2 0 0	29 0 0
14		Belfast and County Down Railway Co. (Thomas Ward, Sec.)	In fee, . . .	Railway (main line 121 lineal perches),	3 0 10	—	—	27 5 0
15 A				Turbary, . . .	1 2 15	—	—	2 0 0
- B		Marquis of Londonderry	In fee, . . .	Turbary, . . .	24 2 20	—	—	20 0 0
- C				Turbary, . . .	6 3 5	—	—	8 0 0
16		William M'Dowell, . . .	Marquis of London-	House, offices, and land,	20 0 15	20 0 0	2 0 0	23 5 0
17		Thomas Marshall, . . .	Same,	Reclaimed bog, . . .	2 3 0	1 5 0	—	—
18		James Douglas, . . .	Same,	House, offices, and land,	12 3 30	12 10 0	1 5 0	13 15 0
19 A				House, offices, and land,	15 1 0	14 0 0	1 5 0	15 5 0
- B		Robert Murray, . . .	Same,	House, offices, and land,	10 0 0	7 10 0	2 0 0	—
				Land,	31 1 15	28 5 0	—	39 5 0
		(Hill Head.)		Reclaimed bog, . . .	3 2 20	1 10 0	—	—
20	a	James Montgomery, . . .	Same,	House, offices, and land,	55 3 35	59 0 0	16 0 0	75 0 0
-	b	Andrew Watson, . . .	James Montgomery, . . .	House and sm. garden,	—	—	1 0 0	1 0 0
-	c	James Douglas, . . .	Same,	House and sm. garden,	—	—	1 0 0	1 0 0
21	a	James Greer, . . .	Marquis of Londonderry	House, offices, and land,	12 2 30	7 10 0	1 10 0	9 0 0
-	b	Mary Jane Greer, . . .	James Greer, . . .	House and sm. garden,	—	—	0 15 0	0 15 0
22		John Kerr, . . .	Marquis of Londonderry	House, offices, and land,	37 0 5	31 0 0	4 10 0	35 10 0
				Total,	539 0 5	485 5 0	72 10 0	615 0 0

Ballyrush Townland The Alphabetical list Inhabitants or Occupiers, excluding censuses.

Ballyrush, Abernethy, John, **Ballyrush**, D/654/A3/1X, Freeholders in www.proni.gov.uk

Ballyrush, Abernethy, William, **Ballyrush**, D/654/A3/1B, Freeholders in www.proni.gov.uk

Ballyrush, Abernethy, William, **Ballyrush**, D/654/A3/1X, Freeholders in www.proni.gov.uk

Ballyrush, Bennett, Robert, **Ballyrush** Householder in Griffiths Valuation ~1863 several websites have details

Ballyrush, Bohannon, George, **Ballyrush**, D/654/A3/1B, Freeholders in www.proni.gov.uk

Ballyrush, Buchanan, George, **Ballyrush**, D/654/A3/1A, [Freeholders in www.proni.gov.uk](http://www.proni.gov.uk)
Ballyrush, Buchanan, George, **Ballyrush**, D/654/A3/1B, [Freeholders in www.proni.gov.uk](http://www.proni.gov.uk)
Ballyrush, Butcher, Andrew, **Ballyrush**, D/654/A3/1S, [Freeholders in www.proni.gov.uk](http://www.proni.gov.uk)
Ballyrush, Butcher, Andrew, **Ballyrush**, D/654/A3/1X, [Freeholders in www.proni.gov.uk](http://www.proni.gov.uk)
Ballyrush, Conkey, Isabella, **Ballyrush** Householder in Griffiths Valuation ~1863 several websites have details
Ballyrush, Conkey, Jane, **Ballyrush** Householder in Griffiths Valuation ~1863 several websites have details
Ballyrush, Crossan, James, **Ballyrush**, D/654/A3/1S, [Freeholders in www.proni.gov.uk](http://www.proni.gov.uk)
Ballyrush, Crossan, James, **Ballyrush**, D/654/A3/1X, [Freeholders in www.proni.gov.uk](http://www.proni.gov.uk)
Ballyrush, Crossan, James, **Ballyrush**, T/761/19, [Freeholders in www.proni.gov.uk](http://www.proni.gov.uk)
Ballyrush, Crossan, Thomas, **Ballyrush**, D/654/A3/1S, [Freeholders in www.proni.gov.uk](http://www.proni.gov.uk)
Ballyrush, Crossan, Thomas, **Ballyrush**, D/654/A3/1X, [Freeholders in www.proni.gov.uk](http://www.proni.gov.uk)
Ballyrush, Davidson, John, **Ballyrush**boy, D/654/A3/1B, [Freeholders in www.proni.gov.uk](http://www.proni.gov.uk)
Ballyrush, Dixon, James, **Ballyrush** Householder in Griffiths Valuation ~1863 several websites have details
Ballyrush, Douglas, James, **Ballyrush** Householder in Griffiths Valuation ~1863 several websites have details
Ballyrush, Douglas, Michael, **Ballyrush**, D/654/A3/1S, [Freeholders in www.proni.gov.uk](http://www.proni.gov.uk)
Ballyrush, Douglas, Robert, **Ballyrush** Householder in Griffiths Valuation ~1863 several websites have details
Ballyrush, Dougllass, Michael, **Ballyrush**, T/761/19, [Freeholders in www.proni.gov.uk](http://www.proni.gov.uk)
Ballyrush, Gamble, William, **Ballyrush** Householder in Griffiths Valuation ~1863 several websites have details
Ballyrush, Gowdy, Alexander, **Ballyrush** Householder in Griffiths Valuation ~1863 several websites have details
Ballyrush, Gowdy, Alexander, **Ballyrush**, D/654/A3/1S, [Freeholders in www.proni.gov.uk](http://www.proni.gov.uk)
Ballyrush, Gowdy, Alexander, **Ballyrush**, D/654/A3/1X, [Freeholders in www.proni.gov.uk](http://www.proni.gov.uk)
Ballyrush, Gowdy, John Alexander, **Ballyrush** Householder in Griffiths Valuation ~1863 several websites have details
Ballyrush, Gracey, James, **Ballyrush** Householder in Griffiths Valuation ~1863 several websites have details
Ballyrush, Gracy, William, **Ballyrush**, D/654/A3/1X, [Freeholders in www.proni.gov.uk](http://www.proni.gov.uk)
Ballyrush, Greer, James, **Ballyrush** Householder in Griffiths Valuation ~1863 several websites have details
Ballyrush, Greer, James, **Ballyrush**, D/654/A3/1S, [Freeholders in www.proni.gov.uk](http://www.proni.gov.uk)
Ballyrush, Greer, Mary Jane, **Ballyrush** Householder in Griffiths Valuation ~1863 several websites have details
Ballyrush, Hamilton, John, **Ballyrush** Householder in Griffiths Valuation ~1863 several websites have details
Ballyrush, Jamieson, John, **Ballyrush** Householder in Griffiths Valuation ~1863 several websites have details
Ballyrush, Jamison, John-Down: North-, Comber-1st Presbyterian Church Ulster Covenant 1912 in www.proni.gov.uk
Ballyrush, Jamison, Patrick-Down: North-, Comber-1st Presbyterian Church Ulster Covenant 1912 in www.proni.gov.uk
Ballyrush, Jamison, Sarah -Down: North-, Ulster Covenant 1912 in www.proni.gov.uk
Ballyrush, Jones, John, **Ballyrush** Householder in Griffiths Valuation ~1863 several websites have details
Ballyrush, Kerr, John, **Ballyrush** Householder in Griffiths Valuation ~1863 several websites have details
Ballyrush, Kerr, John, **Ballyrush**, D/654/A3/1S, [Freeholders in www.proni.gov.uk](http://www.proni.gov.uk)
Ballyrush, Kerr, John, **Ballyrush**, T/761/19, [Freeholders in www.proni.gov.uk](http://www.proni.gov.uk)
Ballyrush, Kerr, Samuel, **Ballyrush** Householder in Griffiths Valuation ~1863 several websites have details
Ballyrush, Kerr, Samuel, **Ballyrush**, D/654/A3/1N, [Freeholders in www.proni.gov.uk](http://www.proni.gov.uk)
Ballyrush, Kerr, Samuel, **Ballyrush**, T/761/19, [Freeholders in www.proni.gov.uk](http://www.proni.gov.uk)
Ballyrush, Lamb, Alexander, **Ballyrush**, D/654/A3/1X, [Freeholders in www.proni.gov.uk](http://www.proni.gov.uk)
Ballyrush, Lamb, David, **Ballyrush**, D/654/A3/1B, [Freeholders in www.proni.gov.uk](http://www.proni.gov.uk)
Ballyrush, Londonderry, The Marquis of, **Ballyrush** Householder in Griffiths Valuation ~1863 several websites have details Note from DR - The Marquis of . Londonderry, appears as an occupier (description of 3 tenements is given as turbarry).
Ballyrush, Marshall, Hugh, **Ballyrush**, D/654/A3/1S, [Freeholders in www.proni.gov.uk](http://www.proni.gov.uk)
Ballyrush, Marshall, Hugh, **Ballyrush**, D/654/A3/1X, [Freeholders in www.proni.gov.uk](http://www.proni.gov.uk)
Ballyrush, Marshall, Thomas, **Ballyrush** Householder in Griffiths Valuation ~1863 several websites have details
Ballyrush, McClune, John, **Ballyrush**, D/654/A3/1B, [Freeholders in www.proni.gov.uk](http://www.proni.gov.uk)
Ballyrush, McDonnell, John, **Ballyrush** Householder in Griffiths Valuation ~1863 several websites have details
Ballyrush, McDowell, William, **Ballyrush** Householder in Griffiths Valuation ~1863 several websites have details
Ballyrush, McDowell, William, **Ballyrush**, D/654/A3/1N, [Freeholders in www.proni.gov.uk](http://www.proni.gov.uk)
Ballyrush, McDowell, William, **Ballyrush**, D/654/A3/1S, [Freeholders in www.proni.gov.uk](http://www.proni.gov.uk)
Ballyrush, McMillan, David, **Ballyrush**, D/654/A3/1X, [Freeholders in www.proni.gov.uk](http://www.proni.gov.uk)
Ballyrush, McMillan, Hugh, **Ballyrush**, D/654/A3/1S, [Freeholders in www.proni.gov.uk](http://www.proni.gov.uk)
Ballyrush, McMillan, Hugh, **Ballyrush**, D/654/A3/1X, [Freeholders in www.proni.gov.uk](http://www.proni.gov.uk)
Ballyrush, McMillan, John, **Ballyrush**, D/654/A3/1S, [Freeholders in www.proni.gov.uk](http://www.proni.gov.uk)
Ballyrush, McMillan, John, **Ballyrush**, D/654/A3/1X, [Freeholders in www.proni.gov.uk](http://www.proni.gov.uk)
Ballyrush, McMillan, William, **Ballyrush** Householder in Griffiths Valuation ~1863 several websites have details
Ballyrush, McMillin, Alexander, **Ballyrush**, D/654/A3/1B, [Freeholders in www.proni.gov.uk](http://www.proni.gov.uk)
Ballyrush, Millen, John, **Ballyrush**, D/654/A3/1S, [Freeholders in www.proni.gov.uk](http://www.proni.gov.uk)
Ballyrush, Mills, Alice, **Ballyrush** Householder in Griffiths Valuation ~1863 several websites have details
Ballyrush, Montgomery, Andrew, **Ballyrush**, D/654/A3/1X, [Freeholders in www.proni.gov.uk](http://www.proni.gov.uk)
Ballyrush, Montgomery, Hugh Lyons, **Ballyrush**boy, D/654/A3/1B, [Freeholders in www.proni.gov.uk](http://www.proni.gov.uk)
Ballyrush, Montgomery, James, **Ballyrush** Householder in Griffiths Valuation ~1863 several websites have details
Ballyrush, Montgomery, James, **Ballyrush**, D/654/A3/1B, [Freeholders in www.proni.gov.uk](http://www.proni.gov.uk)
Ballyrush, Montgomery, James, **Ballyrush**, D/654/A3/1N, [Freeholders in www.proni.gov.uk](http://www.proni.gov.uk)
Ballyrush, Montgomery, James, **Ballyrush**, D/654/A3/1S, [Freeholders in www.proni.gov.uk](http://www.proni.gov.uk)
Ballyrush, Montgomery, James, **Ballyrush**, D/654/A3/1X, [Freeholders in www.proni.gov.uk](http://www.proni.gov.uk)
Ballyrush, Montgomery, James, **Ballyrush**, DOW/5/3/2, [Freeholders in www.proni.gov.uk](http://www.proni.gov.uk)
Ballyrush, Montgomery, Robert, **Ballyrush**, D/654/A3/1B, [Freeholders in www.proni.gov.uk](http://www.proni.gov.uk)
Ballyrush, Montgomery, Robert, **Ballyrush**, D/654/A3/1N, [Freeholders in www.proni.gov.uk](http://www.proni.gov.uk)
Ballyrush, Montgomery, Robert, **Ballyrush**, D/654/A3/1S, [Freeholders in www.proni.gov.uk](http://www.proni.gov.uk)
Ballyrush, Montgomery, Robert, **Ballyrush**, D/654/A3/1X, [Freeholders in www.proni.gov.uk](http://www.proni.gov.uk)
Ballyrush, Montgomery, Robert, **Ballyrush**, DOW/5/3/2, [Freeholders in www.proni.gov.uk](http://www.proni.gov.uk)
Ballyrush, Murray, Bernard, **Ballyrush**, D/654/A3/1N, [Freeholders in www.proni.gov.uk](http://www.proni.gov.uk)
Ballyrush, Murray, Bernard, **Ballyrush**, D/654/A3/1S, [Freeholders in www.proni.gov.uk](http://www.proni.gov.uk)
Ballyrush, Murray, Bernard, **Ballyrush**, D/654/A3/1X, [Freeholders in www.proni.gov.uk](http://www.proni.gov.uk)
Ballyrush, Murray, Robert, **Ballyrush** Householder in Griffiths Valuation ~1863 several websites have details

Ballyrush, Neilson, John, **Ballyrush**, D/654/A3/1B, [Freeholders in www.proni.gov.uk](http://www.proni.gov.uk)
Ballyrush, Neilson, John, **Ballyrush**, D/654/A3/1X, [Freeholders in www.proni.gov.uk](http://www.proni.gov.uk)
Ballyrush, Nelson, Hugh, **Ballyrush** Householder in Griffiths Valuation ~1863 several websites have details
Ballyrush, Rainey, William, **Ballyrush**boy, D/654/A3/1B, [Freeholders in www.proni.gov.uk](http://www.proni.gov.uk)
Ballyrush, Sheals, Mary, **Ballyrush** Householder in Griffiths Valuation ~1863 several websites have details
Ballyrush, Sloan, Robert, **Ballyrush** Householder in Griffiths Valuation ~1863 several websites have details
Ballyrush, Sloan, Robert, **Ballyrush**, D/654/A3/1S, [Freeholders in www.proni.gov.uk](http://www.proni.gov.uk)
Ballyrush, Sloan, Robert, **Ballyrush**, D/654/A3/1X, [Freeholders in www.proni.gov.uk](http://www.proni.gov.uk)
Ballyrush, Sloan, Robert, **Ballyrush**, T/761/19, [Freeholders in www.proni.gov.uk](http://www.proni.gov.uk)
Ballyrush, Sloan, William, **Ballyrush** Householder in Griffiths Valuation ~1863 several websites have details
Ballyrush, Thompson, Archibald, **Ballyrush**, D/654/A3/1B, [Freeholders in www.proni.gov.uk](http://www.proni.gov.uk)
Ballyrush, Thompson, Archibald, **Ballyrush**, D/654/A3/1X, [Freeholders in www.proni.gov.uk](http://www.proni.gov.uk)
Ballyrush, Thompson, William, **Ballyrush**, D/654/A3/1X, [Freeholders in www.proni.gov.uk](http://www.proni.gov.uk)
Ballyrush, Watson, Andrew, **Ballyrush** Householder in Griffiths Valuation ~1863 several websites have details
Ballyrush, White, George, **Ballyrush** Householder in Griffiths Valuation ~1863 several websites have details
Ballyrush, White, George, **Ballyrush**, D/654/A3/1S, [Freeholders in www.proni.gov.uk](http://www.proni.gov.uk)
Ballyrush, White, James, **Ballyrush**, D/654/A3/1X, [Freeholders in www.proni.gov.uk](http://www.proni.gov.uk)

Ballyrussell Townland Comber Civil Parish – An overview another map overleaf

Where it is, in relation to Comber Town { a diagram using Ros Davies Comber parish townland map [jpeg] }



Ballyrussell Townland Collecting notes

Adjoining townlands and adjoining civil parish es if relevant.

Alternative Spellings:

Similar Townland name in other adjoining civil parish[es] Yes/No.....

Records recorded under secondary spelling in different official bodies. Yes/No? don't know, so doubts arise that all entries have been found.]

Townland split across civil parish boundaries, ie Comber Civil Parish, Yes/No? don't know, so doubts

Ballyrussell Townland Description

Comber Map Reference 21: 42/71 4km NW of Comber; 453 Acres; Click Here To Its Location On A Townland Map; The Proprietor In 1837 Was J. Hammill of Newtownards Whose Agent Was Mr Sinclair of Belfast; Farms From 10, 40 Acres; Rent 20, 28 Shillings An Acre In 1837; Land of Middling Quality; 68 Males & 54 Females In 1837; Public Works Program Instigated For Famine Relief With Road Upgrade From The Bridge To Comber In 27 May 1848 V7 P3, 40, 42 OSM; FCD S2 P 9

freepages.genealogy.rootsweb.ancestry.com/~rosdavies/

Ballyrussell Townland Detailed Specific entries eg Buildings, Churches, Bridges, Demolished, Factories, Houses, Mills, etc etc

Ballyrussell, A.P. Site - Enclosure J42117059 [Dow 010:074](http://www.ahni.gov.uk/built/mbr/monuments_database/mons.asp) see the Crown © database

www.ahni.gov.uk/built/mbr/monuments_database/mons.asp

Ballyrussell, A.P. Site J43057108 [Dow 010:073](http://www.ahni.gov.uk/built/mbr/monuments_database/mons.asp) see the Crown © database www.ahni.gov.uk/built/mbr/monuments_database/mons.asp

Ballyrussell, A.P. Site J43077098 [Dow 010:072](http://www.ahni.gov.uk/built/mbr/monuments_database/mons.asp) see the Crown © database www.ahni.gov.uk/built/mbr/monuments_database/mons.asp

Ballyrussell, Townland Buildings, Bridges, Demolished, Sites of, etc nothing found in the buildlist see www.ahni.gov.uk/buildlist.

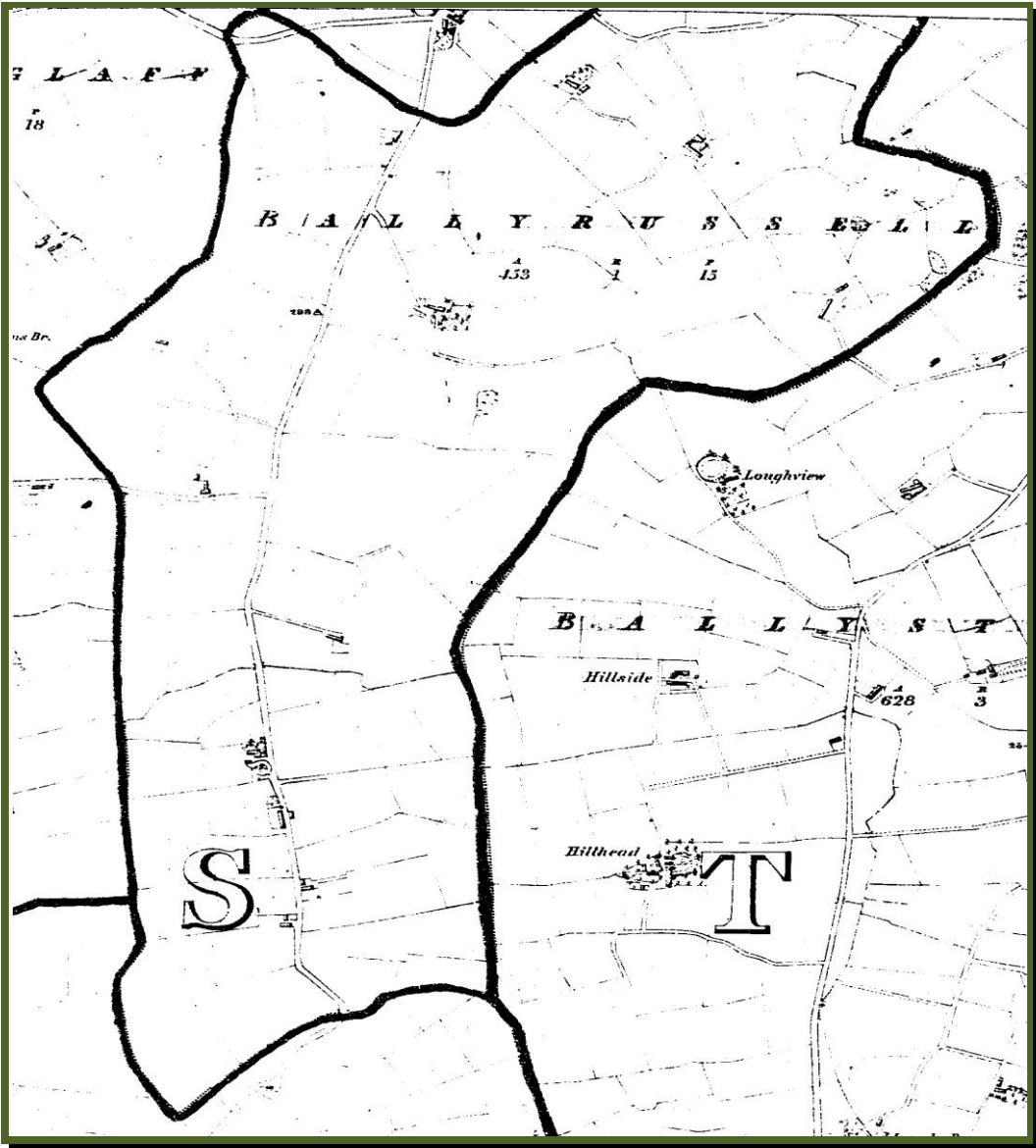
Ballyrussell Townland Map scale 6 inches to the mile. OS 1st revision to the 1st series. [with acknowledgment to The Education and Library Service of the South Eastern Education and Library Board.] v JPEG

See section below **Ballyrussell Townland** Inhabitants or Occupiers as listed in Griffiths Valuations lists for Comber

Top Map **Ballyrussell**

NORTH →
from sheet 5
Bottom Map
Ballyrussell

SOUTH
i
i
V
from sheet 10
Scale has been very
slightly **reduced** to
help fit page



Ballyrussell Townland Finding Inhabitants or Occupiers as listed in Griffiths Valuations list

Occupiers as listed in the Valuation of Tenements: Union of Newtownards; **Ballyrussell** in Comber Parish- [1863] with acknowledgment to **The Education and Library Service of the South Eastern Education and Library Board**.
The left hand column reference is the actual location of the occupier etc on a special 6" inch map, 'Griffiths Valuation annotated map' An alphabetical list of these and other entries follows this table

No. and Letters of Reference to Map.	Names.		Description of Tenement.	Area.	Rateable Annual Valuation.		Total Annual Valuation of Rateable Property.
	Townlands and Occupiers.	Immediate Lessors.			Land.	Buildings.	
					£ s. d.	£ s. d.	
				A. R. P.	£ s. d.	£ s. d.	£ s. d.
	BALLYRUSSELL. (Ord. S. 5 & 10.)						
1 A	John P. Watson,	Reps. Hans B. Hamill,	House, offices, & land,	3 1 10	3 0 0	—	36 10 0
- B				1 2 5	1 5 0	—	
- C				8 3 20	9 0 0	—	
- D				19 3 15	20 15 0	2 10 0	
2	Belfast and County Down Railway Co. (Thomas Ward, Sec.),	In fee,	Railway (main line, 72 lineal perches),	1 2 35	—	—	25 5 0
3 A	John Porter,	Reps. Hans B. Hamill,	House, offices, & land,	0 3 35	0 15 0	—	55 10 0
- B				29 2 15	29 15 0	4 10 0	
- C				20 2 25	20 10 0	—	
4	Robert Porter,	Same,	House, offices, and land,	30 1 10	30 5 0	1 10 0	31 15 0
5	Robert Watson,	Same,	House, offices, and land,	30 1 20	31 10 0	2 10 0	34 0 0
6 A	James Gibson,	Same,	House, offices, & land,	1 0 15	1 0 0	—	41 0 0
- B				37 2 20	37 10 0	2 10 0	
7 A	James Watson,	Same,	House, offices, & land,	1 0 35	0 15 0	—	56 15 0
- B				56 0 30	52 0 0	4 0 0	
- A a	James Headley,	Same,	Land,	0 2 0	0 10 0	—	0 10 0
- b	John Porter,	Same,	Land,	0 1 0	0 5 0	—	0 5 0
- c	George Shannon,	James Watson,	House, offices, & garden,	0 2 0	0 10 0	0 15 0	1 5 0
- B b	James Steele,	Same,	House and sm. garden,	—	—	0 5 0	0 5 0
- c	Unoccupied,	Same,	House and sm. garden,	—	—	0 5 0	0 5 0
- d	James Campbell,	Same,	House and sm. garden,	—	—	0 10 0	0 10 0
8 A	Alexander M'Dowell,	Reps. Hans B. Hamill,	House, offices, & land,	0 3 20	0 15 0	—	23 15 0
- B				21 3 0	21 0 0	2 0 0	
9 A	David Johnston,	Same,	House, offices, & land,	1 0 25	0 15 0	—	16 5 0
- B				13 0 15	13 0 0	2 10 0	
10	Hugh M'Clement,	Same,	House, offices, and land,	17 3 35	16 10 0	1 10 0	18 0 0
11	David Jameson, sen.,	Same,	House, offices, and land,	49 2 15	44 10 0	2 10 0	47 0 0
12	David Jameson, jun.,	Same,	Workman's ho., offs, & l.	15 0 35	13 0 0	4 0 0	17 0 0
13				15 2 15	13 15 0	0 15 0	14 10 0
14	James Headly,	Same,	House, offices, and land,	29 2 25	30 0 0	4 10 0	34 10 0
15 A	John Marshall,	Same,	House, offices, & land,	6 1 0	5 0 0	—	27 10 0
- B				10 0 5	9 0 0	2 0 0	
- C				13 2 10	11 10 0	—	
16	John Donnelly,	Same,	House, offices, and land,	14 0 5	12 10 0	2 0 0	14 10 0
			Total,	453 1 15	430 10 0	41 0 0	496 15 0

Ballyrussell Townland The Alphabetical list Inhabitants or Occupiers, excluding censuses.

Ballyrussell, Aikins Isaac Ballyrussell, D/654/A3/1A Freeholders in www.proni.gov.uk

Ballyrussell, Aikins Isaac Ballyrussell, D/654/A3/1B Freeholders in www.proni.gov.uk

Ballyrussell, Armstrong John Ballyrussell, D/654/A3/1G Freeholders in www.proni.gov.uk

Ballyrussell, Armstrong John Ballyrussell, D/654/A3/1U Freeholders in www.proni.gov.uk

Ballyrussell, Brice Robert Ballyrussell, D/654/A3/1A Freeholders in www.proni.gov.uk

Ballyrussell, Brice Robert Ballyrussell, D/654/A3/1A Freeholders in www.proni.gov.uk

Ballyrussell, Brice Robert Ballyrussell, D/654/A3/1B Freeholders in www.proni.gov.uk

Ballyrussell, Brice Robert Ballyrussell, D/654/A3/1B Freeholders in www.proni.gov.uk

Ballyrussell, Brice Robert Ballyrussell, DOW/5/3/2 Freeholders in www.proni.gov.uk

Ballyrussell, Campbell Susanna E Ballyrussell, Down: North Comber Homes Ulster Covenant 1912 in www.proni.gov.uk

Ballyrussell, Campbell, James, Householder in Griffiths Valuation ~1863 several websites have details

Ballyrussell, Caulfield Patrick Ballyrussell, D/654/A3/1U Freeholders in www.proni.gov.uk

Ballyrussell, Connelly Owen Ballyrussell, D/654/A3/1U Freeholders in www.proni.gov.uk

Ballyrussell, Corbett Hugh Junior Ballyrussell, Down: North Dundonald Orange Hall Ulster Covenant 1912 in www.proni.gov.uk

Ballyrussell, Corbett Elizabeth Ballyrussell, Dundonald Down: North Dundonald Boy's Brigade Band Room Ulster Covenant 1912 in www.proni.gov.uk

Ballyrussell, Corbett Frances Ballyrussell, Down: North Dundonald Orange Hall Ulster Covenant 1912 in www.proni.gov.uk

Ballyrussell, Corbett Hugh Ballyrussell, Down: North Dundonald Orange Hall Ulster Covenant 1912 in www.proni.gov.uk

Ballyrussell, Curlett James Ballyrussell, D/654/A3/1U Freeholders in www.proni.gov.uk

Ballyrussell, Curlett Daniel Ballyrussell, D/654/A3/1B Freeholders in www.proni.gov.uk

Ballyrussell, Curlett Thomas Ballyrussell, D/654/A3/1A Freeholders in www.proni.gov.uk

Ballyrussell, David James Ballyrussell, Down: North Dundonald Old Schoolroom and Rectory Ulster Covenant 1912 in www.proni.gov.uk

Ballyrussell, Donnelly, John, Householder in Griffiths Valuation ~1863 several websites have details

Ballyrussell, Corbett Elizabeth Ballyrussell, Dundonald Down: North Dundonald Boy's Brigade Band Room Ulster Covenant 1912 in www.proni.gov.uk

Ballyrussell, Eakin Isaac Ballyrussell, D/654/A3/1U Freeholders in www.proni.gov.uk

Ballyrussell, Eakin John Ballyrussell, D/654/A3/1U Freeholders in www.proni.gov.uk

Ballyrussell, Eakins Isaac Ballyrussell, D/654/A3/1A Freeholders in www.proni.gov.uk

Ballyrussell, Eakins Isaac Ballyrussell, D/654/A3/1G Freeholders in www.proni.gov.uk

Ballyrussell, Fitzpatrick Lauren Ballyrussell, D/654/A3/1G Freeholders in www.proni.gov.uk

Ballyrussell, Fitzpatrick Laurence Ballyrussell, D/654/A3/1U Freeholders in www.proni.gov.uk

Ballyrussell, Flanigan Edward Ballyrussell, D/654/A3/1U Freeholders in www.proni.gov.uk

Ballyrussell, Flanigan John Ballyrussell, D/654/A3/1U Freeholders in www.proni.gov.uk

Ballyrussell, Gibson, James, Householder in Griffiths Valuation ~1863 several websites have details

Ballyrussell, Goudy William Ballyrussell, D/654/A3/1B Freeholders in www.proni.gov.uk

Ballyrussell, Goudy William [Ballyrussell, D/654/A3/1B Freeholders in www.proni.gov.uk](#)
Ballyrussell, Gowdy William [Ballyrussell, D/654/A3/1A Freeholders in www.proni.gov.uk](#)
Ballyrussell, Gowdy William [Ballyrussell, DOW/5/3/1 Freeholders in www.proni.gov.uk](#)
Ballyrussell, Grant Thomas [Ballyrussell, D/654/A3/1U Freeholders in www.proni.gov.uk](#)
Ballyrussell, Greevy Robert [Ballyrussell, Down: North Comber The Square Ulster Covenant 1912 in www.proni.gov.uk](#)

Ballyrussell, Hamilton Henry [Ballyrussell, Down: North Dundonald Orange Hall Ulster Covenant 1912 in www.proni.gov.uk](#)
Ballyrussell, Headley, James, Householder in Griffiths Valuation ~1863 several websites have details
Ballyrussell, Headly, James, Householder in Griffiths Valuation ~1863 several websites have details
Ballyrussell, Heaney Tole [Ballyrussell, D/654/A3/1G Freeholders in www.proni.gov.uk](#)
Ballyrussell, Heany Toal [Ballyrussell, D/654/A3/1U Freeholders in www.proni.gov.uk](#)
Ballyrussell, Jameson William [Ballyrussell, D/654/A3/1B Freeholders in www.proni.gov.uk](#)
Ballyrussell, Jameson, David, Householder in Griffiths Valuation ~1863 several websites have details
Ballyrussell, Johnston, David, Householder in Griffiths Valuation ~1863 several websites have details
Ballyrussell, Marshall, John, Householder in Griffiths Valuation ~1863 several websites have details
Ballyrussell, McAlevy Terence [Ballyrussell, D/654/A3/1G Freeholders in www.proni.gov.uk](#)
Ballyrussell, McAlevy Terence [Ballyrussell, D/654/A3/1U Freeholders in www.proni.gov.uk](#)
Ballyrussell, McAnulty John [Ballyrussell, D/654/A3/1G Freeholders in www.proni.gov.uk](#)
Ballyrussell, Mc Clement, Hugh, Householder in Griffiths Valuation ~1863 several websites have details
Ballyrussell, McDonald Mary Ann [Ballyrussell, Down: North Comber 1st Presbyterian Church Ulster Covenant 1912 in www.proni.gov.uk](#)
Ballyrussell, McDonald Mary Ann [Ballyrussell, Down: North Comber 1st Presbyterian Church Ulster Covenant 1912 in www.proni.gov.uk](#)
Ballyrussell, McDowell Robert [Ballyrussell, DOW/5/3/1 Freeholders in www.proni.gov.uk](#)
Ballyrussell, McDowell, Alexander, Householder in Griffiths Valuation ~1863 several websites have details
Ballyrussell, McDowell Robert [Ballyrussell, D/654/A3/1B Freeholders in www.proni.gov.uk](#)
Ballyrussell, McNeill Agnes [Ballyrussell, Down: North Comber Homes Ulster Covenant 1912 in www.proni.gov.uk](#)
Ballyrussell, McNeill Sarah Jane [Ballyrussell, Down: North Comber Homes Ulster Covenant 1912 in www.proni.gov.uk](#)
Ballyrussell, McNulty John [Ballyrussell, D/654/A3/1U Freeholders in www.proni.gov.uk](#)
Ballyrussell, McNulty Michael [Ballyrussell, D/654/A3/1U Freeholders in www.proni.gov.uk](#)
Ballyrussell, McRitchie John Junior [Ballyrussell, Down: North Comber Various Ulster Covenant 1912 in www.proni.gov.uk](#)
Ballyrussell, Morgan Owen [Ballyrussell, D/654/A3/1G Freeholders in www.proni.gov.uk](#)

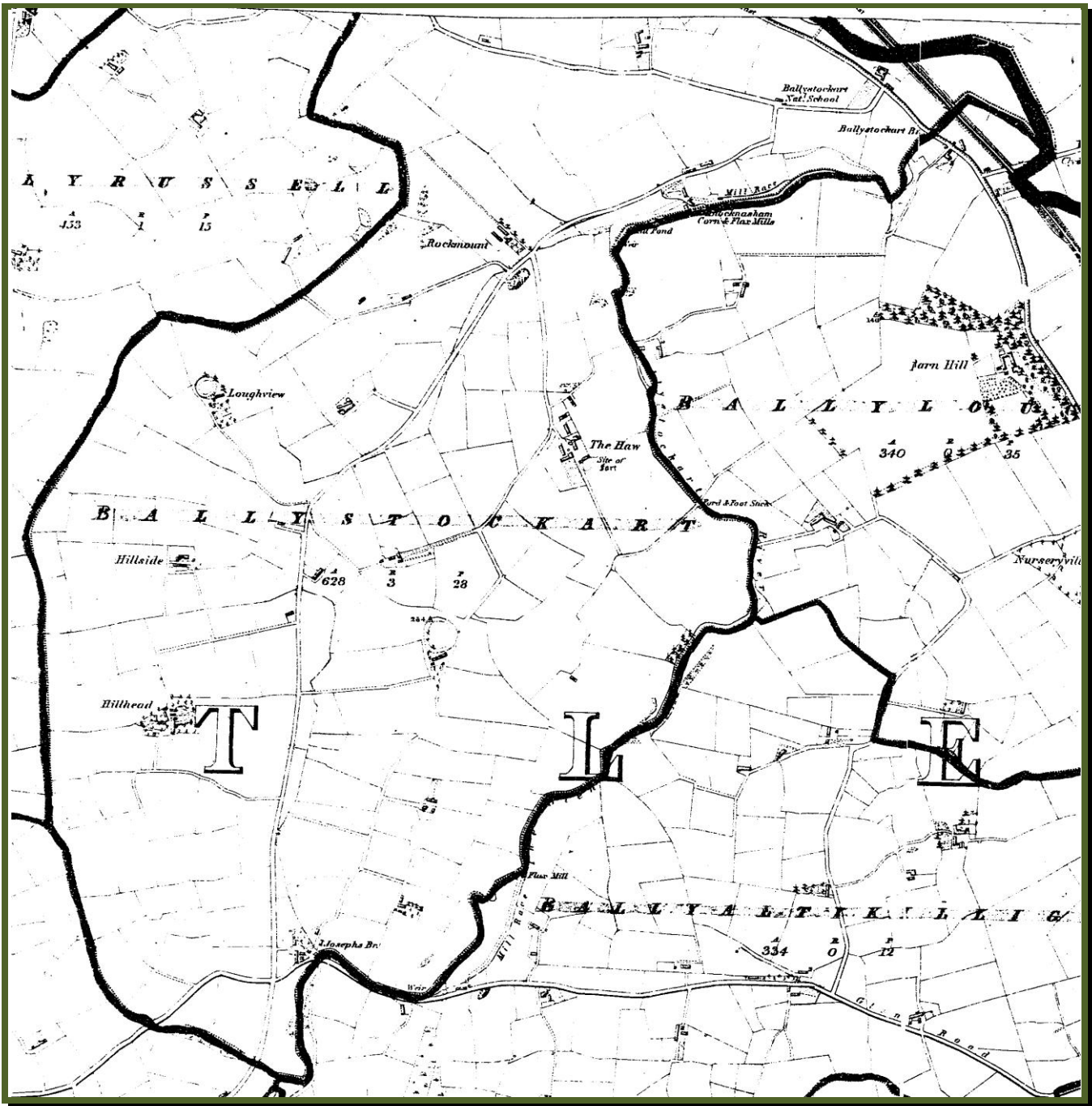
Ballyrussell, Pollack William [Ballyrussell, Down: North Comber The Square Ulster Covenant 1912 in www.proni.gov.uk](#)
Ballyrussell, Porter James [Ballyrussell, D/654/A3/1B Freeholders in www.proni.gov.uk](#)
Ballyrussell, Porter John [Ballyrussell, D/654/A3/1B Freeholders in www.proni.gov.uk](#)
Ballyrussell, Porter, John, Householder in Griffiths Valuation ~1863 several websites have details
Ballyrussell, Porter, Robert, Householder in Griffiths Valuation ~1863 several websites have details
Ballyrussell, Ritchie Annie [Ballyrussell, Down: North Comber 1st Presbyterian Church Ulster Covenant 1912 in www.proni.gov.uk](#)
Ballyrussell, Shannon William John [Ballyrussell, Down: North Dundonald Orange Hall Ulster Covenant 1912 in www.proni.gov.uk](#)
Ballyrussell, Sinclair James [Ballyrussell, DOW/5/3/2 Freeholders in www.proni.gov.uk](#)
Ballyrussell, Sinclair John [Ballyrussell, D/654/A3/1B Freeholders in www.proni.gov.uk](#)
Ballyrussell, Sinclair John [Ballyrussell, D/654/A3/1B Freeholders in www.proni.gov.uk](#)
Ballyrussell, Sinclair John [Ballyrussell, DOW/5/3/2 Freeholders in www.proni.gov.uk](#)
Ballyrussell, Sinclair Robert [Ballyrussell, D/654/A3/1B Freeholders in www.proni.gov.uk](#)
Ballyrussell, Sinclair Robert [Ballyrussell, D/654/A3/1B Freeholders in www.proni.gov.uk](#)
Ballyrussell, Sinclair Robert [Ballyrussell, D/654/A3/1B Freeholders in www.proni.gov.uk](#)
Ballyrussell, Sinclair Robert [Ballyrussell, D/654/A3/1B Freeholders in www.proni.gov.uk](#)
Ballyrussell, Sinclair Robert [Ballyrussell, D/654/A3/1B Freeholders in www.proni.gov.uk](#)
Ballyrussell, Sinclair Robert [Ballyrussell, D/654/A3/1B Freeholders in www.proni.gov.uk](#)
Ballyrussell, Sinclair Robert [Ballyrussell, D/654/A3/1B Freeholders in www.proni.gov.uk](#)
Ballyrussell, Sinclair Robert [Ballyrussell, D/654/A3/1B Freeholders in www.proni.gov.uk](#)
Ballyrussell, Sinclair Robert [Ballyrussell, D/654/A3/1B Freeholders in www.proni.gov.uk](#)
Ballyrussell, Sinclair Robert [Ballyrussell, D/654/A3/1B Freeholders in www.proni.gov.uk](#)
Ballyrussell, Sinclair Robert [Ballyrussell, D/654/A3/1B Freeholders in www.proni.gov.uk](#)
Ballyrussell, Sinclair Robert [Ballyrussell, D/654/A3/1B Freeholders in www.proni.gov.uk](#)
Ballyrussell, Sinclair Robert [Ballyrussell, D/654/A3/1B Freeholders in www.proni.gov.uk](#)
Ballyrussell, Sinclair Robert [Ballyrussell, D/654/A3/1B Freeholders in www.proni.gov.uk](#)
Ballyrussell, Sinclair Robert [Ballyrussell, D/654/A3/1B Freeholders in www.proni.gov.uk](#)
Ballyrussell, Sinclair Robert [Ballyrussell, D/654/A3/1B Freeholders in www.proni.gov.uk](#)
Ballyrussell, Sinclair Robert [Ballyrussell, D/654/A3/1B Freeholders in www.proni.gov.uk](#)
Ballyrussell, Steele, James, Householder in Griffiths Valuation ~1863 several websites have details
Ballyrussell, Stewart Henry Rev [Ballyattwood, Ballywalter & Ballyrussell, T/761/19 Freeholders in www.proni.gov.uk](#)
Ballyrussell, Stewart John [Ballyattwood, Ballywalter & Ballyrussell, T/761/19 Freeholders in www.proni.gov.uk](#)
Ballyrussell, Thompson Eliza [Ballyrussell, Dundonald Down: North Comber 1st Presbyterian Church Ulster Covenant 1912 in www.proni.gov.uk](#)
Ballyrussell, Thompson Hamilton [Ballyrussell, Dundonald Down: North Comber The Square Ulster Covenant 1912 in www.proni.gov.uk](#)
Ballyrussell, Thompson Maggie [Ballyrussell, Dundonald Down: North Comber 1st Presbyterian Church Ulster Covenant 1912 in www.proni.gov.uk](#)
Ballyrussell, Turner William [Ballyrussell, D/654/A3/1G Freeholders in www.proni.gov.uk](#)

Ballyrussell, Warnock John [Ballyrussell, D/654/A3/1B Freeholders in www.proni.gov.uk](#)
Ballyrussell, Watson James [Ballyrussell, D/654/A3/1S Freeholders in www.proni.gov.uk](#)
Ballyrussell, Watson, James, Householder in Griffiths Valuation ~1863 several websites have details
Ballyrussell, Watson, John P., Householder in Griffiths Valuation ~1863 several websites have details
Ballyrussell, Watson, Robert, Householder in Griffiths Valuation ~1863 several websites have details
Ballyrussell, Wilson Andrew [Ballyrussell, D/654/A3/1B Freeholders in www.proni.gov.uk](#)
Ballyrussell, Wilson Charles [Ballyrussell, Down: North Dundonald Orange Hall Ulster Covenant 1912 in www.proni.gov.uk](#)
Ballyrussell, Wilson Francis [Ballyrussell, Down: North Dundonald Orange Hall Ulster Covenant 1912 in www.proni.gov.uk](#)

Ballystockart Townland Map surveyed 1858, scale 6 inches to the mile. OS 1st revision to the 1st series. [with acknowledgment to The Education and Library Service of the South Eastern Education and Library Board.] v **JPEG**
See section below **Ballystockart Townland** Inhabitants or Occupiers as listed in Griffiths Valuations lists for Comber

Ballystockart

NORTH ->
from Sheet 5
Quality in original
not good. The
scale appears to be
larger
SOUTH below
from sheet 10
The two maps
should line up
exactly. Redo



Ballystockart Townland Comber Civil Parish – An overview

Where it is, in relation to Comber Town { a diagram using Ros Davies Comber parish townland map [jpeg] }



Ballystockart Townland Collecting notes

Note from DR agrees spelling

Adjoining townlands and adjoining civil parish es if relevant.

Alternative Spellings: **Ballysockart, Ballystackait, Ballystockard, Ballystockert, Ballystockhart**

Similar Townland name in other adjoining civil parish[es]

Yes/No.....

Records recorded under secondary spelling in different official bodies. Yes/No? don't know, so doubts arise that all entries have been found.]

Townland split across civil parish boundaries, ie Comber Civil Parish, Yes/No? don't know, so doubts

Ballystockart Townland Description

Description freepages.genealogy.rootsweb.ancestry.com/~rosdavies/ Joseph's Bridge In **Photo** Ros davies chooses **Ballystockert** spelling and describes it as follows;

Ballystockart Townland Detailed Specific entries eg Buildings, Churches, Bridges, Demolished, Factorys, Houses, Mills, etc etc

Ballystockart 400 Comber Road, Ballystockart, Comber ** See General Comments ** ID 10899 HB24/15/098 see the Crown © database www.ehsni.gov.uk/buildlist.

Ballystockart Bridge, Ballystockart Road, Ballystockart & Gransha, Comber, BT23 5PP ID 11762 HB24/16/026 Bridge see the Crown © database www.ehsni.gov.uk/buildlist.

Ballystockart Enclosure J42767057 [Dow 010:017](http://www.ehsni.gov.uk/built/mbr/monuments_database/mons.asp) see the Crown © database www.ehsni.gov.uk/built/mbr/monuments_database/mons.asp

Ballystockart Enclosure J43587047 [Dow 010:018](http://www.ehsni.gov.uk/built/mbr/monuments_database/mons.asp) see the Crown © database www.ehsni.gov.uk/built/mbr/monuments_database/mons.asp

Ballystockart Hillside, Ballystockart Road, Ballystockart, Comber, , BT23 5PP ID 12653 HB24/15/041 House see the Crown © database www.ehsni.gov.uk/buildlist.

Ballystockart House freepages.genealogy.rootsweb.ancestry.com/~rosdavies/Comber Map Reference 21: 43/72 Farm; 4km NW of Comber

Ballystockart Joseph's Bridge, Glen Road, Ballystockart and Ballyantikilligan, Comber, ID 12654 HB24/15/042 Bridge see the Crown © database www.ehsni.gov.uk/buildlist.

Ballystockart Non-Antiquity J43276971 [Dow 010:020](http://www.ehsni.gov.uk/built/mbr/monuments_database/mons.asp) see the Crown © database www.ehsni.gov.uk/built/mbr/monuments_database/mons.asp

Ballystockart Rath J42756987 [Dow 010:016](http://www.ehsni.gov.uk/built/mbr/monuments_database/mons.asp) see the Crown © database www.ehsni.gov.uk/built/mbr/monuments_database/mons.asp

Ballystockart Rath J43277008 [Dow 010:019](http://www.ehsni.gov.uk/built/mbr/monuments_database/mons.asp) see the Crown © database www.ehsni.gov.uk/built/mbr/monuments_database/mons.asp

Ballystockart Rockmount Comber Wallace John **Ballystockart Rockmount Comber** Down: North Comber 1st Presbyterian Church Ulster Covenant 1912 in www.proni.gov.uk

Ballystockart Mission Hall (former school house), Hillhead Road, Ballystockart, Comber BT23 5PP ID 12710 HB24/15/105 Hall see the Crown © database www.ehsni.gov.uk/buildlist.

Ballystockart Riverside Farm 400 Comber Road, Ballystockart, Comber, BT16 1XB ID 13183 HB24/15/040 House see the Crown © database www.ehsni.gov.uk/buildlist.

Ballystockart Road [Bridge], Ballystockart & Gransha, Comber, BT23 5PP ID 11762 HB24/16/026 www.ehsni.gov.uk/buildlist.

Ballystockart Road, Ballystockart & Gransha, Bridge, Ballystockart Road, Ballystockart & Gransha, Comber, BT23 5PP ID 11762 HB24/16/026 Bridge see the Crown © database www.ehsni.gov.uk/buildlist.

Ballystockart Townland Finding Inhabitants or Occupiers as listed in Griffiths Valuations list

Occupiers as listed in the Valuation of Tenements: Union of Newtownards; **Ballystockart** in Comber Parish- [1863] with acknowledgment to **The Education and Library Service of the South Eastern Education and Library Board.**

The left hand column reference is the actual location of the occupier etc on a special 6" inch map, 'Griffiths Valuation annotated map' An alphabetical list of these and other entries follows this table

No. and Letters of Reference to Map.	Names.		Description of Tenement.	Area.	Rateable Annual Valuation.		Total Annual Valuation of Rateable Property.	
	Townlands and Occupiers.	Immediate Lessors.			Land.	Buildings.		
					£ s. d.	£ s. d.		£ s. d.
BALLYSTOCKART. (Ord. S. 5 & 10.)								
1 A	a	Margaret Davidson,	John Cleland, . . .	House, offices, & land, {	69 0 5	72 10 0	10 0 0	90 10 0
- B	b	Robert Harris, . . .	Margaret Davidson, . . .	House and garden, . . .	7 2 10	8 0 0	—	1 10 0
-	c	Frances M'Mullen, . . .	Same, . . .	House, office, & garden, . . .	0 0 20	0 5 0	1 5 0	1 10 0
-	d	Patrick Ward, . . .	Same, . . .	Ho. (shop), offs., & gar., . . .	0 0 20	0 5 0	2 5 0	3 0 0
-	e	William Reavy, . . .	Same, . . .	House and sm. garden, . . .	0 1 30	0 15 0	0 15 0	0 15 0
<i>continued.</i>								
1	f	Thomas Stevenson, . . .	Margaret Davidson, . . .	House and sm. garden, . . .	—	—	0 15 0	0 15 0
2	g	National School-house, . . .	(See Exemptions.)					
3	a	Isabella M'Fadden, . . .	John Cleland, . . .	House, offices, & land, {	3 2 30	4 0 0	—	4 0 0
-	b	James Lowry, . . .	Isabella M'Fadden, . . .	House and sm. garden, . . .	63 2 15	65 0 0	8 0 0	73 0 0
4 A	c	Robert Milligan, . . .	Same, . . .	House and sm. garden, . . .	—	—	0 10 0	0 10 0
- B	a	Blakely Orr, . . .	Same, . . .	House, offices, corn and flax mills, & land, . . .	0 2 0	0 10 0	—	0 10 0
-	b	Alexander Gracey, . . .	Blakely Orr, . . .	House, . . .	5 0 10	3 0 0	30 0 0	33 10 0
-	c	Alexander Browne, . . .	Same, . . .	House, . . .	—	—	1 0 0	1 0 0
<i>(Rockmount.)</i>								
5	a	Margaret M'Morran, . . .	John Cleland, . . .	House, offices, and land, . . .	46 3 4	44 0 0	6 0 0	50 0 0
-	b	James Hanna, . . .	Margaret M'Morran, . . .	House and garden, . . .	0 1 16	0 10 0	0 15 0	1 5 0
-	c	James Clanny, . . .	Same, . . .	House, offices, & garden, . . .	0 0 20	0 5 0	1 0 0	1 5 0
<i>(The Haw.)</i>								
6	a	Samuel M'Kibbin, . . .	Marquis of Londonderry	House, offices, and land, . . .	56 3 25	56 0 0	8 0 0	64 0 0
7	b	Samuel Dugan, . . .	John Cleland, . . .	Land, . . .	18 3 30	19 0 0	—	19 0 0
-	c	Samuel Adair, . . .	Samuel M'Kibbin, . . .	House, . . .	—	—	0 10 0	0 10 0
-	d	Unoccupied, . . .	Same, . . .	House, . . .	—	—	0 10 0	0 10 0
8	a, b	William Dowell, . . .	Marquis of Londonderry	House, offices, and land, . . .	24 2 5	22 0 0	2 0 0	24 0 0
9 A	a	John Niblock, . . .	John Cleland, . . .	House, offices, and land, . . .	27 2 15	27 0 0	4 0 0	—
- B	b	John Niblock, . . .	John Cleland, . . .	Land, . . .	3 3 25	3 10 0	—	84 0 0
-	c	John Niblock, . . .	John Cleland, . . .	Offices and land, . . .	51 0 35	48 0 0	1 10 0	—
-	a	John M'Clements, . . .	John Niblock, . . .	House, . . .	—	—	1 5 0	1 5 0
-	b	Mary Doogan, . . .	Same, . . .	House, . . .	—	—	0 15 0	0 15 0
-	c	James Browne, . . .	Same, . . .	House and sm. garden, . . .	—	—	0 15 0	0 15 0
-	d	Hugh Kennedy, . . .	Same, . . .	House and sm. garden, . . .	—	—	0 15 0	0 15 0
-	e	Reps. John Shaw, . . .	Same, . . .	House, office, & garden, . . .	0 0 20	0 5 0	1 10 0	1 15 0
10	a	Hugh Shannon, . . .	Same, . . .	House and garden, . . .	0 1 0	0 10 0	1 10 0	2 0 0
-	b	Matthew Miller, . . .	Same, . . .	House, office, and land, . . .	2 2 5	2 10 0	1 5 0	3 15 0
11	a	William Christie, . . .	Same, . . .	House and garden, . . .	0 0 30	0 5 0	1 0 0	1 5 0
-	b	John Sloan, . . .	Marquis of Londonderry	House, offices, and land, . . .	31 2 25	30 10 0	2 10 0	33 0 0
<i>(Longview.)</i>								
12	a	Isabella Dalzell, . . .	Same, . . .	House, offices, and land, . . .	22 2 0	22 0 0	7 0 0	29 0 0
<i>(Hillside.)</i>								
13	a	John Gracey, . . .	John Cleland, . . .	House, offices, and land, . . .	51 0 5	48 10 0	6 0 0	54 10 0
-	b	Hugh Browne, . . .	John Gracey, . . .	House and sm. garden, . . .	—	—	0 15 0	0 15 0
-	c	Unoccupied, . . .	Same, . . .	House and sm. garden, . . .	—	—	1 5 0	1 5 0
-	d	David Dodds, . . .	Same, . . .	House and sm. garden, . . .	—	—	1 5 0	1 5 0
-	e	James Campbell, . . .	Same, . . .	House and sm. garden, . . .	—	—	0 15 0	0 15 0
14 A	a	Hugh Murphy, . . .	John Cleland, . . .	House, offices, & land, {	25 3 5	24 0 0	3 10 0	—
- B	b	Matthew Murphy, . . .	Same, . . .	House, offices, and land, . . .	9 3 5	9 10 0	—	97 0 0
15	a	William Long, . . .	Same, . . .	House, offices, and land, . . .	35 0 20	34 0 0	2 10 0	36 10 0
16	a	William M'Quoid, . . .	Same, . . .	Ho. (unfurnished), offs. & ld. . . .	32 3 5	28 0 0	3 10 0	31 10 0
17	a	James Robinson, . . .	Same, . . .	House, offices, and land, . . .	22 0 0	20 10 0	1 10 0	23 0 0
18	a	James Robinson, . . .	Same, . . .	House, offices, and land, . . .	13 1 15	12 0 0	1 10 0	13 10 0
19	a	Belfast and County Down Railway Co. (Thomas Ward, Sec.),	In fee, . . .	Railway (36 lin. perches),	1 1 18	—	—	12 10 0
				Total of Rateable Property, . . .	628 3 28	607 0 0	123 0 0	742 10 0
				EXEMPTIONS:				
1 A	g			National School-house,	—	—	2 10 0	2 10 0
				Total, including Exemptions,	628 3 28	607 0 0	125 10 0	745 0 0

Ballystockart Townland The Alphabetical list Inhabitants or Occupiers, excluding censuses.

Ballystockart, Boyd, Hill, Ballystockart, DOW/5/3/1, Freeholders in www.proni.gov.uk

Ballystockart, Boyd, Hill, **Ballystockart**, D/654/A3/1B, Freeholders in www.proni.gov.uk

Ballystockart, Brice, William, **Ballystockart**, D/654/A3/1A, Freeholders in www.proni.gov.uk

Ballystockart, Brice, William, **Ballystockart**, D/654/A3/1B, Freeholders in www.proni.gov.uk

Ballystockart, Browne, Alexander, **Ballystockart** Householder in Griffiths Valuation ~1863 several websites have details

Ballystockart, Browne, Hugh, Householder in Griffiths Valuation ~1863 several websites have details

Ballystockart, Butler, Letitia-Down: North-, Comber-1st Presbyterian Church Ulster Covenant 1912 in www.proni.gov.uk

Ballystockart Butts Robert J **Ballystockart Dundonald** Down: North Comber The Square Ulster Covenant 1912 in www.proni.gov.uk

Ballystockart, Cairns, W J-Down: North-, Comber-Square (The), Ulster Covenant 1912 in www.proni.gov.uk

Ballystockart, Campbell, James, Householder in Griffiths Valuation ~1863 several websites have details

Ballystockart, Cathcart, J-Down: North-, Comber-Square (The), Ulster Covenant 1912 in www.proni.gov.uk

Ballystockart, Conkey, Samuel, **Ballystockart**, D/654/A3/1A, Freeholders in www.proni.gov.uk

Ballystockart, Conkey, Samuel, **Ballystockart**, D/654/A3/1B, Freeholders in www.proni.gov.uk

Ballystockart, Conkey, Samuel, **Ballystockart**, DOW/5/3/1, Freeholders in www.proni.gov.uk

Ballystockart, Courtney, James-Down: North-, Comber-1st Presbyterian Church Ulster Covenant 1912 in www.proni.gov.uk

Ballystockart Cranston-Maggie-Down: North-Dundonald-Orange Hall Ulster Covenant 1912 in www.proni.gov.uk

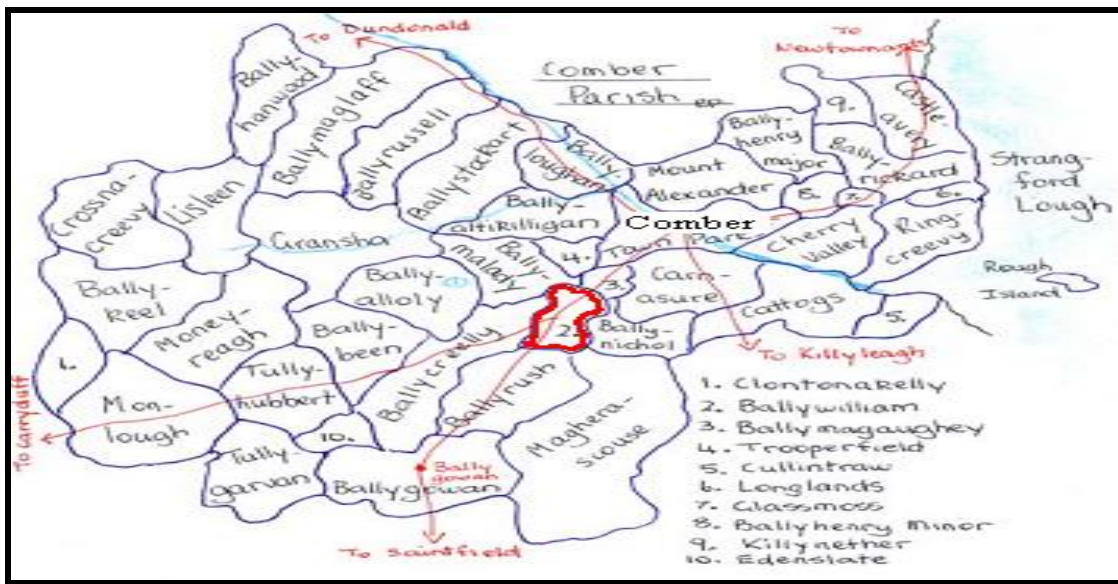
Ballystockart Cranston Mary **Ballystockart Dundonald** Down: North Comber 1st Presbyterian Church Ulster Covenant 1912 in www.proni.gov.uk

Ballystockart, Davidson, Margaret, **Ballystockart** Householder in Griffiths Valuation ~1863 several websites have details
Ballystockart, Davidson, Robert, **Ballystockart**, D/654/A3/1A, [Freeholders in www.proni.gov.uk](http://www.proni.gov.uk)
Ballystockart, Davidson, Robert, **Ballystockart**, D/654/A3/1B, [Freeholders in www.proni.gov.uk](http://www.proni.gov.uk)
Ballystockart, Davidson, Samuel, **Ballystockart**, D/654/A3/1A, [Freeholders in www.proni.gov.uk](http://www.proni.gov.uk)
Ballystockart, Davidson, Samuel, **Ballystockart**, D/654/A3/1B, [Freeholders in www.proni.gov.uk](http://www.proni.gov.uk)
Ballystockart, Davison, Robert, **Ballystockart**, D/654/A3/1B, [Freeholders in www.proni.gov.uk](http://www.proni.gov.uk)
Ballystockart, Davison, Robert, **Ballystockart**, DOW/5/3/1, [Freeholders in www.proni.gov.uk](http://www.proni.gov.uk)
Ballystockart, Dodds, David, Householder in Griffiths Valuation ~1863 several websites have details
Ballystockart Ferguson Jane **Ballystockart** Down: North Comber 1st Presbyterian Church Ulster Covenant 1912 in www.proni.gov.uk
Ballystockart Ferguson John **Ballystockart** Down: North Comber The Square Ulster Covenant 1912 in www.proni.gov.uk
Ballystockart Ferguson William **Ballystockart** Down: North Comber The Square Ulster Covenant 1912 in www.proni.gov.uk
Ballystockart, Forster, William, **Ballystockart**, D/654/A3/1A, [Freeholders in www.proni.gov.uk](http://www.proni.gov.uk)
Ballystockart, Foster, William, **Ballystockart**, D/654/A3/1B, [Freeholders in www.proni.gov.uk](http://www.proni.gov.uk)
Ballystockart, Foster, William, **Ballystockart**, DOW/5/3/1, [Freeholders in www.proni.gov.uk](http://www.proni.gov.uk)
Ballystockart, Frazier, William, **Ballystockart**, D/654/A3/1B, [Freeholders in www.proni.gov.uk](http://www.proni.gov.uk)
Ballystockart, Gracey, Alexander, **Ballystockart** Householder in Griffiths Valuation ~1863 several websites have details
Ballystockart, Gracey, John, Householder in Griffiths Valuation ~1863 several websites have details
Ballystockart Halliday Elizabeth **Ballystockart Dundonald** Down: North Dundonald Orange Hall Ulster Covenant 1912 in www.proni.gov.uk
Ballystockart Halliday James **Ballystockart Dundonald** Down: North Dundonald Orange Hall Ulster Covenant 1912 in www.proni.gov.uk
Ballystockart Halliday Sarah **Ballystockart Dundonald** Down: North Dundonald Orange Hall Ulster Covenant 1912 in www.proni.gov.uk
Ballystockart, Harris, Robert, **Ballystockart** Householder in Griffiths Valuation ~1863 several websites have details
Ballystockart, Jameson, John, **Ballystockart**, DOW/5/3/2, [Freeholders in www.proni.gov.uk](http://www.proni.gov.uk)
Ballystockart, Jamison, John, **Ballystockart**, D/654/A3/1B, [Freeholders in www.proni.gov.uk](http://www.proni.gov.uk)
Ballystockart Kane Robert **Ballystockart** Down: North Dundonald Old Schoolroom and Rectory Ulster Covenant 1912 in www.proni.gov.uk
Ballystockart, Kennedy, Hugh, **Ballystockart**, DOW/5/3/1, [Freeholders in www.proni.gov.uk](http://www.proni.gov.uk)
Ballystockart, Kennedy, Hugh, **Ballystockart**, D/654/A3/1B, [Freeholders in www.proni.gov.uk](http://www.proni.gov.uk)
Ballystockart, Long, William, Householder in Griffiths Valuation ~1863 several websites have details
Ballystockart, Lowry, James, **Ballystockart** Householder in Griffiths Valuation ~1863 several websites have details
Ballystockart, Maggot, John, **Ballystockart**, D/654/A3/1Q, [Freeholders in www.proni.gov.uk](http://www.proni.gov.uk)
Ballystockart, Mahaffy, Joseph, **Ballystockart**, D/654/A3/1B, [Freeholders in www.proni.gov.uk](http://www.proni.gov.uk)
Ballystockart, Marshal, Hugh, **Ballystockart**, DOW/5/3/1, [Freeholders in www.proni.gov.uk](http://www.proni.gov.uk)
Ballystockart, Marshal, Thomas, **Ballystockart**, DOW/5/3/1, [Freeholders in www.proni.gov.uk](http://www.proni.gov.uk)
Ballystockart, Marshall, Robert jr, -Down: North-, Comber-1st Presbyterian Church Ulster Covenant 1912 in www.proni.gov.uk
Ballystockart, Marshall, Hugh, **Ballystockart**, D/654/A3/1B, [Freeholders in www.proni.gov.uk](http://www.proni.gov.uk)
Ballystockart, Marshall, Thomas, **Ballystockart**, D/654/A3/1B, [Freeholders in www.proni.gov.uk](http://www.proni.gov.uk)
Ballystockart, Marshall, Thomas-Down: North-, Comber-1st Presbyterian Church Ulster Covenant 1912 in www.proni.gov.uk
Ballystockart, Marshall, William-Down: North-, Comber-1st Presbyterian Church Ulster Covenant 1912 in www.proni.gov.uk
Ballystockart McClements James **Ballystockart Dundonald** Down: North Comber The Square Ulster Covenant 1912 in www.proni.gov.uk
Ballystockart McClements Mary Y **Ballystockart Dundonald** Down: North Comber Orange Hall Ulster Covenant 1912 in www.proni.gov.uk
Ballystockart McClements Robert John **Ballystockart Dundonald** Down: North Comber The Square Ulster Covenant 1912 in www.proni.gov.uk
Ballystockart, McDowell, James, **Ballystockart**, T/761/19, [Freeholders in www.proni.gov.uk](http://www.proni.gov.uk)
Ballystockart, McDowell, James-Down: North-, Comber-Square (The), Ulster Covenant 1912 in www.proni.gov.uk
Ballystockart, McDowell, Mary-Down: North-, Comber-1st Presbyterian Church Ulster Covenant 1912 in www.proni.gov.uk
Ballystockart, McFadden, Isabella, **Ballystockart** Householder in Griffiths Valuation ~1863 several websites have details
Ballystockart, McGott, John, **Ballystockart**, D/654/A3/1B, [Freeholders in www.proni.gov.uk](http://www.proni.gov.uk)
Ballystockart, McKibban, John, **Ballystockart**, DOW/5/3/2, [Freeholders in www.proni.gov.uk](http://www.proni.gov.uk)
Ballystockart, McKibben, Alexander, **Ballystockart**, D/654/A3/1B, [Freeholders in www.proni.gov.uk](http://www.proni.gov.uk)
Ballystockart, McKibben, James, **Ballystockart**, D/654/A3/1B, [Freeholders in www.proni.gov.uk](http://www.proni.gov.uk)
Ballystockart, McKibben, John, **Ballystockart**, D/654/A3/1Q, [Freeholders in www.proni.gov.uk](http://www.proni.gov.uk)
Ballystockart, McKibbin, John, **Ballystockart**, D/654/A3/1N, [Freeholders in www.proni.gov.uk](http://www.proni.gov.uk)
Ballystockart, McKibbin, John, **Ballystockart**, D/654/A3/1B, [Freeholders in www.proni.gov.uk](http://www.proni.gov.uk)
Ballystockart, McKibbin, John, **Ballystockart**, T/761/19, [Freeholders in www.proni.gov.uk](http://www.proni.gov.uk)
Ballystockart, McMorran, Samuel, **Ballystockart**, D/654/A3/1B, [Freeholders in www.proni.gov.uk](http://www.proni.gov.uk)
Ballystockart, McMullen, Frances, **Ballystockart** Householder in Griffiths Valuation ~1863 several websites have details
Ballystockart, McMurrin, Samuel, **Ballystockart**, D/654/A3/1B, [Freeholders in www.proni.gov.uk](http://www.proni.gov.uk)
Ballystockart, Mc Quoid, William, Householder in Griffiths Valuation ~1863 several websites have details
Ballystockart, McQuoid, William James-Down: North-, Comber-1st Presbyterian Church Ulster Covenant 1912 in www.proni.gov.uk
Ballystockart, McWilliam, Daniel, **Ballystockart**, DOW/5/3/1, [Freeholders in www.proni.gov.uk](http://www.proni.gov.uk)
Ballystockart, McWilliam, Daniel, **Ballystockart**, D/654/A3/1B, [Freeholders in www.proni.gov.uk](http://www.proni.gov.uk)
Ballystockart Miller John **Ballystockart** Down: North Moneyreagh Moneyrea Orange Hall Ulster Covenant 1912 in www.proni.gov.uk
Ballystockart Miller Robert **Ballystockart** Down: North Moneyreagh Moneyrea Orange Hall Ulster Covenant 1912 in www.proni.gov.uk
Ballystockart Milliar Jane **Ballystockart** Down: North Moneyreagh Moneyrea Orange Hall Ulster Covenant 1912 in www.proni.gov.uk
Ballystockart, Milligan, Robert, **Ballystockart** Householder in Griffiths Valuation ~1863 several websites have details
Ballystockart Moore Caroline **Ballystockart** Down: North Comber 1st Presbyterian Church Ulster Covenant 1912 in www.proni.gov.uk
Ballystockart Moore Hamilton **Ballystockart** Down: North Comber 1st Presbyterian Church Ulster Covenant 1912 in www.proni.gov.uk
Ballystockart, Moore, James-Down: North-, Comber-1st Presbyterian Church Ulster Covenant 1912 in www.proni.gov.uk
Ballystockart, Moore, Jane-Down: North-, Comber-1st Presbyterian Church Ulster Covenant 1912 in www.proni.gov.uk
Ballystockart, Moore, Robert-Down: North-, Comber-Square (The), Ulster Covenant 1912 in www.proni.gov.uk
Ballystockart Morgan John **Ballystockart** Down: North Comber The Square Ulster Covenant 1912 in www.proni.gov.uk

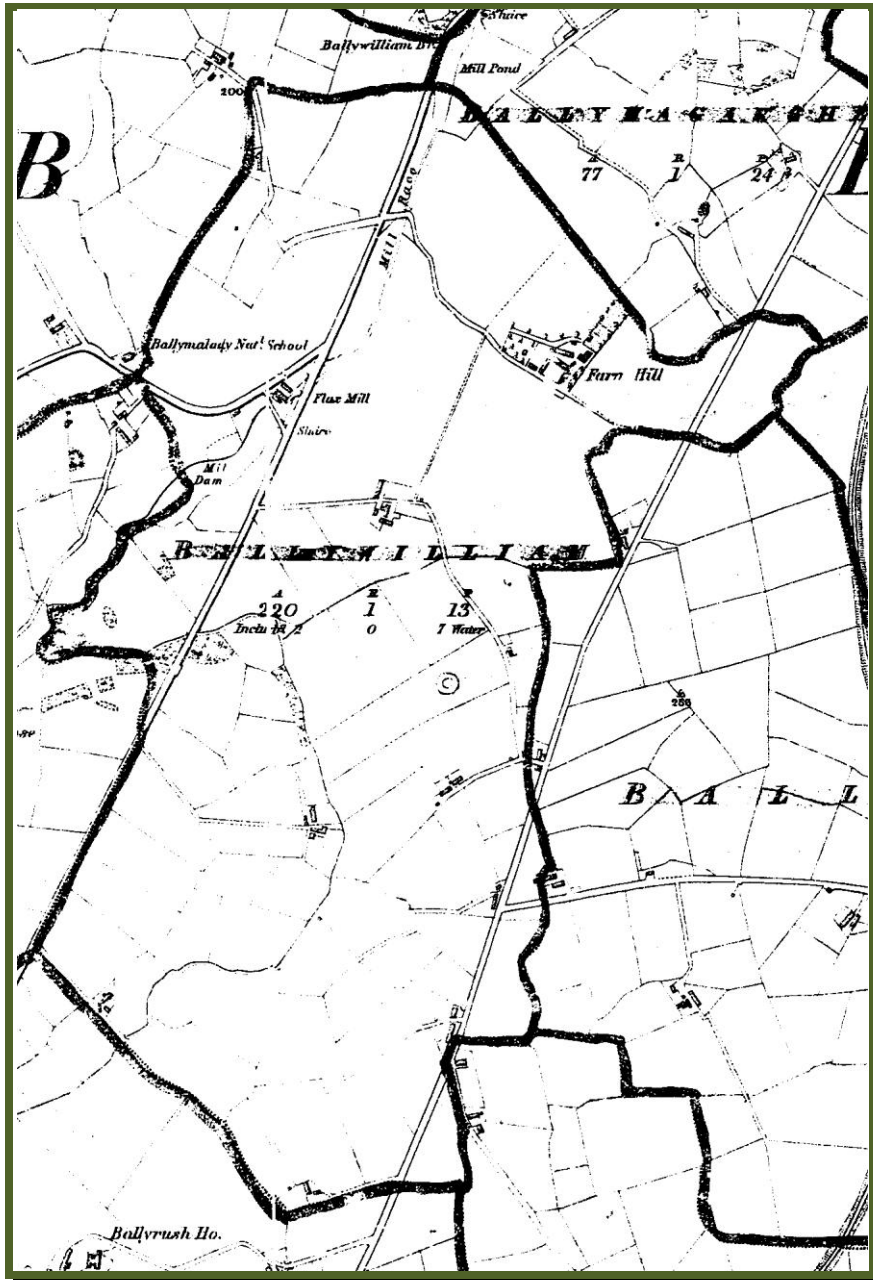
Ballystockart, Murphy, Hugh, **Ballystockart**, D/654/A3/1B, [Freeholders in www.proni.gov.uk](http://www.proni.gov.uk)
Ballystockart, Murphy, Hugh, Householder in Griffiths Valuation ~1863 several websites have details
Ballystockart, Murphy, Matthew, Householder in Griffiths Valuation ~1863 several websites have details
Ballystockart, Murphy, William, **Ballystockart**, D/654/A3/1B, [Freeholders in www.proni.gov.uk](http://www.proni.gov.uk)
Ballystockart, Nibboe, John, **Ballystockart**, D/654/A3/1B, [Freeholders in www.proni.gov.uk](http://www.proni.gov.uk)
Ballystockart, Niblock, Alexander, **Ballystockart**, DOW/5/3/1, [Freeholders in www.proni.gov.uk](http://www.proni.gov.uk)
Ballystockart, Niblock, Alexander, **Ballystockart**, D/654/A3/1B, [Freeholders in www.proni.gov.uk](http://www.proni.gov.uk)
Ballystockart, Niblock, John, **Ballystockart**, D/654/A3/1S, [Freeholders in www.proni.gov.uk](http://www.proni.gov.uk)
Ballystockart **Niblock** J D **Ballystockart** Down: North Comber The Square Ulster Covenant 1912 in www.proni.gov.uk
Ballystockart **Niblock** John **Ballystockart** Down: North Comber The Square Ulster Covenant 1912 in www.proni.gov.uk
Ballystockart **Niblock** Margret **Ballystockart** Down: North Comber The Square Ulster Covenant 1912 in www.proni.gov.uk
Ballystockart **Niblock** Senior William **Ballystockart** Down: North Comber The Square Ulster Covenant 1912 in www.proni.gov.uk
Ballystockart, Niblock, William-Down: North-, Comber-Square (The), Ulster Covenant 1912 in www.proni.gov.uk
Ballystockart, Orr, Blakely, **Ballystockart** Householder in Griffiths Valuation ~1863 several websites have details
Ballystockart, Prentice-Samuel J-Belfast: South-Saint Anne's-Old Town Hall Ulster Covenant 1912 in www.proni.gov.uk
Ballystockart, Quinn, Adam G-Down: North-, Comber-1st Presbyterian Church Ulster Covenant 1912 in www.proni.gov.uk
Ballystockart **Quinn** John **Ballystockart** Down: North Comber The Square Ulster Covenant 1912 in www.proni.gov.uk
Ballystockart **Quinn** Mary **Ballystockart** Down: North Comber The Square Ulster Covenant 1912 in www.proni.gov.uk
Ballystockart, Reavy, William, **Ballystockart** Householder in Griffiths Valuation ~1863 several websites have details
Ballystockart **Ritchie** Allan **Ballystockart** Down: North Comber The Square Ulster Covenant 1912 in www.proni.gov.uk
Ballystockart, Robinson, James, Householder in Griffiths Valuation ~1863 several websites have details
Ballystockart, **Simonton**, John, **Ballystockart**, , in Clergy and Gentry section, , **Ballystockart**, Comber **1880** street directory see www.lennonwyllie.co.uk
Ballystockart, Sinclair, Hans, **Ballystockart**, D/654/A3/1N, [Freeholders in www.proni.gov.uk](http://www.proni.gov.uk)
Ballystockart, Sloan, John, **Ballystockart**, D/654/A3/1N, [Freeholders in www.proni.gov.uk](http://www.proni.gov.uk)
Ballystockart, Sloan, John, **Ballystockart**, D/654/A3/1Q, [Freeholders in www.proni.gov.uk](http://www.proni.gov.uk)
Ballystockart, Sloan, John, **Ballystockart**, D/654/A3/1B, [Freeholders in www.proni.gov.uk](http://www.proni.gov.uk)
Ballystockart, Sloane, John, **Ballystockart**, DOW/5/3/2, [Freeholders in www.proni.gov.uk](http://www.proni.gov.uk)
Ballystockart, Stevenson, Thomas, **Ballystockart** Householder in Griffiths Valuation ~1863 several websites have details
Ballystockart, Thompson, Robert, **Ballystockart**, D/654/A3/1B, [Freeholders in www.proni.gov.uk](http://www.proni.gov.uk)
Ballystockart, Todd, William, **Ballystockart**, T/761/19, [Freeholders in www.proni.gov.uk](http://www.proni.gov.uk)
Ballystockart Wallace George **Ballystockart** **Comber** Down: North Comber 1st Presbyterian Church Ulster Covenant 1912 in www.proni.gov.uk
Ballystockart Wallace James **Ballystockart** **Comber** Down: North Dundonald Old Schoolroom and Rectory Ulster Covenant 1912 in www.proni.gov.uk
Ballystockait, Wallace-Mary A-Down: North-Dundonald-Boy's Brigade Band Room Ulster Covenant 1912 in www.proni.gov.uk
Ballystockart Walsh-Henry-Down: North-, Comber-Orange Hall Ulster Covenant 1912 in www.proni.gov.uk **Ballystockart**, Walsh, James-Down: North-, Comber-Orange Hall Ulster Covenant 1912 in www.proni.gov.uk
Ballystockart Walsh John **Ballystockart** Down: North Comber Orange Hall Ulster Covenant 1912 in www.proni.gov.uk
Ballystockart, Walsh, Sarah-Down: North-, Comber-Homes Ulster Covenant 1912 in www.proni.gov.uk
Ballystockart, Walsh-Samuel-Down: North-, Comber-Orange Hall Ulster Covenant 1912 in www.proni.gov.uk
Ballystockart, Ward, Patrick, **Ballystockart** Householder in Griffiths Valuation ~1863 several websites have details

Ballywilliam Townland Comber Civil Parish – An overview

Where it is, in relation to Comber Town { a diagram using Ros Davies Comber parish townland map [jpeg] }



Ballywilliam Townland Map surveyed 1858, scale 6 inches to the mile. OS 1st revision to the 1st series. [with acknowledgment to The Education and Library Service of the South Eastern Education and Library Board.] v JPEG
 See section below **Ballywilliam Townland** Inhabitants or Occupiers as listed in Griffiths Valuations lists for Comber



Ballywilliam Townland Collecting notes

Adjoining townlands and adjoining civil parish es if relevant.

Alternative Spellings:

Similar Townland name in other adjoining civil parish[es]

Yes/No.....

Records recorded under secondary spelling in different official bodies. [

Yes/No? don't know, so doubts arise that all entries have been found.]

Townland split across civil parish boundaries, ie Comber Civil Parish,

Yes/No? don't know, so doubts

Ballywilliam Townland Description

Comber Map Reference . 2km SSW of Comber; 219 Acres; Click Here To Its Location On A Townland Map; A Flax Mill In 1837;School Established 1834; Proprietor In 1837 Was Marquis of Londonderry Whose Agent Was Mr. **Andrews** of Comber; 24 Landholders In 1837; Farms From 4, 30 Acres, One of 50 Acres; Rent 28 Shillings; Land of Middling Quality; 56 Males & 70 Females In 1837;Sunday School Society 10 Apr 1841 (DR); Right of Way Dispute 21 Apr 1883 (NC) V7 P 31, 34, 35, 37, 39, 42 OSM; DR; NC freepages.genealogy.rootsweb.ancestry.com/~rosdavies/

Ballywilliam Townland Detailed Specific entries eg Buildings, Churches, Bridges, Demolished, Factorys, Houses, Mills, etc etc

Ballywilliam Bridge, off Ballygowan Road (near Ballywilliam House), Comber, BT23 5PG ID 12078 HB24/16/029 Bridge see the Crown © database www.ehsni.gov.uk/buildlist. JG notes it appears on the revised 6" OS map 1858

Ballywilliam Enclosure J44516728 Dow 010:044 see the Crown © database www.ehsni.gov.uk/built/mbr/monuments_database/mons.asp

Ballywilliam Flax Mills, Boyd, William, Ballywilliam Flax Mills, , , in Clergy and Gentry section, , , Ballywilliam Flax Mills, Comber 1880 street directory see www.lennonwylie.co.uk

Ballywilliam House Ballywilliam House, 38 Ballygowan Road, Ballywilliam, Comber, BT23 5PG ID 12077 HB24/16/028 House see the Crown © database www.ehsni.gov.uk/buildlist.

Ballywilliam House 38 Ballygowan Road, Ballywilliam, Comber, BT23 5PG ID 12077 HB24/16/028 House see the Crown © database www.ehsni.gov.uk/buildist.

Ballywilliam House freepages.genealogy.rootsweb.ancestry.com/~rosdavies/ Comber Map Reference 21: 44/68 Farm; 2km SW of Comber

Ballywilliam Townland Finding Inhabitants or Occupiers as listed in Griffiths Valuations list

Occupiers as listed in the Valuation of Tenements: Union of Newtownards; **Ballywilliam** in Comber Parish- [1863] with acknowledgment to **The Education and Library Service of the South Eastern Education and Library Board**.

The left hand column reference is the actual location of the occupier etc on a special 6" inch map, 'Griffiths Valuation annotated map' An alphabetical list of these and other entries follows this table

No. and Letters of Reference to Map.	Names.		Description of Tenement.	Area.	Rateable Annual Valuation.		Total Annual Valuation of Rateable Property.			
	Townlands and Occupiers.	Immediate Lessors.			A.	R.		P.	£ s. d.	
									£	s.
BALLYWILLIAM.										
<i>(Ord. S. 10.)</i>										
1		James Stewart, . . . Marquis of Londonderry	House, offices, and land, . . .	8	1	10	9 15 0	0 15 0	10 10 0	
2	a	William Boyd, . . . Same, . . .	House, offices, and land, . . .	74	0	0	92 0 0	16 0 0	108 0 0	
3			Flax-mill and store, mill-pond and garden, . . .	2	2	35	0 10 0	10 10 0	13 0 0	
4			Land, . . .	2	0	15	2 0 0	—	—	
5 A	a, b	William Sheals, . . . William Boyd, . . .	House and garden, . . .	0	1	0	0 10 0	0 10 0	1 0 0	
6			Reps. Patrick Moore, . . . Marquis of Londonderry	House and land, . . .	0	2	0	0 15 0	1 15 0	4 0 0
7	b	Reps. Patrick Moore, . . . Marquis of Londonderry	House, offices, and land, . . .	31	3	10	31 0 0	2 0 0	33 0 0	
8			House, . . .	—	—	—	0 15 0	0 15 0	0 15 0	
9	a	David Cord, . . . Marquis of Londonderry	House, offices, and land, . . .	14	0	5	11 15 0	2 5 0	14 0 0	
10			House, offices, and land, . . .	14	0	30	14 0 0	2 10 0	16 10 0	
11	b	Allen Cleland, . . . Same, . . .	House, offices, and land, . . .	11	2	20	12 5 0	1 15 0	14 0 0	
12			House, shed, and land, . . .	1	2	30	1 10 0	0 15 0	2 5 0	
13	c	William Gibson, . . . William Gibson, . . .	House, . . .	—	—	—	0 10 0	0 10 0	0 10 0	
14			House, offices, and land, . . .	18	1	20	18 0 0	1 5 0	19 5 0	
15	d	James M'Cartney, . . . William Crossan, . . .	House, office, & garden, . . .	0	0	10	0 5 0	1 0 0	1 5 0	
16			House, . . .	—	—	—	0 15 0	0 15 0	0 15 0	
17	a	Arthur Baxter, . . . Robert Douglas, . . .	House and garden, . . .	0	0	20	0 5 0	0 15 0	1 0 0	
18			Land, . . .	3	2	10	3 15 0	—	3 15 0	
19	b	Robert Douglas, . . . Marquis of Londonderry	Land, . . .	9	0	15	9 5 0	—	9 5 0	
20			House and sm. garden, . . .	—	—	—	0 10 0	0 10 0	0 10 0	
21	c	Henry Carse, . . . Same, . . .	House, . . .	—	—	—	1 0 0	1 0 0	1 0 0	
22			House, office, and land, . . .	9	0	25	8 15 0	1 10 0	10 5 0	
23	d	John Cleland, . . . Same, . . .	House, offices, and land, . . .	16	3	18	16 0 0	1 10 0	17 10 0	
24			House, offices, and land, . . .	—	—	—	—	—	—	
Total, . . .				220	1	13	233 15 0	48 5 0	282 0 0	

Ballywilliam Townland The Alphabetical list Inhabitants or Occupiers, excluding censuses.

- Ballywilliam**, Anderson, Alexander, **Ballywilliam**, D/654/A3/1E, [Freeholders in www.proni.gov.uk](http://www.proni.gov.uk)
- Ballywilliam**, Bassett-Sarah-Down: North-, Comber-Square (The), and Houses Ulster Covenant 1912 in www.proni.gov.uk
- Ballywilliam**, Blair-John-Down: North-, Comber-Church Grounds Ulster Covenant 1912 in www.proni.gov.uk
- Ballywilliam**, Boyd, David, **Ballywilliam**, D/654/A3/1A, [Freeholders in www.proni.gov.uk](http://www.proni.gov.uk)
- Ballywilliam**, Boyd, David, **Ballywilliam**, D/654/A3/1S, [Freeholders in www.proni.gov.uk](http://www.proni.gov.uk)
- Ballywilliam**, Boyd, David, **Ballywilliam**, D/654/A3/1X, [Freeholders in www.proni.gov.uk](http://www.proni.gov.uk)
- Ballywilliam**, Boyd, David, **Ballywilliam**, T/761/19, [Freeholders in www.proni.gov.uk](http://www.proni.gov.uk)
- Ballywilliam**, Boyd, David, **Ballywilliam**, T/761/20, [Freeholders in www.proni.gov.uk](http://www.proni.gov.uk)
- Ballywilliam**, Boyd, James, **Ballywilliam** Householder in Griffiths Valuation ~1863 several websites have details
- Ballywilliam**, Boyd, Robert, **Ballywilliam**, D/654/A3/1A, [Freeholders in www.proni.gov.uk](http://www.proni.gov.uk)
- Ballywilliam**, Boyd, Robert, **Ballywilliam**, D/654/A3/1B, [Freeholders in www.proni.gov.uk](http://www.proni.gov.uk)
- Ballywilliam**, Boyd, Robert, **Ballywilliam**, D/654/A3/1S, [Freeholders in www.proni.gov.uk](http://www.proni.gov.uk)
- Ballywilliam**, Boyd, Robert, **Ballywilliam**, D/654/A3/1X, [Freeholders in www.proni.gov.uk](http://www.proni.gov.uk)
- Ballywilliam**, Boyd, William, **Ballywilliam** Householder in Griffiths Valuation ~1863 several websites have details
- Ballywilliam**, Boyd, William, **Ballywilliam**, D/654/A3/1A, [Freeholders in www.proni.gov.uk](http://www.proni.gov.uk)
- Ballywilliam**, Boyd, William, **Ballywilliam**, D/654/A3/1B, [Freeholders in www.proni.gov.uk](http://www.proni.gov.uk)
- Ballywilliam**, Boyd, William, **Ballywilliam**, D/654/A3/1X, [Freeholders in www.proni.gov.uk](http://www.proni.gov.uk)
- Ballywilliam**, Boyd, William, J.P., **Ballywilliam**, Comber 1907 street directory see www.lennonwylie.co.uk
- Ballywilliam**, Caughey-Alex-Down: North-, Comber-Church Grounds Ulster Covenant 1912 in www.proni.gov.uk
- Ballywilliam**, Clanny, David, **Ballywilliam**, D/654/A3/1X, [Freeholders in www.proni.gov.uk](http://www.proni.gov.uk)
- Ballywilliam**, Clarke-Hugh-Down: North-, Comber-Orange Hall Ulster Covenant 1912 in www.proni.gov.uk
- Ballywilliam**, Cleland, Allen, **Ballywilliam** Householder in Griffiths Valuation ~1863 several websites have details
- Ballywilliam**, Cleland, Allen, **Ballywilliam**, D/654/A3/1S, [Freeholders in www.proni.gov.uk](http://www.proni.gov.uk)
- Ballywilliam**, Cleland-John-Down: North-, Comber-Square (The), Ulster Covenant 1912 in www.proni.gov.uk
- Ballywilliam**, Copeland-James-Down: North-, Comber-Square (The), Ulster Covenant 1912 in www.proni.gov.uk
- Ballywilliam**, Cord, David, **Ballywilliam** Householder in Griffiths Valuation ~1863 several websites have details
- Ballywilliam**, Crossen-Jane-Down: North-, Comber-1st Presbyterian Church Ulster Covenant 1912 in www.proni.gov.uk
- Ballywilliam**, Crossen-William-Down: North-, Comber-1st Presbyterian Church Ulster Covenant 1912 in www.proni.gov.uk
- Ballywilliam**, Dickson-James-Down: North-, Comber-Variou Ulster Covenant 1912 in www.proni.gov.uk
- Ballywilliam**, Dickson-John-Down: North-, Comber-Variou Ulster Covenant 1912 in www.proni.gov.uk
- Ballywilliam**, Duncan, John, **Ballywilliam**, D/654/A3/1S, [Freeholders in www.proni.gov.uk](http://www.proni.gov.uk)
- Ballywilliam**, Duncan, John, **Ballywilliam**, D/654/A3/1X, [Freeholders in www.proni.gov.uk](http://www.proni.gov.uk)
- Ballywilliam**, Gibson, William, **Ballywilliam** Householder in Griffiths Valuation ~1863 several websites have details
- Ballywilliam**, Glover-William-Down: North-, Comber-Orange Hall Ulster Covenant 1912 in www.proni.gov.uk
- Ballywilliam**, Harper, James, **Ballywilliam**, D/654/A3/1B, [Freeholders in www.proni.gov.uk](http://www.proni.gov.uk)
- Ballywilliam**, Heron, Catherwood, **Ballywilliam**, D/654/A3/1B, [Freeholders in www.proni.gov.uk](http://www.proni.gov.uk)

Ballywilliam, Heron, Catherwood, **Ballywilliam**, D/654/A3/1B, [Freeholders in www.proni.gov.uk](http://www.proni.gov.uk)
Ballywilliam, Heron, Catherwood, **Ballywilliam**, DOW/5/3/1, [Freeholders in www.proni.gov.uk](http://www.proni.gov.uk)
Ballywilliam, Heron, Robert, **Ballywilliam**, D/654/A3/1B, [Freeholders in www.proni.gov.uk](http://www.proni.gov.uk)
Ballywilliam, Heron, Robert, **Ballywilliam**, DOW/5/3/1, [Freeholders in www.proni.gov.uk](http://www.proni.gov.uk)
Ballywilliam, Heron, William, **Ballywilliam**, D/654/A3/1B, [Freeholders in www.proni.gov.uk](http://www.proni.gov.uk)
Ballywilliam, Heron, William, **Ballywilliam**, DOW/5/3/1, [Freeholders in www.proni.gov.uk](http://www.proni.gov.uk)
Ballywilliam, Herron, Catherwood, **Ballywilliam**, D/654/A3/1E, [Freeholders in www.proni.gov.uk](http://www.proni.gov.uk)
Ballywilliam, Herron, Robert, **Ballywilliam**, D/654/A3/1E, [Freeholders in www.proni.gov.uk](http://www.proni.gov.uk)
Ballywilliam, Jameson, John, **Ballywilliam**, D/654/A3/1B, [Freeholders in www.proni.gov.uk](http://www.proni.gov.uk)
Ballywilliam, Jameson, John, **Ballywilliam**, D/654/A3/1Q, [Freeholders in www.proni.gov.uk](http://www.proni.gov.uk)
Ballywilliam, Jamison, Eliza, Down: North Comber, 1st Presbyterian Church, Ulster Covenant 1912 in www.proni.gov.uk
Ballywilliam, Jamison, Mary, Down: North Comber, 1st Presbyterian Church, Ulster Covenant 1912 in www.proni.gov.uk
Ballywilliam, Jamison, Mary, Down: North, Tullynakill, Homes, Ulster Covenant 1912 in www.proni.gov.uk
Ballywilliam, Johnston, Robert, **Ballywilliam** Householder in Griffiths Valuation ~1863 several websites have details
Ballywilliam, Mark, John, **Ballywilliam**, T/761/20, [Freeholders in www.proni.gov.uk](http://www.proni.gov.uk)
Ballywilliam, Martin, John, Belfast: South, Saint Anne's, City Hall, Ulster Covenant 1912 in www.proni.gov.uk
Ballywilliam, Martin, Sarah Jane, Down: North Comber, **Square (The)**, and Houses, Ulster Covenant 1912 in www.proni.gov.uk
Ballywilliam, Mawhinney, Mrs, Down: North, Tullynakill, Homes, Ulster Covenant 1912 in www.proni.gov.uk
Ballywilliam, Mawhinney, W J, Down: North Comber, Orange Hall, Ulster Covenant 1912 in www.proni.gov.uk
Ballywilliam, McBride, John, **Ballywilliam**, D/654/A3/1B, [Freeholders in www.proni.gov.uk](http://www.proni.gov.uk)
Ballywilliam, McBride, John, **Ballywilliam**, D/654/A3/1E, [Freeholders in www.proni.gov.uk](http://www.proni.gov.uk)
Ballywilliam, McCaa, Michael, **Ballywilliam**, D/654/A3/1B, [Freeholders in www.proni.gov.uk](http://www.proni.gov.uk)
Ballywilliam, McCaa, Samuel, **Ballywilliam**, D/654/A3/1B, [Freeholders in www.proni.gov.uk](http://www.proni.gov.uk)
Ballywilliam, McCaw, James, **Ballywilliam**, D/654/A3/1B, [Freeholders in www.proni.gov.uk](http://www.proni.gov.uk)
Ballywilliam, McCaw, James, **Ballywilliam**, DOW/5/3/2, [Freeholders in www.proni.gov.uk](http://www.proni.gov.uk)
Ballywilliam, McCaw, Samuel, **Ballywilliam**, D/654/A3/1B, [Freeholders in www.proni.gov.uk](http://www.proni.gov.uk)
Ballywilliam, McCaw, Samuel, **Ballywilliam**, DOW/5/3/1, [Freeholders in www.proni.gov.uk](http://www.proni.gov.uk)
Ballywilliam, McCoard, Margret, Down: North Comber, Orange Hall, Ulster Covenant 1912 in www.proni.gov.uk
Ballywilliam, McConnel, James, **Ballywilliam**, DOW/5/3/1, [Freeholders in www.proni.gov.uk](http://www.proni.gov.uk)
Ballywilliam, McConnell, James, **Ballywilliam**, D/654/A3/1B, [Freeholders in www.proni.gov.uk](http://www.proni.gov.uk)
Ballywilliam, McConnell, James, **Ballywilliam**, D/654/A3/1B, [Freeholders in www.proni.gov.uk](http://www.proni.gov.uk)
Ballywilliam, McConnell, John, **Ballywilliam**, D/654/A3/1N, [Freeholders in www.proni.gov.uk](http://www.proni.gov.uk)
Ballywilliam, McConnell, John, **Ballywilliam**, D/654/A3/1Q, [Freeholders in www.proni.gov.uk](http://www.proni.gov.uk)
Ballywilliam, McIlveen, William, **Ballywilliam**, D/654/A3/1N, [Freeholders in www.proni.gov.uk](http://www.proni.gov.uk)
Ballywilliam, McIlveen, William, **Ballywilliam**, D/654/A3/1Q, [Freeholders in www.proni.gov.uk](http://www.proni.gov.uk)
Ballywilliam, McMillan, Andrew, **Ballywilliam**, D/654/A3/1N, [Freeholders in www.proni.gov.uk](http://www.proni.gov.uk)
Ballywilliam, McMillan, Andrew, **Ballywilliam**, D/654/A3/1X, [Freeholders in www.proni.gov.uk](http://www.proni.gov.uk)
Ballywilliam, McMillan, James, **Ballywilliam**, D/654/A3/1X, [Freeholders in www.proni.gov.uk](http://www.proni.gov.uk)
Ballywilliam, McMillan, John, **Ballywilliam**, D/654/A3/1B, [Freeholders in www.proni.gov.uk](http://www.proni.gov.uk)
Ballywilliam, McMillan, Robert, **Ballywilliam** Householder in Griffiths Valuation ~1863 several websites have details
Ballywilliam, McMillan, Robert, **Ballywilliam**, D/654/A3/1B, [Freeholders in www.proni.gov.uk](http://www.proni.gov.uk)
Ballywilliam, McMillan, Samuel, **Ballywilliam**, D/654/A3/1B, [Freeholders in www.proni.gov.uk](http://www.proni.gov.uk)
Ballywilliam, McMullan, James, **Ballywilliam**, D/654/A3/1N, [Freeholders in www.proni.gov.uk](http://www.proni.gov.uk)
Ballywilliam, McWhiney, Alexander, **Ballywilliam**, D/654/A3/1B, [Freeholders in www.proni.gov.uk](http://www.proni.gov.uk)
Ballywilliam, Megraw, Grace, Down: North Comber, 1st Presbyterian Church, Ulster Covenant 1912 in www.proni.gov.uk
Ballywilliam, Moore, Patrick, **Ballywilliam**, D/654/A3/1S, [Freeholders in www.proni.gov.uk](http://www.proni.gov.uk)
Ballywilliam, Moore, Rep. Patrick, **Ballywilliam** Householder in Griffiths Valuation ~1863 several websites have details
Ballywilliam, Moore, Robert, **Ballywilliam** Householder in Griffiths Valuation ~1863 several websites have details

Ballywilliam, Orr, John, **Ballywilliam**, D/654/A3/1S, [Freeholders in www.proni.gov.uk](http://www.proni.gov.uk)

Ballywilliam, Patton, James, **Ballywilliam**, D/654/A3/1B, [Freeholders in www.proni.gov.uk](http://www.proni.gov.uk)

Ballywilliam, Patton, James, **Ballywilliam**, D/654/A3/1E, [Freeholders in www.proni.gov.uk](http://www.proni.gov.uk)

Ballywilliam, Patton, John, **Ballywilliam**, D/654/A3/1E, [Freeholders in www.proni.gov.uk](http://www.proni.gov.uk)

Ballywilliam, Patty, James, **Ballywilliam**, DOW/5/3/2, [Freeholders in www.proni.gov.uk](http://www.proni.gov.uk)

Ballywilliam, Patty, John, **Ballywilliam**, D/654/A3/1B, [Freeholders in www.proni.gov.uk](http://www.proni.gov.uk)

Ballywilliam, Petticrew, Agnes, Down: North Comber, **Square (The)**, and Houses, Ulster Covenant 1912 in www.proni.gov.uk

Ballywilliam, Petticrew, Eliza Jane, Down: North Comber, **Square (The)**, and Houses, Ulster Covenant 1912 in www.proni.gov.uk

Ballywilliam, Petticrew, Emily, Down: North Comber, **Square (The)**, and Houses, Ulster Covenant 1912 in www.proni.gov.uk

Ballywilliam, Petticrew, Louise, Down: North Comber, **Square (The)**, and Houses, Ulster Covenant 1912 in www.proni.gov.uk

Ballywilliam, Robb, Alexander, **Ballywilliam**, D/654/A3/1E, [Freeholders in www.proni.gov.uk](http://www.proni.gov.uk)

Ballywilliam, Shaw, James, **Ballywilliam**, D/654/A3/1C, [Freeholders in www.proni.gov.uk](http://www.proni.gov.uk)

Ballywilliam, Shaw, John, **Ballywilliam**, D/654/A3/1B, [Freeholders in www.proni.gov.uk](http://www.proni.gov.uk)

Ballywilliam, Todd, John, **Ballywilliam**, D/654/A3/1N, [Freeholders in www.proni.gov.uk](http://www.proni.gov.uk)

Ballywilliam, Todd, William, **Ballywilliam**, D/654/A3/1B, [Freeholders in www.proni.gov.uk](http://www.proni.gov.uk)

Bamford, John Wylie *Comber: study in urban geography* QUB Thesis B113 BA (Hons) 1958 with acknowledgment to **The Education and Library Service of the South Eastern Education and Library Board**.

Bank House, Square (The), Comber .see under Comber **Square (The)** **Note from DR** - This would have been the Northern Banking Co Ltd. James Park Cinnamon was the manager.

Bank Reclamation Bank **Ringreevy** Earth And Stone Reclamation Bank J48986945 [Mrd 148:028](#) see the Crown © database www.ehsni.gov.uk/nismrsearch

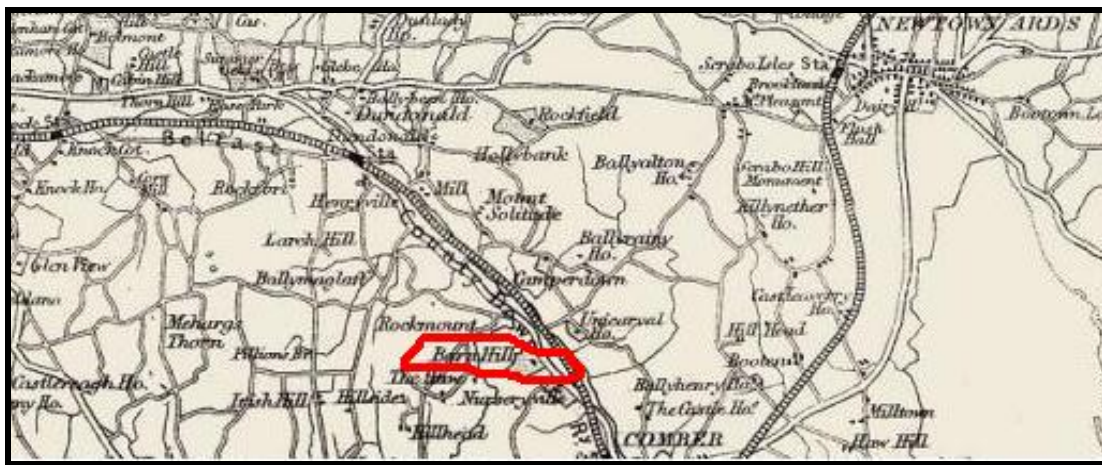
Bank Reclamation Bank **Ringreevy** Reclamation Bank J490695 [Mrd 148:030](#) see the Crown © database www.ehsni.gov.uk/nismrsearch

Bank Reclamation **Cullintraw** D-Shaped Reclamation Bank J48736860 [Mrd 148:013](#) see the Crown © database www.ehsni.gov.uk/nismrsearch

Bardon, J. *A History of Ulster* (Belfast, 1992) from Len Ball & Desmond Rainey's 'A Taste.'

Barn Hill It is named on 1859 6" OS map as within **Ballyloughan**. **Picture in Haines**. It has not been recognised by ESHNI?

Barn Hill Description freepages.genealogy.rootsweb.ancestry.com/~rosdavies/ Comber Map Reference 21: 44/71 Farm; 2km NW of Comber; The Site of A School In 1837; Near **Ballyloughan**; Residence of Guy Stone Esq. 6 May 1845 V7 P34,43 OSM ; AG



Comber's northern environs from Edward Weller *The Environs of Belfast* nd [1863?]

Barn Hill Inhabitants etc

Barn Hill, Browne, Charles, **Barn Hill** Householder in Griffiths Valuation ~1863 several websites have details

Barn Hill, Dugan, James, **Barn Hill** Householder in Griffiths Valuation ~1863 several websites have details

Barn Hill, Graham, Mary, **Barn Hill** Householder in Griffiths Valuation ~1863 several websites have details

Barn Hill, Stone, Elizabeth-Down: North-, Comber-Orange Hall Ulster Covenant 1912 in www.proni.gov.uk

Barn Hill, Stone, Guy, **Barn Hill** Householder in Griffiths Valuation ~1863 several websites have details

Barn Hill, Stone, Samuel, Barn Hill, , , in Clergy and Gentry section, , , Barn Hill, Comber **1880** street directory see www.lennonwylie.co.uk

Barnhill, Stone, Miss, Barnhill Comber **1907** street directory see www.lennonwylie.co.uk

Barnhill, Stone, Samuel, J.P., Barnhill , Comber **1907** street directory see www.lennonwylie.co.uk

Barn Hill, Todd, William, **Barn Hill** Householder in Griffiths Valuation ~1863 several websites have details

Bardon, J. *A History of Ulster* (Belfast, 1992) from Len Ball & Desmond Rainey's 'A Taste..'

Barnard, Alfred *The whisky distilleries of the United Kingdom* London: Harper's Weekly Gazette, 1887 443p. Includes brief accounts of the Upper and Lower Distilleries at Comber. with acknowledgment to **The Education and Library Service of the South Eastern Education and Library Board**.

Barnet, Andrew, Comber, Down: North, Comber, **Square (The)**, Ulster Covenant 1912 in www.proni.gov.uk

Barns, Mr. Comber Dragoons Quartered In His Stable But Their Arms & Belongings Stolen 31 Oct 1796 NS, freepages.genealogy.rootsweb.ancestry.com/~rosdavies/

Barr, Adam, **Ballyhanwood** Householder in Griffiths Valuation ~1863 several websites have details

Barr, Alexander, **Granshaw**, D/654/A3/1A, [Freeholders in www.proni.gov.uk](#)

Barr, Alexander, **Granshaw**, D/654/A3/1A, [Freeholders in www.proni.gov.uk](#)

Barret, William, **High Street** Comber, Down: North, Comber, **Square (The)**, Ulster Covenant 1912 in www.proni.gov.uk

Barrett, Samuel, Comber, Down: North, Comber, **Square (The)**, Ulster Covenant 1912 in www.proni.gov.uk

Barry, J. Mr J Barry Comber The Monthly Court was **held in his inn** in 1836 V7 P 32 OSM, freepages.genealogy.rootsweb.ancestry.com/~rosdavies/

Barry, James, Comber, Down: North, Comber, Orange Hall, Ulster Covenant 1912 in www.proni.gov.uk

Barry, John - listed as one of the 64 subscribers to Comber Farming Society 1818/9 No. 24

Barry, John, Comber, D/654/A3/1S, [Freeholders in www.proni.gov.uk](#)

Barry, John, Comber, T/761/19, [Freeholders in www.proni.gov.uk](#)

Barry, John, Comber, T/761/20, [Freeholders in www.proni.gov.uk](#)

Barry John **Magheracouse** Down: North Ballygowan Orange Hall & Church Ulster Covenant 1912 in www.proni.gov.uk

Barry, Maggie, Comber, Down: North, Comber, Orange Hall, Ulster Covenant 1912 in www.proni.gov.uk

Barry, Mrs. Comber Daughter of Daniel McMorran; Helped with **local history**[published?] of **Magheracouse** Oct 1898 Msch P1, freepages.genealogy.rootsweb.ancestry.com/~rosdavies/

Barry, Peter, **Ballygowan** Householder in Griffiths Valuation ~1863 several websites have details

Barry, Peter, Comber of **Tullygirvin**; His Wife Jane D. 19 Aug 1828 Aged 33; Father of William; His 2nd Wife Betty D. 18 Jul 1850 Aged 45; Tullynakill Graveyard Mis, freepages.genealogy.rootsweb.ancestry.com/~rosdavies/

Barry, Peter, **Tullygarvan** Householder in Griffiths Valuation ~1863 several websites have details

Barry Peter Tullyhubbert Down: North Ballygowan Orange Hall & Church Ulster Covenant 1912 in www.proni.gov.uk
Barry, William, Mill Street Comber, Down: North, Comber, Reading Room, Ulster Covenant 1912 in www.proni.gov.uk
Barry, William, Comber His Will Granted 24 Mar 1854 IIW # 4033 & 3978, freepages.genealogy.rootsweb.ancestry.com/~rosdavies/
Barry William Tullyhubbert Down: North Ballygowan Orange Hall Ulster Covenant 1912 in www.proni.gov.uk

Barton, John , Comber A Freeholder In **Tullyhubbert** in 1783; his DNA mapped researcher listed freepages.genealogy.rootsweb.ancestry.com/~rosdavies/

, Roll Call Bartstam 'At' Juno.Com

Barton, John , Comber of **Tullyhubbert**; Leased Land From Messrs. Mussenden, Walker & Reid In 1783 FR; Kyle . , freepages.genealogy.rootsweb.ancestry.com/~rosdavies/

Barton, John , Comber of **Tullyhubbert**; Leased Land From Mr.Todd In 1783 FR; Kyle, freepages.genealogy.rootsweb.ancestry.com/~rosdavies/

Bassett, Catherine, High Street Comber, Down: North, Comber, 1st Presbyterian Church, Ulster Covenant 1912 in www.proni.gov.uk

Bassett, Georgina, High Street Comber, Down: North, Comber, 1st Presbyterian Church, Ulster Covenant 1912 in www.proni.gov.uk

Bassett, G.H. County Down, Guide and Directory (Dublin, 1886) from Len Ball & Desmond Rainey's 'A Taste.'

Bassett, Hugh, Comber, Down: North, Comber, Square (The) , Ulster Covenant 1912 in www.proni.gov.uk

Bassett, James, High Street Comber, Down: North, Comber, Orange Hall, Ulster Covenant 1912 in www.proni.gov.uk

Bassett, John, High Street Comber, Down: North, Comber, Orange Hall, Ulster Covenant 1912 in www.proni.gov.uk

Bassett, Minnie, High Street Comber, Down: North, Comber, 1st Presbyterian Church, Ulster Covenant 1912 in www.proni.gov.uk

Bassett, Sarah, Ballywilliam Comber, Down: North, Comber, **Square (The)**, and Houses, Ulster Covenant 1912 in www.proni.gov.uk

Bat, J. Mr. Comber teacher at Comber school in 1836 , **East Side of Square (The)** ,Residence Attached, V 7 P 34 OSM, freepages.genealogy.rootsweb.ancestry.com/~rosdavies/

Bateman, Isabella ,Comber of **Ballymaglaff**; b. abt. 1786; Married David Kennedy Abt. 1807; Mother of Anna Bella B. 1808 RAJ G7, freepages.genealogy.rootsweb.ancestry.com/~rosdavies/

Baxter, Alexander, Ballyaltkilligan, D/654/A3/1Q, Freeholders in www.proni.gov.uk

Baxter, James , Comber Husband of Margaret Coey; Father of James Coey Baxter B. 5 Mar 1874 –CR

freepages.genealogy.rootsweb.ancestry.com/~rosdavies/

Baxter, James, Comber, Down: North, Comber, Square (The) , Ulster Covenant 1912 in www.proni.gov.uk

Baxter, Jane. Miss. Comber Wife of William Hull; Mother of Margaret B. 1869 & Agnes B. 1870 , CR,

freepages.genealogy.rootsweb.ancestry.com/~rosdavies/

Baxter, Lizzie A. Comber, Down: North, Comber, **Square (The)** , Ulster Covenant 1912 in www.proni.gov.uk

Baxter, Maggie Coey, Comber, Down: North, Comber, Square (The) , Ulster Covenant 1912 in www.proni.gov.uk

Baxter, Robert, Ballyaltkilligan Householder in Griffiths Valuation ~1863 several websites have details

Baxter, Sarah, Mill Street Comber, Down: North, Comber, Orange Hall, Ulster Covenant 1912 in www.proni.gov.uk

Baxter, William, Comber, Down: North, Comber, Square (The) , Ulster Covenant 1912 in www.proni.gov.uk

Beal, J. David *Adventurous film making* London: Focal Press, 1980 269p., plates . Contains the chapter "The films of Roy Spence" which includes extracts from the script of *The Wishing stone*. For accounts of some of Spence's many filmmaking awards, see: *Newtownards Chronicle* 22 Dec 1977 p.14 and 16 Mar 1978 p.23; *County Down Spectator* 11 Dec 1981 p.27; *Belfast Telegraph* 6 May 1982 p.10; *County Down Spectator* 1 Apr 1983 p.8. and *Newtownards Chronicle* 8 Sept 1983 p.1. with acknowledgment to **The Education and Library Service of the South Eastern Education and Library Board**.

Beard, Samuel, Gransha , D/654/A3/1A, Freeholders in www.proni.gov.uk

Beard, Samuel, Granshaw , D/654/A3/1B, Freeholders in www.proni.gov.uk

Beattie James Moneyrea Down: North Moneyreagh Moneyrea Orange Hall Ulster Covenant 1912 in www.proni.gov.uk

Beattie, John, Lisleen Householder in Griffiths Valuation ~1863 several websites have details

Beattie Maggie Moneyrea Down: North Moneyreagh Moneyrea Orange Hall Ulster Covenant 1912 in www.proni.gov.uk

Beattie, Samuel, Crossnacreevy Householder in Griffiths Valuation ~1863 several websites have details

Beattie Sarah Moneyrea Down: North Moneyreagh Moneyrea Orange Hall Ulster Covenant 1912 in www.proni.gov.uk

Beattie William J Junior Moneyrea Down: North Moneyreagh Moneyrea Orange Hall Ulster Covenant 1912 in www.proni.gov.uk

Beatty, Andrew, Ringreevy , D/654/A3/1N, Freeholders in www.proni.gov.uk

Beatty, Andrew, Ringreevy , D/654/A3/1Q, Freeholders in www.proni.gov.uk

Beatty, Andrew, Ringreevy , T/761/19, Freeholders in www.proni.gov.uk

Beatty, David, Lisleen , D/654/A3/1A, Freeholders in www.proni.gov.uk

Beatty, David, Lisleen , D/654/A3/1B, Freeholders in www.proni.gov.uk

Beatty , Robert **Ballyalton** , Newtownards Parish see Griffiths Valuation ~1863 several websites have details

Beck, Ellen Elizabeth, Ringreevy Comber, Down: North, Comber, **Square (The)**, and Houses, Ulster Covenant 1912 in www.proni.gov.uk

Beck, Hugh , Comber of **Gransha** w; Married Mary Lamont Abt. 1794; D. Newtownards RAJ G8,

freepages.genealogy.rootsweb.ancestry.com/~rosdavies/

Beck, Mary, Miss. Comber Wife of John Flemming; Mother of Mary Ann B. 1870 CR,

freepages.genealogy.rootsweb.ancestry.com/~rosdavies/

Beck, William, Ringreevy Comber, Down: North, Comber, **Square (The)** , Ulster Covenant 1912 in www.proni.gov.uk

Beers, Robert, Belfast Road Comber, Down: North, Comber, **Square (The)** , Ulster Covenant 1912 in www.proni.gov.uk

Beers, William, Mill Street Comber, Down: North, Comber, **Square (The)** , Ulster Covenant 1912 in www.proni.gov.uk

Beers, William, Ballygowan, D/654/A3/1B, Freeholders in www.proni.gov.uk

Beirs, Robert, Comber, Down: North, Comber, Square (The) , Ulster Covenant 1912 in www.proni.gov.uk

Belehy, Robert, Ballycreelly Householder in Griffiths Valuation ~1863 several websites have details

Belfast And County Down Railway Comber - all change [Newtownards Chronicle](#) 22 June 1978 p.22 contains Comber railway station. With photos. with acknowledgment to **The Education and Library Service of the South Eastern Education and Library Board.**

Belfast And County Down Railway. **Arnold, R. M.** {Mac} *The County Down : The Belfast And County Down Railway At Work ... Part 1 : Main Line Plus Branches Beyond Comber* 1981 Q7671074 Shelved At N22206a 1 Copy: , Location LHL

Belfast And County Down Railway. **Arnold, R.M.** *The County Down* Whitehead: Irish Steam Scene, 1981 141p., illus.

Includes useful information on the Comber line and station of the B.C.D.R. with acknowledgment to **The Education and Library Service of the South Eastern Education and Library Board.**

Belfast And County Down Railway. *Extension From Comber To Downpatrick With Branch From Saintfield To Ballynahinch* 1854 K2211296. Shelved At UD.382 1 Copy: , Location LHL

Belfast and County Down Railway. See **Coakham, D.** *Belfast & County Down Railway* (Leicester, 1998) from Len Ball & Desmond Rainey's 'A Taste..'

Belfast and County Down Railway. *Plans and sections of lines, Comber to Downpatrick and branch to Ballynahinch.* Six sheets, printed 1854. PRONI T 994 with acknowledgment to **The Education and Library Service of the South Eastern Education and Library Board.** **Belfast and County Down Railway.** See **Patterson, E.M.** *The Belfast & County Down Railway* (Newton Abbot, 1982) from Len Ball & Desmond Rainey's 'A Taste..'

Belfast & County Down Railway Company's Official Tourist Guide to County Down and Mourne Mountains.1924. If this does the same as for Dundonald then, the 3 miles to Comber and thereafter from there should be good material.

Belfast and Northern Ireland Directory 1948 from Len Ball & Desmond Rainey's 'A Taste..'

Belfast and Ulster Directory 1925 from Len Ball & Desmond Rainey's 'A Taste..'

Belfast Naturalists' Field Club see **Bennett, S.A.** *Abstract of address on the Comber estuary.* **Belfast Naturalists' Field Club Proceedings**, Ser.2., vol viii, pt. iv, 1922 pp 161-4 with acknowledgment to **The Education and Library Service of the South Eastern Education and Library Board.**

Belfast Road, Comber see **Comber Directory Belfast Road, Description, Detailed buildings etc , Inhabitants**

Bell? This query noted a possible error in Ulster Covenant 1912 , as listed in my introduction. **Note from DR** thinks the hand written identity is possibly that of **Robert Galbraith, Mill Street, grocer, listed in the 1916 Directory.** He does not appear elsewhere on the Covenant

Bell, Annie, Miss. Annie Bell, Comber Wife of John Harkness; Mother of Fanny B. 1867 CR, freepages.genealogy.rootsweb.ancestry.com/~rosdavies/

Bell, Arthur, Monlough Householder in Griffiths Valuation ~1863 several websites have details

Bell, George, Ballygowan, D/654/A3/1B, [Freeholders in www.proni.gov.uk](http://www.proni.gov.uk)

Bell George Crossnacreevy D/654/A3/1N [Freeholders in www.proni.gov.uk](http://www.proni.gov.uk)

Bell George Crossnacreevy D/654/A3/1S [Freeholders in www.proni.gov.uk](http://www.proni.gov.uk)

Bell, Isabella, Castle Street Comber Householder in Griffiths Valuation ~1863 several websites have details

Bell, James, Carnasure, D/654/A3/1A, [Freeholders in www.proni.gov.uk](http://www.proni.gov.uk)

Bell, James, Newtownards, Road., Comber Householder in Griffiths Valuation ~1863 several websites have details

Bell, James, Crescent (The), Comber Householder in Griffiths Valuation ~1863 several websites have details

Bell, James, Townparks Householder in Griffiths Valuation ~1863 several websites have details

Bell, John, Granshaw, D/654/A3/1B, [Freeholders in www.proni.gov.uk](http://www.proni.gov.uk)

Bell, John, Granshaw, DOW/5/3/2, [Freeholders in www.proni.gov.uk](http://www.proni.gov.uk)

Bell, Mary, Railway Street Comber, Down: North, Comber, Orange Hall, Ulster Covenant 1912 in www.proni.gov.uk

Bell, Robert, Cattogs Householder in Griffiths Valuation ~1863 several websites have details

Bell, Robert, Gransha , D/654/A3/1G, [Freeholders in www.proni.gov.uk](http://www.proni.gov.uk)

Bell, William, Ballyloughan, D/654/A3/1B, [Freeholders in www.proni.gov.uk](http://www.proni.gov.uk)

Bell, William, Ballyloughan, DOW/5/3/2, [Freeholders in www.proni.gov.uk](http://www.proni.gov.uk)

Bell, William, Granshaw, D/654/A3/1A, [Freeholders in www.proni.gov.uk](http://www.proni.gov.uk)

Bell, William, William Bell, . Comber Ran A Nursery; ds Lost In Ship Wreck 9 Mar 1793 NS, freepages.genealogy.rootsweb.ancestry.com/~rosdavies/

Bells of St. Mary's see **Carson, H J** *The bells of St. Mary's and the "Breeches Bible"; tales of the early preachers.* *Comber family link with sinking of the Titanic* *Mourne Observer* 19 Jan 1978 p.9. with acknowledgment to **The Education and Library Service of the South Eastern Education and Library Board.**

Belshaw Mrs Tullygirvan Down: North Ballygowan Orange Hall & Church Ulster Covenant 1912 in [Ulster Covenant 1912 in www.proni.gov.uk](http://www.proni.gov.uk)

Bench George J, Note from DR who re-identifies as **Bruce, George J**

Bennett, Agnes, Ballyloughan Comber, Down: North, Comber, 1st Presbyterian Church, Ulster Covenant 1912 in www.proni.gov.uk

Bennett, Alexander, Comber, Down: North, Comber, Orange Hall, Ulster Covenant 1912 in www.proni.gov.uk

Bennett, Andrew, Castle Street Comber Householder in Griffiths Valuation ~1863 several websites have details

Bennett, George, Magherascouse Householder in Griffiths Valuation ~1863 several websites have details

Bennett, J, High Street Comber, Down: North, Comber, **Square (The),** Ulster Covenant 1912 in www.proni.gov.uk

Bennett, James, Comber Received a prize at **Magherascouse** School Presentation Oct 1898 Msch P19,

freepages.genealogy.rootsweb.ancestry.com/~rosdavies/

Bennett, James, Ballygowan, Down: North, Newtownards, Mountstewart, Ulster Covenant 1912 in www.proni.gov.uk

Bennett, John, Edenslate Householder in Griffiths Valuation ~1863 several websites have details

Bennett, John, Monlough Householder in Griffiths Valuation ~1863 several websites have details

Bennett, John, Tullyhubbert Householder in Griffiths Valuation ~1863 several websites have details
Bennett, Lydia, Brownlow Street Comber, Down: North, Comber, Orange Hall, Ulster Covenant 1912 in www.proni.gov.uk
Bennett, Margaret Jane, Ballyloughan Comber, Down: North, Comber, 1st Presbyterian Church, Ulster Covenant 1912 in www.proni.gov.uk
Bennett, Mary, Miss. Mary BENNETT . Comber Received a prize at **Magherascouse** School Presentation Oct 1898 Msch P19, freepages.genealogy.rootsweb.ancestry.com/~rosdavies/
Bennett Mary Magherascouse Down: North Ballygowan Orange Hall & Church Ulster Covenant 1912 in www.proni.gov.uk
Bennett Rachel Magherascouse Down: North Ballygowan Orange Hall & Church Ulster Covenant 1912 in www.proni.gov.uk
Bennett, Rachel, Brownlow Street Comber, Down: North, Comber, **Square (The)**, Ulster Covenant 1912 in www.proni.gov.uk
Bennett, Robert , Comber Member of **Ballygowan** Flute Band In 1880, freepages.genealogy.rootsweb.ancestry.com/~rosdavies/
Bennett, Robert, Ballyrush Householder in Griffiths Valuation ~1863 several websites have details
Bennett, Samuel, Ballyloughan Comber, Down: North, Comber, **Square (The)**, Ulster Covenant 1912 in www.proni.gov.uk
Bennett, Samuel, Comber, Down: North, Comber, Square (The), Ulster Covenant 1912 in www.proni.gov.uk
Bennett, S.A. Abstract of address on the Comber estuary. Belfast Naturalists' Field Club Proceedings, Ser.2., vol viii, pt. iv, 1922 pp 161-4 with acknowledgment to **The Education and Library Service of the South Eastern Education and Library Board.**
Beresford, Robert, Comber, Down: North, Comber, Square (The), Ulster Covenant 1912 in www.proni.gov.uk

Berkeley, Margaret, Mount Alexander Comber, Down: North, Comber, **Square (The)**, Ulster Covenant 1912 in www.proni.gov.uk
Berkeley, Mrs., Castleavery Castleavery, Comber **1907** street directory see www.lennonwylie.co.uk
Berkeley, Samuel, Castleavery Castleavery, Comber **1907** street directory see www.lennonwylie.co.uk
Berkeley, Mrs. William, Nurseryville Comber **1907** street directory see www.lennonwylie.co.uk
Berkeley, William, Mount Alexander Comber, Down: North, Comber, **Square (The)**, Ulster Covenant 1912 in www.proni.gov.uk
Berkeley, William, Nurseryville , Inhabitants in St' Directory extract in OS Comber 1900 Sheet 37, www.alangodfreymaps.co.uk
Berklie, William, Nurseryville, in Clergy and Gentry section, , , **Nurseryville**, , Comber **1880** street directory see www.lennonwylie.co.uk

Best, James, Ballyloughan, ARM/5/2/5, Freeholders in www.proni.gov.uk
Best, James, Ballyloughan, ARM/5/2/9, Freeholders in www.proni.gov.uk
Best, James, Ballyloughan, D/1928/F/40, Freeholders in www.proni.gov.uk
Best, John, Ballyloughan, T/808/14936, Freeholders in www.proni.gov.uk
Best, John, Castle Lane Comber Householder in Griffiths Valuation ~1863 several websites have details
Best, John, Comber Husband of Agnes Reid; Father of Martha & Male Child B. 7 Oct 1867 & William B. 18 Apr 1869 CR, freepages.genealogy.rootsweb.ancestry.com/~rosdavies/
Best, Robert, Ballyloughan, ARM/5/2/5, Freeholders in www.proni.gov.uk
Best, Robert, Ballyloughan, ARM/5/2/9, Freeholders in www.proni.gov.uk
Best, Robert, Ballyloughan, D/1928/F/40, Freeholders in www.proni.gov.uk
Best, Samuel, Ballyloughan, ARM/5/2/5, Freeholders in www.proni.gov.uk
Best, Samuel, Ballyloughan, ARM/5/2/9, Freeholders in www.proni.gov.uk
Best, Samuel, Ballyloughan, D/1928/F/40, Freeholders in www.proni.gov.uk
Best, Samuel, Ballyloughan, D/1928/F/7A, Freeholders in www.proni.gov.uk

Betsy Gray Cottage [off Upper Gransha Road] Gransha Betsy Gray Cottage [off Upper Gransha Road] Gransha [near Six Road Ends] Newtownards Co Down BT23 ? ID 10651 HB24/09/025 Farm Buildings see the Crown © database www.ehsni.gov.uk/buildlist. **Check the postcode for Parish if in doubt**
Betsy Gray or Hearts of Down see **Lyttle, W G. Betsy Gray or Hearts of Down** (Newcastle, 1968) from Len Ball & Desmond Rainey's 'A Taste.'

Bibby, James Henry, Ballyhenry Comber, Down: North, Comber, **Square (The)**, Ulster Covenant 1912 in www.proni.gov.uk

Bibliography see Appendix

Biers, William, Ballygowan, D/654/A3/1A, Freeholders in www.proni.gov.uk

Big house was this Aureen

Bigger, James, Magherascouse Householder in Griffiths Valuation ~1863 several websites have details

Billinsly, Betty. Miss. Betty BILLINSLY . Comber Married John Riddle , 21 Oct 1714 At Ballynahinch Presbyterian Church By Rev James Macalpine BPCR, freepages.genealogy.rootsweb.ancestry.com/~rosdavies/

Biographical Succession Lists, Diocese of Down see **Leslie, I B. & Swanzy, H.B. Biographical Succession Lists, Diocese of Down** (1936) from Len Ball & Desmond Rainey's 'A Taste..

Birch, Mr. Esq. Comber Gentleman Owner of **Ballybeen House** & Land Owner In 1836; V 7 P 35 , 36 OSM, freepages.genealogy.rootsweb.ancestry.com/~rosdavies/
Birch, George{Rev} - listed as one of the 64 subscribers to Comber Farming Society 1818/9 No. 11
Birch, G W [Rev], Comber, T/761/20, **Freeholders in** www.proni.gov.uk
Birch, James, Ballybeen Householder in Griffiths Valuation ~1863 several websites have details
Birch, James, Ballybeen, D/654/A3/1N, Freeholders in www.proni.gov.uk
Birch, James, Ballybeen, T/761/19, Freeholders in www.proni.gov.uk
Birch, James, Ballybeen, T/761/20, Freeholders in www.proni.gov.uk
Birch, James, Ballybeen, , , in Clergy and Gentry section, , , Ballybeen, , Comber 1880 street directory see www.lennonwylie.co.uk
Birch, James-Ballygowan-Killinchy-Griffiths Valuation 1863?-
Birch, Misses, Bridge Street Comber Householder in Griffiths Valuation ~1863 several websites have details
Birch, Mary Miss, Bridge Street, , in Clergy and Gentry section, , , Bridge Street, , Comber 1880 street directory see www.lennonwylie.co.uk

Birnie, Patrick, Ballygowan, D/1364/L/1, Freeholders in www.proni.gov.uk

Black, Allen, Ballykeel Householder in Griffiths Valuation ~1863 several websites have details
Black, Anne, Mrs Anne BLACK . Knockbreda Area D. 11 Dec 1801; Mother , In, Law of Charles Brett Esq. of Charleville; Buried Comber Graveyard Mis, freepages.genealogy.rootsweb.ancestry.com/~rosdavies/

Black, Bella Miss. Bella BLACK . Comber Wife of David Dobbin; Mother of Elizabeth B. 1871 CR, freepages.genealogy.rootsweb.ancestry.com/~rosdavies/

Black, David, Granshaw, D/654/A3/1A, [Freeholders in www.proni.gov.uk](http://www.proni.gov.uk)
Black, David, Granshaw, DOW/5/3/2, [Freeholders in www.proni.gov.uk](http://www.proni.gov.uk)

Black, Ellen, Unicarval Comber, Down: North, Comber, Homes, Ulster Covenant 1912 in www.proni.gov.uk
Black, Ellen, Unicarville Comber, Down: North, Comber, **Square (The)**, Ulster Covenant 1912 in www.proni.gov.uk

Black, Francis Jr, Unicarville Comber, Down: North, Comber, Various, Ulster Covenant 1912 in www.proni.gov.uk
Black, Francis Sr, Unicarville Comber, Down: North, Comber, Various, Ulster Covenant 1912 in www.proni.gov.uk

Black, James, Granshaw, D/654/A3/1B, [Freeholders in www.proni.gov.uk](http://www.proni.gov.uk)

Black, Jane, Unicarval Comber, Down: North, Comber, Homes, Ulster Covenant 1912 in www.proni.gov.uk
Black, Jane, Moneyreagh Householder in Griffiths Valuation ~1863 several websites have details

Black, Joseph, Granshaw, D/654/A3/1A, [Freeholders in www.proni.gov.uk](http://www.proni.gov.uk)
Black, Joseph, Granshaw, D/654/A3/1B, [Freeholders in www.proni.gov.uk](http://www.proni.gov.uk)
Black, Joseph, Tullyhubbert Householder in Griffiths Valuation ~1863 several websites have details

Black, Thomas, Ballykeel Householder in Griffiths Valuation ~1863 several websites have details


Black Bob see *Gillespie rides. The thrilling story of a Comber soldier* (Stories of the Ards series) [County Down Spectator](http://www.countydownspectator.com) 7 July 1934 p.10; 14 July 1934 p.2; 27 Oct 1934 p.2. The latter article is the story of Black Bob, "the charger that died for Gillespie of Comber". with acknowledgment to **The Education and Library Service of the South Eastern Education and Library Board**.

Black Island Townland and **Black Island Rock**, emphasising this Townland's location in relation to Comber itself.



Comber's southern environs from Edward Weller *The Environs of Belfast* nd [1863?]

Black Island Townland Map scale 6 inches to the mile. OS 1st revision to the 1st series. [with acknowledgment to **The Education and Library Service of the South Eastern Education and Library Board**.] v **JPEG**
My apologies for quality, needs to be redone or perhaps taken from a non-copyright nautical chart?



Black Island Townland Collecting notes Black Island and Black Island Rocks

Adjoining townlands and adjoining civil parish es if relevant.

Alternative Spellings:

Similar Townland name in other adjoining civil parish[es] Yes/No.....

Records recorded under secondary spelling in different official bodies. Yes/No? don't know, so doubts arise that all entries have been found.]

Townland split across civil parish boundaries, ie Comber Civil Parish, Yes/No? don't know, so doubts

Black Island Townland Description

Description freepages.genealogy.rootsweb.ancestry.com/~rosdavies/ Comber Map Reference 21: 50/69 In Strangford Lough, 4km E of Comber

Black Island Townland Detailed Specific entries eg Buildings, Churches, Bridges, Demolished, Factorys, Houses, Mills, etc etc

Black Island; Ringreevy Sub-Rectangular Stone Feature J50616940 [Mrd 148:004](http://Mrd148:004) see the Crown © database

www.ehsni.gov.uk/built/mbr/monuments_database/mons.asp

Black Island Townland Finding Inhabitants or Occupiers as listed in Griffiths Valuations list

Occupiers as listed in the Valuation of Tenements: Union of Newtownards; **Black Island**, in Comber Parish- [1863] with acknowledgment to **The Education and Library Service of the South Eastern Education and Library Board**.

The left hand column reference is the actual location of the occupier etc on a special 6" inch map, 'Griffiths Valuation annotated map' An alphabetical list of these and other entries follows this table

No. and Letters of Reference to Map.	Names.		Description of Tenement.	Area.	Rateable Annual Valuation.		Total Annual Valuation of Rateable Property.
	Townlands and Occupiers.	Immediate Lessors.			Land.	Buildings.	
				A. R. P.	£ s. d.	£ s. d.	£ s. d.
1	BLACK ISLAND. (Ord S. 11.) Jas.&Hugh M'Cracken,	William Ferguson,	Land,	0 1 37	0 15 0	—	0 15 0

Black Island Townland The Alphabetical list Inhabitants or Occupiers, excluding censuses.

Black Island, Mc Cracken, Hugh, Householder in Griffiths Valuation ~1863 several websites have details

Black Island, Mc Cracken, James, Householder in Griffiths Valuation ~1863 several websites have details

Blackstock, James, **Bridge Street** Comber, Down: North, Comber, Square, Ulster Covenant 1912 in www.proni.gov.uk

Blackstock, James , Comber D. 23 Jan 1911 Aged 49; Husband of Martha Dalzell; Comber Graveyard MIS,

freepages.genealogy.rootsweb.ancestry.com/~rosdavies/

Blackstock, William J. Comber Husband of Ann Jane Miller; Father of John B. 30 Jul 1868 CR,

freepages.genealogy.rootsweb.ancestry.com/~rosdavies/

Blackstock, Wm. J., Flax Buyer, Brownlow St , Inhabitants in St' Directory extract in OS Comber 1900 Sheet 37,

www.alangodfreymaps.co.uk

Blackwater Bridge Blackwater Bridge, Ballykeigle Road, Ballykeel, Comber, BT23 5SD ID 11776 HB24/16/044 Bridge see the Crown © database www.ehsni.gov.uk/buildlist.

Blackwood, Mr.Esq. Comber Large Land Owner In 1836 V7 P 37 OSM, freepages.genealogy.rootsweb.ancestry.com/~rosdavies/

Blackwood, James, **Ballymaglaff**, T/761/19, **Freeholders in** www.proni.gov.uk

Blackwood, James, posting establishment, **Mill Street**, , in Traders etc section, , **Mill Street**, , Comber **1880** street directory see www.lennonwylie.co.uk

Blackwood, James, Posting Establishment **Mill Street**, Inhabitants in St' Directory extract in OS Comber 1900 Sheet 37,

www.alangodfreymaps.co.uk

Blain, John, Comber, DOW/5/3/2, **Freeholders in** www.proni.gov.uk

Blain, Thomas, **Granshaw**, D/654/A3/1R, **Freeholders in** www.proni.gov.uk

Blair, Evelina, **Ballywilliam** Comber, Down: North, Tullynakill, Homes, Ulster Covenant 1912 in www.proni.gov.uk

Blair, James Comber Husband of Grace Mcmillen; Father of Margaret B. 16 Mar 1874 CR,

freepages.genealogy.rootsweb.ancestry.com/~rosdavies/

Blair, Jane, Miss. Comber Wife of John Mcmillen; Mother of Mary B. 1866 & Grace B. 1868 & Agnes B. 1871 CR,

freepages.genealogy.rootsweb.ancestry.com/~rosdavies/

Blair, John, **Ballywilliam** Comber, Down: North, Comber, Church Grounds, Ulster Covenant 1912 in www.proni.gov.uk

Blair, John, **Ballykeel** Householder in Griffiths Valuation ~1863 several websites have details

Blair, John, **Bookkeeper**, **Mill Street** , Inhabitants in St' Directory extract in OS Comber 1900 Sheet 37, www.alangodfreymaps.co.uk

Blair, John, bookkeeper, High Street , **High Street**, Comber **1907** street directory see www.lennonwylie.co.uk

Blair, John, Comber, D/654/A3/1B, **Freeholders in** www.proni.gov.uk

Blair, John. Comber Husband of Martha Sherrard/ Sheridan; Father of Lizzie B. 12 Aug 1869 & Female B. 21 Mar 1871 CR,

freepages.genealogy.rootsweb.ancestry.com/~rosdavies/

Blair, Robert, **Ballykeel** Householder in Griffiths Valuation ~1863 several websites have details

Blair, Susan, **Ballyhanwood** Householder in Griffiths Valuation ~1863 several websites have details

Blair, Thomas, **Ballykeel** Householder in Griffiths Valuation ~1863 several websites have details

Blair, William, **Ballyhanwood** Householder in Griffiths Valuation ~1863 several websites have details

Blake, Rev . Comber Church of Ireland Minister In 1836;Subscribed £5 A Year To The Poor House; School Visitor To Tullynagee In Kilmood Townland in 1837 V7 P 32, 33, 44 ,96 OSM, freepages.genealogy.rootsweb.ancestry.com/~rosdavies/

Note from DR- Rev Blake is actually Rev Robert Ferrier Jex-Blake (Hyphenated).

Blake, Mrs of Comber see **Anderson, William** *Original poems: sacred, moral, elegaic *...*. etc.* Belfast: W. Anderson, 1841. 246p. Contains the three poems: An elegy on the death of the late Miss Nelson, of Ballycreely near Comber; An elegy on the death of the late Mrs. T. McConnell, of Comber, and, An elegy on the death of the late Mrs. Blake, of Comber. with acknowledgment to **The Education and Library Service of the South Eastern Education and Library Board.**

Blakeley, F or C R, Rev. Mr. Drumbo & Comber Clergyman of Drumbo Presbyterian Church In 1833 ; Executor In The Will of Letitia Johnston In 1839; of **Moneyrea** , Stack Yard Set On Fire 2 Dec 1848 DR; IIW # 34381 ,

freepages.genealogy.rootsweb.ancestry.com/~rosdavies/

Blakely Fletcher **Crossnacreevy** T/761/19 **Freeholders in** www.proni.gov.uk

Blakely Reverend F **Crossnacreevy** D/654/A3/1S **Freeholders in** www.proni.gov.uk

Blakely Robert **Crossnacreevy** D/654/A3/1A **Freeholders in** www.proni.gov.uk

Blakely Hamilton **Lisleen** Down: North Moneyreagh Moneyrea Orange Hall Ulster Covenant 1912 in www.proni.gov.uk

Blakely, Fletcher [Rev] Comber Presbyterian Minister At **Moneyrea** , ; Joined Remonstran Synod C. 1820 BPCR ,

freepages.genealogy.rootsweb.ancestry.com/~rosdavies/

Blakely, Rev., F., **Crossnacreevy** Householder in Griffiths Valuation ~1863 several websites have details

Blakely, Orr, & Sons, Knocknasham Mills , **Knocknasham Mills**, Comber **1907** street directory see www.lennonwylie.co.uk

Bleakley Flethcher Rev **Crossnacreevy** D/654/A3/1N **Freeholders in** www.proni.gov.uk see **Blakely**

Blizard, McCance, **Comber Distilleries**, in Traders etc section, , Comber **1880** street directory see www.lennonwylie.co.uk

Blizard, J. M^cCance, **Comber Distilleries** , Inhabitants Street Directory Extract in OS Comber 1900 Sheet 37, Godfrey Ed

Boal, Agnes , Miss. Comber Wife of James Kyle; Mother of Henry B. 1867 & William B. 1870; Also Spelt Boyle CR .

freepages.genealogy.rootsweb.ancestry.com/~rosdavies/

Boal, Anna Maria , Miss. Comber Wife of James Munn; Mother of Adam B. 1869 & David B. 1871 & Sarah B. 1874 CR,

freepages.genealogy.rootsweb.ancestry.com/~rosdavies/

Boal, Elizabeth S, **Ballyaltikilligan** Comber, Down: North, Comber, 1st Presbyterian Church, Ulster Covenant 1912 in

www.proni.gov.uk

Boal, Eva, **Ballyaltikilligan** Comber, Down: North, Comber, 1st Presbyterian Church, Ulster Covenant 1912 in www.proni.gov.uk

Boal, Francis , Comber Husband of Mary Munn; Father of Adam B. 29 Mar 1868 & Elizabeth Susanna B. 29 Jul 1870 CR .

Boal, Francis , Comber of **Crossnacreevy**; D. 27 Jan 1888 Aged 84; Husband of Jane; Father of Jane, William, James, Elizabeth,

Alexander & Francis; **Gransha** Presbyterian Graveyard Mis, freepages.genealogy.rootsweb.ancestry.com/~rosdavies/

Boal, Francis, **Ballyaltikilligan** Comber, Down: North, Comber, 1st Presbyterian Church, Ulster Covenant 1912 in www.proni.gov.uk

Boal, Francis, **Ballyaltikilligan** Householder in Griffiths Valuation ~1863 several websites have details

Boal, Francis, **Crossnacreevy** Householder in Griffiths Valuation ~1863 several websites have details

Boal, Francis, **Nurseryville** Householder in Griffiths Valuation ~1863 several websites have details

Boal, Hugh , **Knockbreda of Lisnabreeny**; Husband of Jane Who D. 17 Mar 1854 Aged 25; **Gransha** Presbyterian Graveyard, Comber

Mis, freepages.genealogy.rootsweb.ancestry.com/~rosdavies/

Boal, James, **Square (The)**, Comber Householder in Griffiths Valuation ~1863 several websites have details

Boal, John, **Ballyrickard** Householder in Griffiths Valuation ~1863 several websites have details

Boal, L, **Aureen** Comber, Down: North, Comber, **Square (The)**, Ulster Covenant 1912 in www.proni.gov.uk

Boal, Malcolm, **Square (The)**, Comber Householder in Griffiths Valuation ~1863 several websites have details

Boal, Margaret ,Miss. Comber Wife of Robert Connery; Mother of John B. 1865 & Joseph B. 1870 CR

freepages.genealogy.rootsweb.ancestry.com/~rosdavies/

Boal, Mary, **Ballyaltikilligan** Comber, Down: North, Comber, 1st Presbyterian Church, Ulster Covenant 1912 in www.proni.gov.uk

Boal, Robert J, **Ballymaleddy** Comber, Down: North, Comber, **Square (The)**, Ulster Covenant 1912 in www.proni.gov.uk

Boden, James, **Ballykeel**, D/654/A3/1N, **Freeholders in** www.proni.gov.uk

Bog[g] **Farm** in Gransha Townland **JG notes see 15 that it disappears from the OS 6" map 1858 map**

Bohal, Isabella. Miss. Comber Wife of James Quinn; Mother of Patrick B. 1874 CR,

freepages.genealogy.rootsweb.ancestry.com/~rosdavies/

Bohannan, George, Ballyrush, D/654/A3/1B, Freeholders in www.proni.gov.uk

Bohill, Thomas, Market Street Comber Householder in Griffiths Valuation ~1863 several websites have details

Bold Orange Heroes of Comber see **Rodgers, Willie** *Orange songs of Ulster* Outlet, 1968. A sound cassette
Bold Orange Heroes of Comber (Vocal) <http://www.orange-pages.d2g.com/merchandise.htm> Eg CD Disc 1 of 2. Item 17. Bold Orange Heroes of Comber (Vocal)

Bole William Crossnacreevy D/654/A3/1N Freeholders in www.proni.gov.uk

Bole William Crossnacreevy D/654/A3/1S Freeholders in www.proni.gov.uk

Book Clubs see Comber Farming Society

Booman, James, Comber, D/654/A3/1N, Freeholders in www.proni.gov.uk

Booman, James, Comber, D/654/A3/1Q, Freeholders in www.proni.gov.uk

Boomer, Susanna, Miss. Comber Wife of John Wylie; Mother of Thomas B. 1868 & Margaret B. 1871 CR,
freepages.genealogy.rootsweb.ancestry.com/~rosdavies/

Booten (The) Ballyrickart Townland see townland map

Booten (The) freepages.genealogy.rootsweb.ancestry.com/~rosdavies/ Comber Map Reference 21: 47/71 Farm; 3km NE of Comber



Comber's northern environs from Edward Weller *The Environs of Belfast* nd [1863?] [check Boot\(en\)](#)

Booten Cottage, Campbell, John, Booten Cottage Comber 1907 street directory see www.lennonwylie.co.uk

Boucher, David, Ballykeel Householder in Griffiths Valuation ~1863 several websites have details

Boucher, James, Comber of **Moneyrea**, ; A Joiner; Married Miss. Linday; Made Carts & Traps Like His Father C. 1880 SHM '86 P 26,
freepages.genealogy.rootsweb.ancestry.com/~rosdavies/

Boucher, James, Comber of **Tullygarvan**; Born 1877; His Father & Grandfather Had Been Coah, Builders And Implement & Fiddle Makers Before Him; An Article Available SHM '98 P 53,54,55, freepages.genealogy.rootsweb.ancestry.com/~rosdavies/

Boucher Jane Orr Tullygirvan Down: North Ballygowan Orange Hall & Church Ulster Covenant 1912 in [Ulster Covenant 1912 in www.proni.gov.uk](http://www.proni.gov.uk)

Boulders Cullintraw Line Of Boulders J48646772 [Mrd 148:026](http://www.ehsni.gov.uk/built/mbr/monuments_database/mons.asp) from www.ehsni.gov.uk/built/mbr/monuments_database/mons.asp

Bowden, Ellen Jane, Miss. Comber Wife of David Coey; Mother of Annie B. 1870 & David B. 1874 CR . ,
freepages.genealogy.rootsweb.ancestry.com/~rosdavies/

Bowden, Hugh Comber Husband of Mary Childs; Father of Martha B. 24 May 1871 CR,
freepages.genealogy.rootsweb.ancestry.com/~rosdavies/

Bowden, Hugh, Comber, Down: North, Comber, Orange Hall, Ulster Covenant 1912 in www.proni.gov.uk

Bowman, Andrew, Magherascouse Householder in Griffiths Valuation ~1863 several websites have details

Bowman, David, Comber Received a prize at **Magherascouse** School Presentation Oct 1898 Msch P19 ,
freepages.genealogy.rootsweb.ancestry.com/~rosdavies/

Bowman David Magherascouse Down: North Ballygowan Orange Hall & Church Ulster Covenant 1912 in www.proni.gov.uk

Bowman, Hannah, Miss. Comber Wife of Robert Elliot; Mother of Robert B. 1866 CR ,
freepages.genealogy.rootsweb.ancestry.com/~rosdavies/

Bowman, Henry, Comber of **Magherascouse**; A Weaver; Attended Magerascouse School C. 1840 Msch P12 ,
freepages.genealogy.rootsweb.ancestry.com/~rosdavies/

Bowman, Henry, 24 Brownlow Street Comber, Down: North, Comber, Various, Ulster Covenant 1912 in www.proni.gov.uk

Bowman, Henry, Magherascouse Householder in Griffiths Valuation ~1863 several websites have details

Bowman, Hugh, High Street Comber Householder in Griffiths Valuation ~1863 several websites have details

Bowman, Hugh, saddler, Bridge Street, , in Traders etc section, , **Bridge Street,** , Comber 1880 street directory see www.lennonwylie.co.uk

Bowman, Hugh, Saddler, Crescent , Inhabitants in St' Directory extract in OS Comber 1900 Sheet 37, www.alangodfrey.com

Bowman, Hugh, Townparks Householder in Griffiths Valuation ~1863 several websites have details

Bowman, Jane, Magherascouse Householder in Griffiths Valuation ~1863 several websites have details
Bowman, Jane, Miss. Senior & Junior Comber Received a prize at **Magherascouse** School Presentation Oct 1898 Msch P19 ,
freepages.genealogy.rootsweb.ancestry.com/~rosdavies/
Bowman Jane Magherascouse Down: North Ballygowan Orange Hall & Church Ulster Covenant 1912 in www.proni.gov.uk
Bowman John Magherascouse Down: North Ballygowan Orange Hall & Church Ulster Covenant 1912 in www.proni.gov.uk
Bowman, John , Comber Husband of Mary Ann Patton; Father of William James B. 18 Oct 1868 CR ,
freepages.genealogy.rootsweb.ancestry.com/~rosdavies/
Bowman, John , Comber Passed Exams At **Magherascouse** School 30 Jan 1834 Msch P7 ,
freepages.genealogy.rootsweb.ancestry.com/~rosdavies/
Bowman, John , Comber Received a prize at **Magherascouse** School Presentation Oct 1898 Msch P19 ,
freepages.genealogy.rootsweb.ancestry.com/~rosdavies/
Bowman, John K, Comber Received a prize at **Magherascouse** School Presentation Oct 1898 Msch P19 ,
freepages.genealogy.rootsweb.ancestry.com/~rosdavies/
Bowman, John, High Street Comber, Down: North, Comber, Orange Hall, Ulster Covenant 1912 in www.proni.gov.uk
Bowman, John, Mr. Comber Visited **Magherascouse** School 22 Jan 1834 And Examined 4th Class' Reading Msch P6 ,
freepages.genealogy.rootsweb.ancestry.com/~rosdavies/
Bowman, John, Ballymagaughey Householder in Griffiths Valuation ~1863 several websites have details
Bowman, John, Magherascouse Householder in Griffiths Valuation ~1863 several websites have details
Bowman, John, Saddler, Bridge Street. Inhabitants Street Directory Extract in OS Comber 1900 Sheet 37, Godfrey Ed
Bowman, Maggie, Miss. Comber Received a prize at **Magherascouse** School Presentation Oct 1898 Msch P19 ,
freepages.genealogy.rootsweb.ancestry.com/~rosdavies/
Bowman Mary Magherascouse Down: North Ballygowan Orange Hall & Church Ulster Covenant 1912 in www.proni.gov.uk
Bowman Robert Magherascouse Down: North Ballygowan Orange Hall Ulster Covenant 1912 in www.proni.gov.uk
Bowman Robert Magherascouse Down: North Ballygowan Orange Hall & Church Ulster Covenant 1912 in www.proni.gov.uk
Bowman Sarah Magherascouse Down: North Ballygowan Orange Hall & Church Ulster Covenant 1912 in www.proni.gov.uk
Bowman, Sarah, Miss. Comber Received a prize at **Magherascouse** School Presentation Oct 1898 Msch P19 ,
freepages.genealogy.rootsweb.ancestry.com/~rosdavies/
Bowman, William John , Comber Member of **Ballygowan** Flute Band 1880 **Photo** ,
freepages.genealogy.rootsweb.ancestry.com/~rosdavies/
Bowman, William, Ballygowan Householder in Griffiths Valuation ~1863 several websites have details

Boyce, Agnes, Miss. Comber Received a prize at **Magherascouse** School Presentation Oct 1898 Msch P19,
freepages.genealogy.rootsweb.ancestry.com/~rosdavies/
Boyce, Grace, Miss. Comber Received a prize at **Magherascouse** School Presentation Oct 1898 Msch P19,
freepages.genealogy.rootsweb.ancestry.com/~rosdavies/
Boyce, Henry, Magherascouse Householder in Griffiths Valuation ~1863 several websites have details
Boyce, Hugh, Ballyloughan, D/654/A3/1X, **Freeholders in** www.proni.gov.uk
Boyce, Isabella, Miss.. Comber Received a prize at **Magherascouse** School Presentation Oct 1898 Msch P19 .
Boyce, James , Comber Received a prize at **Magherascouse** School Presentation Oct 1898 Msch P19,
freepages.genealogy.rootsweb.ancestry.com/~rosdavies/
Boyce, James, Magherascouse Householder in Griffiths Valuation ~1863 several websites have details
Boyce, John , X2. Comber Received a prize at **Magherascouse** School Presentation Oct 1898 Msch P19,
freepages.genealogy.rootsweb.ancestry.com/~rosdavies/
Boyce, John, Magherascouse Householder in Griffiths Valuation ~1863 several websites have details
Boyce John Magherascouse Down: North Ballygowan Orange Hall Ulster Covenant 1912 in www.proni.gov.uk
Boyce, Lizzie , Miss. Comber Received a prize at **Magherascouse** School Presentation Oct 1898 Msch P19
Boyce, Mary Ann, Miss.. Comber Received a prize at **Magherascouse** School Presentation Oct 1898 Msch P19,
freepages.genealogy.rootsweb.ancestry.com/~rosdavies/
Boyce, Samuel P, Comber Received a prize at **Magherascouse** School Presentation Oct 1898 Msch P19,
freepages.genealogy.rootsweb.ancestry.com/~rosdavies/
Boyce, William, Ballygowan Householder in Griffiths Valuation ~1863 several websites have details
Boyce William Magherascouse Down: North Ballygowan Orange Hall Ulster Covenant 1912 in www.proni.gov.uk

Boyd, Aggie, High Street Comber, Down: North, Comber, 1st Presbyterian Church, Ulster Covenant 1912 in www.proni.gov.uk
Boyd, Agnes, Ballyalton Householder in Griffiths Valuation ~1863 several websites have details
Boyd , Agnes Ballyalton , Comber Parish see Griffiths Valuation ~1863 several websites have details
Boyd, Agnes, Miss. Comber B. 1670; Married William Orr Abt. 1691; Mother of John B. 1692 & Mary B. 1694 & James B. 1696 & William B. 1698 & Sarah B. 1700 & Margaret B. 1702; D. 1741 At **Ballybeen** RAJ G4,
freepages.genealogy.rootsweb.ancestry.com/~rosdavies/
Boyd, Agnes, Miss. Comber B. 1670; Married William Orr Abt. 1691; Mother of John B. 1692 & Mary B. 1694 & James B. 1696 & William B. 1698 & Sarah B. 1700 & Margaret B. 1702; D. 1741 At **Ballybeen** RAJ G4,
freepages.genealogy.rootsweb.ancestry.com/~rosdavies/
Boyd, Annie, Brownlow Street Comber, Belfast: West, Woodvale, Boundary Street Mission Hall, Ulster Covenant 1912 in www.proni.gov.uk
Boyd, David - listed as one of the 64 subscribers to Comber Farming Society 1818/9 No. 13
Boyd, David, Comber Proprietor of a flax mill in **Ballywilliam** Townland In 1836 V7 P 39 OSM ,
freepages.genealogy.rootsweb.ancestry.com/~rosdavies/
Boyd, David, Ballywilliam, D/654/A3/1A, **Freeholders in** www.proni.gov.uk
Boyd, David, Ballywilliam, D/654/A3/1A, **Freeholders in** www.proni.gov.uk
Boyd, David, Ballywilliam, D/654/A3/1S, **Freeholders in** www.proni.gov.uk
Boyd, David, Ballywilliam, D/654/A3/1S, **Freeholders in** www.proni.gov.uk
Boyd, David, Ballywilliam, D/654/A3/1X, **Freeholders in** www.proni.gov.uk
Boyd, David, Ballywilliam, T/761/19, **Freeholders in** www.proni.gov.uk
Boyd, David, Ballywilliam, T/761/20, **Freeholders in** www.proni.gov.uk
Boyd, David, Comber Held Receivership Over Comber Picture House 5 Apr 1935 DR**Ballyaltkilligan** ,
freepages.genealogy.rootsweb.ancestry.com/~rosdavies/

Boyd, David, Comber Held Receivership Over Comber Picture House 5 Apr 1935 DR[Ballyaltikilligan](http://freepages.genealogy.rootsweb.ancestry.com/~rosdavies/) ,
freepages.genealogy.rootsweb.ancestry.com/~rosdavies/
Boyd, David, Comber Left A Will In 1839; Executor Was R. Boyd of Ballywilliam IIW # 7416 ,
freepages.genealogy.rootsweb.ancestry.com/~rosdavies/
Boyd, David, Comber Left A Will In 1839; Executor Was R. Boyd of Ballywilliam IIW # 7416
Boyd, David, Comber Proprietor of a flax mill in Ballywilliam Townland In 1836 V7 P 39 OSM .
freepages.genealogy.rootsweb.ancestry.com/~rosdavies/
Boyd, David, High Street Comber Householder in Griffiths Valuation ~1863 several websites have details
Boyd, Doreathea, Mill Street Comber, Down: North, Comber, Orange Hall, Ulster Covenant 1912 in www.proni.gov.uk
Boyd, George, Comber, Down: North, Comber, Square (The), Ulster Covenant 1912 in www.proni.gov.uk
Boyd, Hill, Ballystockar, DOW/5/3/1, Freeholders in www.proni.gov.uk
Boyd, Hill, Ballystockart, D/654/A3/1B, Freeholders in www.proni.gov.uk
Boyd, Hugh, High Street Comber, Down: North, Comber, 1st Presbyterian Church, Ulster Covenant 1912 in www.proni.gov.uk
Boyd, Hugh Ballyalton , Newtownards Parish see Griffiths Valuation ~1863 several websites have details
Boyd, Hugh Ballyalton , Newtownards Parish see Griffiths Valuation ~1863 several websites have details
Boyd, Hugh, Ballyalton, D/654/A3/1A, Freeholders in www.proni.gov.uk
Boyd, Hugh, Ballyalton, D/654/A3/1B, Freeholders in www.proni.gov.uk
Boyd, Hugh, Ballyalton, D/654/A3/1S, Freeholders in www.proni.gov.uk
Boyd, Hugh, Ballyalton, DOW/5/3/1, Freeholders in www.proni.gov.uk
Boyd, Hugh, Ballyalton, T/761/19, Freeholders in www.proni.gov.uk
Boyd, Hugh Ballyalton , Newtownards Parish see Griffiths Valuation ~1863 several websites have details
Boyd, Hugh Ballyalton , Newtownards Parish see Griffiths Valuation ~1863 several websites have details
Boyd Hugh William Tullygirvan Down: North Ballygowan Orange Hall Ulster Covenant 1912 in [Ulster Covenant 1912 in www.proni.gov.uk](http://www.proni.gov.uk)
Boyd, James, Ballyalton, D/654/A3/1A, Freeholders in www.proni.gov.uk
Boyd, James, Ballymaglaff, D/654/A3/1A, Freeholders in www.proni.gov.uk
Boyd, James, Ballymaglaff, D/654/A3/1B, Freeholders in www.proni.gov.uk
Boyd, James, Ballymaglaff, DOW/5/3/1, Freeholders in www.proni.gov.uk
Boyd, James, Ballywilliam Householder in Griffiths Valuation ~1863 several websites have details
Boyd, Jennie P, Comber, Down: North, Comber, Homes, Ulster Covenant 1912 in www.proni.gov.uk
Boyd, John, Ballyalton, D/654/A3/1A, Freeholders in www.proni.gov.uk
Boyd, John, Ballyalton, D/654/A3/1B, Freeholders in www.proni.gov.uk
Boyd, John, Ballyalton, D/654/A3/1S, Freeholders in www.proni.gov.uk
Boyd, John, Ballyalton, DOW/5/3/1, Freeholders in www.proni.gov.uk
Boyd, John, Granshagh, T/761/19, Freeholders in www.proni.gov.uk
Boyd, John, Crescent (The), Comber Householder in Griffiths Valuation ~1863 several websites have details
Boyd, Maggie, High Street Comber, Down: North, Comber, 1st Presbyterian Church, Ulster Covenant 1912 in www.proni.gov.uk
Boyd, Martha, Railway Street Comber, Down: North, Comber, Orange Hall, Ulster Covenant 1912 in www.proni.gov.uk
Boyd, Mary, Railway Street Comber, Down: North, Comber, Orange Hall, Ulster Covenant 1912 in www.proni.gov.uk
Boyd, Mary, Ballymaglaff Householder in Griffiths Valuation ~1863 several websites have details
Boyd, Rob't - listed as one of the 64 subscribers to Comber Farming Society 1818/9 No. 30
Boyd, Robert, Ballyalton Householder in Griffiths Valuation ~1863 several websites have details
Boyd, Robert Ballyalton , Comber Parish see Griffiths Valuation ~1863 several websites have details
Boyd, Robert, Ballywilliam, D/654/A3/1A, Freeholders in www.proni.gov.uk
Boyd, Robert, Ballywilliam, D/654/A3/1B, Freeholders in www.proni.gov.uk
Boyd, Robert, Ballywilliam, D/654/A3/1S, Freeholders in www.proni.gov.uk
Boyd, Robert, Ballywilliam, D/654/A3/1X, Freeholders in www.proni.gov.uk
Boyd, Samuel, Ballyalton, D/654/A3/1B, Freeholders in www.proni.gov.uk
Boyd, William, Ballyalton, D/654/A3/1N, Freeholders in www.proni.gov.uk
Boyd, William, Ballycreelly Householder in Griffiths Valuation ~1863 several websites have details
Boyd, William, Ballymagaughey Householder in Griffiths Valuation ~1863 several websites have details
Boyd, William, Ballynichol Householder in Griffiths Valuation ~1863 several websites have details
Boyd, William, Ballywilliam Householder in Griffiths Valuation ~1863 several websites have details
Boyd, William, Ballywilliam, D/654/A3/1A, Freeholders in www.proni.gov.uk
Boyd, William, Ballywilliam, D/654/A3/1B, Freeholders in www.proni.gov.uk
Boyd, William, Ballywilliam, D/654/A3/1X, Freeholders in www.proni.gov.uk
Boyd, William, Granshagh, D/654/A3/1P, Freeholders in www.proni.gov.uk
Boyd, William, Ballywilliam Flax Mills, , in Clergy and Gentry section, , , **Ballywilliam Flax Mills,** , Comber **1880** street directory see www.lennonwylie.co.uk
Boyd, William, J.P., Ballywilliam Flax Mills , Inhabitants in St' Directory extract in OS Comber 1900 Sheet 37, www.alangodfrey.com
Boyd, William, J.P., Ballywilliam , **Ballywilliam,** Comber **1907** street directory see www.lennonwylie.co.uk

Boyle, Agnes , Miss. Comber Wife of James Kyle; Mother of Henry B. 1867 & William B. 1870; Also Spelt Boal CR, freepages.genealogy.rootsweb.ancestry.com/~rosdavies/
Boyle, Jane , Miss. Comber Wife of Joseph Dugan; Mother of John B. 1870 CR, freepages.genealogy.rootsweb.ancestry.com/~rosdavies/
Boyle, John, Lisleen , D/654/A3/1B, Freeholders in www.proni.gov.uk
Boyle, John, Lisleen , D/654/A3/1B, Freeholders in www.proni.gov.uk

Bradey, Mr Comber Husband of Jane Mcmillen; Father of William John B. 1 Apr 1865 & Joseph B. 21 May 1866 & Agnes B. 7 Apr 1868 & John Mcmillen Bradey B. 13 Dec 1869 & Annie B. 1 Mar 1871 CR, freepages.genealogy.rootsweb.ancestry.com/~rosdavies/

Bradley, John, Castleavery, D/654/A3/1B, Freeholders in www.proni.gov.uk
Bradley James Clontnakelly D/654/A3/1B Freeholders in www.proni.gov.uk
Bradley James Clontnakelly D/654/A3/1B Freeholders in www.proni.gov.uk
Bradley Samuel Clontnically D/654/A3/1S Freeholders in www.proni.gov.uk
Bradley, Samuel, Clontnecally, D/654/A3/1N, Freeholders in www.proni.gov.uk

Bradley, Samuel, Clontonically, D/654/A3/1S, [Freeholders in www.proni.gov.uk](http://www.proni.gov.uk)

Bradley see also Braidey , Bradey Brady, Breadley etc

Brady, James, [Tullygarvan](#) Householder in Griffiths Valuation ~1863 several websites have details

Brady, James, [Tullygarvan](#) Householder in Griffiths Valuation ~1863 several websites have details

Braeside, Comber-5-Rogers-John-Down: North- Comber-Reading Room Ulster Covenant 1912 in www.proni.gov.uk

Braidey or Bradey, Richard. Comber Husband of Jane Mcmillen; Father of William John B. 1 Apr 1865 & Joseph B. 21 May 1866 & Agnes B. 7 Apr 1868 & John Mcmillen Bradey B. 13 Dec 1869 & Annie B. 1 Mar 1871 CR,
freepages.genealogy.rootsweb.ancestry.com/~rosdavies/

Braidey, Richard, freepages.genealogy.rootsweb.ancestry.com/~rosdavies/

Braithwaite, Robert, **Square (The)**, Comber Householder in Griffiths Valuation ~1863 several websites have details

Brathwaite, Robert, **Square (The)**, Comber Householder in Griffiths Valuation ~1863 several websites have details

Bravest Soldier see Wakeham, Eric. *The bravest soldier. Sir Rollo Gillespie, 1766-1814. A historical military sketch.* London: Blackwood & Sons, 1937 292p. frontis, plates, maps. with acknowledgment to **The Education and Library Service of the South Eastern Education and Library Board.**

Breadley, John , Comber of Tullygirvan; D. 5 Jan 1808 Aged 47; Son of Samuel & Elizabeth; Buried Saintfield Church of Ireland Graveyard Mis, freepages.genealogy.rootsweb.ancestry.com/~rosdavies/

Breadley, Samuel , Comber of Tullygirvan; D. 22 Sep 1746 Aged 66; Son of John & Mary; Buried Killinchy Graveyard Mis., freepages.genealogy.rootsweb.ancestry.com/~rosdavies/

Breadley, Samuel , Comber of Tullygirvan; D. 29 Oct 1803 Aged 82; Husband of Elizabeth McCormick; Father of John; Buried Saintfield Church of Ireland Graveyard Mis, freepages.genealogy.rootsweb.ancestry.com/~rosdavies/

Breadly James Clontinically D/654/A3/1A [Freeholders in www.proni.gov.uk](http://www.proni.gov.uk)

Breeches Bible see Carson, H J *The bells of St. Mary's and the "Breeches Bible"; tales of the early preachers. Comber family link with sinking of the Titanic* *Mourne Observer* 19 Jan 1978 p.9. with acknowledgment to **The Education and Library Service of the South Eastern Education and Library Board.**

Breen Jane **Ballyhenry** Down: North Portaferry Court House Dodds, Alexander Ulster Covenant 1912 in www.proni.gov.uk

Breen William John **Ballyhenry** Down: North Portaferry Court House Dodds, Alexander Ulster Covenant 1912 in www.proni.gov.uk

Breeze, Mary, Miss. Comber of **Ballymaglaff**; B. Abt. 1775; Married John Kennedy Abt. 1795; Mother of of Jane B. 1796 & Mary B. 1798 & Susannah B. 1800 & William B. 1802 & Elizabeth B. 1804; D. Abt. 1804 At **Ballymaglaff** RAJ G7, freepages.genealogy.rootsweb.ancestry.com/~rosdavies/

Breffet, Jane, **Castle Street** Comber Householder in Griffiths Valuation ~1863 several websites have details

Brennan, Patrick, **Gransha** , D/654/A3/1G, [Freeholders in www.proni.gov.uk](http://www.proni.gov.uk)

Brett, Charles , Esq. Knockbreda of Charleville; Son of Charles & Mary; Husband of Martha Alicia Black; Father of Rev. Wills Hill Brett; D. 23 Jun 1829 Aged 77; Comber Graveyard Mis, freepages.genealogy.rootsweb.ancestry.com/~rosdavies/

Brett, C.E.B. *Buildings of North County Down* (Belfast, 2002) from Len Ball & Desmond Rainey's 'A Taste..'

Brett, Wills Hill [Rev] . Greyabbey & Inishargy B. 4 Jan 1798 In Belfast; Minister At Greyabbey From 1821 To 1843 Then Kircubbin; Married Martha (Matilda) Garrett In 1835 . Father of Thomas, Elizabeth, Annabella, Anne, Charles, Son of Charles Breet Esq. of Charleville; D. 29 Jun 1862; Buried Comber Graveyard; Memorial Holywood Graveyard Mis, freepages.genealogy.rootsweb.ancestry.com/~rosdavies/

Brewers see

Kennedy Robert] and Co. Brewers see Pelan, Samuel. *A sketch of the Pelan family.* Extract published in [Lisburn Historical Society Journal](#) Volume 5. December, 1984. The well detailed extract covers life in the Comber, 1813-1824 And details his connections with **Messrs. Robert Kennedy and Co. Brewers at Comber, John Galway, McConnells and Galway** Clothes-shop, **Ralphs & Pelan** Brewers, Mr Stitt, Mr Montgomery, Doctor McCulloch, **Comber hunt, etc.** Source http://www.lisburn.com/books/historical_society/volume5/volume5_2.html.

Brice, ? . Comber Wife of William Huddleston; Mother of Robert B. 1865 & Samuel B. 1868 CR, freepages.genealogy.rootsweb.ancestry.com/~rosdavies/

Brice, David, **Moneyrea** , D/654/A3/1A, [Freeholders in www.proni.gov.uk](http://www.proni.gov.uk)

Brice, David, **Moneyrea** , DOW/5/3/1, [Freeholders in www.proni.gov.uk](http://www.proni.gov.uk)

Brice, Jane, Miss. Jane BRICE, freepages.genealogy.rootsweb.ancestry.com/~rosdavies/

Brice, Robert, **Ballyrussell**, D/654/A3/1A, [Freeholders in www.proni.gov.uk](http://www.proni.gov.uk)

Brice, Robert, **Ballyrussell**, D/654/A3/1B, [Freeholders in www.proni.gov.uk](http://www.proni.gov.uk)

Brice, Robert, **Ballyrussell**, DOW/5/3/2, [Freeholders in www.proni.gov.uk](http://www.proni.gov.uk)

Brice, William, **Ballystockart**, D/654/A3/1A, [Freeholders in www.proni.gov.uk](http://www.proni.gov.uk)

Brice, William, **Ballystockart**, D/654/A3/1B, [Freeholders in www.proni.gov.uk](http://www.proni.gov.uk)

Bridge and Bridges

Bridges, sometimes under name , mainly noted under townland , lots listed in www.ehsni.gov.uk/buildist.

Bridge, Ballynichol Road, Bridge, Ballynichol Road, Ballynichol, Comber, BT23 5NW ID 12079 HB24/16/037 Bridge see the Crown © database www.ehsni.gov.uk/buildlist.

Bridge, Ballystockart Road, Ballystockart & Gransha Bridge, Ballystockart Road, Ballystockart & Gransha, Comber, BT23 5PP ID 11762 HB24/16/026 Bridge see the Crown © database www.ehsni.gov.uk/buildlist.

Bridge, Ballystockart Road, Ballystockart & Gransha, Comber, BT23 5PP ID 11762 HB24/16/026 Bridge see the Crown © database www.ehsni.gov.uk/buildlist.

Bridge at Ballyknockan Mill, Tullygarvan Road, Tullygarvan & Ballyknockan, Ballygowan, BT23 6[?NB] ID 11756 HB24/16/015 Bridge see the Crown © database www.ehsni.gov.uk/buildlist.

Bridge at Solitude Bridge at Solitude, Belfast Road, Edenslate, Ballygowan, BT23 ID 11791 HB24/16/016 B Bridge see the Crown © database www.ehsni.gov.uk/buildlist.

Bridge at Solitude, Belfast Road, Edenslate, Ballygowan, BT23 ID 11791 HB24/16/016 B Bridge see the Crown © database www.ehsni.gov.uk/buildlist.

Bridge on Ballystockart Road, Ballystockart & Gransha, Comber, BT23 5PP ID 11762 HB24/16/026 www.ehsni.gov.uk/buildlist.

Bridge, Magherascouse Road (near No.118) Bridge, Magherascouse Road (near No.118), Magherascouse, Comber, BT23 5[?RU] ID 11768 HB24/16/035 Bridge see the Crown © database www.ehsni.gov.uk/buildlist.

Bridge, Magherascouse Road (near No.118), Magherascouse, Comber, BT23 5[?RU] ID 11768 HB24/16/035 Bridge see the Crown © database www.ehsni.gov.uk/buildlist.

Bridge, off Ballygowan Road (near Ballywilliam House) Bridge, off Ballygowan Road (near Ballywilliam House), Comber, BT23 5PG ID 12078 HB24/16/029 Bridge see the Crown © database www.ehsni.gov.uk/buildlist.

Bridge, off Ballygowan Road (near Ballywilliam House), Comber, BT23 5PG ID 12078 HB24/16/029 Bridge see the Crown © database www.ehsni.gov.uk/buildlist.

Bridge, off Ravara Road Bridge, off Ravara Road, Ravara, Ballygowan, BT23 6HD ID 11783 HB24/16/054 Bridge see the Crown © database www.ehsni.gov.uk/buildlist.

Bridge Street, Comber, see **Comber Directory**

Bridges, see **Bridge**, sometimes under name , mainly noted under townland , lots listed in www.ehsni.gov.uk/buildlist.

Bridge Street, Comber, see **Comber Directory**

Bridget, Agnes Miss. Agnes BRIDGET . Comber Wife of Robert Hewit; Mother of William B. 1871 CR , freepages.genealogy.rootsweb.ancestry.com/~rosdavies/

Bridget, David , Comber Husband of Jane Scott; Father of David B. 14 Dec 1867 & William B. 28 Nov 1870 CR , freepages.genealogy.rootsweb.ancestry.com/~rosdavies/

Bridget, Ellen, Miss. Ellen BRIDGET . Comber Wife of Isaac Munn; Mother of Twins, Ellen & Agnes B. 1868 CR , freepages.genealogy.rootsweb.ancestry.com/~rosdavies/

Bridget, Joseph, **Cattogs** Householder in Griffiths Valuation ~1863 several websites have details

Bridgett, Annie, 6 **Brownlow Street** Comber, Down: North, Comber, **Square (The)**, Ulster Covenant 1912 in www.proni.gov.uk

Bridgett, Robert, **Cattogs** Comber, Down: North, Comber, 1st Presbyterian Church, Ulster Covenant 1912 in www.proni.gov.uk

Bright Street, Comber, Smith-Robert-Down: North-, Comber-Orange Hall Ulster Covenant 1912 in www.proni.gov.uk note from DR thinks it has to be Bridge Street

Brison, Gawen, **Ballybeen**, D/654/A3/1B, [Freeholders in www.proni.gov.uk](http://www.proni.gov.uk)

Brown, Alexander, **Clontonecally**, D/654/A3/1N, [Freeholders in www.proni.gov.uk](http://www.proni.gov.uk)

Brown, Alexander, Clontonically, D/654/A3/1S, [Freeholders in www.proni.gov.uk](http://www.proni.gov.uk)

Brown, Alexander, Comber Husband of Eliza Jane Brown; Father of Agnes B. 17 Jun 1865 & Samuel B. 18 Feb 1871 CR, freepages.genealogy.rootsweb.ancestry.com/~rosdavies/

Brown, Alexander, Comber Husband of Jane Brown; Father of Anna B. 10 Jun 1869 CR, freepages.genealogy.rootsweb.ancestry.com/~rosdavies/

Brown, Bessie, Comber, Down: North, Comber, **Square (The)**, Ulster Covenant 1912 in www.proni.gov.uk

Brown, Bob, **Castle Green** Comber, Down: North, Comber, Various, Ulster Covenant 1912 in www.proni.gov.uk

Brown, Charles, **Ballyaltikilligan**, D/654/A3/1Q, [Freeholders in www.proni.gov.uk](http://www.proni.gov.uk)

Brown, Charles, **Ballyaltikilligan**, D/654/A3/1S, [Freeholders in www.proni.gov.uk](http://www.proni.gov.uk)

Brown, Charles, Comber, D/654/A3/1N, [Freeholders in www.proni.gov.uk](http://www.proni.gov.uk)

Brown, David, Hillview Comber, Down: North, Comber, Various, Ulster Covenant 1912 in www.proni.gov.uk

Brown, George , Comber Married Mary Brown ,26 Jun 1722 At Ballynahinch Presbyterian Church BPCR,

freepages.genealogy.rootsweb.ancestry.com/~rosdavies/

Brown, Henry , Comber & Bangor Married Sarah Lamont Abt. 1810 At **Gransha** w & D. Bangor RAJ G8 . ,

freepages.genealogy.rootsweb.ancestry.com/~rosdavies/

Brown, Henry , Comber of **Ballyaltikilligan**; A Farmer; Involved In Motorcycle Accident 21 Aug 1926 DR **Ballyaltikilligan** ,

freepages.genealogy.rootsweb.ancestry.com/~rosdavies/

Brown, Henry, **Ballyaltikilligan** Comber, Down: North, Comber, **Square (The)**, Ulster Covenant 1912 in www.proni.gov.uk

Brown, Hugh , Comber, Married Grissel Yeats ,18 Aug 1715 At Ballynahinch Presbyterian Church By Rev James Macalpine BPCR,

freepages.genealogy.rootsweb.ancestry.com/~rosdavies/

Brown, Hugh, **Ballymaglaff**, D/654/A3/1A, [Freeholders in www.proni.gov.uk](http://www.proni.gov.uk)

Brown, Hugh, **Lisleen** , D/654/A3/1A, [Freeholders in www.proni.gov.uk](http://www.proni.gov.uk)

Brown, Hugh, **Lisleen** , D/654/A3/1B, [Freeholders in www.proni.gov.uk](http://www.proni.gov.uk)

Brown, James , Comber Husband of Jane Shannon; Father of Eliza Margaret Niblock Brown B. 2 Nov 1867 & Charles B. 10 Jan 1870 CR

freepages.genealogy.rootsweb.ancestry.com/~rosdavies/

Brown, James , Comber Husband of Sophia Steenson; Father of Elizabeth B. 16 Jun 1868 CR,

freepages.genealogy.rootsweb.ancestry.com/~rosdavies/

Brown, James, **Ballyaltikilligan** Comber, Down: North, Comber, Orange Hall, Ulster Covenant 1912 in www.proni.gov.uk

Brown, James, **Ballymagaughey** Householder in Griffiths Valuation ~1863 several websites have details

Brown, James, **Trooperfield**, D/654/A3/1A, [Freeholders in www.proni.gov.uk](http://www.proni.gov.uk)

Brown Joseph Cullintrau Down: North Comber Orange Hall Ulster Covenant 1912 in www.proni.gov.uk

Brown, Maggie J, **Mill View** Comber, Down: North, Comber, **Square (The)**, and Houses, Ulster Covenant 1912 in www.proni.gov.uk

Brown, Maggie, **Castle Green** Comber, Down: North, Comber, 1st Presbyterian Church, Ulster Covenant 1912 in www.proni.gov.uk

Brown, Margret, **Castle Green** Comber, Down: North, Comber, 1st Presbyterian Church, Ulster Covenant 1912 in www.proni.gov.uk

Brown, Martha, Miss. Comber Received a prize at **Magherascouse** School Presentation Oct 1898 Msch P19, freepages.genealogy.rootsweb.ancestry.com/~rosdavies/

Brown, Mary Jane, Miss. Comber & Ballyphilip Wife of Thomas Galbraith; Mother of Elizabeth B. 1866 & At Portaferry; Thomas Hugh B. 1868 CR , freepages.genealogy.rootsweb.ancestry.com/~rosdavies/

Brown, Mary Jane, Miss. Comber Wife of Robert **Milligan**; Mother of Anna B. 1868 & Charles B. 1871 CR , freepages.genealogy.rootsweb.ancestry.com/~rosdavies/

Brown, Mary, Miss. Comber Wife of Samuel Haslett/Hazlett; Mother of Oliver Cromwell Haslett B. 1869 & Sidney B. 1870 CR , freepages.genealogy.rootsweb.ancestry.com/~rosdavies/

Brown, Mary, Miss. Comber Wife of William Murphy; Mother of William B. 1869 CR , freepages.genealogy.rootsweb.ancestry.com/~rosdavies/

Brown, R. *Strangford Lough* (Belfast, 1990) from **Len Ball & Desmond Rainey's 'A Taste.'**

Brown, Robert, **Baltihiltiaian** Comber, Down: North, Comber, 1st Presbyterian Church, Ulster Covenant 1912 in www.proni.gov.uk
Jim thinks Ballyaltikilligan

Brown, Robert, Comber, Down: North, Comber, Orange Hall, Ulster Covenant 1912 in www.proni.gov.uk

Brown Robert **Magherascouse** Down: North Ballygowan Orange Hall Ulster Covenant 1912 in www.proni.gov.uk

Brown, Robert, **Mill View** Comber, Down: North, Comber, Various, Ulster Covenant 1912 in www.proni.gov.uk

Brown, Robert, **Townparks** Householder in Griffiths Valuation ~1863 several websites have details

Brown, Robert, **Townparks** Householder in Griffiths Valuation ~1863 several websites have details

Brown, Samuel , Comber Husband of Isabella Quin; Father of Eliza B. 27 Aug 1871 CR, freepages.genealogy.rootsweb.ancestry.com/~rosdavies/

Brown, Samuel , Hollywood & Comber Husband of Margaret Anderson; Father of Eliza B. 19 Jun 1866 & Jane B. 9 Jan 1869 CR, freepages.genealogy.rootsweb.ancestry.com/~rosdavies/

Brown, Saml., miller, Maxwell Court Mill , **Maxwell Court Mill**, Comber **1907** street directory see www.lennonwylie.co.uk **Brown**, Sarah, **Ballyaltikilligan** Comber, Down: North, Comber, Homes, Ulster Covenant 1912 in www.proni.gov.uk

Brown, Sarah, **Castle Green** Comber, Down: North, Comber, 1st Presbyterian Church, Ulster Covenant 1912 in www.proni.gov.uk

Brown, Sarah, **Cullintra** Comber, Down: North, Comber, **Square (The)**, and Houses, Ulster Covenant 1912 in www.proni.gov.uk

Brown, Susanna , Miss. Comber Wife of Henry Todd; Mother of Agnes B. 1874 CR, freepages.genealogy.rootsweb.ancestry.com/~rosdavies/

Brown, Thomas, **Ballygowan**, D/654/A3/1A, [Freeholders in www.proni.gov.uk](http://www.proni.gov.uk)

Brown, Thomas, **Ballygowan**, D/654/A3/1B, [Freeholders in www.proni.gov.uk](http://www.proni.gov.uk)

Brown, William M, **Castle Street** Comber, Down: North, Comber, **Square (The)**, Ulster Covenant 1912 in www.proni.gov.uk

Brown, William, **High Street** Comber, Down: North, Comber, **Square (The)**, Ulster Covenant 1912 in www.proni.gov.uk

Brown, William, **Ballyloughan**, D/654/A3/1B, [Freeholders in www.proni.gov.uk](http://www.proni.gov.uk)

Brown, William, **Ballyrickard** Householder in Griffiths Valuation ~1863 several websites have details

Brown, William, Comber, D/654/A3/1A, [Freeholders in www.proni.gov.uk](http://www.proni.gov.uk)

Brown, William, Comber, D/654/A3/1B, [Freeholders in www.proni.gov.uk](http://www.proni.gov.uk)

Brown, William, Comber, DOW/5/3/2, [Freeholders in www.proni.gov.uk](http://www.proni.gov.uk)

Brown, William, Kilmood & Comber Husband of Susanna Steele; Father of Jane B. 22 Sep 1868 & Dina Steel Brown B. 12 Feb 1870 CR, freepages.genealogy.rootsweb.ancestry.com/~rosdavies/

Browne, Adam, **Castle Street** Comber Householder in Griffiths Valuation ~1863 several websites have details

Browne, Alexander, **Ballystockart** Householder in Griffiths Valuation ~1863 several websites have details

Browne, Andrew, **Magherascouse** Householder in Griffiths Valuation ~1863 several websites have details

Browne, Charles, **Ballyaltikilligan** Householder in Griffiths Valuation ~1863 several websites have details

Browne, Charles, **Barn Hill** Householder in Griffiths Valuation ~1863 several websites have details

Browne, David, **Mill Street** Comber Householder in Griffiths Valuation ~1863 several websites have details

Browne, David, **Nurseryville** Householder in Griffiths Valuation ~1863 several websites have details

Browne, George, **Castleaverry** Householder in Griffiths Valuation ~1863 several websites have details

Browne, Hugh, **Hillride** Householder in Griffiths Valuation ~1863 several websites have details

Browne, James, **Haw [The]** Householder in Griffiths Valuation ~1863 several websites have details

Browne, John, **Ballyalloy** Householder in Griffiths Valuation ~1863 several websites have details

Browne, John, **Ballymalady** Householder in Griffiths Valuation ~1863 several websites have details

Browne, Samuel, **Gransha** Householder in Griffiths Valuation ~1863 several websites have details

Browne, Sarah, **High Street** Comber Householder in Griffiths Valuation ~1863 several websites have details

Browne, William, **Castle Street** Comber Householder in Griffiths Valuation ~1863 several websites have details

Brownlow Street Comber see Comber Directory

Bruce, Annette, Comber, Down: North, Newtownbreda, Court House, Newtownbreda, 1912 [http:// www.proni.gov.uk](http://www.proni.gov.uk) /covenanters

Bruce, George J, Comber, Down: North, Comber, **Square (The)**, Ulster Covenant 1912 in www.proni.gov.uk

Bruce, Hilda, **Cuan** Comber, Down: North, Comber, **Square (The)**, Ulster Covenant 1912 in www.proni.gov.uk

Bruce, Hugh, **Crossnacreevy** Householder in Griffiths Valuation ~1863 several websites have details

Bruce, L W Julia, **Cuan** Comber, England: London, Westminster, Westminster, Ulster Covenant 1912 in www.proni.gov.uk

Bruce, Samuel, distiller, , , in Clergy and Gentry section, , , , Comber **1880** street directory see www.lennonwylie.co.uk

Bruce, Thomas, **Ballyloughan**, D/654/A3/1S, [Freeholders in www.proni.gov.uk](http://www.proni.gov.uk)

Bruce, Thomas, **Bridge Street** Comber Householder in Griffiths Valuation ~1863 several websites have details

Bruce, Thomas, **Townparks** Householder in Griffiths Valuation ~1863 several websites have details

Bryans, Jane, **Mill Street** Comber, Down: North, Comber, **Square (The)**, Ulster Covenant 1912 in www.proni.gov.uk

Bryans, William, **Mill Street** Comber, Down: North, Comber, **Square (The)**, Ulster Covenant 1912 in www.proni.gov.uk

Bryce, David , Comber Husband of Margaret Jackson; Father of Margaret B. 3 May 1866 CR,
freepages.genealogy.rootsweb.ancestry.com/~rosdavies/

Bryce or Brice, Jane, Miss. Comber wife of William Huddleston; mother of Robert b. 1865 & Samuel b. 1868 CR
freepages.genealogy.rootsweb.ancestry.com/~rosdavies/

Bryson, Andrew, **Ballyalton**, D/654/A3/1A, [Freeholders in www.proni.gov.uk](http://www.proni.gov.uk)

Bryson, Andrew, **Ballyalton**, D/654/A3/1B, [Freeholders in www.proni.gov.uk](http://www.proni.gov.uk)

Bryson, Andrew, **Ballyalton**, D/654/A3/1S, [Freeholders in www.proni.gov.uk](http://www.proni.gov.uk)

Bryson, Andrew, **Ballyalton**, DOW/5/3/1, [Freeholders in www.proni.gov.uk](http://www.proni.gov.uk)

Bryson, Andrew, Comber B. Abt. 1759; Married Betty Molly Kennedy Abt. 1789 At **Ballymaglaff**, Comber; D. U.S.A. RAJ G7,
freepages.genealogy.rootsweb.ancestry.com/~rosdavies/

Bryson, Gawin, **Ballybeen**, D/654/A3/1A, [Freeholders in www.proni.gov.uk](http://www.proni.gov.uk)

Bryson, John, **Granshagh**, DOW/5/3/1, [Freeholders in www.proni.gov.uk](http://www.proni.gov.uk)

Bryson, John, **Granshaw**, D/654/A3/1A, [Freeholders in www.proni.gov.uk](http://www.proni.gov.uk)

Bryson, John, **Granshaw**, D/654/A3/1B, [Freeholders in www.proni.gov.uk](http://www.proni.gov.uk)

Bryson, Samuel, **Ballyalton**, D/654/A3/1A, [Freeholders in www.proni.gov.uk](http://www.proni.gov.uk)

Bryson, Samuel, **Ballyalton**, D/654/A3/1B, [Freeholders in www.proni.gov.uk](http://www.proni.gov.uk)

Bryson, Samuel, **Ballyalton**, DOW/5/3/1, [Freeholders in www.proni.gov.uk](http://www.proni.gov.uk)

Buchanan, A Mrs., milliner, **Mill Street**, , in Traders etc section, , , **Mill Street**, , Comber **1880** street directory see
www.lennonwylie.co.uk

Buchanan, George, **Ballyrush**, D/654/A3/1A, [Freeholders in www.proni.gov.uk](http://www.proni.gov.uk)

Buchanan, George, **Ballyrush**, D/654/A3/1A, [Freeholders in www.proni.gov.uk](http://www.proni.gov.uk)

Buchanan, George, **Ballyrush**, D/654/A3/1B, [Freeholders in www.proni.gov.uk](http://www.proni.gov.uk)

Buchanan, George, **Ballyrush**, D/654/A3/1B, [Freeholders in www.proni.gov.uk](http://www.proni.gov.uk)

Buchanan, John, **Castle Street** Comber Householder in Griffiths Valuation ~1863 several websites have details

Buchanan, John, pawn broker, , , in Traders etc section, , , , Comber **1880** street directory see www.lennonwylie.co.uk

Buckley, Thomas , Comber Husband of Margaret Minnis; Father of Samuel B. 11 Apr 1866 CR,
freepages.genealogy.rootsweb.ancestry.com/~rosdavies/

Budgett, David, 6 **Brownlow Street** Comber, Down: North, Comber, Reading Room, Ulster Covenant 1912 in www.proni.gov.uk

Buildings, see under name or townland, many noted in www.ehsni.gov.uk/buildlist.

Buildings see **Brett**, C.E.B. *Buildings of North County Down* (Belfast, 2002) from Len Ball & Desmond Rainey's 'A Taste..'

Buildings, see under **Architecture**

Bullock, S.F. *Thomas Andrews* (London, 1912; reprinted Belfast, 1999) from Len Ball & Desmond Rainey's 'A Taste..'

Bullock, Shan F. *"A Titanic hero"*. Thomas Andrews, shipbuilder with an introduction by Sir Horace Plunkett. Riverside, Connecticut: 7 c's Press, 1973 112p., illus. A reprint of the 1912 edition, "\.•• ith additional material" mostly photographic. There is a foreword by Edward S. Kamoda, Vice President of the 'Titanic Enthusiasts of America' with acknowledgment to **The Education and Library Service of the South Eastern Education and Library Board**.

Bullock, Shan F. *Thomas Andrews, shipbuilder*. With an introduction by Sir Horace Plunkett. Dublin: Mannsel & Co., 1912 74p., frontis, plates . Included are a portrait of Ardara, the family home and photographs of the **Titanic**. Cables and letters received by the family after the sinking of the ship - Andrews was drowned - are published by request of the family as an appendix. with acknowledgment to **The Education and Library Service of the South Eastern Education and Library Board**.

Burch, George, **Ballybeen**, D/654/A3/1B, [Freeholders in www.proni.gov.uk](http://www.proni.gov.uk)

Burch, George b11 May 1883 Islandhill, County Down, Ireland passport date 31 Aug 1920 Stanton, Minnesota from www.marmionfamilytree.com/countydownboard_A/viewtopic.php?t=135

Burges, Henry , Comber Husband of Margaret Speers; Father of Susanna B. 8 Jul 1869 & Mary Ann B. 31 Mar 1871 CR ,
freepages.genealogy.rootsweb.ancestry.com/~rosdavies/

Burgess, Agnes, Miss. Comber Wife of James Kirk; Mother of Margaret Jane B. 1869 & Sarah B. 1874 CR ,
freepages.genealogy.rootsweb.ancestry.com/~rosdavies/

Burgess, Alexander, **High Street** Comber, Down: North, Comber, **Square (The)**, Ulster Covenant 1912 in www.proni.gov.uk

Burgess, Alexander, **Ballygowan** Householder in Griffiths Valuation ~1863 several websites have details

Burgess, Alexander, Comber led the Psalms in **Ballygowan** Presbyterian Sunday School C. 1838 Msch P11 ,

freepages.genealogy.rootsweb.ancestry.com/~rosdavies/

Burgess, Eliza, **Ballygowan** Householder in Griffiths Valuation ~1863 several websites have details

Burgess, Elizabeth, **Ballygowan**, Down: North, **Ballygowan**, Orange Hall & Church, Ulster Covenant 1912 in www.proni.gov.uk

Burgess, Harry, Comber, Down: North, Comber, **Square (The)**, Ulster Covenant 1912 in www.proni.gov.uk

Burgess, James , Kilmood & Comber Husband of Sarah Mcmillan; Father of Alexander B. 11 Apr 1869 & John B. 12 Jan 1871 CR,
freepages.genealogy.rootsweb.ancestry.com/~rosdavies/

Burgess, John, **Ballygowan** Householder in Griffiths Valuation ~1863 several websites have details

Burgess, John, **Ballygowan**, Down: North, **Ballygowan**, Orange Hall & Church, Ulster Covenant 1912 in www.proni.gov.uk

Burgess, Maggie, **Crescent Row** Comber, Down: North, Comber, **Square (The)**, and Houses, Ulster Covenant 1912 in www.proni.gov.uk

Burgess, Maggie, **Ballygowan**, Down: North, **Ballygowan**, Orange Hall & Church, Ulster Covenant 1912 in www.proni.gov.uk

Burgess, Margaret, **Ballygowan**, Down: North, **Ballygowan**, Orange Hall & Church, Ulster Covenant 1912 in www.proni.gov.uk

Burgess, Maria, **Crescent Row** Comber, Down: North, Comber, **Square (The)**, and Houses, Ulster Covenant 1912 in www.proni.gov.uk

Burgess, Martha, **Ballygowan** Householder in Griffiths Valuation ~1863 several websites have details

Burgess, Martha, **Ballygowan**, Down: North, **Ballygowan**, Orange Hall & Church, Ulster Covenant 1912 in www.proni.gov.uk

Burgess, Mary, 17 **Brownlow Street** Comber, Belfast: East, Pottinger, Orange Hall Mountpottinger, Ulster Covenant 1912 in www.proni.gov.uk

Burgess, Mary, High Street Comber, Down: North, Comber, 1st Presbyterian Church, Ulster Covenant 1912 in www.proni.gov.uk

Burgess, Mary, Ballygowan Householder in Griffiths Valuation ~1863 several websites have details

Burgess, Robert, High Street Comber, Down: North, Comber, Orange Hall, Ulster Covenant 1912 in www.proni.gov.uk

Burgess, Robert, Ballygowan Householder in Griffiths Valuation ~1863 several websites have details

Burgess, Robert, Comber of Ballygowan; Attended Magheracouse School In 1824 Aged 18; Led The Psalms In Sunday School Msch P6,11 , freepages.genealogy.rootsweb.ancestry.com/~rosdavies/

Burgess, Robert-Ballygowan-Killinchy-Griffiths Valuation 1863?-

Burgess, Samuel, Ballybeen, D/654/A3/1N, [Freeholders in www.proni.gov.uk](http://www.proni.gov.uk)

Burgess, Samuel, Ballygowan Householder in Griffiths Valuation ~1863 several websites have details

Burgess, Samuel, Comber Husband of Margaret Jane Allen; Father of John Allen Burgess B. 29 Jun 1874 CR , freepages.genealogy.rootsweb.ancestry.com/~rosdavies/

Burgess, Samuel, Tullyhubbert Householder in Griffiths Valuation ~1863 several websites have details

Burgess, Samuel, Jr., Ballycreelly Householder in Griffiths Valuation ~1863 several websites have details

Burgess, Samuel, Sr., Ballybeen Householder in Griffiths Valuation ~1863 several websites have details

Burgess, Samuel, Sr., Ballycreelly Householder in Griffiths Valuation ~1863 several websites have details

Burgess, Sarah Jane, 17 Brownlow Street Comber, Down: North, Comber, 1st Presbyterian Church, Ulster Covenant 1912 in www.proni.gov.uk

Burgess, Sarah, High Street Comber, Down: North, Comber, 1st Presbyterian Church, Ulster Covenant 1912 in www.proni.gov.uk

Burgess, Sarah, Ballygowan, Down: North, **Ballygowan,** Orange Hall & Church, Ulster Covenant 1912 in www.proni.gov.uk

Burgundy Ben Public House, 15-17 Belfast Road, Ballygowan, BT23 6HX ID 11748 HB24/16/005 Public House see the Crown © database www.ehsni.gov.uk/buildlist.

Burk, Mary Ann , Miss. Mary Ann BURK . Comber Wife of William Todd; Mother of Samuel B. 1874 CR, freepages.genealogy.rootsweb.ancestry.com/~rosdavies/

Burls, John. Editor. *Nine generations : a history of the Andrews family, millers of Comber / edited by John Burls ; from the manuscript of Sydney Andrews. [Northern Ireland] : Isaac Andrews & Sons, 1958. 170 p., [28] p. of plates : ill., maps, ports. ; 23 cm.*

Burn (the) Road, Magheracouse, Wallace Bridge, The Burn Road, Magheracouse, Comber BT23 5NLMagheracouse ID 11766 HB24/16/033 www.ehsni.gov.uk/buildlist.

Burn 'The', a residence 11 Tullynagee Road, Drumhirk, Comber BT23 5NJ ID 11771 HB24/16/039 House see the Crown © database www.ehsni.gov.uk/buildlist.

Burns, James, High Street Comber Householder in Griffiths Valuation ~1863 several websites have details

Burns, John, Killynether Householder in Griffiths Valuation ~1863 several websites have details

Burns, Mary, Miss. Mary BURNS . Comber Wife of Edward Murphy; Mother of Edward John B. 1871 CR, freepages.genealogy.rootsweb.ancestry.com/~rosdavies/

Burns, Mabel, Magheracouse Householder in Griffiths Valuation ~1863 several websites have details

Burns, Patrick, Ballygowan, D/654/A3/1G, [Freeholders in www.proni.gov.uk](http://www.proni.gov.uk)

Burns, Richard, Magheracouse Householder in Griffiths Valuation ~1863 several websites have details

Burns, Robert see Comber Printed Books: , Burns, Robert, 1759, 1796. *Poems, Chiefly In The Scottish Dialect. , Vol.I. V. 1793 .V9828315 .* Shelved At BPB1793.2 2 Copies , Location LHL *Poems, Chiefly In The Scottish Dialect : In Two Volumes. , Vol.II. 1793 V9828367* Shelved At BPB1793.3A 2 Copies – Location LHL Check if vol 2 printed In Comber? Could the printer be a forerunner of Marcus ward

Burns, Susanna , Miss. Susanna BURNS . Comber Wife of James Murphy; Mother of James B. 1868 & Mary B. 1870 CR, freepages.genealogy.rootsweb.ancestry.com/~rosdavies/

Burns, William, Gransha Householder in Griffiths Valuation ~1863 several websites have details

Burns Cross freepages.genealogy.rootsweb.ancestry.com/~rosdavies/ Comber Map Reference 21: 44/64 Farm ;2km SE of Comber **In Comber parish ?**

Bus Services in Ulster see Kennedy, M.L. & McNeill, D.B. *Early Bus Services in Ulster* (Belfast, 1997) from Len Ball & Desmond Rainey's 'A Taste..'

Butcher, Andrew, Ballyrush, D/654/A3/1S, [Freeholders in www.proni.gov.uk](http://www.proni.gov.uk)

Butcher, Andrew, Ballyrush, D/654/A3/1S, [Freeholders in www.proni.gov.uk](http://www.proni.gov.uk)

Butcher, Andrew, Ballyrush, D/654/A3/1X, [Freeholders in www.proni.gov.uk](http://www.proni.gov.uk)

Butcher, Andrew, Ballyrush, D/654/A3/1X, [Freeholders in www.proni.gov.uk](http://www.proni.gov.uk)

Butler, Letitia, Ballystockart Comber, Down: North, Comber, 1st Presbyterian Church, Ulster Covenant 1912 in www.proni.gov.uk

Butts Robert J Ballystockart Dundonald Down: North Comber The Square Ulster Covenant 1912 in www.proni.gov.uk

Byers, David, Cherryvalley Comber, Down: North, Comber, Varioid, Ulster Covenant 1912 in www.proni.gov.uk

Byers Warden –Byers see **Warden Byers, Hugh, Railway Street** Comber, Down: North, Comber, Orange Hall, Ulster Covenant 1912 in www.proni.gov.uk

Byrne , William *The Northern Banking Company Against William Byrne, Late of Comber, County Down* 1853 Q3547650 Shelved At BPB1853.1 1 Copy: , Location LHL *summary 9968 words*

Calbraith , Samuel, Granshaw, D/654/A3/1B, Free in www.proni.gov.uk www.proni.gov.uk

Calbreath, Henry, Comber, D/654/A3/1B, Free in www.proni.gov.uk www.proni.gov.uk

Calbreath, John, Comber, D/654/A3/1B, Free in www.proni.gov.uk www.proni.gov.uk

Calbret, John, Granshaw, D/654/A3/1A, Free in www.proni.gov.uk www.proni.gov.uk

Calbreth, William, Cattogs, D/654/A3/1A, Free in www.proni.gov.uk www.proni.gov.uk

Caldwell, Reverend Hugh, Ballyalton, D/654/A3/1B, Free in www.proni.gov.uk www.proni.gov.uk

Callaghan, Thomas, Edenslate Householder in Griffiths Valuation ~1863 several websites have details

Callagos, is a transcription error for Cattogs source DR

Callcott, Henry Richard , Newtownards & Comber Husband of Mary Taylor; Father of Alice B. 15 Jun 1868 & Charlotte B. 9 Sep 1870 CR, freepages.genealogy.rootsweb.ancestry.com/~rosdavies/

Callintrough freepages.genealogy.rootsweb.ancestry.com/~rosdavies/ Comber. See **Cullenra Cullintra** , **Cullintra** , **Cullintrough**

Calvill, William, **Cherryvally** , D/654/A3/1A, [Free in www.proni.gov.uk www.proni.gov.uk](http://www.proni.gov.uk) DR notes Colvill?

Cameron, Alexander, Comber Husband of Eliza Simpson; Father of Alexander B. 7 Mar 1868 & Matilda B. 29 Jun 1871 CR, freepages.genealogy.rootsweb.ancestry.com/~rosdavies/

Cameron, Alexander, **Mill Street** Comber Householder in Griffiths Valuation ~1863 several websites have details

Cameron, David, **Ballynichol** Householder in Griffiths Valuation ~1863 several websites have details

Cameron Camlin, William John. Comber & Knockbreda Husband of Jane Murray; Father of Jane B. 5 May 1866 & Female Child B. 1 Dec 1868 & Jane B. 28 Feb 1870 CR, freepages.genealogy.rootsweb.ancestry.com/~rosdavies/

Camlin also Cameron-Camlin above

Camp Hill freepages.genealogy.rootsweb.ancestry.com/~rosdavies/ Comber Map Reference 21: 45/69 Just S of Comber Town DR notes its on his 1901-2 revision pub 1904.

Campbell, Agnes, **High Street** Comber, Down: North, Comber, 1st Presbyterian Church, Ulster Covenant 1912 in www.proni.gov.uk

Campbell, Annie, **High Street** Comber, Down: North, Comber, 1st Presbyterian Church, Ulster Covenant 1912 in www.proni.gov.uk

Campbell, David, **Ballycreely** Comber, Down: North, Comber, Various, Ulster Covenant 1912 in www.proni.gov.uk

Campbell, Elizabeth , Miss. Elizabeth CAMPBELL . Comber Wife of George Whan; Mother of Thomas B. 1865 CR, freepages.genealogy.rootsweb.ancestry.com/~rosdavies/

Campbell, Elizabeth, **Ballycreely** Comber, Down: North, Tullynakill, Homes, Ulster Covenant 1912 in www.proni.gov.uk

Campbell, George, **Castle Street** Comber Householder in Griffiths Valuation ~1863 several websites have details

Campbell, George, **Townparks** Householder in Griffiths Valuation ~1863 several websites have details

Campbell, Hamilton, **Tullyhubbert** Householder in Griffiths Valuation ~1863 several websites have details

Campbell, Hannah, **High Street** Comber, Down: North, Comber, 1st Presbyterian Church, Ulster Covenant 1912 in www.proni.gov.uk

Campbell, Hugh, **Gransha** Householder in Griffiths Valuation ~1863 several websites have details

Campbell, James, **Ballyrussell** Householder in Griffiths Valuation ~1863 several websites have details

Campbell, James, **ballstockart** Householder in Griffiths Valuation ~1863 several websites have details

Campbell, Jane, **High Street** Comber Householder in Griffiths Valuation ~1863 several websites have details

Campbell, Jane, Miss. Jane CAMPBELL . Comber of **Monlough**; B. 1655; Married James Orr Abt. 1680; Mother of Elizabeth B. 1681 & Margaret B. 1683 & John B. 1686 & James B. 1689 & Daniel B. 1693 RAJ G4, freepages.genealogy.rootsweb.ancestry.com/~rosdavies/

Campbell, John, Comber, Down: North, Comber, **Square (The)**, Ulster Covenant 1912 in www.proni.gov.uk

Campbell, John, Booten Cottage **Booten Cottage**, Comber **1907** street directory see www.lennonwylie.co.uk

Campbell, Lizzie, Comber, Down: North, Comber, **Square (The)**, Ulster Covenant 1912 in www.proni.gov.uk

Campbell, Maggie, **Ballycreely** Comber, Down: North, Tullynakill, Homes, Ulster Covenant 1912 in www.proni.gov.uk

Campbell, Mary, **High Street** Comber, Down: North, Comber, 1st Presbyterian Church, Ulster Covenant 1912 in www.proni.gov.uk

Campbell, Robert, **Castleaverry** Householder in Griffiths Valuation ~1863 several websites have details

Campbell Susanna E **Ballyrussell**, Down: North Comber Homes Ulster Covenant 1912 in www.proni.gov.uk

Campbell, Wiliam, **Nurseryville** Householder in Griffiths Valuation ~1863 several websites have details

Campbell, William, **Ballycreely** Comber, Down: North, Comber, **Square (The)**, Ulster Covenant 1912 in www.proni.gov.uk

Campbell, William, **Brownlow Street** Comber, Down: North, Comber, Orange Hall, Ulster Covenant 1912 in www.proni.gov.uk

Campbell, William, **Ballyalton**, D/654/A3/1S, [Free in www.proni.gov.uk www.proni.gov.uk](http://www.proni.gov.uk)

Campbell, William, **Ballyalton**, T/761/19, [Free in www.proni.gov.uk www.proni.gov.uk](http://www.proni.gov.uk)

Campbell, William, **Ballyalton**, T/761/20, [Free in www.proni.gov.uk www.proni.gov.uk](http://www.proni.gov.uk)

Campbell, William, **Ballyloughan**, D/654/A3/1S, [Free in www.proni.gov.uk www.proni.gov.uk](http://www.proni.gov.uk)

Campbell, William, **Ballyloughan**, D/654/A3/1X, [Free in www.proni.gov.uk www.proni.gov.uk](http://www.proni.gov.uk)

Campbell, William, **Castle Street** Comber Householder in Griffiths Valuation ~1863 several websites have details

Campbell, William, Comber Execuotr In The Will of John Harvey In 1830 IIW # 30297,

freepages.genealogy.rootsweb.ancestry.com/~rosdavies/

Campbell, William, Kilmood of Lisbarnett, Executor In The Will of Rev. David **Anderson** Od Comber In 1871; A Farmer MID P 116,

freepages.genealogy.rootsweb.ancestry.com/~rosdavies/

Campbell, William, **Nurseryville** Householder in Griffiths Valuation ~1863 several websites have details

Camperdown, **Dundonald** Parish 21: 44/72 a house & farm of 47 acres in Ballyrainey townland, for more info see freepages.genealogy.rootsweb.ancestry.com/~rosdavies/ marked on Weller map and also home of Jack and James Fisher

Candle maker's will [A]. see Comber candle maker's will [A]. Famed law suit recalled. Man who wanted to be buried in the Cavehill (Stories of the Ards series) [County Down Spectator](http://www.countydownspectator.com) 21 July 1934 p.8 with acknowledgment to **The Education and Library Service of the South Eastern Education and Library Board.**

Canmore, Robert, **Ballygraffin** Comber, Down: North, Comber, **Square (The)**, Ulster Covenant 1912 in www.proni.gov.uk

Cannavan, John, **Mill View** Comber, Down: North, Comber, Reading Room, Ulster Covenant 1912 in www.proni.gov.uk

Cannavan, Martha, **Railway Street** Comber, Down: North, Comber, Orange Hall, Ulster Covenant 1912 in www.proni.gov.uk

Cannavan, Mary, **Millview** Comber, Down: North, Comber, 1st Presbyterian Church, Ulster Covenant 1912 in www.proni.gov.uk

Cannavan, Robert, **Mill View** Comber, Belfast: South, Saint Anne's, City Hall, Ulster Covenant 1912 in www.proni.gov.uk

Cannavan, William, **Railway Street** Comber, Down: North, Comber, Orange Hall, Ulster Covenant 1912 in www.proni.gov.uk

Capel Bridge , Kilcarn Road, Drumreagh & Ballymacashen, Ballygowan, BT23 6SH ID 11779 HB24/16/048 Bridge see the Crown © database www.ehnsi.gov.uk/buildlist.

Carabine, Mary, Miss. Mary CARABINE . Comber Wife of John O'Brien; Mother of Catherine B. 1871 CR,
freepages.genealogy.rootsweb.ancestry.com/~rosdavies/

Cardwell, James, Mill Street Comber Householder in Griffiths Valuation ~1863 several websites have details

Carleton, Wilson , Comber Husband of Letitia Finlay; Father of Letitia B. 16 Jul 1870 CR,
freepages.genealogy.rootsweb.ancestry.com/~rosdavies/

Carlile Hugh Clontecolly D/654/A3/1A Freeholders in www.proni.gov.uk
Carlile Hugh Clontinically D/654/A3/1A Freeholders in www.proni.gov.uk

Carlile, Mary, Miss. Mary CARLILE . Comber Wife of Thomas Carrol; Mother of Flora B. 1871 CR,
freepages.genealogy.rootsweb.ancestry.com/~rosdavies/
Carlile, Stewart, Clontonecally, D/654/A3/1N, Free in www.proni.gov.uk www.proni.gov.uk

Carlin, William ,Comber D. 10 Apr 1861 Aged 72; Husband of Mary; Father of Capt D.B. & Orr Carlin; Gransha Presbyterian Graveyard Mis, freepages.genealogy.rootsweb.ancestry.com/~rosdavies/

Carlisle John Clontinacally DOW/5/3/2 Freeholders in www.proni.gov.uk
Carlisle, John., Jr., Clontonakelly Householder in Griffiths Valuation ~1863 several websites have details
Carlisle, John., Sr., Clontonakelly Householder in Griffiths Valuation ~1863 several websites have details

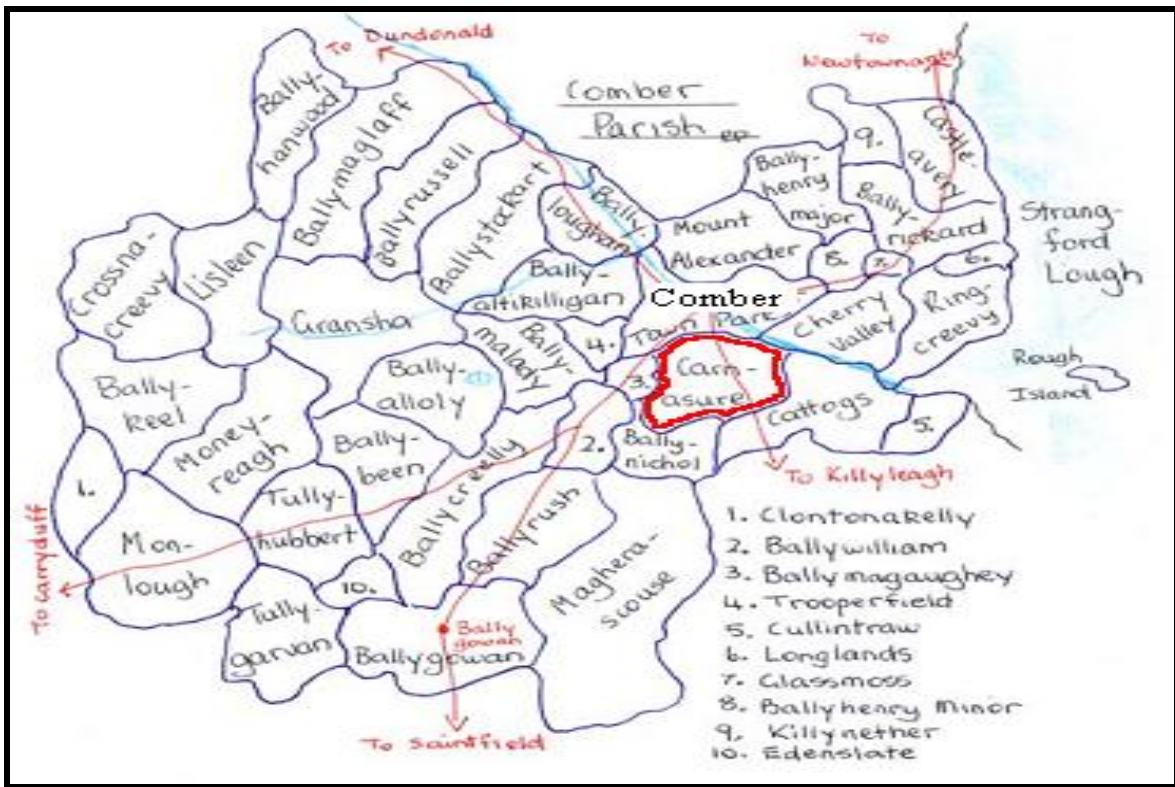
Carlisle, Martin, Clontonecally, D/654/A3/1N, Free in www.proni.gov.uk www.proni.gov.uk
Carlisle Martin Clonteneccally D/654/A3/1S Freeholders in www.proni.gov.uk
Carlisle Martin Clontonecally D/654/A3/1N Freeholders in www.proni.gov.uk

Carlisle Samuel Clontineally D/654/A3/1A Freeholders in www.proni.gov.uk

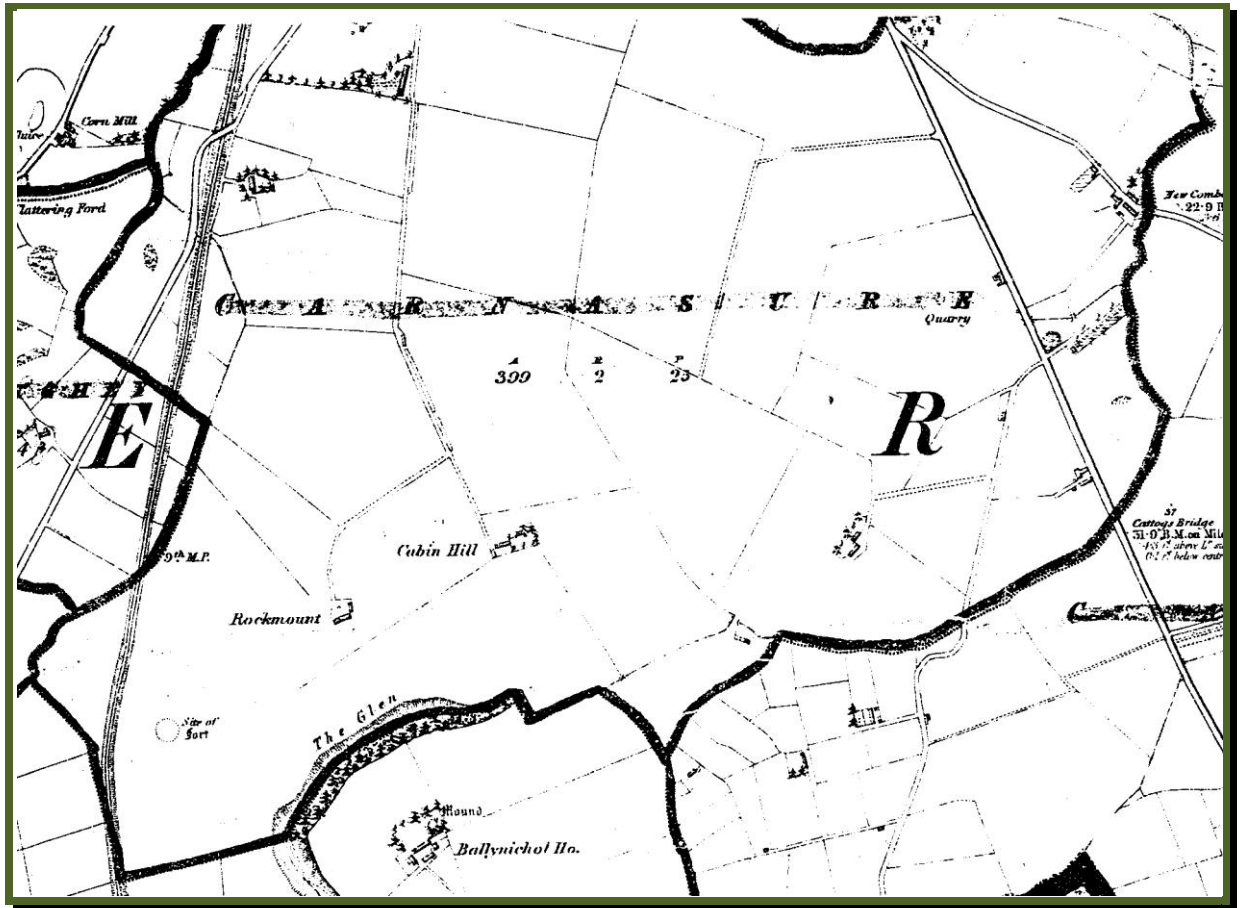
Carlisle Stewart Clontineally D/654/A3/1A Freeholders in www.proni.gov.uk
Carlisle Stewart Clontnakelly D/654/A3/1B Freeholders in www.proni.gov.uk

Carnasure Townland Comber Civil Parish – An overview

Where it is, in relation to Comber Town { a diagram using Ros Davies Comber parish townland map [jpeg] }



Carnasure Townland Map scale 6 inches to the mile. OS 1st revision to the 1st series. [with acknowledgment to The Education and Library Service of the South Eastern Education and Library Board.] v JPEG
See section below **Carnasure Townland** Inhabitants or Occupiers as listed in Griffiths Valuations lists for Comber
Apologies for missing top corners, to be redone asap.



Carnasure Townland Collecting notes

Adjoining townlands and adjoining civil parish es if relevant.

Alternative Spellings: **Carnasure is used as street name spelling, Carnsure**

Similar Townland name in other adjoining civil parish[es] Yes/No.....

Records recorded under secondary spelling in different official bodies. Yes/No? don't know, so doubts arise that all entries have been found.]

Townland split across civil parish boundaries, ie Comber Civil Parish, Yes/No? don't know, so doubts

Carnasure Townland Description

Comber Map Reference 21: 46/68 1km S of Comber; 399 Acres; Click Here To Its Location On A Townland Map; In 1831 There Were 85 Males & 93 Females Living In This Townland; Proprietor In 1836 Was Mr. **Andrews** Esq. of Comber Who Acted As His Own Agent; 200 Acres Were Farmed By Himself; Good Quality Land; Old Leases Were At 22 Shillings; Rent In 1836 Was 40, 50 Shillings An Acre; The Farms Were From 10, 40 Acres V 7 P 3, 40, 42 OSM freepages.genealogy.rootsweb.ancestry.com/~rosdavies/

Carnasure Townland Detailed Specific entries eg Buildings, Churches, Bridges, Demolished, Factorys, Houses, Mills, etc etc

Carnasure 26-44 Carnasure Terrace, (Old Ballygowan Road), Carnasure, Comber, BT23 5PE ID 12707 HB24/15/102 House - Terrace see the Crown © database www.ehsni.gov.uk/buildlist.

Carnasure 53 Killinchy Road, Carnasure, Comber, BT23 5LU ID 12656 HB24/15/044 House see the Crown © database www.ehsni.gov.uk/buildlist.

Carnasure Enclosure J45196762 [Dow 010:043](#) see the Crown © database www.ehsni.gov.uk/built/mbr/monuments_database/mons.asp

Carnasure Enclosure J45446863 [Dow 010:023](#) see the Crown © database www.ehsni.gov.uk/built/mbr/monuments_database/mons.asp

Carnasure Enclosure J45676878 [Dow 010:024](#) see the Crown © database www.ehsni.gov.uk/built/mbr/monuments_database/mons.asp

Carnasure Enclosure J46186789 [Dow 010:036](#) see the Crown © database www.ehsni.gov.uk/built/mbr/monuments_database/mons.asp

Carnasure House, Andrews, Arthur, Carnasure House Comber **1907** street directory see www.lennonwylie.co.uk

Carnasure Railway Bridge, Old Ballygowan Road, Carnasure, Comber ID 12655 HB24/15/043 Demolished see the Crown © database www.ehsni.gov.uk/buildlist.

Carnasure Railway Bridge, Old Ballygowan Road, Carnasure, Comber ID 12655 HB24/15/043 Demolished see the Crown © database www.ehsni.gov.uk/buildlist.

Carnasure; Cattogs Deserted Settlement: New Comber Scheduled J46606850 [Dow 010:061](#) see the Crown © database www.ehsni.gov.uk/built/mbr/monuments_database/mons.asp

Carnasure Townland Finding Inhabitants or Occupiers as listed in Griffiths Valuations list

Occupiers as listed in the Valuation of Tenements: Union of Newtownards; **Carnasure** in Comber Parish- [1863] with acknowledgment to **The Education and Library Service of the South Eastern Education and Library Board.**

The left hand column reference is the actual location of the occupier etc on a special 6" inch map, 'Griffiths Valuation annotated map' An alphabetical list of these and other entries follows this table

No. and Letters of Reference to Map.	Names.		Description of Tenement.	Area.	Rateable Annual Valuation.		Total Annual Valuation of Rateable Property.	
	Townlands and Occupiers.	Immediate Lessors.			Land.	Buildings.		
								£ s. d.
CARNASURE. (Ord. S. 10.)								
1 A	a	Reps. James Andrews,	Marquis of Londonderry	Offices and land,	318 2 8	425 0 0	7 0 0	440 0 0
- B					4 0 15	4 0 0	—	
- C					3 3 15	4 0 0	—	
-	A b	John Patterson,	Reps. James Andrews,	House and garden,	0 1 20	0 15 0	1 0 0	1 15 0
-	- c	James Keilty,	Same,	Ho., off., & sm. garden,	—	—	1 0 0	1 0 0
-	- d	John O'Pray,	Same,	House, offices, & garden,	0 0 20	0 5 0	0 15 0	1 0 0
-	- e	John Caghey,	Same,	House, office, & garden,	0 0 25	0 10 0	0 15 0	1 5 0
-	- f	James Hutton,	Same,	House, office, & garden,	0 0 25	0 10 0	0 15 0	1 5 0
-	- g	Alexander Patterson,	Same,	House and garden,	0 0 32	0 5 0	0 10 0	0 15 0
-	- h	John Sloane,	Same,	House and garden,	0 1 20	0 10 0	1 5 0	1 15 0
-	- i	James Patten,	Same,	House and garden,	0 0 20	0 5 0	1 5 0	1 10 0
-	- j	James Dormin,	Same,	House and garden,	0 1 0	0 10 0	0 10 0	1 0 0
-	- k	Unoccupied,	Same,	House,	—	—	0 5 0	0 5 0
-	- l	William Patterson,	Same,	House, office, & garden,	0 0 24	0 5 0	0 15 0	1 0 0
-	- m	James Galloway,	Same,	House, office, & garden,	0 0 16	0 5 0	0 15 0	1 0 0
-	- n	John Keenan,	Same,	House, office, & garden,	0 0 16	0 5 0	0 15 0	1 0 0
-	- o	John Thompson,	Same,	House and garden,	0 0 14	0 3 0	0 12 0	0 15 0
-	- p	James M'Clelland,	Same,	House and garden,	0 0 10	0 3 0	0 12 0	0 15 0
-	- q	William Loughlin,	Same,	House, office, & garden,	0 2 10	1 0 0	0 15 0	1 15 0
-	- r	John Duff,	Same,	House and garden,	0 1 0	0 10 0	0 10 0	1 0 0
-	- s	William Frome,	Same,	House and garden,	0 1 0	0 10 0	0 15 0	1 5 0
2		Robert Shannon,	Same,	Land,	1 3 0	3 0 0	—	3 0 0
3 A		James Miling,	Same,	Land,	6 3 10	8 10 0	—	12 10 0
- B					3 1 15	4 0 0	—	
4 A		Belfast and County	In fee,	Railway (main line,	3 2 5	—	—	44 10 0
- B		Down Railway Co. (Thomas Ward, Sec.),		198 lineal perches),	3 2 15	—	—	
5		Robert M'Cullagh,	Reps. James Andrews,	Land,	3 1 25	3 10 0	—	3 10 0
6		John Andrews,	Marquis of Londonderry	Caretaker's ho.offs.& ld.	19 2 35	31 0 0	7 0 0	38 0 0
7	a	Isaac Andrews,	Reps. James Andrews,	Caretaker's ho.offs.& ld.	27 1 10	37 0 0	5 10 0	42 10 0
-	b	Hugh Millis,	Isaac Andrews,	House, office, & garden,	0 0 20	0 5 0	0 10 0	0 15 0
-	c	William M'Clelland,	Same,	House and sm. garden,	—	—	0 10 0	0 10 0
-	d	Martha Millis,	Same,	House and sm. garden,	—	—	0 10 0	0 10 0
-	e	Robert M'Cullagh,	Same,	Garden,	0 1 0	0 10 0	—	0 10 0
Total,					399 2 25	527 6 0	34 9 0	606 5 0

Carnasure Townland List of **Inhabitants**, see also **Comber Carnasure Terrace inhabitants**, excluding census results
Carnasure, Andrews, James, Carnasure, . . . in Clergy and Gentry section, . . . Carnasure, Comber 1880 street directory see www.lennonwylie.co.uk

- Carnasure**, Andrews, Isaac, Householder in Griffiths Valuation ~1863 several websites have details
Carnasure, Andrews, John, Householder in Griffiths Valuation ~1863 several websites have details
Carnasure Andrews John **Carnasure** D/654/A3/1C Freeholders in www.proni.gov.uk
Carnasure, Andrews, Rep. James, Householder in Griffiths Valuation ~1863 several websites have details
Carnasure, Bell, James, **Carnasure**, D/654/A3/1A, Free in www.proni.gov.uk www.proni.gov.uk
Carnasure, Caghey, John, Householder in Griffiths Valuation ~1863 several websites have details
Carnasure, Dempster-Emily-Down: North-, Comber-1st Presbyterian Church Ulster Covenant 1912 in www.proni.gov.uk
Carnasure, Dempster-Robert James-Down: North-, Comber-**Square (The)**, Ulster Covenant 1912 in www.proni.gov.uk
Carnasure, Dougan-C-Down: North-, Comber-1st Presbyterian Church Ulster Covenant 1912 in www.proni.gov.uk
Carnasure, Dormin, James, Householder in Griffiths Valuation ~1863 several websites have details
Carnasure, Dougan-Clara-Down: North-, Comber-1st Presbyterian Church Ulster Covenant 1912 in www.proni.gov.uk
Carnasure, Drennan-David-Down: North-, Comber-Orange Hall Ulster Covenant 1912 in www.proni.gov.uk
Carnasure, Duff, John, Householder in Griffiths Valuation ~1863 several websites have details
Carnasure Flanagan Patrick **Carnasure** D/654/A3/1A Freeholders in www.proni.gov.uk
Carnasure, Frome, William, Householder in Griffiths Valuation ~1863 several websites have details
Carnasure, Galloway, James, Householder in Griffiths Valuation ~1863 several websites have details
Carnasure Gilliland John **Carnasure** D/654/A3/1A Freeholders in www.proni.gov.uk
Carnasure Glass William **Carnasure** D/654/A3/1A Freeholders in www.proni.gov.uk
Carnasure, Hutton, James, Householder in Griffiths Valuation ~1863 several websites have details
Carnasure, Keenan, John, Householder in Griffiths Valuation ~1863 several websites have details
Carnasure, Keilty, James, Householder in Griffiths Valuation ~1863 several websites have details
Carnasure, Kirke-Thomas-Down: North-, Comber-**Square (The)**, Ulster Covenant 1912 in www.proni.gov.uk
Carnasure, Loughlin, William, Householder in Griffiths Valuation ~1863 several websites have details
Carnasure, Lundy-Isabella-Down: North-, Comber-**Square (The)**, Ulster Covenant 1912 in www.proni.gov.uk
Carnasure, Lundy-Maggie-Down: North-, Comber-1st Presbyterian Church Ulster Covenant 1912 in www.proni.gov.uk
Carnasure, Mc Clelland, James, Householder in Griffiths Valuation ~1863 several websites have details
Carnasure, Mc Clelland, William, Householder in Griffiths Valuation ~1863 several websites have details
Carnasure, Mc Cullagh, Robert, Householder in Griffiths Valuation ~1863 several websites have details
Carnasure, Miling, James, Householder in Griffiths Valuation ~1863 several websites have details
Carnasure, Millis, Hugh, Householder in Griffiths Valuation ~1863 several websites have details
Carnasure, Millis, Martha, Householder in Griffiths Valuation ~1863 several websites have details
Carnasure, Minnis-George-Down: North-, Comber-Reading Room Ulster Covenant 1912 in www.proni.gov.uk
Carnasure, O'Pray, John, Householder in Griffiths Valuation ~1863 several websites have details
Carnasure, Patten, James, Householder in Griffiths Valuation ~1863 several websites have details
Carnasure, Patterson, Alexander, Householder in Griffiths Valuation ~1863 several websites have details
Carnasure, Patterson, John, Householder in Griffiths Valuation ~1863 several websites have details
Carnasure, Patterson, William, Householder in Griffiths Valuation ~1863 several websites have details
Carnasure, Shannon, Robert, Householder in Griffiths Valuation ~1863 several websites have details
Carnasure, Sloane, John, Householder in Griffiths Valuation ~1863 several websites have details

Carnasure, Stewart-Martha-Down: North-, Comber-**Square (The)**, Ulster Covenant 1912 in www.proni.gov.uk
Carnasure, Thompson-Elizabeth-Down: North-, Comber-**Square (The)**, Ulster Covenant 1912 in www.proni.gov.uk
Carnasure, Thompson-George-Down: North-, Comber-**Square (The)**, Ulster Covenant 1912 in www.proni.gov.uk **Carnasure**,
Thompson, John, Householder in Griffiths Valuation ~1863 several websites have details

Carnduff, John, **Clontonecally**, D/654/A3/1N, Free in www.proni.gov.uk www.proni.gov.uk
Carnduff John **Clontonecally** D/654/A3/1S Freeholders in www.proni.gov.uk
Carnduff John **Clontonecally** DOW/5/3/2 Freeholders in www.proni.gov.uk

Carnesure Terrace See **Comber Carnesure Terrace**

Carroll, Robert , Comber Husband of Sarah Morrow; Father of Mary B. 10 Dec 1867 CR,
freepages.genealogy.rootsweb.ancestry.com/~rosdavies/
Carr, Hugh, **Granshaw**, D/654/A3/1A, Free in www.proni.gov.uk www.proni.gov.uk
Carr, Hugh, **Granshaw**, D/654/A3/1B, Free in www.proni.gov.uk www.proni.gov.uk
Carr, Hugh, **Granshaw**, DOW/5/3/1, Free in www.proni.gov.uk www.proni.gov.uk
Carr, James, **Granshaw**, DOW/5/3/2, Free in www.proni.gov.uk www.proni.gov.uk
Carr, John, **Tullygarvan** Householder in Griffiths Valuation ~1863 several websites have details
Carr, P. *The Most Unpretending of Places* (Dundonald, 1987) from Len Ball & Desmond Rainey's 'A Taste..'
Carr, Peter *An early Mesolithic site near Comber, Co Down [narrow blades] 1987 Ulster J Archaeol 50, 157-8.*
Carr, Richard , Down of Downpatrick; D. 10 Feb 1767 Aged 81; Husband of Margaret; Father of Mrs. Mary Brett; Buried Comber
Graveyard Mis, freepages.genealogy.rootsweb.ancestry.com/~rosdavies/
Carr, Robert, **Granshaw**, D/654/A3/1A, Free in www.proni.gov.uk www.proni.gov.uk
Carr, Robert, **Granshaw**, D/654/A3/1B, Free in www.proni.gov.uk www.proni.gov.uk
Carr, Thomas, **Granshaw**, D/654/A3/1A, Free in www.proni.gov.uk www.proni.gov.uk
Carr, Thomas, **Granshaw**, D/654/A3/1B, Free in www.proni.gov.uk www.proni.gov.uk
Carr, Thomas, **Granshaw**, DOW/5/3/1, Free in www.proni.gov.uk www.proni.gov.uk

Carroll, Thomas , Comber Husband of Mary Carlile; Father of Flora B. 3 Feb 1871,
freepages.genealogy.rootsweb.ancestry.com/~rosdavies/

Carse Surname. Comber Area **Magherascouse** Or Ballygowan Area Researcher Listed
freepages.genealogy.rootsweb.ancestry.com/~rosdavies/ , Roll Call gcarse 'at' burcom.com.au

Carse, Alexander, **Magherascouse** Householder in Griffiths Valuation ~1863 several websites have details
Carse, Ann, Miss. Ann CARSE . Comber Wife of John Dunlop; Mother of Eliza Jane B. 1869 & Samuel Henry B. 1868 CR,
freepages.genealogy.rootsweb.ancestry.com/~rosdavies/
Carse, Henery, Newtownwards Husband of Margaret Orr; Father of Ellen B. 9 Jan 1871 & Jane B. 2 Nov 1868 CR ,
freepages.genealogy.rootsweb.ancestry.com/~rosdavies/
Carse, Henry, Comber Member of **Ballygowan** Flute Band In 1880 **Photo** , freepages.genealogy.rootsweb.ancestry.com/~rosdavies/
Carse, Henry, Comber Passed Exams At **Magherascouse** School 30 Jan 1834; A Generous Man; Father of James Msch P7,12,13 ,
freepages.genealogy.rootsweb.ancestry.com/~rosdavies/
Carse, Henry, **Magherascouse** Householder in Griffiths Valuation ~1863 several websites have details
Carse, J Mrs, Comber Distributed Old & New Testaments Throughout **Magherascouse** In 1825; Mother of Alexander, William & John
Msch P14 , freepages.genealogy.rootsweb.ancestry.com/~rosdavies/
Carse, James , Comber of Magerascouse; Attended **Magherascouse** School In 1824 Aged 16 Msch P6 ,
freepages.genealogy.rootsweb.ancestry.com/~rosdavies/
Carse, James , Comber Received a prize at **Magherascouse** School Presentation Oct 1898 Msch P19 ,
freepages.genealogy.rootsweb.ancestry.com/~rosdavies/
Carse, James , Comber Son of Henry; Helped With History of Magherascouse School In 1898 Msch P1,13 ,
freepages.genealogy.rootsweb.ancestry.com/~rosdavies/
Carse, James, **Castle Street** Comber Householder in Griffiths Valuation ~1863 several websites have details
Carse, James, **Magherascouse** Householder in Griffiths Valuation ~1863 several websites have details
Carse James **Magherascouse** Down: North Ballygowan Orange Hall Ulster Covenant 1912 in www.proni.gov.uk
Carse Jane **Magherascouse** Down: North Ballygowan Orange Hall & Church Ulster Covenant 1912 in www.proni.gov.uk
Carse, John b 2 Apr 1819 County of Down, Ireland 8 Dec 1869 passport date missing info from
www.marmionfamilytree.com/countydownboard_A/viewtopic.php?t=135
Carse, John, **Magherascouse** Householder in Griffiths Valuation ~1863 several websites have details
Carse, Minnie H, Miss. Comber Received a prize at **Magherascouse** School Presentation Oct 1898 Msch P19 ,
freepages.genealogy.rootsweb.ancestry.com/~rosdavies/
Carse, Robert , Comber Member of **Ballygowan** Flute Band In 1880 **Photo** , freepages.genealogy.rootsweb.ancestry.com/~rosdavies/
Carse, William , Comber Member of **Ballygowan** Flute Band In 1880 **Photo** , freepages.genealogy.rootsweb.ancestry.com/~rosdavies/

Carson, Elizabeth , Miss. Comber Wife of William Garrett; Mother of Thomas B. 1871 CR,
freepages.genealogy.rootsweb.ancestry.com/~rosdavies/

Carson, H J *The bells of St. Mary's and the "Breeches Bible"; tales of the early preachers. Comber family link with sinking
of the Titanic Mourn Observer 19 Jan 1978 p.9.* with acknowledgment to **The Education and Library Service of the
South Eastern Education and Library Board.**

Carson, Hugh, **Cherryvally** , D/654/A3/1A, Free in www.proni.gov.uk www.proni.gov.uk
Carson, Hugh, **Cherryvally** , D/654/A3/1B, Free in www.proni.gov.uk www.proni.gov.uk
Carson, Hugh, **Cherryvally** , D/654/A3/1B, Free in www.proni.gov.uk www.proni.gov.uk
Carson, James, **Mount Alexander** Comber, Down: North, Comber, Square, Ulster Covenant 1912 in www.proni.gov.uk
Carson, James, **Ballygowan**, D/654/A3/1B, Free in www.proni.gov.uk www.proni.gov.uk
Carson, Janet, Miss. Comber of **Granshaw** w; Married John Orr Abt. 1740; Mother of Eleanor B. 1744 & William B. 1747 & Isabella B.
1749 & Margaret B. 1753 & James B. 1755; RAJ G6, freepages.genealogy.rootsweb.ancestry.com/~rosdavies/
Carson, John, **Ballygowan** Householder in Griffiths Valuation ~1863 several websites have details
Carson, Maggie, **Ballyrickard** Comber, Down: North, Tullynakill, Homes, Ulster Covenant 1912 in www.proni.gov.uk

Carson, Mary, Miss. Comber Wife of Francis Snowden; Mother of Francis B. 1867 & Matthew Thomas B. 1870 CR, freepages.genealogy.rootsweb.ancestry.com/~rosdavies/

Carson, Robert, **Clontonakelly** Householder in Griffiths Valuation ~1863 several websites have details

Carson, Roseann, Miss. Comber Wife of Robert Fair; Mother of George B. 1874 CR, freepages.genealogy.rootsweb.ancestry.com/~rosdavies/

Carson, Thomas, **Edenslate** Householder in Griffiths Valuation ~1863 several websites have details

Carson, William Joseph, **Ballyrichark** Comber, Down: North, Comber, Various, Ulster Covenant 1912 in www.proni.gov.uk

Carstrand Bridge JG notes appears on revision 1858 map

Carville, John, **Ballygowan**, D/654/A3/1T, Free in www.proni.gov.uk www.proni.gov.uk

Casement, Andrew, **High Street** Comber Householder in Griffiths Valuation ~1863 several websites have details

Casement, Francis, Comber Husband of Ann Jane Auld; Father of Andrew B. 8 Feb 1868 & Ralph B. 20 Nov 1869 CR, freepages.genealogy.rootsweb.ancestry.com/~rosdavies/

Casement, Francis, **McConnell's Row** Householder in Griffiths Valuation ~1863 several websites have details

Casey, Lizzie, **Ballyhenry** Comber, Down: North, Ulster Covenant 1912 in www.proni.gov.uk

Cashel & Outworks Ballyhanwood Cashel & Outworks J40947284 [Dow 005:055](http://Dow005:055) see the Crown © database www.ehsni.gov.uk/nismrsearch

Cassidy, Mark [Rev]. **A.M** ? Rector in Newtownards Large Land Owner In **Ballykeel, Comber Parish** & Magistrate In Newtownards Town 1836; Rector of The Parish For 31 Years; Executor In The Wils of Anne & Eliza Darley In 1835; D. 1839; Husband of Henrietta; Memorial In Church of Ireland [Newtownards]V7 P 37, 109 OSM; IIW # 17193 & #17194; Mis, freepages.genealogy.rootsweb.ancestry.com/~rosdavies/

Cassidy, Rev. Mark About 130 documents relating to the activities of Rev. Mark Cassidy, curate of Newtownards, as an advisory agent for the Marquis of Londonderry's estates in Co.Down, including references to the charity schools of Newtownards and Comber and elections, local politics etc., 1810-39 Public Record Office of N.I. (0.1088) with acknowledgment to **The Education and Library Service of the South Eastern Education and Library Board**.

Help needed with many of these Castle something entries.

Castle Buildings, **DR** please can you check your 1916 street directory for anybody living at this address?

Castle Buildings, Comber-2-Ferguson-Edith-Down: North- Comber-1st Presbyterian Church Ulster Covenant 1912 in www.proni.gov.uk

Castle Buildings, Comber-2-Ferguson-Elizabeth-Down: North- Comber-Square (The), Ulster Covenant 1912 in www.proni.gov.uk

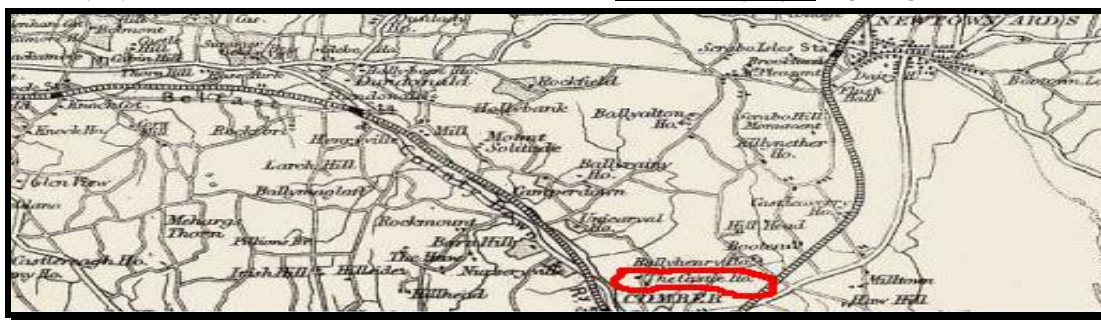
Castle Espie, A Short History see **Wildfowl and Wetlands Trust Centre Castile Espie, A Short History** from Len Ball & Desmond Rainey's 'A Taste..'

Castle Farm freepages.genealogy.rootsweb.ancestry.com/~rosdavies/ Comber Map Reference 21: 46/70 **Farm**; 2km N of Comber

Castle Green **DR** knows where it is See Comber **Castle Green**

Castle House (The) freepages.genealogy.rootsweb.ancestry.com/~rosdavies/ Comber Map Reference **Farm**; 2km NE of Comber Town Old B/W Map R7

Castle House (The) from Comber's northern environs from Edward Weller *The Environs of Belfast* nd [1863?]



Castle Lane, Comber

See Comber **Castle Lane**

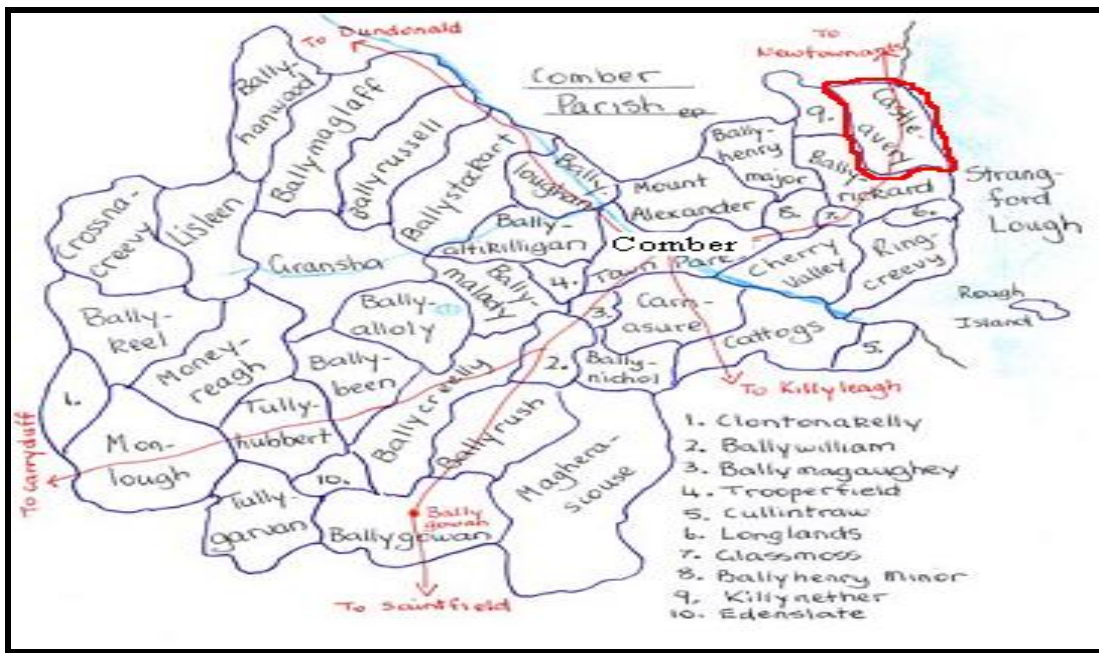
Castle Plumb [Kennel Bridge] Castle Plumb Mount Alexander Comber BT23 ID 10541 10 HB24/14/005 Demolished . For info' see the Crown © database www.ehsni.gov.uk/buildlist

Castle Plumb Identify name carefully at Mount Alexander Comber

Castle Street, Comber, see Comber **Castle Street**

Castleavery Townland Comber Civil Parish – An overview

Where it is, in relation to Comber Town { a diagram using Ros Davies Comber parish townland map [jpeg] }



Castleavery Townland Map surveyed 1858, pub 1863, scale 6 inches to the mile. OS 1st revision to the 1st series. [with acknowledgment to The Education and Library Service of the South Eastern Education and Library Board.] v **JPEG**
 This is the top RH corner of sheet 10.. However its also on the bottom RH corner of sheets 5 and the bottom LH corner of sheet 6, the top LH corner of Sheet 11. Apologies Castleavery but sheet 10 is all that's is available to me at this moment. To be redone asap



Castleavery Townland Collecting notes Note from DR agrees spelling

Adjoining townlands and adjoining civil parish es if relevant.

Alternative Spellings: **Castleaverry Castlenaverry Castleneverry**

Similar Townland name in other adjoining civil parish[es]

Yes/No.....

Records recorded under secondary spelling in different official bodies. Yes/No? don't know, so doubts arise that all entries have been found.]

Townland split across civil parish boundaries, ie Comber Civil Parish, Yes/No? don't know, so doubts

Castleavery Townland Description **Castleavery** in freepages.genealogy.rootsweb.ancestry.com/~rosdavies/ Comber Map Reference 21: 47/72 3km NE of Comber; 3km S of Newtownards; 343 Acres; Click Here To Its Location On A Townland Map; In 1831 There Were 84 Males & 70 Females Living In This Townland; The Proprietor In 1836 Was The Marquis of Londonderry & His Agent Was Mr. Andrew of Comber; Bad Land; Farms From 10, 40 Acres; Rent Was 12, 30 Shillings V7 P 37, 39, 42 OSM Lough

Castleavery Townland Detailed Specific entries eg Buildings, Churches, Bridges, Demolished, Factorys, Houses, Mills, etc etc

Castleavery House freepages.genealogy.rootsweb.ancestry.com/~rosdavies/ Comber? Map Reference 21: 48/71 2km NE of Comber , Near Strangford Lough

Castleavery **ID nothing** found see the Crown © database www.ehsni.gov.uk/buildlist. **Recheck use othe spelling**

Castleavery Standing Stone J48267189 [Dow 005:072](http://www.ehsni.gov.uk/built/mbr/monuments_database/mons.asp) see the Crown © database www.ehsni.gov.uk/built/mbr/monuments_database/mons.asp

Castleavery Townland Finding Inhabitants or Occupiers as listed in Griffiths Valuations list

Occupiers as listed in the Valuation of Tenements: Union of Newtownards; **Castleavery Townland 1** in Comber Parish- [1863] with acknowledgment to **The Education and Library Service of the South Eastern Education and Library Board.**

The left hand column reference is the actual location of the occupier etc on a special 6" inch map, 'Griffiths Valuation annotated map' An alphabetical list of these and other entries follows this table

No. and Letters of Reference to Map.	Names.		Description of Tenement.	Area.	Rateable Annual Valuation.		Total Annual Valuation of Rateable Property.	
	Townlands and Occupiers.	Immediate Lessors.			Land.	Buildings.		
				A. R. P.	£ s. d.	£ s. d.	£ s. d.	
CASTLEAVERY. (Ord. S. 5, 6, 11, & 10.)								
1	a	Joseph Dugan, sen., {	Marquis of Londonderry, {	House, offices, and land, Scrabo freestone quarries, . . .	41 3 6	32 0 0	14 0 0	46 0 0
-	d				9 0 0	—	—	100 0 0
-	b	John M'Kee, . . .	Joseph Dugan, sen., . . .	House and garden, . . .	0 0 10	0 5 0	0 10 0	0 15 0
-	c	William John Headley, . . .	Same, . . .	House and garden, . . .	0 0 10	0 5 0	0 10 0	0 15 0
-	e	Joseph Dugan, sen., . . .	Marquis of Londonderry	Offices, . . .	—	—	1 10 0	1 10 0
-	f	William Rawley, . . .	Joseph Dugan, sen., . . .	House, forge, & garden, . . .	0 1 10	0 5 0	1 10 0	1 15 0
-	g	Robinson Rooney, . . .	Same, . . .	House and garden, . . .	0 0 13	0 5 0	0 15 0	1 0 0
-	h	William Dugan, . . .	Same, . . .	House and garden, . . .	0 0 13	0 5 0	0 15 0	1 0 0
-	i	Henry M'Morran, . . .	Same, . . .	House and garden, . . .	0 0 13	0 5 0	0 15 0	1 0 0
-	j	William Miller, . . .	Same, . . .	House and garden, . . .	0 1 0	0 10 0	1 0 0	1 10 0
-	k	John Melby, . . .	Same, . . .	House and garden, . . .	0 0 15	0 5 0	1 0 0	1 5 0
-	l	Eliza Price, . . .	Same, . . .	House and garden, . . .	0 0 15	0 5 0	1 0 0	1 5 0
-	m	Robert Headley, . . .	Same, . . .	House and garden, . . .	0 0 15	0 5 0	1 0 0	1 5 0
-	n	William Headley, . . .	Same, . . .	House and garden, . . .	0 0 10	0 5 0	1 0 0	1 5 0
-	o	Robert Campbell, . . .	Same, . . .	House and garden, . . .	0 0 10	0 5 0	1 0 0	1 5 0
2 A	B	Eliza M'Kee, . . .	Same, . . .	House, offices, & land, {	0 2 18	0 10 0	—	1 15 0
-					0 2 13	0 10 0	0 15 0	
3	a	John Mateer, . . .	Marquis of Londonderry	House, offices, and land, . . .	2 2 25	2 0 0	1 5 0	3 5 0
-	b	James Robb, . . .	Same, . . .	House and garden, . . .	0 1 10	0 10 0	1 0 0	1 10 0
4		William M'Cullagh, . . .	Same, . . .	House, offices, and land, . . .	5 3 20	4 15 0	1 5 0	6 0 0
5 A	B	Margaret Frazer, . . .	Same, . . .	House, offices, & land, {	33 0 0	32 0 0	5 10 0	45 0 0
-					10 0 20	7 10 0	—	
5	A	Robert M'Kee, . . .	Margaret Frazer, . . .	House and sm. garden, . . .	—	—	0 10 0	0 10 0
-	c	James Muckly, . . .	Same, . . .	House and sm. garden, . . .	—	—	0 10 0	0 10 0
-	d	John Moore, . . .	Same, . . .	House and sm. garden, . . .	—	—	0 10 0	0 10 0
-	e	William M'Jury, . . .	Same, . . .	House and sm. garden, . . .	—	—	0 5 0	0 5 0
6 A	B	Joseph Dugan, jun., . . .	Marquis of Londonderry	House, offices, & land, {	48 0 15	50 0 0	13 10 0	66 0 0
-					3 1 35	2 10 0	—	
-					0 0 30	0 5 0	1 0 0	
-	c	George Browne, . . .	Same, . . .	House and garden, . . .	0 0 30	0 5 0	1 0 0	1 5 0
7		Belfast and County Down Railway Co. (Thomas Ward, Sec.), . . .	In fee, . . .	Railway (Donaghadee Branch, 322ln. pers.)	11 2 5	—	—	40 5 0
8 A	B	John Colville, . . .	Marquis of Londonderry	House, offices, & land, {	34 3 1	36 0 0	13 0 0	60 10 0
-					4 0 35	3 10 0	—	
-					9 3 0	8 0 0	—	
-	b	John Padden, . . .	John Colville, . . .	House and garden, . . .	0 0 24	0 5 0	0 10 0	0 15 0
-	c	Vacant, . . .	Same, . . .	House, . . .	—	—	0 10 0	0 10 0
9 A	B	William M'Leod, . . .	Marquis of Londonderry	House, offices, & land, {	4 2 25	5 0 0	1 10 0	12 0 0
-					7 0 35	5 10 0	—	
10 A	B	John Taylor, . . .	Thomas M'Ilwrath, {	House, off's., steward's house and land, . . .	51 0 0	57 0 0	13 0 0	77 0 0
-					8 0 30	7 0 0	—	
-	c	Samuel M'Leod, . . .	John Taylor, . . .	House, . . .	—	—	0 10 0	0 10 0
11 A	B	William Ferguson, . . .	Thomas M'Ilwrath, . . .	House, offices, & land, {	10 3 20	11 10 0	—	60 0 0
-					43 1 30	40 0 0	8 10 0	
Total, . . .					343 0 6	309 15 0	99 15 0	540 15 0

Castleavery Townland The Alphabetical list Inhabitants or Occupiers, excluding censuses.

- Castleavery, Berkeley, Mrs., Castleavery Comber 1907 street directory see www.lennonwylie.co.uk
- Castleavery, Berkeley, Samuel, Castleavery Comber 1907 street directory see www.lennonwylie.co.uk
- Castleavery, Bradley, John, D/654/A3/1B, Free in www.proni.gov.uk
- Castleavery, Browne, George, Householder in Griffiths Valuation ~1863 several websites have details
- Castleavery, Campbell, Robert, Householder in Griffiths Valuation ~1863 several websites have details
- Castleavery, Colville, John, Householder in Griffiths Valuation ~1863 several websites have details
- Castleavery, Dugan, Joseph, Jr., Householder in Griffiths Valuation ~1863 several websites have details
- Castleavery, Dugan, Joseph, Sr., Householder in Griffiths Valuation ~1863 several websites have details
- Castleavery, Dugan, William, Householder in Griffiths Valuation ~1863 several websites have details
- Castleavery, Ferguson, Henry, D/654/A3/1A, Free in www.proni.gov.uk
- Castleavery, Ferguson, Henry, D/654/A3/1B, Free in www.proni.gov.uk
- Castleavery, Ferguson Hugh Castleavery Newtownards Down: North Newtownards Guild Hall Ulster Covenant 1912 in www.proni.gov.uk
- Castleavery, Ferguson, Robert, D/654/A3/1A, Free in www.proni.gov.uk
- Castleavery, Ferguson, Robert, D/654/A3/1B, Free in www.proni.gov.uk
- Castleavery, Ferguson, William, Householder in Griffiths Valuation ~1863 several websites have details
- Castleavery, Frazer, Margaret, Householder in Griffiths Valuation ~1863 several websites have details
- Castleavery, Gunning, Henry, Householder in Griffiths Valuation ~1863 several websites have details
- Castleavery, Headley, Robert, Householder in Griffiths Valuation ~1863 several websites have details
- Castleavery, Headley, William John, Householder in Griffiths Valuation ~1863 several websites have details
- Castleavery, Headley, William, Householder in Griffiths Valuation ~1863 several websites have details
- Castleavery, Kelly Robert Castleavery Down: North Newtownards Guild Hall and Town Hall Ulster Covenant 1912 in www.proni.gov.uk

Castleavery, Mateer, John, Householder in Griffiths Valuation ~1863 several websites have details
Castleavery Mawhinney Adam **Castleavery** Down: North Newtownards Guild Hall Ulster Covenant 1912 in www.proni.gov.uk
Castleavery McAllister David **Castleavery** Down: North Newtownards Guild Hall Ulster Covenant 1912 in www.proni.gov.uk
Castleavery McAlpine James **Castleavery** Down: North Comber The Square Ulster Covenant 1912 in www.proni.gov.uk
Castleavery McCleod Mary **Castleavery** Down: North Newtownards Town Hall Ulster Covenant 1912 in www.proni.gov.uk
Castleavery McCleod Sarah **Castleavery** Down: North Newtownards Town Hall Ulster Covenant 1912 in www.proni.gov.uk
Castleavery McCloud Margaret **Castleavery** Down: North Newtownards Town Hall Ulster Covenant 1912 in www.proni.gov.uk
Castleavery, McCloud, John, D/654/A3/1B, [Free in www.proni.gov.uk](http://www.proni.gov.uk) www.proni.gov.uk
Castleavery, McClure, James, D/654/A3/1B, [Free in www.proni.gov.uk](http://www.proni.gov.uk) www.proni.gov.uk
Castleavery McCormick Samuel **Castleavery** Down: North Newtownards Guild Hall and Town Hall Ulster Covenant 1912 in www.proni.gov.uk
Castleavery, McCullagh, William, Householder in Griffiths Valuation ~1863 several websites have details
Castleavery, McMjury, William, Householder in Griffiths Valuation ~1863 several websites have details
Castleavery, McKee, Eliza, Householder in Griffiths Valuation ~1863 several websites have details
Castleavery, McKee, James, D/654/A3/1B, [Free in www.proni.gov.uk](http://www.proni.gov.uk) www.proni.gov.uk
Castleavery, McKee, John, Householder in Griffiths Valuation ~1863 several websites have details
Castleavery, McKee, Robert, Householder in Griffiths Valuation ~1863 several websites have details
Castleavery, McLeod, Samuel, Householder in Griffiths Valuation ~1863 several websites have details
Castleavery, McLeod, William, Householder in Griffiths Valuation ~1863 several websites have details
Castleavery, McMorran, H-Down: North-, Comber-**Square (The)**, Ulster Covenant 1912 in www.proni.gov.uk
Castleavery, McMorran, Henry, Householder in Griffiths Valuation ~1863 several websites have details
Castleavery, McMorran, Hugh, Castleavery Comber **1907** street directory see www.lennonwylie.co.uk
Castleavery McMorran H **Castleavery Comber** Down: North Comber The Square Ulster Covenant 1912 in www.proni.gov.uk
Castleavery McMorran Selina **Castleavery Comber** Down: North Tullynakill Homes Ulster Covenant 1912 in www.proni.gov.uk
Castleavery, McMorran, Selina-Down: **North-Tullynakill-Homes** Ulster Covenant 1912 in www.proni.gov.uk
Castleavery, Melby, John, Householder in Griffiths Valuation ~1863 several websites have details
Castleavery, Miller, Thomas, D/654/A3/1B, [Free in www.proni.gov.uk](http://www.proni.gov.uk) www.proni.gov.uk
Castleavery, Miller, Thomas, D/654/A3/1B, [Free in www.proni.gov.uk](http://www.proni.gov.uk) www.proni.gov.uk
Castleavery, Miller, William, Householder in Griffiths Valuation ~1863 several websites have details
Castleavery, Moore, John, Householder in Griffiths Valuation ~1863 several websites have details
Castleavery, Muckly, James, Householder in Griffiths Valuation ~1863 several websites have details
Castleavery, Murdock, John, D/654/A3/1B, [Free in www.proni.gov.uk](http://www.proni.gov.uk) www.proni.gov.uk
Castleavery, Murdock, John, D/654/A3/1B, [Free in www.proni.gov.uk](http://www.proni.gov.uk) www.proni.gov.uk
Castleavery, O’Cain, David, D/654/A3/1B, [Free in www.proni.gov.uk](http://www.proni.gov.uk) www.proni.gov.uk
Castleavery, O’Cain, Robert, D/654/A3/1B, [Free in www.proni.gov.uk](http://www.proni.gov.uk) www.proni.gov.uk
Castleavery, Orr, James, D/654/A3/1B, [Free in www.proni.gov.uk](http://www.proni.gov.uk) www.proni.gov.uk
Castleavery, Padden, John, Householder in Griffiths Valuation ~1863 several websites have details
Castleavery, Price, Eliza, Householder in Griffiths Valuation ~1863 several websites have details
Castleavery, Rawley, William, Householder in Griffiths Valuation ~1863 several websites have details
Castleavery, Robb, Alexander, D/654/A3/1B, [Free in www.proni.gov.uk](http://www.proni.gov.uk) www.proni.gov.uk
Castleavery, Robb, James, Householder in Griffiths Valuation ~1863 several websites have details
Castleavery, Rooney, Robinson, Householder in Griffiths Valuation ~1863 several websites have details
Castleavery Scales Hugh **Castleavery Newtownards** Down: North Newtownards Gues Hall Ulster Covenant 1912 in www.proni.gov.uk
Castleavery, Scott, Martin-Down: North-, Comber-**Square (The)**, Ulster Covenant 1912 in www.proni.gov.uk
Castleavery Scott Martin **Castleavery Comber** Down: North Comber The Square Ulster Covenant 1912 in www.proni.gov.uk
Castleavery, Taylor, John, Householder in Griffiths Valuation ~1863 several websites have details
Castleavery Wright John **Castleavery** Down: North Newtownards Guild Hall Ulster Covenant 1912 in www.proni.gov.uk

Castlebeg Townland in Dundonald parish.Sits just above Comber.

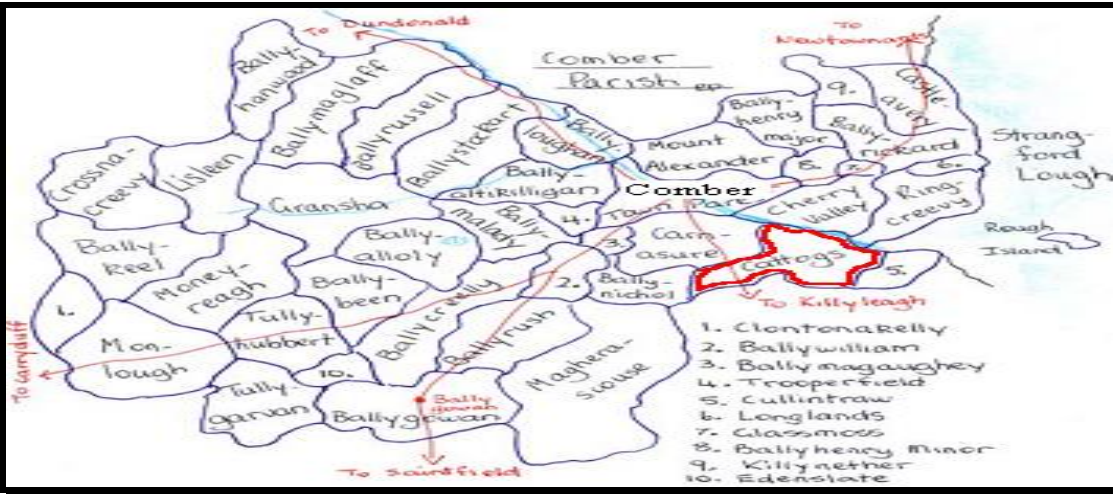
Castelodge Park see *Elderly at home [The]; five old people's homes in Northern Ireland. Concrete Quarterly*, 130, July-Sept 1981 pp2-9 *The Architectural design of Comber Old People's Home, Castelodge Park* is dealt with. Illustrations. with acknowledgment to **The Education and Library Service of the South Eastern Education and Library Board.**

Cathcart, J, Ballystockart Comber, Down: North, Comber, **Square (The)**, Ulster Covenant 1912 in www.proni.gov.uk
Cathcart, James , Comber Husband of Jane Murray; Father of Rosanna B. 8 Apr 1868 & Elizabeth B. 21 Nov 1869 & Jemima B. 7 Jan 1872 CR, freepages.genealogy.rootsweb.ancestry.com/~rosdavies/

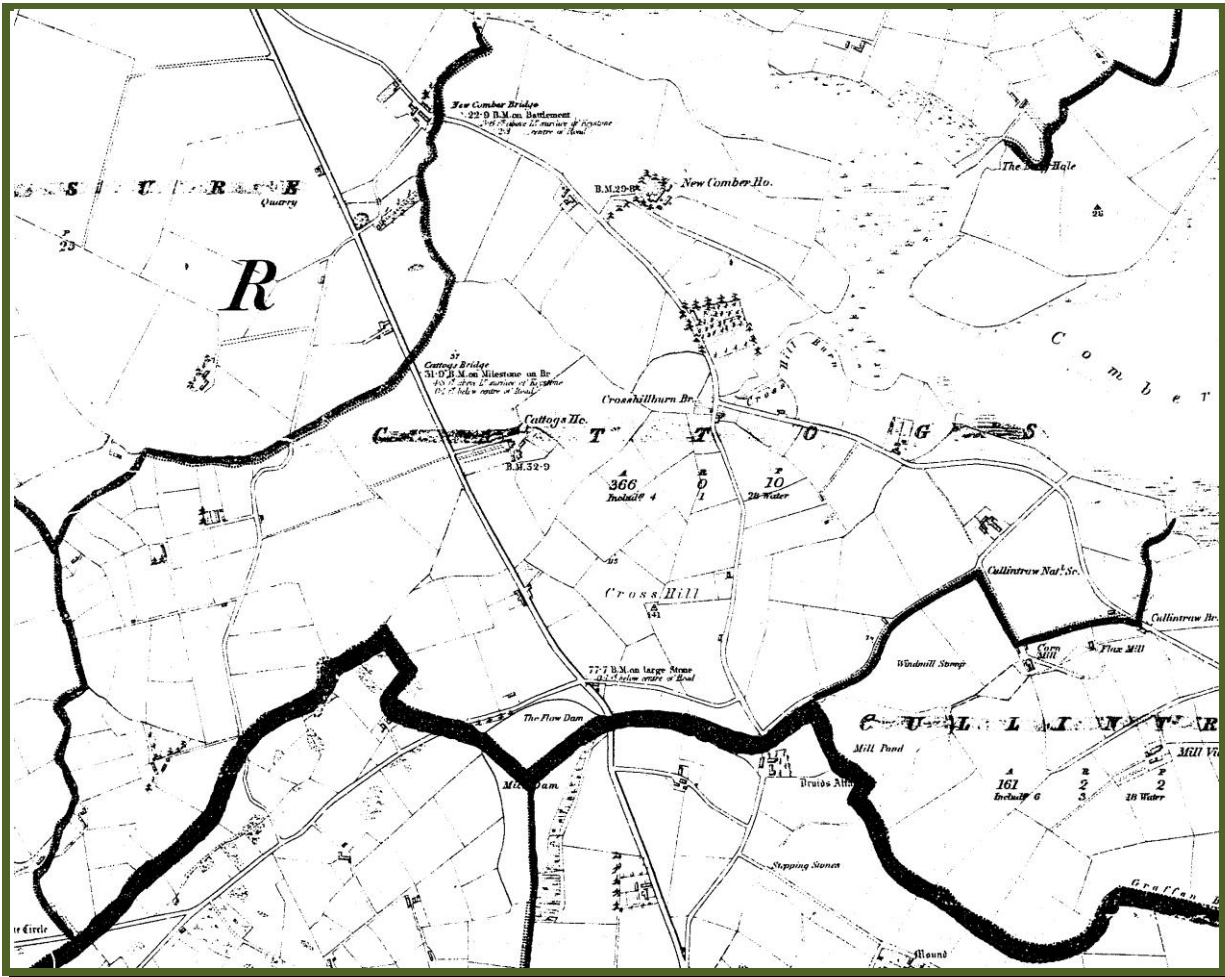
Catherwood, Eliza, Miss. Comber of **Irish Hill**; Married James Lamont 1 Jun 1869 In Comber ; Mother of John B. 21 Oct 1870 & Agnes B. 31 Jul 1881; D. **Irish Hill** CR; RAJ G9/79 , freepages.genealogy.rootsweb.ancestry.com/~rosdavies/
Catherwood, John , Drumbo of Clontonacally; D. 24 Apr 1871 Aged 59; Husband of Mary Jane; Father of John, Essie Ann, Robert , Jane , Margaret & Alice; **Gransha** Presbyterian Graveyard, Comber Mis, freepages.genealogy.rootsweb.ancestry.com/~rosdavies/
Catherwood, John, **Clontonakelly** Householder in Griffiths Valuation ~1863 several websites have details
Catherwood, Margaret Anna , Miss. Margaret Anna CATHERWOOD . Comber Wife of David McMaster; Mother of Agnes B. 1869 & Agnes B. 1869 & Hannah B. 1874 CR, freepages.genealogy.rootsweb.ancestry.com/~rosdavies/
Catherwood, Patrick, **Magherascouse** Householder in Griffiths Valuation ~1863 several websites have details
Catherwood, William, Clontonecully, D/654/A3/1A, [Free in www.proni.gov.uk](http://www.proni.gov.uk) www.proni.gov.uk
Catherwood William **Clontnakelly** D/654/A3/1B Freeholders in www.proni.gov.uk
Catherwood William **Clontonecally** D/654/A3/1N Freeholders in www.proni.gov.uk
Catherwood William **Clontonecally** D/654/A3/1S Freeholders in www.proni.gov.uk
Catherwood William **Clontonecully** D/654/A3/1A Freeholders in www.proni.gov.uk
Catherwoods Fort freepages.genealogy.rootsweb.ancestry.com/~rosdavies/ Map Reference 20; 38/68 Ancient Rath ; SW of **Ballykeel** Townland . JG cannot find parish or Townland , but suggests it has to be connected with the Catherwood’s or Cautherswoods of **Clontnakelly**

Cattogs Townland Comber Civil Parish – An overview

Where it is, in relation to Comber Town { a diagram using Ros Davies Comber parish townland map [jpeg] }



Cattogs Townland Map scale 6 inches to the mile. OS Ist revision to the Ist series. [with acknowledgment to The Education and Library Service of the South Eastern Education and Library Board.] v JPEG



Cattogs Townland Collecting notes. The northern eastern boundary for the townland appears to be the Comber River

Adjoining townlands and adjoining civil parish es if relevant.

Alternative Spellings:

Similar Townland name in other adjoining civil parish[es] Yes/No.....

Records recorded under secondary spelling in different official bodies. Yes/No? don't know, so doubts arise that all entries have been found.]

Townland split across civil parish boundaries, ie Comber Civil Parish, Yes/No? don't know, so doubts

Cattogs Townland Description

Cattogs Townland Description Comber . 2km SE of Comber; 364 Acres; Click Here To Its Location On A Townland Map; In 1831 There Were 89 Males & 105 Females Living In This Townland; One Windmill In 1836; Proprietor In 1836 Was The Marquis of Londonderry & His Agent Was Mr. J. Andrews of Comber; Farms Were From 5 , 20 Acres; Rent Was 25, 28 Shillings Per Acre; of Middling Quality; There Are Some Ancient Stones Called The Altar , There Are 5 Which Are 6 Feet High V 7 P35, 37, 39, 42,44 OSM more ie freepages.genealogy.rootsweb.ancestry.com/~rosdavies/

Cattogs Townland Detailed Specific entries eg Buildings, Churches, Bridges, Demolished, Factorys, Houses, Mills, etc etc

- Cattogs** Crosshillburn Bridge, off Ballydrain Road, Cattogs, Comber, ID 12658 HB24/15/046 Bridge see the Crown © database www.ehsni.gov.uk/buildlist.
- Cattogs** Derelict cottage [?65] Killinchy Road, Cattogs, Comber, BT23 5LU ID 12711 HB24/15/106 House see the Crown © database www.ehsni.gov.uk/buildlist.
- Cattogs House** Cattogs House, 58 Killinchy Road, c, Comber, BT23 5LU ID 12657 HB24/15/045 House see the Crown © database www.ehsni.gov.uk/buildlist.
- Cattogs House, 58 Killinchy Road, Cattogs, Comber, BT23 5LU ID 12657 HB24/15/045 House see the Crown © database www.ehsni.gov.uk/buildlist.
- Cattogs House, Comber (Estate agent's advertisement) Northern Whig 20 Aug 1954 p.5** with acknowledgment to **The Education and Library Service of the South Eastern Education and Library Board.**
- Cattogs house?** Cattogs, 20 Ballygraffan Road, Cattogs, Comber BT23 5SU ID 12712 HB24/15/107 House see the Crown © database www.ehsni.gov.uk/buildlist.
- Cattogs** Non-Antiquity: Ap Feature J47476895 [Mrd 148:001](http://www.ehsni.gov.uk/built/mbr/monuments_database/mons.asp) see the Crown © database www.ehsni.gov.uk/built/mbr/monuments_database/mons.asp
- Cattogs** The Forde, 14 Ballydrain Road, Cattogs, Comber, BT23 5SR ID 12659 HB24/15/047 House see the Crown © database www.ehsni.gov.uk/buildlist.
- Cattogs, 20 Ballygraffan Road, Cattogs, Comber BT23 5SU ID 12712 HB24/15/107 House see the Crown © database www.ehsni.gov.uk/buildlist.

Cattogs Townland Finding Inhabitants or Occupiers as listed in Griffiths Valuations list

Occupiers as listed in the Valuation of Tenements: Union of Newtownards; **Cattogs** in Comber Parish- [1863] with acknowledgment to **The Education and Library Service of the South Eastern Education and Library Board.**

The left hand column reference is the actual location of the occupier etc on a special 6" inch map, 'Griffiths Valuation annotated map' An alphabetical list of these and other entries follows this table

No. and Letters of Reference to Map.	Names.		Description of Tenement.	Area.	Rateable Annual Valuation.		Total Annual Valuation of Rateable Property.										
	Townlands and Occupiers.	Immediate Lessors.			A.	R.		P.	Land.		Buildings.						
									£	s.		d.	£	s.	d.		
		CATTOGS. (Ord. S. 10.)		A.	R.	P.	£	s.	d.	£	s.	d.					
1		James Milling, . (New Comber House.)	Marquis of Londonderry	17	2	30	20	15	0	3	5	0	24	0	0		
2 A	}	John Smith, .	Same, .	House, offices, and land,	54	1	0	72	0	0	17	0	0	}	97	0	0
-							Marsh,	15	2	0	2	10	0				
-	B			Land,	5	2	10	5	10	0							
-	B a	James Meharry, .	John Smith, .	House and garden, .	0	2	0	0	15	0	0	15	0		1	10	0
3	a	John Taylor, .	Marquis of Londonderry	House, offices, and land,	26	2	10	29	10	0	6	0	0		35	10	0
-	b	John Thompson, .	John Taylor, .	House, office, & garden,	0	0	30	0	10	0	0	10	0		1	0	0
-	c	Andrew Dreenan, .	Same, .	House and garden, .	0	0	30	0	10	0	1	0	0		1	10	0
4	a	Mary Quinn, .	Marquis of Londonderry	House, offices, and land,	6	0	10	6	10	0	0	15	0		7	5	0
-	b	William Quin, .	Mary Quinn, .	House and offices, .							1	0	0		1	0	0
5		John Quinn, .	Marquis of Londonderry	House, office, and land,	10	2	0	10	15	0	0	15	0		11	10	0
6		John M'Clurg, .	Same, .	House, office, and land,	10	0	5	10	0	0	0	10	0		10	10	0
7	a	Robert Shaw, .	Same, .	House, offices, and land,	55	3	20	54	0	0	8	0	0		62	0	0
-	b	John Dempster, .	Robert Shaw, .	House and garden, .	0	1	20	0	10	0	0	15	0		1	5	0
-	c	James M'Millan, .	Same, .	House and garden, .	0	0	30	0	5	0	0	15	0		1	0	0
8		Samuel Jeffrey, .	Marquis of Londonderry	Land,	1	1	10	1	5	0					1	5	0
9		Mary Quinn, .	Same, .	House, offices, and land,	2	0	5	2	5	0	1	0	0		3	5	0
10	a	James Adair, .	Same, .	House, offices, and land,	40	3	15	46	0	0	4	0	0		50	0	0
-	b	Elizabeth Dixon, .	James Adair, .	House,							0	5	0		0	5	0
		(Cattogs House.)															
11	a	James M'Kee, .	Marquis of Londonderry	House, offices, and land,	66	1	30	98	0	0	12	0	0		110	0	0
-	b	John Gabby, .	James M'Kee, .	House and garden, .	0	0	20	0	5	0	0	15	0		1	0	0
12		Joseph Bridget, .	Marquis of Londonderry	House, offices, and land,	11	0	30	12	10	0	1	0	0		13	10	0
13		William Tuft, .	Same, .	House, office, and land,	5	2	0	6	0	0	0	15	0		6	15	0
14		John M'Connell, .	Same, .	House, offices, and land,	3	2	30	4	0	0	0	15	0		4	15	0
15		Robert M'Connell, .	Same, .	House, office, and land,	3	3	35	4	5	0	0	10	0		4	15	0
16		Robert Bell, .	Same, .	House, offices, and land,	30	0	25	34	5	0	1	15	0		36	0	0
17		James Patton, .	Same, .	House, office, and land,	7	1	30	7	15	0	0	15	0		8	10	0
18		William Patton, .	Same, .	House, office, and land,	7	1	10	7	15	0	0	15	0		8	10	0
19		Mill-pond,	3	2	15										
				Total,	387	0	10	438	5	0	65	5	0		503	10	0

Cattogs Townland The Alphabetical list Inhabitants or Occupiers, excluding censuses.

- Cattogs**, Adair, James, Householder in Griffiths Valuation ~1863 several websites have details
- Cattogs**, Adair, John, D/654/A3/1S, Free in www.proni.gov.uk
- Cattogs**, Bell, Robert, Householder in Griffiths Valuation ~1863 several websites have details
- Cattogs**, Bridget, Joseph, Householder in Griffiths Valuation ~1863 several websites have details
- Cattogs**, Bridgett, Robert-Down: North-, Comber-1st Presbyterian Church Ulster Covenant 1912 in www.proni.gov.uk
- Cattogs**, Calbreth, William, D/654/A3/1A, Free in www.proni.gov.uk
- Cattogs**, Dempster, John, Householder in Griffiths Valuation ~1863 several websites have details
- Cattogs**, Dixon, Elizabeth, Householder in Griffiths Valuation ~1863 several websites have details

Cattogs, Drennan, Andrew, Householder in Griffiths Valuation ~1863 several websites have details
Cattogs, Fulton, Daniel, DOW/5/3/2, [Free in www.proni.gov.uk](#) [www.proni.gov.uk](#)
Cattogs, Gabby, John, Householder in Griffiths Valuation ~1863 several websites have details
Cattogs, Irwin, Jane-Belfast: South-Saint Anne's-Old Town Hall Ulster Covenant 1912 in [www.proni.gov.uk](#)
Cattogs, Jeffrey, Samuel, Householder in Griffiths Valuation ~1863 several websites have details
Cattogs, Kelly, Robert-Down: North-, Comber-Orange Hall Ulster Covenant 1912 in [www.proni.gov.uk](#)

Cattogs, Maitland, James, D/654/A3/1N, [Free in www.proni.gov.uk](#) [www.proni.gov.uk](#)
Cattogs, Maitland, James, D/654/A3/1S, [Free in www.proni.gov.uk](#) [www.proni.gov.uk](#)
Cattogs, Maitland, James, D/654/A3/1S, [Free in www.proni.gov.uk](#) [www.proni.gov.uk](#)
Cattogs, Maitland, William, D/654/A3/1S, [Free in www.proni.gov.uk](#) [www.proni.gov.uk](#)
Cattogs, Maxwell, Andrew, D/654/A3/1P, [Free in www.proni.gov.uk](#) [www.proni.gov.uk](#)
Cattogs, Maxwell, Andrew, T/761/19, [Free in www.proni.gov.uk](#) [www.proni.gov.uk](#)
Cattogs, McClurg, John, Householder in Griffiths Valuation ~1863 several websites have details
Cattogs, McClurg, John, D/654/A3/1S, [Free in www.proni.gov.uk](#) [www.proni.gov.uk](#)
Cattogs, McConnell, John, Householder in Griffiths Valuation ~1863 several websites have details
Cattogs, McConnell, Robert, Householder in Griffiths Valuation ~1863 several websites have details
Cattogs, McCormick, Robert, D/654/A3/1N, [Free in www.proni.gov.uk](#) [www.proni.gov.uk](#)
Cattogs, McCormick, Robert, D/654/A3/1S, [Free in www.proni.gov.uk](#) [www.proni.gov.uk](#)
Cattogs, McKee, Alexander, D/654/A3/1S, [Free in www.proni.gov.uk](#) [www.proni.gov.uk](#)
Cattogs, McKee, Alexander, D/654/A3/1S, [Free in www.proni.gov.uk](#) [www.proni.gov.uk](#)
Cattogs, McKee, Alexander, T/761/19, [Free in www.proni.gov.uk](#) [www.proni.gov.uk](#)
Cattogs, McKee, James, Householder in Griffiths Valuation ~1863 several websites have details
Cattogs, McMillan, James, Householder in Griffiths Valuation ~1863 several websites have details
Cattogs, Meharry, Jamesam, Householder in Griffiths Valuation ~1863 several websites have details
Cattogs, Mettland, William, D/654/A3/1N, [Free in www.proni.gov.uk](#) [www.proni.gov.uk](#)
Cattogs, Milling, James, Householder in Griffiths Valuation ~1863 several websites have details
Cattogs House, Munn, David, Cattogs House Comber **1907** street directory see [www.lennonwylie.co.uk](#)
Cattogs House, Munn, Jane, **Cattogs House** Comber, Down: North, Comber, **Square (The)**, and Houses, Ulster Covenant 1912 in [www.proni.gov.uk](#)
Cattogs House, Comber, Munn-Jane-Down: North-, Comber-Square (The), and Houses Church Ulster Covenant 1912 in [www.proni.gov.uk](#) Note from DR who alters the transcription from Cottage[s] to Cattogs
Cattogs, Murdoch, John, D/654/A3/1S, [Free in www.proni.gov.uk](#) [www.proni.gov.uk](#)
Cattogs, Murdock, John, D/654/A3/1N, [Free in www.proni.gov.uk](#) [www.proni.gov.uk](#)
Cattogs House, Newen-Jeanie B-Down: North-, Comber-Square (The), Ulster Covenant 1912 in [www.proni.gov.uk](#)

Cattogs, Patton, James, Householder in Griffiths Valuation ~1863 several websites have details
Cattogs, Patton, William, Householder in Griffiths Valuation ~1863 several websites have details

Cattogs, Quin, William, Householder in Griffiths Valuation ~1863 several websites have details
Cattogs, Quinn, Gamble, D/654/A3/1N, [Free in www.proni.gov.uk](#) [www.proni.gov.uk](#)
Cattogs, Quinn, Gamble, D/654/A3/1S, [Free in www.proni.gov.uk](#) [www.proni.gov.uk](#)
Cattogs, Quinn, Isaac-Down: North-, Comber-**Square (The)**, Ulster Covenant 1912 in [www.proni.gov.uk](#)
Cattogs, Quinn, James, D/654/A3/1S, [Free in www.proni.gov.uk](#) [www.proni.gov.uk](#)
Cattogs, Quinn, Jane-Down: North-, Comber-**Square (The)**, Ulster Covenant 1912 in [www.proni.gov.uk](#)
Cattogs, Quinn, John, Householder in Griffiths Valuation ~1863 several websites have details
Cattogs, Quinn, Mary, Householder in Griffiths Valuation ~1863 several websites have details

Cattogs, Rainey, John, D/654/A3/1N, [Free in www.proni.gov.uk](#) [www.proni.gov.uk](#)
Cattogs, Robinson, Agnes, **Cattogs**, Ulster Covenant 1912 in [www.proni.gov.uk](#)
Cattogs, Robinson, John-Down: North-, Comber-**Square (The)**, Ulster Covenant 1912 in [www.proni.gov.uk](#)
Cattogs, Robinson, William, DOW/5/3/2, [Free in www.proni.gov.uk](#) [www.proni.gov.uk](#)
Cattogs, Scott, John, DOW/5/3/2, [Free in www.proni.gov.uk](#) [www.proni.gov.uk](#)
Cattogs Comber, Shaw-Catherine A-Down: North-, Comber-1st Presbyterian Church Ulster Covenant 1912 in [www.proni.gov.uk](#)
Note from DR who alters the transcription from Cottage[s] to Cattogs
Cattogs, Shaw, Frank T-Down: North-, Comber-1st Presbyterian Church Ulster Covenant 1912 in [www.proni.gov.uk](#)
Cattogs, Comber, Shaw-John-England: Lancashire-Barrow-in-Furness-Unionist offices Church Ulster Covenant 1912 in [www.proni.gov.uk](#) Note from DR who alters the transcription from Cottage[s] to Cattogs
Cattogs, Shaw, Robert, Householder in Griffiths Valuation ~1863 several websites have details
Cattogs, Shaw, Robert-Belfast: South-Saint Anne's-City Hall Ulster Covenant 1912 in [www.proni.gov.uk](#)
Cattogs, Shaw, Mrs. Wm., Cattogs Comber **1907** street directory see [www.lennonwylie.co.uk](#)
Cattogs, Smith, John, Householder in Griffiths Valuation ~1863 several websites have details
Cattogs, Smyth, James, D/654/A3/1N, [Free in www.proni.gov.uk](#) [www.proni.gov.uk](#)
Cattogs, Smyth, James, D/654/A3/1S, [Free in www.proni.gov.uk](#) [www.proni.gov.uk](#)

Cattogs, Taylor, John, Householder in Griffiths Valuation ~1863 several websites have details
Cattogs, Taylor, Thomas, D/654/A3/1N, [Free in www.proni.gov.uk](#) [www.proni.gov.uk](#)
Cattogs, Taylor, Thomas, D/654/A3/1S, [Free in www.proni.gov.uk](#) [www.proni.gov.uk](#)
Cattogs, Taylor, Thomas, T/761/19, [Free in www.proni.gov.uk](#) [www.proni.gov.uk](#)
Cattogs, Thompson, John, Householder in Griffiths Valuation ~1863 several websites have details
Cattogs, Tuft, William, Householder in Griffiths Valuation ~1863 several websites have details

Caughy, Alex, **Ballywilliam** Comber, Down: North, Comber, Church Grounds, Ulster Covenant 1912 in [www.proni.gov.uk](#)
Caughy, Alexander , Comber Husband of Isabella Dickson; Father of John B. 23 May 1869 CR , [freepages.genealogy.rootsweb.ancestry.com/~rosdavies/](#)
Caughy, Alexander, secretary, Distilleries , **Distilleries**, Comber **1907** street directory see [www.lennonwylie.co.uk](#)
Caughy, Alice, Miss. Comber Mother of Catherine B. 18 Dec 1870 CR , [freepages.genealogy.rootsweb.ancestry.com/~rosdavies/](#)

Caughey, Esther, Cooleen Comber, Down: North, Comber, 1st Presbyterian Church, Ulster Covenant 1912 in www.proni.gov.uk

Caughey, Israel, Ballymalady Householder in Griffiths Valuation ~1863 several websites have details
Caughey, J., Secretary, Distilleries, Inhabitants in St' Directory extract in OS Comber 1900 Sheet 37, www.alangodfreymaps.co.uk
Caughey, James, Ballycreelly Householder in Griffiths Valuation ~1863 several websites have details
Caughey, James, Ballymalady Householder in Griffiths Valuation ~1863 several websites have details
Caughey, James, Comber Husband of Mary Ann Jordan; Father of Alexander B. 21 Nov 1868 CR,
freepages.genealogy.rootsweb.ancestry.com/~rosdavies/

Caulfield, Patrick, Ballyrussell, D/654/A3/1U, [Free in www.proni.gov.uk](http://www.proni.gov.uk) www.proni.gov.uk

Cautherwood Robert Clontinacally D/654/A3/1A [Freeholders in www.proni.gov.uk](http://www.proni.gov.uk)

Cautherwood William Clontinacally D/654/A3/1A [Freeholders in www.proni.gov.uk](http://www.proni.gov.uk)

Cavan, J., Mr. Comber Teacher , Moneyreagh School In 1836, 100 Pupils, Name Could Be Cowan V7 P 34 OSM,
freepages.genealogy.rootsweb.ancestry.com/~rosdavies/

Celebrating the millennium, Comber, The Parish of Comber 2000 **More info needed JG thinks it must be St Marys**

Chair-Shaped Stone Killynether Chair-Shaped Stone J47477185 [Dow 005:071](http://Dow005:071) see the Crown © database
www.ehsni.gov.uk/nismrsearch

Chalmers, Hugh, Granshaw, D/654/A3/1A, [Free in www.proni.gov.uk](http://www.proni.gov.uk) www.proni.gov.uk

Chalmers, Hugh, Granshaw, DOW/5/3/1, [Free in www.proni.gov.uk](http://www.proni.gov.uk) www.proni.gov.uk

Chalmers, John, Granshaw, D/654/A3/1A, [Free in www.proni.gov.uk](http://www.proni.gov.uk) www.proni.gov.uk

Chalmers, John, Granshaw, D/654/A3/1B, [Free in www.proni.gov.uk](http://www.proni.gov.uk) www.proni.gov.uk

Chambered grave, near Edenville, 106 Killinchy Road, Ballygraffan, Comber, , BT23 5NE ID 12664 HB24/15/052 Mausoleum see the Crown © database www.ehsni.gov.uk/buildlist.

Chambers, Hugh, Gransha , D/654/A3/1S, [Free in www.proni.gov.uk](http://www.proni.gov.uk) www.proni.gov.uk

Chambers, Hugh, Granshaw , D/654/A3/1A, [Free in www.proni.gov.uk](http://www.proni.gov.uk) www.proni.gov.uk

Chambers, Hugh, Granshaw, D/654/A3/1B, [Free in www.proni.gov.uk](http://www.proni.gov.uk) www.proni.gov.uk

Chambers, James, Ballyalton, D/654/A3/1A, [Free in www.proni.gov.uk](http://www.proni.gov.uk) www.proni.gov.uk

Chambers, James, Ballyalton, D/654/A3/1B, [Free in www.proni.gov.uk](http://www.proni.gov.uk) www.proni.gov.uk

Chambers, James, Ballyhenry D/654/A3/1A, [Free in www.proni.gov.uk](http://www.proni.gov.uk) www.proni.gov.uk

Chambers, James, Ballyhenry D/654/A3/1B, [Free in www.proni.gov.uk](http://www.proni.gov.uk) www.proni.gov.uk

Chambers, James, Ballyhenry Major Householder in Griffiths Valuation ~1863 several websites have details

Chambers, James, Schoolmaster, High Street, Inhabitants in St' Directory extract in OS Comber 1900 Sheet 37,

www.alangodfreymaps.co.uk

Chambers, James, school master, High Street , High Street, Comber **1907** street directory see www.lennonwylie.co.uk

Chambers, John, Ballyalton Householder in Griffiths Valuation ~1863 several websites have details

Chambers, John, Ballyalton, D/654/A3/1B, [Free in www.proni.gov.uk](http://www.proni.gov.uk) www.proni.gov.uk

Chambers , John Ballyalton, Comber Parish see Griffiths Valuation ~1863 several websites have details

Chambers , John Ballyalton, Comber Parish see Griffiths Valuation ~1863 several websites have details

Chambers, John, Gransha , D/654/A3/1A, [Free in www.proni.gov.uk](http://www.proni.gov.uk) www.proni.gov.uk

Chambers, John, Granshaw, D/654/A3/1B, [Free in www.proni.gov.uk](http://www.proni.gov.uk) www.proni.gov.uk

Chambers, John, Granshaw, DOW/5/3/2, [Free in www.proni.gov.uk](http://www.proni.gov.uk) www.proni.gov.uk

Chambers, William, Cherryvalley Comber, Down: North, Comber, **Square (The)**, Ulster Covenant 1912 in www.proni.gov.uk

Chambers, William, Ballygowan, D/654/A3/1A, [Free in www.proni.gov.uk](http://www.proni.gov.uk) www.proni.gov.uk

Chambers, William, Ballygowan, D/654/A3/1B, [Free in www.proni.gov.uk](http://www.proni.gov.uk) www.proni.gov.uk

Chancellor James Ballyhanwood Belfast: South Saint Anne's City Hall Ulster Covenant 1912 in www.proni.gov.uk

Chancellor, William, Comber Husband of Anna Flemming; Father of Female Child B. 31 Mar 1874 CR,

freepages.genealogy.rootsweb.ancestry.com/~rosdavies/,S

Channel Cleared Cullintra Non-Antiquity: Cleared Channel J48646851 [Mrd 148:002](http://Mrd148:002) see the Crown © database

www.ehsni.gov.uk/nismrsearch

Chapman, James, Ballygowan, D/654/A3/1A, [Free in www.proni.gov.uk](http://www.proni.gov.uk) www.proni.gov.uk

Chapman, James, Ballygowan, D/654/A3/1B, [Free in www.proni.gov.uk](http://www.proni.gov.uk) www.proni.gov.uk

Chapman, James, Ballygowan, D/654/A3/1S, [Free in www.proni.gov.uk](http://www.proni.gov.uk) www.proni.gov.uk

Chapman, Joseph, Ballygowan, D/654/A3/1B, [Free in www.proni.gov.uk](http://www.proni.gov.uk) www.proni.gov.uk

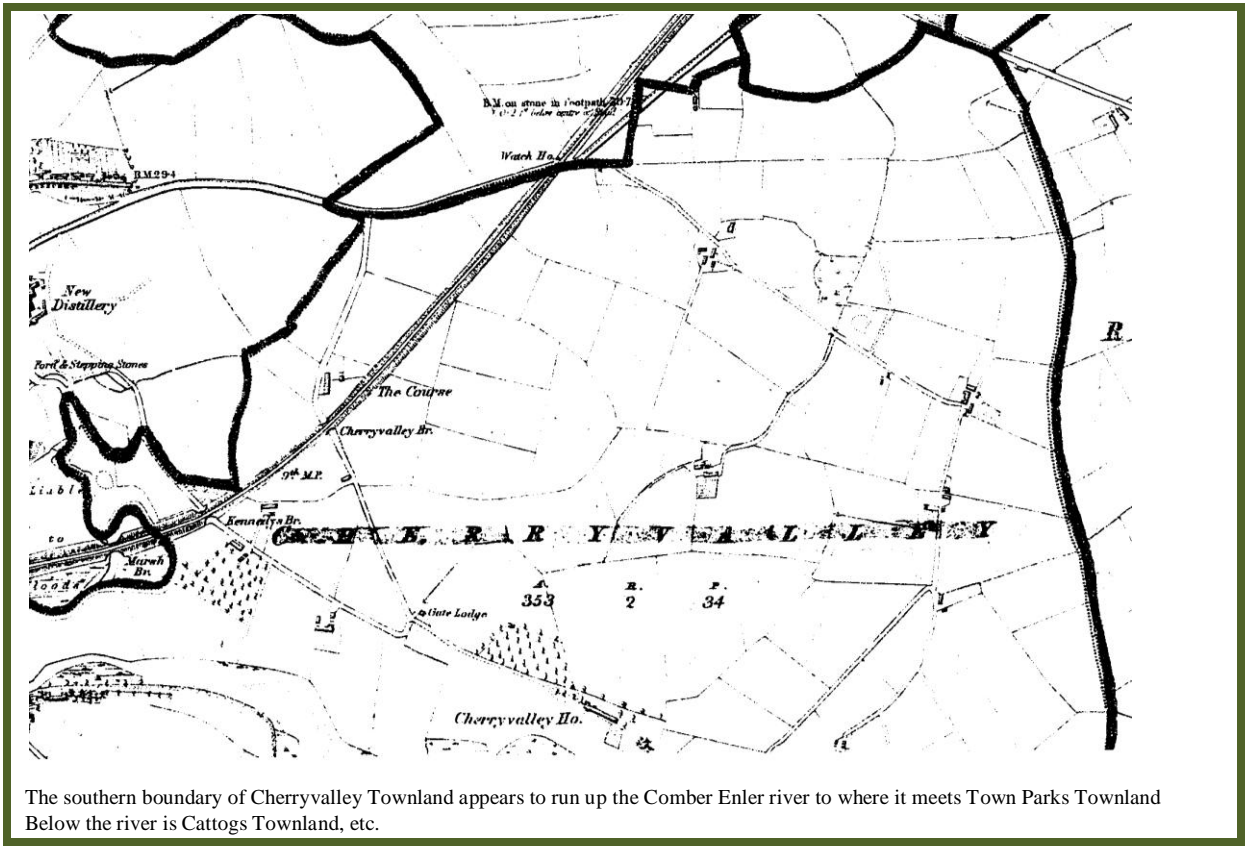
Cherry, Moses, Comber, T/2771/8A, [Free in www.proni.gov.uk](http://www.proni.gov.uk) www.proni.gov.uk

Cherryvalley Townland Comber Civil Parish – An overview

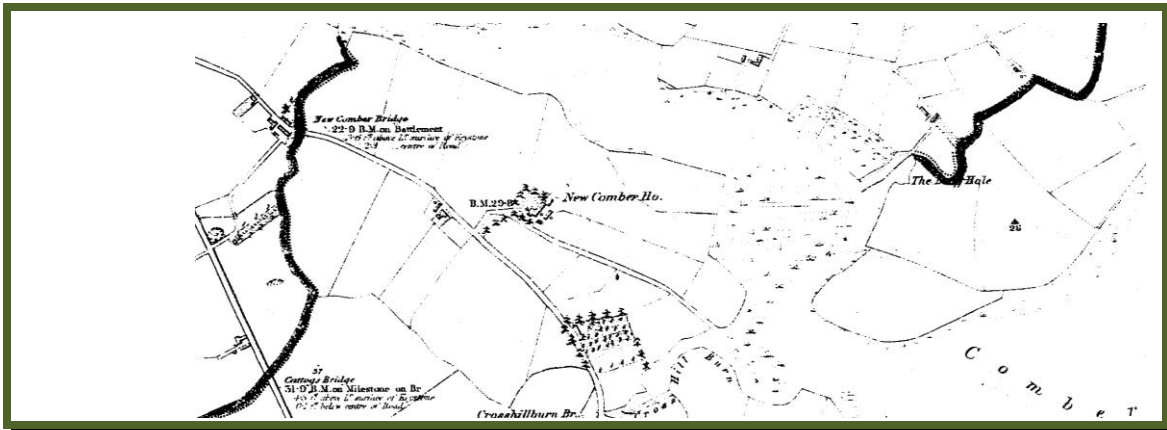
Where it is, in relation to Comber Town { a diagram using Ros Davies Comber parish townland map [jpeg] }



Cherryvalley Townland acknowledgment to The Education and Library Service of the South Eastern Education and Library Board.



The southern boundary of Cherryvalley Townland appears to run up the Comber Enler river to where it meets Town Parks Townland Below the river is Cattogs Townland, etc.



Cherryvalley Townland Collecting notes

Adjoining townlands and adjoining civil parishes if relevant.

Alternative Spellings: **Cherryvally** [PRONI Freeholders], **Cherryvalley** UC and official NI government

Similar Townland name in other adjoining civil parish[es] Yes/No.....

Records recorded under secondary spelling in different official bodies. Yes/No? don't know, so doubts arise that all entries have been found.]

Townland split across civil parish boundaries, ie Comber Civil Parish, Yes/No? don't know, so doubts

Cherryvalley Townland Description freepages.genealogy.rootsweb.ancestry.com/~rosdavies/ Map Reference Comber 21: 47/69 2km E of Comber Near Comber River's Outlet To Strangford Lough; 354 Acres; Click Here To Its Location On A Townland Map! In 1831 There Were 73 Males & 79 Females Living In This Townland; Proprietor In 1836 Was Delacherois Crommelin & He Acted As His Own Agent; Farms Were From 40, 40 Acres; Good Land; Rent Was 35, 40 Shillings; Also spelt as **Cherryvally**.

Cherryvalley Townland Detailed Specific entries eg Buildings, Churches, Bridges, Demolished, Factorys, Houses, Mills, etc etc
Cherryvalley Bridge [south of Newtownards Road] Cherryvalley Bridge [south of Newtownards Road] Comber Co Down BT23 ID 10540 HB24/14/004 Bridge see the Crown © database www.ehsni.gov.uk/buildlist.

Cherryvalley Bridge [south of Newtownards Road] Comber Co Down BT23 ID 10540 HB24/14/004 Bridge see the Crown © database www.ehsni.gov.uk/buildlist.

Cherryvalley House Here; Destructive Fire 20 Sep 1890 V 7 P 37, 39, 42, 122 OSM; Old B/W Map R8; NC freepages.genealogy.rootsweb.ancestry.com/~rosdavies/

Cherryvalley House, McDowell, Robert. Cherryvalley House Comber 1907 street directory see www.lennonwylie.co.uk

Cherryvalley Kennedy Bridge [near Cherryvalley Drive etc.] Cherryvalley Comber BT23 ID 10539 HB24/14/003 Bridge see the Crown © database www.ehsni.gov.uk/buildlist.

Cherryvalley Urn Field (Unlocated) J4769 [Dow 010:062](http://Dow010:062) see the Crown © database www.ehsni.gov.uk/built/mbr/monuments_database/mons.asp

Cherryvalley Townland Illustration emphasising this Townland's location in relation to the other Comber Townlands and with Comber itself, from a map hand drawn by Ros Davies 'Townlands of the civil parish of Comber'

Cherryvalley Townland Finding Inhabitants or Occupiers as listed in Griffiths Valuations list

Occupiers as listed in the Valuation of Tenements: Union of Newtownards; **Cherryvalley** in Comber Parish- [1863] with acknowledgment to **The Education and Library Service of the South Eastern Education and Library Board.**

The left hand column reference is the actual location of the occupier etc on a special 6" inch map, 'Griffiths Valuation annotated map' An alphabetical list of these and other entries follows this table

No. and Letters of Reference to Map.	Names.		Description of Tenement.	Area.		Rateable Annual Valuation.		Total Annual Valuation of Rateable Property.							
	Townlands and Occupiers.	Immediate Lessors.		A.	R. P.	Land.			Buildings.						
						£	s.		d.	£	s.	d.			
	CHERRYVALLEY. (Ord. S. 10.)														
1		Alexander M'Irath, .	Nicholas Delacherois,	1	3	0	2	0	0	0	2	10	0		
2		John M'Morran, .	Same, . . .	4	0	30	5	0	0	15	0	5	15	0	
3	a	Samuel Hamilton, .	Same, . . .	4	2	20	4	15	0	1	10	0	6	5	0
4	b	James M'Kibbin, .	Free, . . .	—	—	—	—	—	—	0	15	0	0	15	0
5		James Cairns, .	Nicholas Delacherois,	54	0	25	55	10	0	3	10	0	59	0	0
6	A	Samuel Cairns, .	James Cairns, . .	—	—	—	—	—	—	0	10	0	0	10	0
7	B	John Cairns, .	Nicholas Delacherois,	28	3	25	32	15	0	2	10	0	35	5	0
8	C			6	2	30	8	0	0	—	—	—	—	—	—
9	D			9	3	35	13	15	0	—	—	—	—	—	—
10	E	Robert Anderson, .	Same, . . .	4	1	10	5	5	0	—	—	—	—	—	—
11	F			1	0	34	1	5	0	—	—	—	—	—	—
12	G			15	3	20	17	15	0	2	10	0	—	—	—
13	H			16	2	25	19	0	0	—	—	—	—	—	—
14	I			12	0	30	16	0	0	3	0	0	—	—	—
15	J	William M'Kee, .	Same, . . .	18	1	35	22	0	0	—	—	—	—	—	—
16	K			7	0	20	5	5	0	0	10	0	—	—	—
17	L			32	2	15	34	10	0	2	10	0	—	—	—
18	M	James Quinn, .	Same, . . .	22	1	20	23	0	0	2	10	0	—	—	—
19	N	Robert M'Dowell, .	Same, . . .	11	3	10	11	10	0	—	—	—	—	—	—
20	O	Sarah Doonigan, .	Robert M'Dowell, .	—	—	—	—	—	—	0	10	0	—	—	—
21	P	Cornelius M'Cormick, .	Same, . . .	—	—	—	—	—	—	0	10	0	—	—	—
22	Q	Belfast and County Down Railway Co. (Thomas Ward, Sec.), .	In fee, . . .	5	1	15	—	—	—	—	—	—	—	—	—
23	R			2	1	5	2	10	0	0	15	0	—	—	—
24	S	Robert Stewart, .	Nicholas Delacherois,	5	2	15	7	5	0	—	—	—	—	—	—
25	T	George M'Morran, .	Same, . . .	2	2	15	7	0	0	2	0	0	—	—	—
26	U	David Kennedy, .	John Spence, . .	9	2	35	13	10	0	—	—	—	—	—	—
27	V	John Spence, .	Nicholas Delacherois,	13	2	10	13	10	0	7	10	0	—	—	—
28	W	Hamilton Little, .	Same, . . .	—	—	—	—	—	—	0	15	0	—	—	—
29	X	Unoccupied, .	Hamilton Little, .	—	—	—	—	—	—	0	15	0	—	—	—
30	Y	John Loughlin, .	Nicholas Delacherois,	28	1	5	24	15	0	1	10	0	—	—	—
31	Z	Henry Murray, .	Same, . . .	19	1	30	15	5	0	1	0	0	—	—	—
32		John Hamilton, .	Nicholas Delacherois,	11	0	20	11	5	0	1	0	0	—	—	—
33		Daniel M'Keag, .	Same, . . .	6	1	0	6	5	0	0	10	0	—	—	—
		Total, . . .		357	0	14	378	10	0	37	0	0	486	15	0

Cherryvalley Townland The Alphabetical list Inhabitants or Occupiers, excluding censuses.

- Cherryvally , Anderson, John, **Cherryvally** , D/654/A3/1A, [Free in www.proni.gov.uk](http://www.proni.gov.uk) www.proni.gov.uk
- Cherryvally , Anderson, Robert, **Cherryvally** , D/654/A3/1A, [Free in www.proni.gov.uk](http://www.proni.gov.uk) www.proni.gov.uk
- Cherryvally , Anderson, Robert, **Cherryvally** , D/654/A3/1B, [Free in www.proni.gov.uk](http://www.proni.gov.uk) www.proni.gov.uk
- Cherryvally , Anderson, Robert, **Cherryvally** , D/654/A3/1B, [Free in www.proni.gov.uk](http://www.proni.gov.uk) www.proni.gov.uk
- Cherryvally , Anderson, Robert, **Cherryvally** , D/654/A3/1B, [Free in www.proni.gov.uk](http://www.proni.gov.uk) www.proni.gov.uk
- Cherryvally , Anderson, Robert, **Cherryvally** , D/654/A3/1B, [Free in www.proni.gov.uk](http://www.proni.gov.uk) www.proni.gov.uk
- Cherryvally , Anderson, Robert, **Cherryvally** , DOW/5/3/2, [Free in www.proni.gov.uk](http://www.proni.gov.uk) www.proni.gov.uk
- Cherryvally , Anderson, Robert, Householder in Griffiths Valuation ~1863 several websites have details
- Cherryvally , Byers, David, Down: North Comber, Various, Ulster Covenant 1912 in www.proni.gov.uk

Cherryvally , Cairns, James, Householder in Griffiths Valuation ~1863 several websites have details
Cherryvally , Cairns, John, Householder in Griffiths Valuation ~1863 several websites have details
Cherryvally , Cairns, Samuel, Householder in Griffiths Valuation ~1863 several websites have details
Cherryvally , Calvill, William, **Cherryvally** , D/654/A3/1A, Freeholders in www.proni.gov.uk Dr notes could be Colvill
Cherryvally , Carson, Hugh, **Cherryvally** , D/654/A3/1A, [Free in www.proni.gov.uk](http://www.proni.gov.uk) www.proni.gov.uk
Cherryvally , Carson, Hugh, **Cherryvally** , D/654/A3/1B, [Free in www.proni.gov.uk](http://www.proni.gov.uk) www.proni.gov.uk
Cherryvally , Carson, Hugh, **Cherryvally** , D/654/A3/1B, [Free in www.proni.gov.uk](http://www.proni.gov.uk) www.proni.gov.uk
Cherryvally , Chambers, William, Down: North Comber, **Square (The)**, Ulster Covenant 1912 in www.proni.gov.uk
Cherryvally , Coey, Robert Finlay, Down: North Comber, **Square (The)**, Ulster Covenant 1912 in www.proni.gov.uk
Cherryvally , Colvill?/ Calvill, William, **Cherryvally** , D/654/A3/1A, [Free in www.proni.gov.uk](http://www.proni.gov.uk) www.proni.gov.uk
Cherryvally , Delacherois, Nicholas, **Cherryvally** , D/654/A3/1C, [Free in www.proni.gov.uk](http://www.proni.gov.uk) www.proni.gov.uk
Cherryvally , Delacherois, Samuel, **Cherryvally** , T/761/19, [Free in www.proni.gov.uk](http://www.proni.gov.uk) www.proni.gov.uk
Cherryvally , Doonigan, Sarah, Householder in Griffiths Valuation ~1863 several websites have details
Cherryvally , Dunlop, Frank, Down: North Comber, 1st Presbyterian Church, Ulster Covenant 1912 in www.proni.gov.uk
Cherryvally , Gamble, John, Belfast: South, Saint Anne's, City Hall, Ulster Covenant 1912 in www.proni.gov.uk ,
Cherryvally , Hall, Edward, **Cherryvally** , D/654/A3/1B, [Free in www.proni.gov.uk](http://www.proni.gov.uk) www.proni.gov.uk
Cherryvally , Hall, Edward, **Cherryvally** , D/654/A3/1B, [Free in www.proni.gov.uk](http://www.proni.gov.uk) www.proni.gov.uk
Cherryvally , Hall, Rowley, **Cherryvally** , D/654/A3/1B, [Free in www.proni.gov.uk](http://www.proni.gov.uk) www.proni.gov.uk
Cherryvally , Hall, Rowley, **Cherryvally** , D/654/A3/1B, [Free in www.proni.gov.uk](http://www.proni.gov.uk) www.proni.gov.uk
Cherryvally , Hamilton, John, Householder in Griffiths Valuation ~1863 several websites have details
Cherryvally , Hamilton, Samuel, Householder in Griffiths Valuation ~1863 several websites have details
Cherryvally , Kennedy, David, Householder in Griffiths Valuation ~1863 several websites have details
Cherryvally , Kennedy, Sarah Jane, Down: North Comber, 1st Presbyterian Church, Ulster Covenant 1912 in www.proni.gov.uk
Cherryvally , Little, Hamilton, Householder in Griffiths Valuation ~1863 several websites have details
Cherryvally , Loughlin, John, Householder in Griffiths Valuation ~1863 several websites have details
Cherryvally , McBurney, Hugh, Down: North Comber, **Square (The)**, Ulster Covenant 1912 in www.proni.gov.uk
Cherryvally , McCormick, Cornelius, Householder in Griffiths Valuation ~1863 several websites have details
Cherryvally , McDowel, Hugh, **Cherryvally** , DOW/5/3/2, [Free in www.proni.gov.uk](http://www.proni.gov.uk) www.proni.gov.uk
Cherryvally , McDowell, Robert, Householder in Griffiths Valuation ~1863 several websites have details
Cherryvally , McIlrath, Alexander, Householder in Griffiths Valuation ~1863 several websites have details
Cherryvally , McIlwraith, Isabella, Down: North Comber, **Square (The)**, Ulster Covenant 1912 in www.proni.gov.uk
Cherryvally , McIlwraith, Alexander, Down: North Comber, Orange Hall, Ulster Covenant 1912 in www.proni.gov.uk
Cherryvally , McIlwraith, James, Down: North Comber, **Square (The)**, Ulster Covenant 1912 in www.proni.gov.uk
Cherryvally , McIlwraith, Lizzie, Down: North Comber, **Square (The)**, Ulster Covenant 1912 in www.proni.gov.uk
Cherryvally , McKeag, Daniel, Householder in Griffiths Valuation ~1863 several websites have details
Cherryvally , McKee, William, Householder in Griffiths Valuation ~1863 several websites have details
Cherryvally , McKibbin, James, Householder in Griffiths Valuation ~1863 several websites have details
Cherryvally , McMillan, James, **Cherryvally** , D/654/A3/1B, [Free in www.proni.gov.uk](http://www.proni.gov.uk) www.proni.gov.uk
Cherryvally , McMorran **Cherryvally** , D/654/A3/1B, [Free in www.proni.gov.uk](http://www.proni.gov.uk) www.proni.gov.uk
Cherryvally , McMorran **Cherryvally** , D/654/A3/1B, [Free in www.proni.gov.uk](http://www.proni.gov.uk) www.proni.gov.uk
Cherryvally , McMorran, George, Householder in Griffiths Valuation ~1863 several websites have details
Cherryvally , McMorran, John, Householder in Griffiths Valuation ~1863 several websites have details
Cherryvally , McMullan, Hugh, **Cherryvally** , D/654/A3/1B, [Free in www.proni.gov.uk](http://www.proni.gov.uk) www.proni.gov.uk
Cherryvally , McMullan, Hugh, **Cherryvally** , D/654/A3/1B, [Free in www.proni.gov.uk](http://www.proni.gov.uk) www.proni.gov.uk
Cherryvally , McMullan, Hugh, **Cherryvally** , D/654/A3/1B, [Free in www.proni.gov.uk](http://www.proni.gov.uk) www.proni.gov.uk
Cherryvally , McMullan, Hugh, **Cherryvally** , D/654/A3/1B, [Free in www.proni.gov.uk](http://www.proni.gov.uk) www.proni.gov.uk
Cherryvally , McMullan, James, **Cherryvally** , DOW/5/3/1, [Free in www.proni.gov.uk](http://www.proni.gov.uk) www.proni.gov.uk
Cherryvally , Murray, Henry, **Cherryvally** , D/654/A3/1B, [Free in www.proni.gov.uk](http://www.proni.gov.uk) www.proni.gov.uk
Cherryvally , Murray, Henry, **Cherryvally** , D/654/A3/1B, [Free in www.proni.gov.uk](http://www.proni.gov.uk) www.proni.gov.uk
Cherryvally , Murray, Henry, Householder in Griffiths Valuation ~1863 several websites have details
Cherryvally , Quinn, Annie, Down: North Comber, **Square (The)**, Ulster Covenant 1912 in www.proni.gov.uk
Cherryvally , Quinn, James, Householder in Griffiths Valuation ~1863 several websites have details
Cherryvally , Quinn, John, **Cherryvally** , D/654/A3/1P, [Free in www.proni.gov.uk](http://www.proni.gov.uk) www.proni.gov.uk
Cherryvally , Spence, John, Householder in Griffiths Valuation ~1863 several websites have details
Cherryvally , Stewart, Robert, Householder in Griffiths Valuation ~1863 several websites have details

Chetwynd, William [Capt], Comber Killed 9 Jun 1798 Near Saintfield During United Irishmen Rebellion; Parish Graveyard[Mis, freepages.genealogy.rootsweb.ancestry.com/~rosdavies/ DR notes Capt William Chetwynd – There is nothing in the graveyard. However, inside St Mary's Church is a memorial tablet to 3 soldiers (members of the York Fencibles) killed at the Battle of Saintfield in 1798. They are Capt William Chetwynd, Lieutenant William Haw Unite and Ensign Sparks.

Childs, James, Comber, Co Down , James And Frances (Nee Gibson) Moved To Co Durham In 1840s With Their Family, Including George, Richard, Thomas, William, Adam, Eliza And Henry Edmund (My Grandfather). Richard Childs And Sarah (nee Adair), From Mount Alexander, Moved To Co Durham And Then Emigrated To New York State In 1865 With Their Children, Including John L Childs, Who Later Became A District Attorney And Judge In California. Contact John And Christine Dixon Cadixon (Cadixon@Supanet.Com) Via Soc.Genealogy.Ireland. Date: 2000, 10, 21 07:00:47 PST

Childs, James, Comber, DOW/5/3/2, [Free in www.proni.gov.uk](http://www.proni.gov.uk) www.proni.gov.uk

Childs, Jane, Miss. Comber Wife of Francis Smyth; Mother of Ellen B. 1866 CR , freepages.genealogy.rootsweb.ancestry.com/~rosdavies/

Childs, Jane, Miss. Comber Wife of George Kyle; Named On Deed of 1757 Reg. Deeds #125690; V186 P517; PE , freepages.genealogy.rootsweb.ancestry.com/~rosdavies/

Childs, Mary, Miss. Comber Wife of Hugh Bowden; Mother of Martha B. 1871 CR , freepages.genealogy.rootsweb.ancestry.com/~rosdavies/

Childs, Mary, **Mill Street** Comber Householder in Griffiths Valuation ~1863 several websites have details

Childs, William, Comber, D/654/A3/1N, [Free in www.proni.gov.uk](http://www.proni.gov.uk) www.proni.gov.uk

Childs, William, Comber, D/654/A3/1Q, [Free in www.proni.gov.uk](http://www.proni.gov.uk) www.proni.gov.uk

Christie, William, **Haw [The]** Householder in Griffiths Valuation ~1863 several websites have details

Christie George **Clontorreally** D/654/A3/1N Freeholders in www.proni.gov.uk

Christy George **Clontonecally** D/654/A3/1S Freeholders in www.proni.gov.uk

Christy George **Clontonecally** D/654/A3/1N Freeholders in www.proni.gov.uk

Christy James **Clontonecally** D/654/A3/1N Freeholders in www.proni.gov.uk

Christy James **Clontonecally** D/654/A3/1S Freeholders in www.proni.gov.uk

Chronicle goes moyie-making [The] (with Roy Spence) *Newtownards Chronicle* 10 Aug.1978 p.11 with acknowledgment to **The Education and Library Service of the South Eastern Education and Library Board.**

Church Medieval Ballyaltkilligan Medieval Church (Site Of): Rogerstone J43696982 Dow 010:056 see the Crown © database www.ehsni.gov.uk/nismrsearch

Church of Ireland see **Leslie, I.B. & Swanzy, H.B.** *Biographical Succession Lists, Diocese of Down* (1936) from Len Ball & Desmond Rainey's 'A Taste..'

Church, Mary, Miss. Comber D. 11 Dec 1888 Aged 93; Wife of James Stitt Esq.; Knockbreda Graveyard Mis, freepages.genealogy.rootsweb.ancestry.com/~rosdavies/

Cinnamond, Eileen, Bank House Comber, Down: North, Comber, **Square (The)**, and Houses, Ulster Covenant 1912 in www.proni.gov.uk

Cinnamond, Martha, Miss. Comber Wife of Samuel White; Mother of Male Child B. 1865 CR,

freepages.genealogy.rootsweb.ancestry.com/~rosdavies/

Cinnamond, Olive, Bank House Comber, Down: North, Comber, **Square (The)**, and Houses, Ulster Covenant 1912 in www.proni.gov.uk

Cistercian Abbey Town Parks (Comber) Cistercian Abbey (Site Of), Now Modern C Of I Church (C.F. Hb 24/15/2) J46046922 Dow 010:026 see the Crown © database www.ehsni.gov.uk/nismrsearch

Clancy, William, Granshaw, D/654/A3/1B, Free in www.proni.gov.uk www.proni.gov.uk

Clandeboy usually spelt Clandeboye. also Claneboye. **Check Burkes peerage anyway**

Clandeboy, Lord, Dufferin, Magherascouse Householder in Griffiths Valuation ~1863 several websites have details

Claneboye, Lord, Dufferin, Magherascouse Householder in Griffiths Valuation ~1863 several websites have details

Claney, Alexander, Granshagh, D/654/A3/1P, Free in www.proni.gov.uk www.proni.gov.uk

Claney, John, Granshagh, T/761/19, Free in www.proni.gov.uk www.proni.gov.uk

Claney, Ross, Granshagh, D/654/A3/1P, Free in www.proni.gov.uk www.proni.gov.uk

Claney, Samuel, Ballycreely, D/654/A3/1N, Free in www.proni.gov.uk www.proni.gov.uk

Claney, Samuel, Ballycreely, D/654/A3/1S, Free in www.proni.gov.uk www.proni.gov.uk

Clanny, Archibald, Granshaw, D/654/A3/1B, Free in www.proni.gov.uk www.proni.gov.uk

Clanny, David, Ballywilliam, D/654/A3/1X, Free in www.proni.gov.uk www.proni.gov.uk

Clanny, Hans, Ballycreely Householder in Griffiths Valuation ~1863 several websites have details

Clanny, Hugh, Comber, D/654/A3/1B, Free in www.proni.gov.uk www.proni.gov.uk

Clanny, James, Rockmount Householder in Griffiths Valuation ~1863 several websites have details

Clanny, John, Nurseryville Householder in Griffiths Valuation ~1863 several websites have details

Clanny, Margaret, Ballycreely Householder in Griffiths Valuation ~1863 several websites have details

Clanny, Samuel, Ballycreely, D/654/A3/1A, Free in www.proni.gov.uk www.proni.gov.uk

Clanny, Samuel, Ballycreely, D/654/A3/1B, Free in www.proni.gov.uk www.proni.gov.uk

Clany, Archibald, Granshaw, D/654/A3/1A, Free in www.proni.gov.uk www.proni.gov.uk

Clarenduff, William, Monlough Householder in Griffiths Valuation ~1863 several websites have details

Clark Andrew Clontonecally DOW/5/3/1 Freeholders in www.proni.gov.uk

Clark Andrew Clontinacally D/654/A3/1A Freeholders in www.proni.gov.uk

Clark Andrew Clontineally D/654/A3/1A Freeholders in www.proni.gov.uk

Clark, James, Clontonecally, D/654/A3/1N, Free in www.proni.gov.uk www.proni.gov.uk

Clark, James, Clontonecally, D/654/A3/1S, Free in www.proni.gov.uk www.proni.gov.uk

Clark James Clontineally D/654/A3/1A Freeholders in www.proni.gov.uk

Clark James Clontonecally D/654/A3/1N Freeholders in www.proni.gov.uk

Clark James Clontonecally D/654/A3/1S Freeholders in www.proni.gov.uk

Clark John Clontonecally DOW/5/3/1 Freeholders in www.proni.gov.uk

Clark Patrick Clontinacally D/654/A3/1A Freeholders in www.proni.gov.uk

Clark, John, Comber, D/654/A3/1S, Will Granted 5 Aug 1851 IIW # 12504, freepages.genealogy.rootsweb.ancestry.com/~rosdavies/

Clark, John, Comber, D/654/A3/1S, Free in www.proni.gov.uk www.proni.gov.uk

Clark Patrick Clontinacally D/654/A3/1A Freeholders in www.proni.gov.uk

Clark, Robert, Clontonecally, D/654/A3/1N, Free in www.proni.gov.uk www.proni.gov.uk

Clark, Robert, Clontonecally, D/654/A3/1S, Free in www.proni.gov.uk www.proni.gov.uk

Clark, Robert, Clontonecully, D/654/A3/1A, Free in www.proni.gov.uk www.proni.gov.uk

Clark Robert Clontineally D/654/A3/1A Freeholders in www.proni.gov.uk

Clark Robert Clontonecally D/654/A3/1N Freeholders in www.proni.gov.uk

Clark Robert Clontonecally D/654/A3/1S Freeholders in www.proni.gov.uk

Clark Robert Clontonecully D/654/A3/1A Freeholders in www.proni.gov.uk

Clark Samuel Magherascouse Down: North Ballygowan Orange Hall & Church Ulster Covenant 1912 in www.proni.gov.uk

Clark, W [Dr].. Comber **Medical Practice** In Comber Established 1829; Supported By 300 Patients In 1836 V7 P 34 OSM, freepages.genealogy.rootsweb.ancestry.com/~rosdavies/

Clark, William, **Ballyrickard**, D/654/A3/1A, [Free in www.proni.gov.uk](http://www.proni.gov.uk) www.proni.gov.uk

Clark, William, **Ballyrickard**, D/654/A3/1B, [Free in www.proni.gov.uk](http://www.proni.gov.uk) www.proni.gov.uk

Clark, William, **Ballyrickard**, DOW/5/3/1, [Free in www.proni.gov.uk](http://www.proni.gov.uk) www.proni.gov.uk

Clarke, Agnes, **High Street** Comber, Down: North, Comber, 1st Presbyterian Church, Ulster Covenant 1912 in www.proni.gov.uk

Clarke Andrew **Clontnakelly** D/654/A3/1B [Freeholders in www.proni.gov.uk](http://www.proni.gov.uk)

Clarke Andrew **Clontnakelly** D/654/A3/1B [Freeholders in www.proni.gov.uk](http://www.proni.gov.uk)

Clarke Bob **Crossnacreevy** Down: North Moneyreagh Moneyrea Orange Hall Ulster Covenant 1912 in www.proni.gov.uk

Clarke, Elizabeth, **Clontnakelly** Householder in Griffiths Valuation ~1863 several websites have details

Clarke, Hans, **Magherascouse** Householder in Griffiths Valuation ~1863 several websites have details

Clarke Hans **Magherascouse** Down: North Ballygowan Orange Hall Ulster Covenant 1912 in www.proni.gov.uk

Clarke, Hugh, **Ballywilliam** Comber, Down: North, Comber, Orange Hall, Ulster Covenant 1912 in www.proni.gov.uk

Clarke, J A, Mr. Comber **Superintendent of Magherascouse** Sabbath School C. 1820 Msch P14,

freepages.genealogy.rootsweb.ancestry.com/~rosdavies/

Clarke, James, **Clontnakelly** Householder in Griffiths Valuation ~1863 several websites have details

Clarke, James, **Clontonecally**, D/654/A3/1N, [Free in www.proni.gov.uk](http://www.proni.gov.uk) www.proni.gov.uk

Clarke James **Clontonecally** D/654/A3/1N [Freeholders in www.proni.gov.uk](http://www.proni.gov.uk)

Clarke James **Edenslate** Down: North Ballygowan Orange Hall & Church Ulster Covenant 1912 in www.proni.gov.uk

Clarke James **Edenslate** Down: North Ballygowan Orange Hall & Church Ulster Covenant 1912 in www.proni.gov.uk

Clarke John **Clontinacally** D/654/A3/1A [Freeholders in www.proni.gov.uk](http://www.proni.gov.uk)

Clarke John **Clontnakelly** D/654/A3/1B [Freeholders in www.proni.gov.uk](http://www.proni.gov.uk)

Clarke John **Clontnakelly** D/654/A3/1B [Freeholders in www.proni.gov.uk](http://www.proni.gov.uk)

Clarke John **Edenslate** Down: North Ballygowan Orange Hall Ulster Covenant 1912 in www.proni.gov.uk

Clarke John **Magherascouse** Down: North Ballygowan Orange Hall & Church Ulster Covenant 1912 in www.proni.gov.uk **Clarke,**

John, Mr. Comber of Tullygarvan & **Magherascouse**; A Hedge School Located On His Farm In **Magherascouse** Before 1820 Msch P4 . ,

freepages.genealogy.rootsweb.ancestry.com/~rosdavies/

Clarke, John, **High Street** Comber Householder in Griffiths Valuation ~1863 several websites have details

Clarke, John, **Lisleen** Householder in Griffiths Valuation ~1863 several websites have details

Clarke, John, **Townparks** Householder in Griffiths Valuation ~1863 several websites have details

Clarke, Mrs James, Comber **Distributed Old & New Testaments** Throughout **Magherascouse** In 1825; Grandmother of Mrs Barry Msch

P14, freepages.genealogy.rootsweb.ancestry.com/~rosdavies/

Clarke Maggie **Magherascouse** Down: North Ballygowan Orange Hall & Church Ulster Covenant 1912 in www.proni.gov.uk

Clarke Patrick **Clontnakelly** D/654/A3/1B [Freeholders in www.proni.gov.uk](http://www.proni.gov.uk)

Clarke R[ichard] S[amuel] J[essop] compiler. *Gravestone inscriptions. Vol.1, Unexamined Dr notes* is also relevant to Comber Parish (Breda, Carryduff, Castlereagh, Drumbo, Gransha, Hillhall, Killybawn, Knockbracken, Moneyrea and Tullynakill).

Clarke R[ichard] S[amuel] J[essop] compiler. *Gravestone inscriptions. Vol.5, County Down: Baronies of Upper and Lower Castlereagh [Ballygowan, Blaris, Carrickmannon, Comber, Kilcarn, Killinchy, Killysuggan, Kilmood, Raffrey, Ravara and index to volumes 1-5]*

Belfast, Ulster-Scot Historical Foundation 1970., x,141p, ill, 25cm, pbk

Clarke R[ichard] S[amuel] J[essop] compiler. *Gravestone inscriptions othe r relevant volume numbers needed with details.*

Clarke R[ichard] S[amuel] J[essop] compiler. *Gravestone inscriptions*. Various years published by Ulster-Scot Historical Foundation/

Ulster Historical Foundation in paperback, and some in microfiche etc

Vol. 1, including, Gransha Presbyterian, .. Moneyrea Presbyterian & Tullynakill.

Vol. 2, including, Comber (Corrigenda), {suggests Comber already done?}

Vol. 5, including, Ballygowan Presbyterian Graveyard, Comber Graveyard, Comber Cemetery, Comber Non-Subscribing Presbyterian Graveyard, Comber Roman Catholic Graveyard, [and inc Killinchy [and index to volumes 1-5] Belfast, Ulster-Scot Historical Foundation 1970., x,141p, ill, 25cm, pbk. There is a 2nd edition.

Clarke, R.S.J. comp. *Gravestone inscriptions, County Down, Vol. 5. Baronies of Upper and Lower Castlereagh* Belfast: Ulster Historical Foundation, 1972 141p. Contains the inscriptions on the stones in Comber graveyard off the town square and on Gillespie monument. Also, Ballygowan Presbyterian graveyard with acknowledgment to **The Education and Library Service of the South Eastern Education and Library Board**.

Clarke, R.S.I *Gravestone Inscriptions, Volume 5 (Co Down)* (Belfast, 1984) from Len Ball & Desmond Rainey's 'A Taste.'

Vol. 13, including, Comber Graveyard, (Corrigendum).

Clarke, Robert, Comber, Down: North, Comber, Orange Hall, Ulster Covenant 1912 in www.proni.gov.uk

Clarke Robert **Clontnakelly** D/654/A3/1B [Freeholders in www.proni.gov.uk](http://www.proni.gov.uk)

Clarke Robert **Magherascouse** Down: North Ballygowan Orange Hall & Church Ulster Covenant 1912 in www.proni.gov.uk

Clarke, Samuel, **Magherascouse** Householder in Griffiths Valuation ~1863 several websites have details

Clarke Sarah **Crossnacreevy** Down: North Moneyreagh Moneyrea Orange Hall Ulster Covenant 1912 in www.proni.gov.uk

Clarke William **Clontinecally** D/654/A3/1A [Freeholders in www.proni.gov.uk](http://www.proni.gov.uk)

Clarke, William, **Clontnakelly** Householder in Griffiths Valuation ~1863 several websites have details

Clarke, William, **High Street** Comber Householder in Griffiths Valuation ~1863 several websites have details

Clarke, William, **Magherascouse**, D/654/A3/1A, [Free in www.proni.gov.uk](http://www.proni.gov.uk) www.proni.gov.uk

Clarke, William, **Magherascouse**, D/654/A3/1B, [Free in www.proni.gov.uk](http://www.proni.gov.uk) www.proni.gov.uk

Clarke, William, **Nurseryville** Householder in Griffiths Valuation ~1863 several websites have details

Classon, John, **Mill Street** Comber Householder in Griffiths Valuation ~1863 several websites have details

Clattering Ford (Poem) see Sloan, Isabel *The Clattering Ford (Poem)* [County Down Spectator](http://CountyDownSpectator) 26 Jan 1957 p.10 with acknowledgment to **The Education and Library Service of the South Eastern Education and Library Board**.

Clattering Ford, 8A formerly **Maxwell Court Corn Mill** a former mill 8A Clattering Ford, Comber, BT23 5QH ID 12652 HB24/15/039 House see the Crown © database www.ehsni.gov.uk/buildlist.

Clattering Ford, JG notes this name appears on the revisions map of 1858, taking over from the flour mill
Clatteringford, Comber, McCormick-Hannah-Down: North-, Comber-1st Presbyterian Church Ulster Covenant 1912 in www.proni.gov.uk { on the Andrews Family Estate}
Clatteringford, Comber, Rea-William John-Belfast: South-Saint Anne's-City Hall Ulster Covenant 1912 in www.proni.gov.uk

Cleared Channel Cleared **Cullinraw** Non-Antiquity: Cleared Channel J48646851 [Mrd 148:002](#) see the Crown © database www.ehsni.gov.uk/nismrsearch

Clegg, Elias, **Ballybeen**, D/654/A3/1B, [Free in www.proni.gov.uk](#) www.proni.gov.uk
Cleland, Rev. Comber, Large Land Owner In Comber & Dundonald 1836; Possibly Samuel V7 P 37, 40, 65 OSM, freepages.genealogy.rootsweb.ancestry.com/~rosdavies/
Cleland, Allen, **Ballywilliam** Householder in Griffiths Valuation ~1863 several websites have details
Cleland, Allen, **Ballywilliam**, D/654/A3/1S, [Free in www.proni.gov.uk](#) www.proni.gov.uk
Cleland, Hugh, **McConnell's Row** Householder in Griffiths Valuation ~1863 several websites have details
Cleland, James, **Granshaw**, D/654/A3/1A, [Free in www.proni.gov.uk](#) www.proni.gov.uk
Cleland, Jane, **Ballywilliam** Comber, Down: North, Tullynakill, Homes, Ulster Covenant 1912 in www.proni.gov.uk
Cleland, Jane, Miss. Comber B. 1708; Married William Orr In 1731; D. 1787 In **Ballybeen**, Comber RAJ G5 , freepages.genealogy.rootsweb.ancestry.com/~rosdavies/
Cleland, Jane, Miss. Comber Received a prize at **Magherascouse** School Presentation Oct 1898 Msch P19, freepages.genealogy.rootsweb.ancestry.com/~rosdavies/
Cleland, John, **Ballywilliam** Comber, Down: North, Comber, **Square (The)**, Ulster Covenant 1912 in www.proni.gov.uk
Cleland, Lizzie, Miss. Comber Received a prize at **Magherascouse** School Presentation Oct 1898 Msch P19, freepages.genealogy.rootsweb.ancestry.com/~rosdavies/
Cleland, Mary, Miss. Comber Received a prize at **Magherascouse** School Presentation Oct 1898 Msch P19, freepages.genealogy.rootsweb.ancestry.com/~rosdavies/

Clelland, Robert, **Ballyhenry** Major Householder in Griffiths Valuation ~1863 several websites have details
Clelland, Robert, Comber of **Ballywilliam**; Attended **Magherascouse** School In 1824 Aged 22 Msch P6, freepages.genealogy.rootsweb.ancestry.com/~rosdavies/

Clennahan, Henry, **Crescent (The)**, Comber Householder in Griffiths Valuation ~1863 several websites have details
Clenny, Hugh, Comber, D/654/A3/1A, [Free in www.proni.gov.uk](#) www.proni.gov.uk

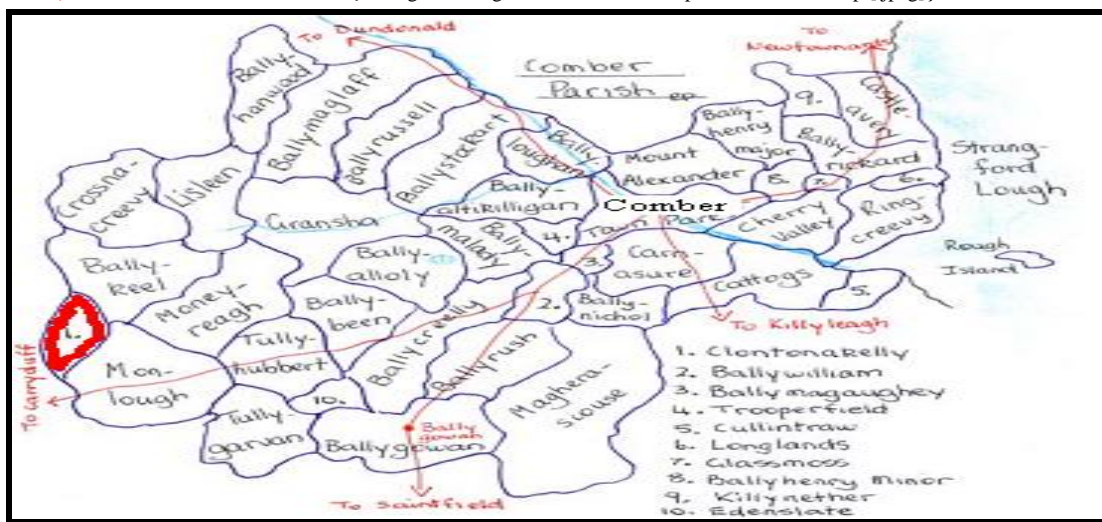
Clifford Annie **Moneyrea** Down: North Moneyreagh Moneyrea Orange Hall Ulster Covenant 1912 in www.proni.gov.uk
Clifford John **Clontacally** Down: North Moneyreagh Moneyrea Orange Hall Ulster Covenant 1912 in www.proni.gov.uk
Clifford John **Clontacally** Down: North Moneyreagh Moneyrea Orange Hall Ulster Covenant 1912 in www.proni.gov.uk
Clifford John **Clontacally** Down: North Moneyreagh Moneyrea Orange Hall Ulster Covenant 1912 in www.proni.gov.uk

Clifford William G **Moneyrea** Down: North Moneyreagh Moneyrea Orange Hall Ulster Covenant 1912 in www.proni.gov.uk
 Ulster Covenant 1912 in www.proni.gov.uk

Clingan, James, **Gransha** , D/654/A3/1G, [Free in www.proni.gov.uk](#) www.proni.gov.uk
Clingan, James, **Gransha** , T/2771/8C, [Free in www.proni.gov.uk](#) www.proni.gov.uk
Clingan, John, **Gransha** , D/654/A3/1G, [Free in www.proni.gov.uk](#) www.proni.gov.uk
Clingan, John, **Granshaw**, D/654/A3/1A, [Free in www.proni.gov.uk](#) www.proni.gov.uk
Clingan, John, **Granshaw**, D/654/A3/1B, [Free in www.proni.gov.uk](#) www.proni.gov.uk
Cloakey, Eliza, Miss. Comber Wife of George Hall; Mother of George Henry B. 1871 CR, freepages.genealogy.rootsweb.ancestry.com/~rosdavies/

Clontonakelly Townland Comber Civil Parish – An overview

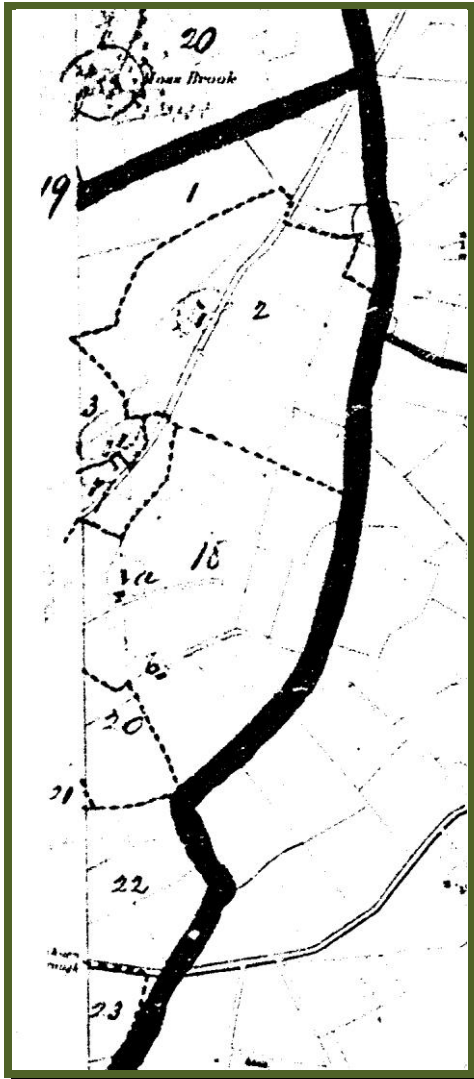
Where it is, in relation to Comber Town { a diagram using Ros Davies Comber parish townland map [jpeg] }



Clontonakelly as in Drumbo civil Parish { a squashed diagram using Ros Davies Drumbo parish townland map [jpeg] }



Clontonakelly Townland Map pub 1863, scale 6 inches to the mile. OS 1st revision to the 1st series. [JPEG](#). This is a copy of the special Griffiths valuation map extracted from a photocopy of sheet 10, [with acknowledgment to **The Education and Library Service of the South Eastern Education and Library Board.**] v [JPEG](#). Griffiths valuation map has handwritten numbers representing the occupier in 1863 and later ie 1,2,3,7,18 a and b,20,21,22,23 etc. However it is listed under Drumbo in Hillsborough Rural etc, and I am sorry I have not acquired that list of occupiers.



Clontonakelly Townland Collecting notes. the townland is split across Comber and Drumbo/Carryduff parishes. **JG** wonders if it is possible that the ending 'kelly' is just Comber parish and 'cally' is Drumbo

Adjoining townlands and adjoining civil parish es if relevant.
 Alternative Spellings: **Clintincally, Clintonecally, Clonlonacally [Carryduff] Clontacally Drumbo . see Clontonacally . Clontacally Clontonacally Clontonicallly {Drumbo} Clontonakelly Clontonkelly**
 Finally a Clonton exists that might be part of one or other.
 Similar Townland name in other adjoining civil parish[es]
 Yes/No.....
 Records recorded under secondary spelling in different official bodies.
 Yes/No? don't know, so doubts arise that all entries have been found.]
 Townland split across civil parish boundaries, ie Comber Civil Parish, Yes/No? Drumbo in Hillsborough Rural etc, so doubts

Clontonakelly Townland Descriptions

Clontonakelly Townland Description Ros Davies chooses the Clontonkelly spelling. She describes it as freepages.genealogy.rootsweb.ancestry.com/~rosdavies/_ComberPart Map Reference , 20; 38/66 621 Acres; 2 Km NE of Carryduff ; Click Here To Its Location On A Townland Map; Also Spelt Clintincally; In 1831 There Were 130 Males & 143 Females Living In This Townland; Proprietor In 1836 Was The Marquis of Downshire & His Agent Was Mr. Reilly Esq. of Hillsborough; Land of Middling Quality; Farms Were From 5, 30 Acres; Rent Was 19 Shillings An Acre; Crops Were Potatoes, Oats, Flax; V7 P 3, 40, 42 OSM

Clontacally Clontonacally Clontonicallly Drumbo-Part . a townland 2km NE of Carryduff; click here to see its location on a townland map; the proprietor in 1833 was Lord Downshire whose agent was Mr Reilly of Hillsborough; 24 landholders; rent from 28-30 shillings an acre; land quality middling; school established 1823; in 1833 there were 46 houses & 43 families; 26 families were employed in agriculture & 8 in trade; 112 males & 122 females; 2 professionals & 15 servants; V7 p 60 ,63 & V 12 p 100 OSM

Clontonakelly Townland Detailed Specific entries eg Buildings, Churches, Bridges, Demolished, Factorys, Houses, Mills, etc etc Clontonakelly Townland Buildings, Bridges, Demolished, Sites of, etc nothing found yet in www.ehsni.gov.uk/buildlist.

Clontonakelly Townland occupiers or inhabitants 1863, sorry Clontonakelly I don't have Drumbo Listings in Griffiths valuation Lists, to add asap. This available at **The Education and Library Service of the South Eastern Education and Library Board.** Ballvnahinch.

Clontagh Blackwood James **Clontagh** DOW/5/3/1 Freeholders in www.proni.gov.uk
Clontnakelly Bradley James **Clontnakelly** D/654/A3/1B Freeholders in www.proni.gov.uk
Clontonically Bradley Samuel **Clontonically** D/654/A3/1S Freeholders in www.proni.gov.uk
Clontonecally Bradley Samuel **Clontonecally** D/654/A3/1N Freeholders in www.proni.gov.uk
Clontonically Bradley Samuel **Clontonically** D/654/A3/1S Freeholders in www.proni.gov.uk
Clontinically Broadly James **Clontinically** D/654/A3/1A Freeholders in www.proni.gov.uk
Clontonically Brown Alexander **Clontonically** D/654/A3/1S Freeholders in www.proni.gov.uk
Clontonecally Brown Alexander **Clontonecally** D/654/A3/1N Freeholders in www.proni.gov.uk
Clontecolly Carlile Hugh **Clontecolly** D/654/A3/1A Freeholders in www.proni.gov.uk
Clontinically Carlile Hugh **Clontinically** D/654/A3/1A Freeholders in www.proni.gov.uk
Clontonecally Carlile Stewart **Clontonecally** D/654/A3/1N Freeholders in www.proni.gov.uk
Clontinacally Carlisle John **Clontinacally** DOW/5/3/2 Freeholders in www.proni.gov.uk
Clontonecally Carlisle Martin **Clontonecally** D/654/A3/1S Freeholders in www.proni.gov.uk
Clontonecally Carlisle Martin **Clontonecally** D/654/A3/1N Freeholders in www.proni.gov.uk
Clontineally Carlisle Samuel **Clontineally** D/654/A3/1A Freeholders in www.proni.gov.uk
Clontineally Carlisle Stewart **Clontineally** D/654/A3/1A Freeholders in www.proni.gov.uk
Clontnakelly Carlisle Stewart **Clontnakelly** D/654/A3/1B Freeholders in www.proni.gov.uk
Clontonecally Carnduff John **Clontonecally** D/654/A3/1S Freeholders in www.proni.gov.uk
Clontonecally Carnduff John **Clontonecally** DOW/5/3/2 Freeholders in www.proni.gov.uk
Clontonecally Carnduff John **Clontonecally** D/654/A3/1N Freeholders in www.proni.gov.uk
Clontnakelly Catherwood William **Clontnakelly** D/654/A3/1B Freeholders in www.proni.gov.uk
Clontonecally Catherwood William **Clontonecally** D/654/A3/1N Freeholders in www.proni.gov.uk
Clontonecally Catherwood William **Clontonecally** D/654/A3/1A Freeholders in www.proni.gov.uk
Clontonecally Catherwood William **Clontonecally** D/654/A3/1S Freeholders in www.proni.gov.uk
Clontinacally Catherwood Robert **Clontinacally** D/654/A3/1A Freeholders in www.proni.gov.uk
Clontinacally Catherwood William **Clontinacally** D/654/A3/1A Freeholders in www.proni.gov.uk
Clontonecally Christy George **Clontonecally** D/654/A3/1S Freeholders in www.proni.gov.uk
Clontonecally Christy George **Clontonecally** D/654/A3/1N Freeholders in www.proni.gov.uk
Clontonecally Christy James **Clontonecally** D/654/A3/1N Freeholders in www.proni.gov.uk
Clontonecally Christy James **Clontonecally** D/654/A3/1S Freeholders in www.proni.gov.uk
Clontonecally Clark Andrew **Clontonecally** DOW/5/3/1 Freeholders in www.proni.gov.uk
Clontinacally Clark Andrew **Clontinacally** D/654/A3/1A Freeholders in www.proni.gov.uk
Clontineally Clark Andrew **Clontineally** D/654/A3/1A Freeholders in www.proni.gov.uk
Clontineally Clark James **Clontineally** D/654/A3/1A Freeholders in www.proni.gov.uk
Clontonecally Clark James **Clontonecally** D/654/A3/1N Freeholders in www.proni.gov.uk
Clontonecally Clark James **Clontonecally** D/654/A3/1S Freeholders in www.proni.gov.uk
Clontonecally Clark John **Clontonecally** DOW/5/3/1 Freeholders in www.proni.gov.uk
Clontinacally Clark Patrick **Clontinacally** D/654/A3/1A Freeholders in www.proni.gov.uk
Clontonecally Clark Robert **Clontonecally** D/654/A3/1N Freeholders in www.proni.gov.uk
Clontonecally Clark Robert **Clontonecally** D/654/A3/1S Freeholders in www.proni.gov.uk
Clontonecally Clark Robert **Clontonecally** D/654/A3/1A Freeholders in www.proni.gov.uk
Clontnakelly Clarke Andrew **Clontnakelly** D/654/A3/1B Freeholders in www.proni.gov.uk
Clontnakelly Clarke Andrew **Clontnakelly** D/654/A3/1B Freeholders in www.proni.gov.uk
Clontonecally Clarke James **Clontonecally** D/654/A3/1N Freeholders in www.proni.gov.uk
Clontinacally Clarke John **Clontinacally** D/654/A3/1A Freeholders in www.proni.gov.uk
Clontnakelly Clarke John **Clontnakelly** D/654/A3/1B Freeholders in www.proni.gov.uk
Clontnakelly Clarke Patrick **Clontnakelly** D/654/A3/1B Freeholders in www.proni.gov.uk
Clontineally Clarke William **Clontineally** D/654/A3/1A Freeholders in www.proni.gov.uk
Clontacally Clifford John **Clontacally** Down: North Moneyreagh Moneyrea Orange Hall Ulster Covenant 1912 in www.proni.gov.uk
Clontonecally Corbett James **Clontonecally** D/654/A3/1S Freeholders in www.proni.gov.uk
Clontonecally Corbett James **Clontonecally** D/654/A3/1N Freeholders in www.proni.gov.uk
Clontonacally Crawford Ann Jane **Clontonacally** Down: North Moneyreagh Moneyrea Orange Hall Ulster Covenant 1912 in www.proni.gov.uk
Clontonacally Crawford Thomas **Clontonacally** Down: North Moneyreagh Moneyrea Orange Hall Ulster Covenant 1912 in www.proni.gov.uk
Clonteach Crossan James **Clonteach** D/654/A3/1A Freeholders in www.proni.gov.uk
Clontinacally Davidson James **Clontinacally** D/654/A3/1A Freeholders in www.proni.gov.uk
Clontineally Dobbin Alexander **Clontineally** D/654/A3/1A Freeholders in www.proni.gov.uk
Clontonecally Dobbin Alexander **Clontonecally** D/654/A3/1N Freeholders in www.proni.gov.uk
Clontonecally Dobbin David **Clontonecally** D/654/A3/1S Freeholders in www.proni.gov.uk
Clontinacally Dobbin John **Clontinacally** DOW/5/3/2 Freeholders in www.proni.gov.uk
Clontonecally Dobbin John **Clontonecally** D/654/A3/1A Freeholders in www.proni.gov.uk
Clontonecally Dobbin John **Clontonecally** D/654/A3/1N Freeholders in www.proni.gov.uk
Clontonecally Dobbin John **Clontonecally** D/654/A3/1S Freeholders in www.proni.gov.uk
Clontonecally Dunn Gawen **Clontonecally** D/654/A3/1N Freeholders in www.proni.gov.uk
Clontonecally Dunn Gawin **Clontonecally** D/654/A3/1S Freeholders in www.proni.gov.uk
Clontonecally Dunn James **Clontonecally** D/654/A3/1A Freeholders in www.proni.gov.uk
Clontonecally Dunn James **Clontonecally** D/654/A3/1N Freeholders in www.proni.gov.uk
Clontonecally Dunn John **Clontonecally** D/654/A3/1A Freeholders in www.proni.gov.uk
Clontinacally Dunn John **Clontinacally** DOW/5/3/2 Freeholders in www.proni.gov.uk
Clontonecally Dunn John **Clontonecally** D/654/A3/1N Freeholders in www.proni.gov.uk
Clontonecally Dunn John **Clontonecally** D/654/A3/1S Freeholders in www.proni.gov.uk
Clontonecally Dunn William **Clontonecally** D/654/A3/1S Freeholders in www.proni.gov.uk
Clontonecally Dunn William **Clontonecally** D/654/A3/1S Freeholders in www.proni.gov.uk
Clontonecally Finlay John **Clontonecally** D/654/A3/1A Freeholders in www.proni.gov.uk
Clontonecally Finlay John **Clontonecally** DOW/5/3/1 Freeholders in www.proni.gov.uk
Clontonecally Finlay William **Clontonecally** D/654/A3/1N Freeholders in www.proni.gov.uk

Clontonecally Finlay William Clontonecally D/654/A3/1S Freeholders in www.proni.gov.uk
Clontnakelly Finley John Clontnakelly D/654/A3/1B Freeholders in www.proni.gov.uk
Clontinecally Finley William Clontinecally DOW/5/3/2 Freeholders in www.proni.gov.uk
Clontinacally Flood John Clontinacally DOW/5/3/2 Freeholders in www.proni.gov.uk
Clontonecally Gibson Andrew Clontonecally D/654/A3/1N Freeholders in www.proni.gov.uk
Clontonecally Gibson Andrew Clontonecally D/654/A3/1S Freeholders in www.proni.gov.uk
Clontonecally Gibson Hugh Clontonecally D/654/A3/1S Freeholders in www.proni.gov.uk
Clontencally Gibson James Clontencally DOW/5/3/1 Freeholders in www.proni.gov.uk
Clontonecally Gibson James Clontonecally D/654/A3/1A Freeholders in www.proni.gov.uk
Clontnakelly Gibson James Clontnakelly D/654/A3/1B Freeholders in www.proni.gov.uk
Clontonecally Gibson James Clontonecally D/654/A3/1N Freeholders in www.proni.gov.uk
Clontonecally Gibson James Clontonecally D/654/A3/1S Freeholders in www.proni.gov.uk
Clontonecally Gibson Patrick Clontonecally DOW/5/3/2 Freeholders in www.proni.gov.uk
Clontonecally Gibson Samuel Clontonecally D/654/A3/1S Freeholders in www.proni.gov.uk
Clontnakelly Gray Allen Clontnakelly D/654/A3/1B Freeholders in www.proni.gov.uk
Clontencally Gray Allen Clontencally D/654/A3/1A Freeholders in www.proni.gov.uk
Clontinecally Gray Allen Clontinecally DOW/5/3/1 Freeholders in www.proni.gov.uk
Clontinecally Green Allan Clontinecally DOW/5/3/2 Freeholders in www.proni.gov.uk
Clontenacally Green Allen Clontenacally D/654/A3/1A Freeholders in www.proni.gov.uk
Clontinecally Hamilton James Clontinecally DOW/5/3/2 Freeholders in www.proni.gov.uk
Clontnakelly Hamilton James Clontnakelly D/654/A3/1B Freeholders in www.proni.gov.uk
Clontonecally Hanna James Clontonecally D/654/A3/1N Freeholders in www.proni.gov.uk
Clontonecally Hanna James Clontonecally D/654/A3/1S Freeholders in www.proni.gov.uk
Clontonacally Huddleson Robert Clontonacally Carryduff Belfast: South Saint Anne's City Hall Ulster Covenant 1912 in www.proni.gov.uk
Clonlonacally Huddleston Isabella Clonlonacally Carryduff Co Down Belfast: South Saint Anne's Old Town Hall Ulster Covenant 1912 in www.proni.gov.uk
Clontonecally Hunter Matthew Clontonecally D/654/A3/1N Freeholders in www.proni.gov.uk
Clontonecally Levil George Clontonecally D/654/A3/1S Freeholders in www.proni.gov.uk
Clontonecally Mahaffy Samuel Clontonecally D/654/A3/1S Freeholders in www.proni.gov.uk
Clontonecally McAlister Alexander Clontonecally D/654/A3/1N Freeholders in www.proni.gov.uk
Clontonecally McAlister Alexander Clontonecally D/654/A3/1S Freeholders in www.proni.gov.uk
Clontencally McAlister John Clontencally DOW/5/3/1 Freeholders in www.proni.gov.uk
Clontnakelly McAllister John Clontnakelly D/654/A3/1B Freeholders in www.proni.gov.uk
Clontonecally McCalister Alexander Clontonecally D/654/A3/1N Freeholders in www.proni.gov.uk
Clontnakelly McClelland James Clontnakelly D/654/A3/1B Freeholders in www.proni.gov.uk
Clontinecally McClelland James Clontinecally DOW/5/3/2 Freeholders in www.proni.gov.uk
Clontnakelly McClure James Clontnakelly D/654/A3/1B Freeholders in www.proni.gov.uk
Clontonecally McClure James Clontonecally D/654/A3/1N Freeholders in www.proni.gov.uk
Clontonecally McClure James Clontonecally D/654/A3/1S Freeholders in www.proni.gov.uk
Clontonecally McClure John Clontonecally D/654/A3/1N Freeholders in www.proni.gov.uk
Clontonecally McClure John Clontonecally D/654/A3/1S Freeholders in www.proni.gov.uk
Clontnakelly McClure William Clontnakelly D/654/A3/1B Freeholders in www.proni.gov.uk
Clontonecally McClure William Clontonecally D/654/A3/1N Freeholders in www.proni.gov.uk
Clontonecally McClure William Clontonecally D/654/A3/1S Freeholders in www.proni.gov.uk
Clontonecally McClurg Edward Clontonecally D/654/A3/1N Freeholders in www.proni.gov.uk
Clontonecally McConnell Samuel Clontonecally D/654/A3/1N Freeholders in www.proni.gov.uk
Clontonecally McConnell Samuel Clontonecally D/654/A3/1S Freeholders in www.proni.gov.uk
Clontonecally McConnell William Clontonecally DOW/5/3/2 Freeholders in www.proni.gov.uk
Clontnakelly McConnell William Clontnakelly D/654/A3/1B Freeholders in www.proni.gov.uk
Clontonecally McCormick Thomas Clontonecally D/654/A3/1N Freeholders in www.proni.gov.uk
Clontonecally McFadden John Clontonecally D/654/A3/1N Freeholders in www.proni.gov.uk
Clontonecally McFadden John Clontonecally D/654/A3/1S Freeholders in www.proni.gov.uk
Clontnakelly McFaddin John Clontnakelly D/654/A3/1B Freeholders in www.proni.gov.uk
Clontonacally McKibbin Agnes Clontonacally Down: North Moneyreagh Moneyrea Orange Hall Ulster Covenant 1912 in www.proni.gov.uk
Clontonecally Minness Thomas Clontonecally D/654/A3/1N Freeholders in www.proni.gov.uk
Clontencally Minnis Thomas Clontencally DOW/5/3/2 Freeholders in www.proni.gov.uk
Clontonecally Minnis Thomas Clontonecally D/654/A3/1S Freeholders in www.proni.gov.uk
Clontonecally Miskelly Patrick Clontonecally D/654/A3/1N Freeholders in www.proni.gov.uk
Clontonecally Miskelly Thomas Clontonecally D/654/A3/1S Freeholders in www.proni.gov.uk
Clontonecally Montgomery William Clontonecally D/654/A3/1N Freeholders in www.proni.gov.uk
Clontonecally Moore David Clontonecally D/654/A3/1N Freeholders in www.proni.gov.uk
Clontonecally Murphy James Clontonecally D/654/A3/1N Freeholders in www.proni.gov.uk
Clontonecally Murphy James Clontonecally D/654/A3/1S Freeholders in www.proni.gov.uk
Clontonecally Orr James Clontonecally D/654/A3/1N Freeholders in www.proni.gov.uk
Clontonecally Orr James Clontonecally D/654/A3/1S Freeholders in www.proni.gov.uk
Clontencally Orr John Clontencally DOW/5/3/1 Freeholders in www.proni.gov.uk
Clontonecally Orr John Clontonecally D/654/A3/1N Freeholders in www.proni.gov.uk
Clontonecally Orr John Clontonecally D/654/A3/1S Freeholders in www.proni.gov.uk
Clontnakelly Scott James Clontnakelly D/654/A3/1B Freeholders in www.proni.gov.uk
Clontonecally Scott James Clontonecally D/654/A3/1N Freeholders in www.proni.gov.uk
Clontonecally Scott James Clontonecally D/654/A3/1S Freeholders in www.proni.gov.uk
Clontonecally Scott Samuel Clontonecally D/654/A3/1S Freeholders in www.proni.gov.uk
Clontnakelly Stafford Thomas Clontnakelly D/654/A3/1B Freeholders in www.proni.gov.uk
Clontencally Stuart John Clontencally DOW/5/3/1 Freeholders in www.proni.gov.uk
Clontonecally Stewart Alexander Clontonecally D/654/A3/1N Freeholders in www.proni.gov.uk

Clontonecally Stewart Alexander **Clontonecally** D/654/A3/1S Freeholders in www.proni.gov.uk
Clontnakelly Stewart Alexander **Clontnakelly** D/654/A3/1B Freeholders in www.proni.gov.uk
Clontonecally Stewart Andrew **Clontonecally** D/654/A3/1S Freeholders in www.proni.gov.uk
Clontonecally Stewart Andrew **Clontonecally** DOW/5/3/1 Freeholders in www.proni.gov.uk
Clontnakelly Stewart Andrew **Clontnakelly** D/654/A3/1B Freeholders in www.proni.gov.uk
Clontnakelly Stewart John **Clontnakelly** D/654/A3/1B Freeholders in www.proni.gov.uk
Clontonecally Stewart John **Clontonecally** D/654/A3/1N Freeholders in www.proni.gov.uk
Clontonecally Stewart Robert **Clontonecally** D/654/A3/1N Freeholders in www.proni.gov.uk
Clontnakelly Stewart Samuel **Clontnakelly** D/654/A3/1B Freeholders in www.proni.gov.uk
Clontonecally Stewart Samuel **Clontonecally** D/654/A3/1S Freeholders in www.proni.gov.uk
Clontonecally Stewart Samuel **Clontonecally** DOW/5/3/1 Freeholders in www.proni.gov.uk
Clontnakelly Stewart Samuel **Clontnakelly** D/654/A3/1B Freeholders in www.proni.gov.uk
Clontonecally Stuart Archibald **Clontonecally** DOW/5/3/1 Freeholders in www.proni.gov.uk
Clontonacally Thompson Andrew **Clontonacally** Down: North Moneyreagh Moneyrea Orange Hall Ulster Covenant 1912 in www.proni.gov.uk
Clontonacally Thompson John **Clontonacally** Down: North Moneyreagh Moneyrea Orange Hall Ulster Covenant 1912 in www.proni.gov.uk
Clontonacally Thompson Martha Clontonacally Carryduff, Co Down Belfast: East Ormeau Willowfield Unionist Club Ulster Covenant 1912 in www.proni.gov.uk
Clontonacally Walker Nellie **Clontonacally** Down: North Moneyreagh Moneyrea Orange Hall Ulster Covenant 1912 in www.proni.gov.uk
Clontonecally Watson David **Clontonecally** D/654/A3/1N Freeholders in www.proni.gov.uk
Clontonecally Watson Nevin **Clontonecally** D/654/A3/1S Freeholders in www.proni.gov.uk
Clontonecally Watson Nevin **Clontonecally** D/654/A3/1S Freeholders in www.proni.gov.uk
Clontonecally Watson William **Clontonecally** D/654/A3/1N Freeholders in www.proni.gov.uk
Clontonecally Watson William **Clontonecally** D/654/A3/1S Freeholders in www.proni.gov.uk

Clotworthy, David, **Ballykeel**artifinny, D/654/A3/1H, Free in www.proni.gov.uk www.proni.gov.uk
Clotworthy Samuel **Crossnacreevy** D/654/A3/1A Freeholders in www.proni.gov.uk
Clotworthy Samuel **Crossnacreevy** DOW/5/3/1 Freeholders in www.proni.gov.uk

Clyde, John, **Harriet Vale** Householder in Griffiths Valuation ~1863 several websites have details

Clydesford Bridge freepages.genealogy.rootsweb.ancestry.com/~rosdavies/ Map Reference **Dundonald** 21: 44/72 Over The Enler River, Half Way Between Dundonald & Comber Towns *its either in* Ballystockart or Ballyloughan townland

Cobbled Footpath In front of 9/11 The Square Comber Co.Down ID 12801 HB24/15/057 Folly see the Crown © database www.ehsni.gov.uk/buildist.

Cochran, Elizabeth , Miss. Comber Wife of John McConnell; Mother of Elizabeth B. 1869 CR , freepages.genealogy.rootsweb.ancestry.com/~rosdavies/
Cochran, Elizabeth , Miss. Comber Wife of John Snoddon; Mother of David B. 1869 CR, freepages.genealogy.rootsweb.ancestry.com/~rosdavies/
Cochran, Jane , Miss. Comber Wife of Samuel Garrett; Mother of Jane B. 1868 CR, freepages.genealogy.rootsweb.ancestry.com/~rosdavies/
Cochran, Maryl , Miss. Comber Wife of David Allen; Mother of James B. 1866& Isabella Maria B. 1868 & William Robert B. 1870 CR, freepages.genealogy.rootsweb.ancestry.com/~rosdavies/

Cochrane, James, **Tullyhubbert** Householder in Griffiths Valuation ~1863 several websites have details

Cockburn, Thomas was one of the **Inland Revenue Officers** - Patrick Ryan, Square ; James Mooney, Killinchy Street ; Thomas Cockburn, Mill Street ; and Henry E. Sides, Mill Street Comber street directory see www.lennonwylie.co.uk

Coey, Aggie, Comber, Down: North, Comber, **Square (The)**, Ulster Covenant 1912 in www.proni.gov.uk
Coey, Agnes, Comber, Down: North, Comber, **Square (The)**, Ulster Covenant 1912 in www.proni.gov.uk
Coey, Cilla, **Ballydrain** Comber, Down: North, Comber, **Square (The)**, Ulster Covenant 1912 in www.proni.gov.uk
Coey, David , Comber Husband of Ellen Jane Bowden; Father of Annie B. 2 Jul 1870 & David B. 27 Jun 1874 CR, freepages.genealogy.rootsweb.ancestry.com/~rosdavies/
Coey, David, Comber, Down: North, Comber, **Square (The)**, Ulster Covenant 1912 in www.proni.gov.uk
Coey, David, **High Street** Comber, Down: North, Comber, Various, Ulster Covenant 1912 in www.proni.gov.uk
Coey, Frances, Comber, Down: North, Comber, **Square (The)**, Ulster Covenant 1912 in www.proni.gov.uk
Coey, Grant, **Ballydrain** Comber, Down: North, Comber, Orange Hall, Ulster Covenant 1912 in www.proni.gov.uk
Coey, Hamilton, **Ballyhenry** Comber, Down: North, Comber, **Square (The)**, Ulster Covenant 1912 in www.proni.gov.uk
Coey, James, **Ballyhenry** Comber, Down: North, Comber, **Square (The)**, Ulster Covenant 1912 in www.proni.gov.uk
Coey, James, Comber, Down: North, Comber, **Square (The)**, Ulster Covenant 1912 in www.proni.gov.uk
Coey, Jane, Comber, Down: North, Comber, **Square (The)**, Ulster Covenant 1912 in www.proni.gov.uk
Coey, John b 25 Aug 1880 Comber County, Down, Ireland passport date 6 Sep 1919 Deer Lodge, Montana from www.marmionfamilytree.com/countydownboard_A/viewtopic.php?t=135
Coey, Lizzie, Comber, Down: North, Comber, **Square (The)**, Ulster Covenant 1912 in www.proni.gov.uk
Coey, Lizzie, **High Street** Comber, Down: North, Comber, 1st Presbyterian Church, Ulster Covenant 1912 in www.proni.gov.uk
Coey, Margaret , Comber Wife of James Baxter; Motehr of James B. 1874 CR, freepages.genealogy.rootsweb.ancestry.com/~rosdavies/
Coey, Martha, Comber, Down: North, Comber, **Square (The)**, Ulster Covenant 1912 in www.proni.gov.uk
Coey, Mary, Comber, Down: North, Comber, **Square (The)**, Ulster Covenant 1912 in www.proni.gov.uk
Coey, Minnie, **Ballyhenry** Comber, Down: North, Comber, **Square (The)**, and Houses, Ulster Covenant 1912 in www.proni.gov.uk
Coey, Patrick, **Castle Lane** Comber Householder in Griffiths Valuation ~1863 several websites have details
Coey, Robert Finlay, **Cherryvalley** Comber, Down: North, Comber, **Square (The)**, Ulster Covenant 1912 in www.proni.gov.uk
Coey, Samuel, **Castle Espie** Comber, Down: North, Comber, **Square (The)**, Ulster Covenant 1912 in www.proni.gov.uk

Coghlan, Elizabeth, Miss. Comber Wife of George Hogan; Mother of William B. 1868 CR, freepages.genealogy.rootsweb.ancestry.com/~rosdavies/

Colbreth, Alexander. **Granshaw**, D/654/A3/1A, [Free in www.proni.gov.uk](http://www.proni.gov.uk) www.proni.gov.uk

Cole, John, **Ballymaglaff**, D/654/A3/1B, [Free in www.proni.gov.uk](http://www.proni.gov.uk) www.proni.gov.uk

Cole, John, **Ballymaglaff**, D/654/A3/1B, [Free in www.proni.gov.uk](http://www.proni.gov.uk) www.proni.gov.uk

Cole, John, **Larch Hill** Householder in Griffiths Valuation ~1863 several websites have details

Coleman, William, Nurseryvale Comber, Down: North, Comber, **Square (The)**, Ulster Covenant 1912 in www.proni.gov.uk

Coleman, John, **Castle Street** Comber Householder in Griffiths Valuation ~1863 several websites have details

Collier's Croft see *Ballad of Collier's Croft [The] Newtownards Chronicle* 10 Mar 1983 p.3 with acknowledgment to **The Education and Library Service of the South Eastern Education and Library Board**.

Collins, Edward, Comber Husband of Lizzie Morgan; Father of Lucy Penson Collins B. 23 Oct 1868 CR,

freepages.genealogy.rootsweb.ancestry.com/~rosdavies/

Collins, Edward, wholesale and retail grocer, tea, flour and provision dealer and coal merchant, The Square **Square (The)**, Comber **1907** street directory see www.lennonwylie.co.uk

Collins, James, **Crescent (The)**, Comber Householder in Griffiths Valuation ~1863 several websites have details

Collins, Susan, **Bridge Street** Comber Householder in Griffiths Valuation ~1863 several websites have details

Colville, James, Comber Husband of Anna Strain Whitla; Father of William Malcolm B. 27 Apr 1866 & Thomas Strean B. 22 Jan 1868 CR, freepages.genealogy.rootsweb.ancestry.com/~rosdavies/

Colville, John, **Castleaverry** Householder in Griffiths Valuation ~1863 several websites have details

Colville, Mary, Miss. Comber Wife of John Whitla; Mother of Mary B. 1866 & Henry Douglass B. 1868 & John B. 1870 & Samuel B.

1874 CR, freepages.genealogy.rootsweb.ancestry.com/~rosdavies/

Colville, Robert [Sir]., Newtownards Bought The Manor of Newtownards & Comber In 1675; Built An Addition In The Old Church of Ireland In Newtownards After The Revolution; There Is A Large Tomb For The Colville Family In The Aisle; D. 12 Jun 1697; Husband of Rose; Buried Newtownards Priory O'L V1 P 388; V7 P 107 OSM; Mis; PNNI V2 P 215,

freepages.genealogy.rootsweb.ancestry.com/~rosdavies/

Combe, Margaret, Wistastow Comber, Down: North, Comber, **Square (The)**, Ulster Covenant 1912 in www.proni.gov.uk

Comber Town, in parts

Part 1. Descriptions

Part 2. History

Part 3. Churches

Part 4. Alphabetical headings or entries run through the above

Part 5. Comber Directory is in next PDF section 4

Comber, the perfect town see **McAughtry**, Sam . *Comber, the perfect town* in the Irish Times 15 Sep 1981 p.10 with acknowledgment to **The Education and Library Service of the South Eastern Education and Library Board**.

Comber Town Collecting notes

Adjoining townlands and adjoining civil parish es if relevant.

Alternative Spellings: Comhaire Cumber

Similar Townland name in other adjoining civil parish[es] Yes/No.....

Records recorded under secondary spelling in different official bodies. Yes/No? don't know, so doubts arise that all entries have been found.]

Townland split across civil parish boundaries, ie Comber Civil Parish, Yes/No? don't know, so doubts

Comber Town Description and History

see **Norman Nevin** transcript in PDF on Comberonline.org

see **Ros Davies** freepages.genealogy.rootsweb.ancestry.com/~rosdavies/ describes much. Comber Map Reference 21: 46/69 11km SE of Belfast; a town and a parish ;means ' the Confluence', that is where the Comber River flows into Strangford Lough; Note from DR click here for a **photo** and more information V17 P 120 & V 7 P 28, 44 OSM; DR; NS . c- **An alternative confluence is that of the Glen and Enler Rivers within the town to form the Comber River.** Ros Davies has several sections about Comber see below.

Comber a description from William Wenman Seward's Topographica Hibernica (1795), [p17] see **McCoy, Jack (Compiler)** *Comber: A Local History List* 1984. I 29 22 pages A4 has:- [p3] introduction, [p4-] The list, [p6] a map entitled - Town of Comber; the estate of the the Most Noble the Marquis of Londonderry [1858]; showing Cow Lane, [p9] The Gillespie monument extract from RE Parkinson History of the Grand lodge of Free & Accepted Masons of Ireland vol 2 1957, [p13] Comber a description from William Wenman Seward's Topographica Hibernica (1795), [p17] An advert for **James Millings** from GH Bassett County Down Guide (1886) with acknowledgment to **The Education and Library Service of the South Eastern Education and Library Board**.

Comber town Description Comber 1795

Comber, or Cumber **1795** described by William Wenman Seward in his book *Topographia Hibernica, or, the Topography of Ireland, Ancient and Modern 1795* as :- a fair town in the Barony of Castlereagh, Co. Down, in the Province of Ulster. Fair days 1st Thursday O. S.{OS?} Jan. 5 April, 28 June and 19 Oct. It is a curacy in diocese of Down. This is a post town, and distant 88 miles from Dublin It stands

on a branch of the lake Strangford. At low water there is a pleasant strand of some thousands of acres and near the town a horse - course of a noted fine sod, 2 miles in circuit.

Here was formerly an abbey of Cisterian monks, founded in 1199 by Brien Catha-Dun, ie Brien of the battle of Down, who was slain there by Sir John de Courcy, about the year 1201. Of this Brien were descended the O' Neils of Upper and Lower Claneboys. The site and possessions of this house, were granted to James Hamilton, Lord Claneboys, at the rent of 2. 2d. Irish money, and from him came by assignment to the Lord Viscount Ardes.

There is now in the town, a large meeting house, and a decent church with a parsonage house. Here also are the ruins of Mount Alexander the ancient seat of the Earls of Mount Alexander.

There is also a place of the same name in the Barony of Tyrkerrin, Co. Londonderry, in the province of Ulster, which is [also?] a rectory in diocese of Down. Note from JG - Jack McCoy's Comber list 1984, p13, has reproduced this text as printed with "f" for 's' etc.

Comber town and area Description Comber 1818 and 1819

The Comber farming Society included for 1818/9 a list of the first 64 subscribers :-in **Allen**, John ..Sen or Jun; **Andrews**, James; **Barry**, John; **Birch**, George{Rev}; **Boyd**, David; **Boyd**, Rob't; **Cooper**, James; **Cumming**, John; **Cumming**, Robert; **Davidson**, William; **Dickson**, James ;**Dobson**, Wm; **Ferguson**, Henry; **Galway**, John; **Galway**, Wm; **Gowdie**, John; **Gracey**, Thomas; **Henry**, John; **Henry**, Richard; **Henry**, Wm William? ;**Jeffrey**, John?; **Johnston**, John; **Kennedy**, David; **Kennedy**, Robert; **Kennedy**, William; **Lamont**, John; **Malcolm**, John; **Maxwell**, Andrew;; **McCann**, John {Rev} ; **McConnell**, John ; **McConnell**, Thomas; **McCulloch**{k}, Dr; **McKee**, Alex; **McKee**, David; **McKee**, John; **McKee**, John; **McKibbin** , Alex; **McKibbin**, James; **McKibbin**, John; **McKibbin**, Wm William?; **McMaster**, David; **McMorran**, Matthew; **Milling**, John; **Moore**, John; **Murphy**, Thomas; **Murray**, Henry; **Murray**, William; **Patton**, Thomas; **Patton**, William; **Porter**, Robert; **Presse** ?, Robert; **Ralph**, Allen; **Ritchie**, Francis; **Ritchie**, John; **Sinclair**, Hans; **Steel**, Wm; **Stitt**, James; **Stitt**, John; **Stitt**, Robert; **Stitt**, William; **Todd**, William; **Wallace**, Samuel; **Wilson**, W ; **Woods**, David. 'with acknowledgment to The Education and Library Service of the South Eastern Education and Library Board.'

Comber town Description Comber 1880 street directory see www.lennonwylie.co.uk

Comber, is a market town in County Down, fourteen miles from Downpatrick, seven E.S.E. from Belfast, situated on the road from Belfast to Downpatrick. There is a handsome Masonic monument to General Gillespie. The river Comber, upon whose banks the town is situated, and from which its name is derived, runs into Strangford Lough, on the east side of the parish, and the tide flows to within a short distance of the town. There are two extensive distilleries, corn mills, hotels, one bleach green, and a spinning mill. The Church is a small, handsome building. There are places of worship for Presbyterians, Unitarians, and Wesleyan Methodists, and a Roman Catholic Chapel. The educational institutions are a School, founded by Viscountess Castlereagh in 1813, one under Erasmus Smith's Charity, and Congregational and National Schools. A National School is attached to the Second Presbyterian Church called Smith's National School. There is also an Orange Hall. The market is held on Tuesday. Fairs - January 5th, April 5th, June 28th, and Oct. 19th. Population in 1861, 1,713. , Comber 1880 street directory see www.lennonwylie.co.uk Note from DR - The school founded by Viscountess Castlereagh in 1813 is actually the same as the Erasmus Smith School. 2nd Comber school was Smyth's National, not Smith's. Same applies to 1899 description.

Comber town Description Comber 1899 street directory see St' Directory extract in **Comber And Saintfield** - 1900. Edition Godfrey Edition . Series Old Ordnance Survey Maps :Ireland ;Sheet 37 .Published Gateshead : A.Godfrey, 1991.Collation 3,Maps On 1 Sheet,42x60 Cm Folded To 22x13 Cm.Control Number 0850545382 Notes 18 Inches To 1 Mile Reprint of 1904 Edition www.alangodfrey.com Comber, is a market town in County Down, fourteen miles from Downpatrick, seven E.S.E. from Belfast, situated on the road from Belfast to Downpatrick. There is a large square, where fairs and markets are held, and in the centre of which stands a handsome Masonic monument to General Gillespie. The river Comber, upon whose banks the town is situated, and from which its name is derived, runs into Strangford Lough, on the east side of the parish, and the tide flows to within a short distance of the town. There are two extensive distilleries, corn mills, hotels, a bleach green, and a spinning mill. The Church is a small, handsome building. There are places of worship for Presbyterians, Unitarians, and Methodists, and a Roman Catholic Chapel. The educational institutions are a School, founded by Viscountess Castlereagh in 1813, one under Erasmus Smith's Charity, and Congregational and National Schools. A National School is attached to the Second Presbyterian Church called Smith's National School. There is also an Orange Hall. The market is held every Tuesday. Fairs - - January 5th, April 5th, June 28th, and Oct. 19th. Population in 1891, 2,146, and is now [1899] about 2,357. Note from DR - The school founded by Viscountess Castlereagh in 1813 is actually the same as the Erasmus Smith School. 2nd Comber school was Smyth's National, not Smith's. Same applies to 1899 description.

Comber History. see **Norman Nevin transcript in PDF on Comberonline.org**

Comber History. see **Len ball etc**

Comber History. see Ros Davies summary freepages.genealogy.rootsweb.ancestry.com/~rosdavies/ the town was built on the site of a Cistercian Abbey Founded In 1199 by the Whyte Family and dedicated to The Virgin Mary. the first monks came from Wales .In 1798 The United Irishmen movement was very strong here. In 1836 The proprietor of the town was The Marquis of Londonderry and it was described as consisting of 2 irregular streets, each 2 km long, which intersected one another, forming a cross and leaving an open space in the square in the centre. there were 355 houses which were mainly slated roofed but 35 were thatched. many of the houses were plastered and whitewashed but mostly they were bare stone. from a distance the town looked rural except for some tall distilleries' chimneys which rise amongst the trees belonging to Mr. Miller & Mr. Mccance. No markets were held in the town but a fair was held four times a year. there were **four** Churches, Church of Ireland, Presbyterian, Methodist And Unitarian And Three Schools. There was a mendicancy institution for the poor, 2 policemen and a **manor court held once a month in Barry's Inn**. The people were described as being sober and industrious and in summer they congregated in the streets for some time chatting. on saturday night there was some drunkenness and disturbance because the men had received their weekly wages. there was a quarry near the town but spinning was the main occupation of the inhabitants with 250 weavers, as a good deal of flax was grown in the parish. the work was sent to belfast manufacturers. there were two Corn Mills, One Flax Mill, One Wash Mill,One Bleach Mill, One Saw And Wash Mill, But **only enough water to run them for nine months of the year**. there wasn't a public dispensary but there were five doctors in town to dispense medicine. The Census of 1831 gives the following figures about Comber Town., 264 families; 77 families employed in agriculture; 90 in trade, manufacturing and handicrafts; 97 in other occupations; 638 males; 739 females; 4 farmers employing labourers; 8 not employing labourers; 58 employed in agricultural labour; 4 in manufacture or making manufacturing machinery; 130 in retail trade or handicrafts with masters; 35 capitalist, bankers and other educated men; 24 in non agricultural labour; 23 male servants; 46 female servants. in 27 may 1848 public works program was instigated for famine relief with road upgrades between **Lowry's Corner**, Comber & **Ballyrussell** Bridge. (FCD) Click Here For Information On Schools Here In 19th Century.

Additional notes added by DR Comber history - The Cistercian abbey was not founded by the Whyte family. There may have been some confusion in the old sources, as Cistercians are known as the White Monks because of the colour of their habit. Another tradition says the founder was Brian Catha Dun.

Mention of 4 churches – St Mary’s, Presbyterian Meeting House, Methodist and Non-Subscribing (Unitarian), which commenced meetings in 1837 in the upper part of a barn. The church did not open until 1840. Incidentally, 1840 is a very important year in the history of Comber churches, as no fewer than 3 new buildings opened in that year – the rebuilt St Mary’s, the Non-Subscribing and 2nd Comber Presbyterian.

Comber Churches {Many have their own websites see links.} see also DR notes immediately above

Comber Abbey see **Archaeological survey of County Down** [An] Belfast: H.M.S.O., 1966 470p., illus., Information on the Abbey, St. Mary’s Church, the Presbyterian Church and the Town Parks mound, with cross-section. Photographs of old houses on north side of the Square. with acknowledgment to **The Education and Library Service of the South Eastern Education and Library Board.**

Comber Abbey see **McKeown**, Rev. L. *The monastic houses of Co. Down, before and after the coming of the Normans* Down and Connor Historical Society Journal vol 7 1936 pp. 53-64 Includes an account of Comber Abbey, as well as or Nendrum and Movilla. with acknowledgment to **The Education and Library Service of the South Eastern Education and Library Board.**

Comber Abbey see **O’Lavery**, Rev. James *An historical account of the diocese of Down and Connor, ancient and modern* Vol. 11 Dublin: M.H. Gill & Son, 1880 464p. See the chapter "The United Parish Of Newtownards, Bangor, Donaghadee and Comber: The ancient ecclesiastical history of Comber and its abbey examined. with acknowledgment to **The Education and Library Service of the South Eastern Education and Library Board.**

Comber Church of Ireland: St. Mary’s freepages.genealogy.rootsweb.ancestry.com/~rosdavies/ 15:46/69 behind Newtown street at the end of town near the Square; click here for a **photo** and more information V7 P28, 29,32,36,44 OSM ; V5 Mis; GIPR: GIC **Photo** + Inside **Photo**.this very small, old, oblong building is near the centre of town and was built on the site of the old cistercian abbey (1199) which was burnt down in 1572, nothing of the old abbey remains. the church was built in 1623 like a common house (called **Mount Alexander** House) with merely a small arch on the south gable in which there was a bell. this bell was purchased and installed by the parish in 1840 and the clock was a gift from the Viscount Castlereagh in 1841. in 1836 there was no tower or steeple and the average attendance was 100 people. the clergyman then was Rev. Blake. Some old monuments read “I Elder 1634 & John & Margrat Steine 1686” ; Graveyard Attached; Gravestone Inscriptions UHF Vol 2 ,5 & 13; Email Me For A Gravestone Look Up. Note from DR – Newtown Street is today called Bridge Street. I’m not sure of the date of the church; may be 1610 rather than 1623, although I think James Fresall, the first minister, began his ministry in 1623.

Mount Alexander House was not the church. It was a manor house built in 1622 by Viscount Montgomery for his son on the occasion of his marriage. The bride was Lady Jean Alexander, daughter of the Secretary of State for Scotland, hence the name Mount Alexander.

The original bell was apparently lost during the 1641 Rebellion. I don’t think it is correct to say that the parish purchased the bell which was on the south gable in 1840. They would presumably already have owned this bell, because it was simply a case of knocking one building down and replacing it with another. Anyway, I simply don’t know if the same bell was transferred to the new church.

Comber Church of Ireland; **DR Help needed** please One **NAME NEEDED** In Saintfield Road & The Other **NAME NEEDED** In Knockbranagh Street; Gravestone Inscriptions Available UHF V5 MI [The Different Graveyards Need Clarification]

Comber 1st Presbyterian On A High Point At The South Western Extremity of Town In **High Street**, In Town Parks; Click Here To A **Photo** And More Information V7 P28,29,32 ,44 OSM: DR; GIPR: GIC freepages.genealogy.rootsweb.ancestry.com/~rosdavies/

Comber Methodist Church site of former church Bridge Street Comber ID 12641 HB24/15/016 Demolished see the Crown © database www.ehsni.gov.uk/buildlist.

Comber Methodist in Newtown street on the e side of town; a plain, stone building; built in 1821 and paid for by general subscription; capable of holding 300 people with an average attendance of 100 people; the minister in 1836 Was Rev. Mcdowell; V7 P 28, 29, 32, 44 OSM freepages.genealogy.rootsweb.ancestry.com/~rosdavies/

Comber Methodist in Bridge St., Comber; Records From 1870; No Graveyard GIPR: GIC

Note from DR - The Methodist Church in Newtown (Bridge) Street was demolished in 1995. Since then services have been held in the church hall.

Comber Methodist Church *The Methodist Churches of Newtownards And Comber : A Memoir / By A Member . 1954. LHL*

Comber Non-subscribing Presbyterian Church Hall Mill Street Comber BT23 5EQ ID 8594 HB24/15/034 B **Hall** see the Crown © database www.ehsni.gov.uk/buildlist.

Comber Non-subscribing Presbyterian Church Mill Street Comber ID 8593 HB24/15/034 A Church see the Crown © database www.ehsni.gov.uk/buildlist.

Comber Non-subscribing Presbyterian Church Mill Street Comber ID 12814 HB24/15/034 D Gates/ Screens/ Lodges see the Crown © database www.ehsni.gov.uk/buildlist.

Comber Presbyterian;Non Subscribing , Unitarian Between High & Mill Sts, Comber In Town Parks; Behind The 1st Presbyterian; Site Given By Mr. James **Andrews** In 1838; Opened 1840; Death of Dr. James Frame One of The Founders of The Church 17 May 1884; Graveyard Established In 1863; Graveyard Nearby; Gravestone Inscriptions UHF Vol 5 Mis V 5; GIC; NC freepages.genealogy.rootsweb.ancestry.com/~rosdavies/

Comber Presbyterian: Unitarian/ Non Subscribing in **Moneyreagh** Townland; Map 21:41/67 Click Here For A **Photo** And More Information V7 P31, 35 OSM; GIC : GIPR; GAA CS P 21; V1 Mis freepages.genealogy.rootsweb.ancestry.com/~rosdavies/

Comber Presbyterian: Covenanters in **Gransha** Townland, 54 **Gransha** Road, Comber; Map Ref 21:41/69 Click Here For A **Photo** And More Information V7 P 31, 35 OSM; GIC; V1 Mis; NC freepages.genealogy.rootsweb.ancestry.com/~rosdavies/

Note from DR - Covenanters in Gransha townland – not sure about this. Gransha Presbyterian would not be Covenanters.

Comber Roman Catholic; Our Lady of The Visitation Crescent (The), on the east side of Killinchy St., in Town Parks; Built 1868 and dedicated in 14 Sep 1872; Records from 1864; Graveyard nearby; Gravestone Inscriptions Available UHF Vol 5

Note from DR V5 MI; NI; GIC: GIPR freepages.genealogy.rootsweb.ancestry.com/~rosdavies/

Note from DR - Comber Roman Catholic Church is not in the Crescent, although it did meet there for a short period and Griffiths Valuation records the RC Chapel there in 1863. The present church, opened in 1872, is in Killinchy Street.

Comber 2nd Presbyterian In Market St, Comber; Letters About Music In Church 27 Sep 1873; Jubilee 30 Mar 1889 ; Records From 1849; No Graveyard NC; GIPR: GIC freepages.genealogy.rootsweb.ancestry.com/~rosdavies/

Comber 2nd Presbyterian Church, Comber - www.seconcomber.co.uk/ Includes news, events and church activities.

Note from DR 2nd Comber Presbyterian is in Killinchy Street; Market Street is an old name for this street. Even earlier it was called Barry Street

End of church section

Comber Town Detailed Specific entries eg Buildings, etc etc excluding Churches . Some of these and some others are listed under their address in the **Comber Street Directory Section**.

Comber & District War Memorial The Square Comber ID 12638 HB24/15/012 **Memorial** see the Crown © database

www.ehsni.gov.uk/buildlist.

Comber & District War Memorial - *Order of service for unveiling and dedication ceremony 14th April 1923; ditto 27th June 1952* from Len Ball & Desmond Rainey's 'A Taste..'

Comber And Saintfield. – 1900. Edition Godfrey Edition . Series Old Ordnance Survey Maps ;Ireland ;Sheet 37 .Published Gateshead : A.Godfrey, 1991.Collation 3,maps on 1 sheet,42x60 cm folded to 22x13 cm.control number 0850545382 notes 18 inches to 1 mile reprint of 1904 edition

Comber Andrew's Spinning Mill 1 Ballygowan Road Comber Co Down ID 11119 HB24/15/100 Mill see the Crown © database

www.ehsni.gov.uk/buildlist.

Comber Ardara House, 11 Ballygowan Road, Comber, BT23 5PG ID 8595 HB24/15/037 A House see the Crown © database

www.ehsni.gov.uk/buildlist.

Comber Bridge in the Ballynahinch district noted by DR

Comber Candle Maker's Will [A]. Famed law suit recalled. Man who wanted to be buried in the Cavehill (Stories of the Ards series) *County Down Spectator* 21 July 1934 p.8 with acknowledgment to **The Education and Library Service of the South Eastern Education and Library Board**.

Comber Cemetery aka Comber General Graveyard South side of Newtownards Road in **Town Parks** Townland; Opened 1894; Gravestone Inscriptions UHF Vol 5 V5 Mis [The Different Graveyards still need clarification see below]

Comber Distilleries Co. Ltd. Centenary Year 1825-1925 (Souvenir booklet, 1925) from Len Ball & Desmond Rainey's 'A Taste..'

Comber Distillery see Ledgers, stock and day books, and documents relating to Comber Distillery c 1870-1950 Public Record Office of N.I. (D. 1808) with acknowledgment to **The Education and Library Service of the South Eastern Education and Library Board**.

Comber District Orange Lodge Mayhew, Patrick, 1929 -, *Secretary of State's Speech To Comber District Orange Lodge* . 1994 . Location LHL

Comber District Orange Lodge, No 15 - www.orangenet.org/comber/ A brief history of the formation of the Orange Order and the individual Orange Lodges in the Comber District.

Comber District Royal Black Chapter No10 - www.geocities.com/comberbp10/ History, contact details and links.

Comber Estuary see Bennett, S.A. *Abstract of address on the Comber estuary. Belfast Naturalists' Field Club Proceedings, Ser.2., vol viii, pt. iv, 1922 pp 161-4* with acknowledgment to **The Education and Library Service of the South Eastern Education and Library Board**.

Comber Eusemere 20-22 Killinchy Road Comber County Down BT23 5LU ID 8597 HB24/15/097 House see the Crown © database www.ehsni.gov.uk/buildlist.

Comber Farming Society. Rules and Minutes of the Comber Farming Society instituted in the year 1818, these extend from 1818-25, with a concluding 1831 entry. Handwritten manuscript Qto.pp 1-71. Held at SEELB local history department. Copy from **The Education and Library Service of the South Eastern Education and Library Board**.

Covers the Societys Minutes, Subscriber lists ie **the Local farmers, 42 listed in 1819**, included a Gracey. By 1822 this had grown to 70. The subscribers subscriptions and fines were recorded carefully. {Half a crown or 2 and sixpence pa}. **List of entrants to annual ploughing matches** 1818-1824/5 including 2 Gracey etc. A handover of their business to the Newtownards and Comber Farming Society took place in 1831 see pages 70, and 71. The books on Agriculture and the Committee{minute} book were presented to Comber Reading Society.

The first paragraph p2 reads "A number of the inhabitants of the town and neighbourhood of Comber impressed with the probable advantage which might arise by the establishment of a farming society, whose object would be the acquisition of knowledge in the art and improvement in the practice of husbandry have been induced to form an association for the attainment of those objects by the application of the Comber farming Society and do resolve to be governed by the following regulations :-". Others include the formation of a library etc.

The first 64 subscribers in the years 1818 and 1819 were:-

Allen, John ..Sen or Jun;
Andrews, James;
Barry, John;
Birch, George{ Rev};
Boyd, David;
Boyd, Rob't;
Cooper, James;

Cumming, John;
Cumming, Robert;
Davidson, William;
Dickson, James ;
Dobson, Wm;
Ferguson, Henry;
Galway, John;
Galway, Wm;
Gowdie, John;
Gracey, Thomas;
Henry, John;
Henry, Richard;
Henry, Wm William? ;
Jeffrey, John?;
Johnston, John;
Kennedy, David;
Kennedy, Robert;
Kennedy, William;
Lamont, John;
Malcolm, John;
Maxwell, Andrew;;
McCann, John {Rev} ;
McConnell, John ;
McConnell, Thomas;
McCulloch{k}, Dr;
McKee, Alex;
McKee, David;
McKee, John;
McKee, John;
McKibbin , Alex;
McKibbin, James;
McKibbin, John;
McKibbin, Wm William?;
McMaster, David;
McMorran, Matthew;
Milling, John;
Moore, John;
Murphy, Thomas;
Murray, Henry;
Murray, William;
Patton, Thomas;
Patton, William;
Porter, Robert;
Presse ?, Robert;
Ralph, Allen;
Ritchie, Francis;
Ritchie, John;
Sinclair, Hans;
Steel, Wm;
Stitt, James;
Stitt, John;
Stitt, Robert;
Stitt, William;
Todd, William;
Wallace, Samuel;
Wilson, W ;Woods, David.

Comber flood protection see Northern Ireland Government; Dept. of Agriculture Drainage Division; *Comber flood protection scheme report no 02. Proposals for protection works.* Belfast? NI Dept Agriculture Drainage Division. 1983

Comber General Graveyard South side of Newtownards Road in **Town Parks** Townland; Opened 1894; Gravestone Inscriptions UHF Vol 5 V5 Mis [The Different Graveyards still need clarification]

Comber Geology Explanatory Memoir To Accompany Sheets 37, 38, And Part of 29 of The Maps : Including The Country Around Bangor, Newtownards, Comber And Saintfield, In The County of Down / By Edward Hull, J.L. Warren And W.B. Leonard; With Palaeontological Notes By W.H. Baily . Series Memoirs of The Geological Survey, Ireland . Published Dublin : H.M.S.O, 1871.Collation 46 P,Illus Control Number T4387059. QE265.G4 Location Queens

Comber Cemetery aka Comber General Graveyard South side of Newtownards Road in **Town Parks** Townland; Opened 1894; Gravestone Inscriptions UHF Vol 5 V5 Mis [The Different Graveyards still need clarification see below]

Comber Graveyards Notes from DR In Comber town there are 4in total – Comber graveyard belonging to St Mary’s Parish Church, the Non-Subscribing or Unitarian graveyard dating from 1863, the Roman Catholic graveyard behind the RC church (oldest grave 1873), and Comber Cemetery opened in 1894 on the Newtownards Road.

Comber Gravestone inscriptions see Clarke R[ichard] S[amuel] J[essop] compiler. *Gravestone inscriptions.* Various years published by Ulster-Scot Historical Foundation/ Ulster Historical Foundation in paperback, and some in microfiche etc Vol. 1, including, Gransha Presbyterian, .. Moneyrea Presbyterian & Tullynakill. Vol. 2, including, Comber (Corrigenda), {suggests Comber already done?} Vol. 5, including, Ballygowan Presbyterian Graveyard, Comber Graveyard, Comber Cemetery, Comber Non-

Subscribing Presbyterian Graveyard, Comber Roman Catholic Graveyard, [and inc Killinchy]and index to volumes 1-5] Belfast, Ulster-Scot Historical Foundation 1970., x,141p, ill, 25cm, pbk. There is a 2nd edition .(Belfast, 1984) from Len Ball & Desmond Rainey's 'A Taste..' The first edition was noted as having the inscriptions on the stones in Comber graveyard off the town square and on Gillespie monument. Also, Ballygowan Presbyterian graveyard.these notes are with acknowledgment to The Education and Library Service of the South Eastern Education and Library Board. Vol. 13, including, Comber Graveyard, (Corrigendum).

Comber hunt, see Pelan, Samuel. A sketch of the Pelan family. Extract published in Lisburn Historical Society Journal Volume 5. December, 1984. The well detailed extract covers life in the Comber, 1813-1824 And details his connections *with Messrs. Robert Kennedy and Co. Brewers at*

Comber, John Galway, McConnells and Galway Clothes-shop, *Ralphs & Pelan* Brewers, Mr Stitt, Mr Montgomery, Doctor McCulloch, *Comber hunt, etc.* Source http://www.lisburn.com/books/historical_society/volume5/volume5_2.html.

Comber Library [In 2008], Newtownards Road,, Comber, BT23 5AU. Tel: 028 9187 2610. E, Mail: comber.library@ni-libraries.net. This library is part of the The Education and Library Service of the South Eastern Education and Library Board, Library Headquarters Windmill Hill Ballynahinch BT248DH T: 028 9756 6400 . As the local and regional library is so important two leaflets are reproduced here:-

1. **Local Studies collection** The Local Studies collection at Library Headquarters comprises over 30,000 volumes covering all aspects of Irish life. Special emphasis is laid on Ulster and particularly on County Down and South Antrim. The collection includes over 4,500 fiction titles. All may be requested through your local library. Occasionally, a book that is very scarce will be available for consultation only. A selection of general Irish fiction and non-fiction books is available at all local libraries. Staff in the Local Studies department at Library Headquarters are happy to answer your queries. While we are unable to undertake detailed genealogical research, we will be delighted to provide an advice and referral service for clients.

Scope of collection

Maps; Over 3,000 sheets covering the SEELB area. These include the County Series (1830s to 1930s), Irish grid, 19th century town plans, admiralty charts, local government maps, and maps to accompany the Griffith's Valuation (1860s).

Ordnance Survey Parish Memoirs Descriptions of parishes compiled in the 1830s to complement the six-inch maps.

Postcards and photographs Over 1,000 postcards, mostly Victorian and Edwardian; photographs relating to Down, South Antrim, and Belfast; Lawrence Collection on microfilm; indexes to the Welch and Lawrence Collections.

Periodicals; A range of important Irish titles; we also hold Hayes' Index to Irish periodicals.

Irish Emigration Database:- The SEELB Library Service has access to the developing database created at the Ulster-American Folk Park. The Database contains information on all aspects of emigration to North America from the early 1700s to the 1930s. It includes ships' passengers lists, emigrant letters and diaries, family papers and official reports. Searches can be made by visiting the Local Studies department at Library HQ in Ballynahinch or any local library.

Newspaper collection Newspapers **Original files** of local weekly newspapers date from 1970 to the present day - a number are indexed by library staff. **Microfilm:-** Complete runs of most local newspapers and also Belfast Morning News, Belfast Evening Telegraph, Belfast Telegraph, Newsletter, Northern Whig, Irish News, Irish Times. **Microfilm Reader/Printers** Available at Library Headquarters, Bangor, Downpatrick and Lisburn libraries. **Microfilm Readers** Available at Comber and Killyleagh libraries.

Newspaper Indexes:- County Down Spectator; Downpatrick Recorder; Mourne Observer; Newtownards Chronicle and Newtownards Independent; Newtownards Chronicle; Northern Herald; an index to Co Down and Lisburn items; Northern Star: an index to Co Down and Lisburn items

Source lists :- Agrarian crime and civil disorder in County Down 1837 - 1886; The Ards; Brick and lime works, quarries and mining in County Down; Castlereagh; Clandeboye; Comber; Donaghadee; Homicides, infanticides and suicides in County Down 1836 - 1886; Irish Freemasonry; Killyleagh and Crossgar; The Mournes; Norman Ball (Bangor inventor); Spirit of the North is high: a source list of material on the United Irishmen; Strangford Lough

2. **Local Studies family history leaflet** says?

SEELB Library Headquarters Windmill Hill Ballynahinch BT248DH T: 028 9756 6400 email: seelb.localstudies@ni-libraries.net

We will give as much guidance and assistance as possible but are unable to undertake research on your behalf at Library HQ. Here is a selection of sources which will start you off along your own family history trail.

- **Grenham, J.** *Tracing your Irish Ancestors*
- **Maxwell, I** *Tracing your Ancestors in Northern Ireland*
- **Maxwell, I** *Researching Down Ancestors*
- **Ryan, J.G.** *Irish Records: sources for family and local history*

Directories Both provincial and local, from early nineteenth century onwards - these list officials, shopkeepers, farmers, tradesmen and landowners

Genealogical Research Directory Worldwide surname queries list. Published annually

Glazier, L.A. *The Famine Immigrants: lists of Irish emigrants arriving at the port of New York 1847-1851.* Over half a million entries.

Herlihy, J. *The Royal Irish Constabulary: a complete alphabetical list of officers and men 1816-1922.* Listing members of one of the most important institutions in nineteenth century Ireland.

Gravestone Inscriptions Over 20 volumes giving details of inscriptions from gravestones in Counties Antrim and Down

Griffith's Tenement Valuation (c 1860): Counties Antrim and Down A census substitute recording owners and occupiers of land and dwellings. Maps available at Library Headquarters.

SEELB's Newspaper Indexes Useful as they list names to guide the researcher to more particular information

County Down Spectator 1901-1964

Downpatrick Recorder 1836-1886

Mourne Observer 1949-1980

Newtownards Chronicle 1871-1900

Newtownards Chronicle 1901-1939

Northern Herald; an index to Co Down & Lisburn items 1833-1836

Northern Star; an index to Co Down & Lisburn items 1792-1797

Irish Emigration Database The SEELB Library Service has access to the developing database created at the Ulster-American Folk Park. The Database contains information on all aspects of emigration to North America from the early 1700s to the 1930s, including ships'

passenger lists, emigration letters and diaries, family papers and official reports. Searches can be made by visiting the Local Studies department in Ballynahinch or at any branch library

Find amazing new sources of information and share them with others

- www.ancestry.com Search 2,500 databases
- www.cyndisllst.com Links to 80,000 family history websites
- www.familysearch.com Search the vast database of the Church of Jesus Christ of Latter-Day Saints
- www.proni.nics.gov.uk/index.htm/ Public Record Office of Northern Ireland website. 'includes some indexes and a virtual tour
- www.uhf.org.uk A non-profit making organisation which provides a research service and runs a membership club. Includes some indexes.
- <http://freepages.genealogy.rootsweb.com/~rosdavles/> A Co Down research site which includes surname, place name, church, photo and map indexes.

try these

Church of Jesus Christ of Latter-Day Saints Family History Centre Holywood Road Belfast T: 028 9076 8250 (Wed, Thurs and Sat only)

General Register Office Oxford House 49-55 Chichester Street Belfast BT14HL T: 028 9025 2000 website www.groni.gov.uk and email gro.nisra@dfpni.gov.uk ?

End of leaflets with acknowledgment to **The Education and Library Service of the South Eastern Education and Library Board**. They have another on Newspapers!

Comber Name ie as a last name or surname. There has been irish branches for centuries, but not in Comber Co Down itself. The associated counties are Cork Clare and Galway. On the internet try eg <http://www.surnamedb.com/surname.aspx?name=Comber>

Comber Newspaper Articles freepages.genealogy.rootsweb.ancestry.com/~rosdavies/

Newspaper Articles from **Down Recorder**; Lecture On Education 12 Aug 1843; Loyalty Demonstration 20 May 1848; Cholera Outbreak 17 Feb 1849; Meeting 'Rate In Aid' 31 Mar 1849; Gas Light Co 7 Jun 1856; Inquest, 'Herrin Sally' Found Dead 13 Mar 1880; Attack Here On Manager of Co Down Railway 19 Apr 1884.

Newspaper Article From **Newtownards Independent**; Tale of Comber & **Ballygowan** 14 Sep 1872+.

Newspaper Articles From **Newtownards Chronicle**; Search For Coal 20 Sep 1873; Fatal Accident 20 Dec 1873; Cattle & Hiring Fair 24 Oct 1874; New Protestant Hall 22 May 1875; Foundation Stone For Orange Hall 25 Sep 1875; Hiring Fair 23 Oct 1875; Flooding In Town 26 Jul 1879; Hiring Fair 25 Oct 1879; Great Tenant Right Meeting At Andrew's Spinning **Mill** 1 Jan 1881; Musical Society 29 Jan 1881; Boycotting Distilleries 3 Dec 1881; Melee In Comber 20 May 1882; Manufacture of Aerated Waters 18 Aug 1883; Remains of Neolithic Period Found 9 Aug 1884; Sanitary Arrangements 8 Aug 1885; Burial Ground Question 12 Sep 1885; Rowdyism At Hiring Fair 24 Oct 1885; Fatal Shooting Accident 14 Nov 1885; Melancholy Suicide 12 Jun 1886; Lecture At Comber Young Men's Association 25 Feb 1888; District Nurse For Comber 22 Apr 1893; Inspection of 2nd Comber Boys' Brigade 27 May 1899; Address On Agricultural Co, Operative Scheme By Hon. H. Plunkett M.P. 28 Dec 1895 Ulster Tenants Defence Assoc. Meeting 26 Mar 1898; Newspaper Articles From **Northern Star**; Meeting of Inhabitantss Chaired By John Andrews Esq. 26 Jan 1793; Comber Coterie Held On Wednesday, Notice 23 Nov 1795; Comber Cavalry Reward For Information Re Murder 17 Mar 1797.

Comber Paper Mill, managed by Marcus Ward source Roger Dixon, Librarian Ulster Folk and Transport Museum.

Comber Primary School. *Comber market town, A history trail researched by the pupils of Comber Primary School* .Comber nd **Comber Primary School** Darragh Road Comber Co Down BT23 5BX ID 10543 HB24/14/007 School see the Crown © database www.ehsni.gov.uk/buildist.

Comber Printed Books:, Burns, Robert, 1759, 1796. *Poems, Chiefly In The Scottish Dialect.* , Vol.I. V. 1793 .V9828315 . Shelved At BPB1793.2 2 Copies , Location LHL *Poems, Chiefly In The Scottish Dialect : In Two Volumes.* , Vol.II. 1793 V9828367 Shelved At BPB1793.3A 2 Copies – Location LHL Check If Printed In Comber??

Comber Reading Society see **J R R Adams in bibliography**

Comber School s Records In PRONI Film #1701996 Ref #759 & Spinning **Mills** #746 & Smyth's #743 & Londonderry # 749 Comber In 1836, **Comber 1st**, south of the square; 30 males; 10 females; all protestants; established 1827; supported by the pupils who paid 10 shillings, 20 shillings per quarter; taught by Mr. Reid In 1836

In 1836 **Comber 2nd**, south of the square; all females; all protestants; established 1834; £100 a year was raised by the pupils; taught by Mrs. Myles

In 1836 **Comber 3rd**, In the Mews of Mill street; 28 males; 12 females; 37 protestants; 3 catholics; established 1827; supported by the pupils who paid 3 shillings & 6 pence to 4 shillings & 6 pence per quarter; taught in a barn by F. Quin

in 1836 **Comber 4th**, east side of the square; 267 protestants; 8 catholics; 150 males; 125 females; supported by an annual grant of £30 from **Erasmus Smith's Board**, with a dwelling house in the rear for the teacher; the pupils who are able to pay half penny a week; established 1814; 70 feet by 18 feet & cost £400 to build; taught by Mr. J. Bat; the females were taught needlework by Mrs. Fleming for 2 hours a day. DR notes Erasmus Smith School established 1813, not 1814

in 1836 **Comber 5th**, in **Saintfield Street**; 40 males; 19 females; all protestant; supported by the pupils at 2 shillings & 6 pence a quarter; established in 1830; taught by J. Shields In The Lancastrian System In 1836. See Comber Primary school above

Comber band 'Scotch Mist' no detail found. Another 'Scotch mist' singing duet from elsewhere exists.

Comber 'sin centre' demolished after newspaper exposure (Bridge Street) **Down Recorder** 3 Nov 1977 p.3 with acknowledgment to **The Education and Library Service of the South Eastern Education and Library Board**.

Comber Society For Acquiring Knowledge 1806 , 1828? Rules, 1828 Ptd Comber? (Copy In Linen Hall Library). Ronald R Adams, Reading Societies In Ulster.

Comber Spinning Mill P.E. School. *New school for Comber in near future.* **County Down Spectator** 28 Dec 1935 p.2 with acknowledgment to **The Education and Library Service of the South Eastern Education and Library Board**.

Comber Spinning Mill P.E. School. *Prize Day. Trouble over site of proposed new school* **County Down Spectator** 2 Jan 1932 p.2 with acknowledgment to **The Education and Library Service of the South Eastern Education and Library Board**.

Comber Tramway Company see Notices of requisition of lands for the Killyleagh, Killinchy and Comber Tramway Company, 1883 Public Record Office of N.I. (T.1266) **with acknowledgment to** The Education and Library Service of the South Eastern Education and Library Board.

Comber's elsewhere outside of Comber Town, Comber Parish, Co Down

Comber or **Cumber**, a townland in the parish of Magheradrool, Co Down. All within Magheradrool parish, this Comber townland adjoins Magheradrool townland and is 4km SE of Ballynahinch. Search results from Ros Davies website included some individuals who were being introduced with testimonials from 'Comber' townland to the Presbyterian Congregation of Ballynahinch. At first sight these might have had a connection to our Comber. Note from DR, says it is highly unlikely, just a coincidence of Comber spelling, but interesting that an elder or clergyman was introducing people to a church 4km away.

Comber, Ontario, Canada. Pronunciation "KAHM, Buhr". Village. Latitude 42°14'N, Longitude 82°33'W. Comber Village, S Ont., Canada, 24 Mi/39 Km E of Windsor; 42°14'N 82°33'W. Agr. http://reference.allrefer.com/gazetteer/c/c09686_comber.html Included here because of its direct connection of name via the emigrant McDowell

Comber, Essex Co., Ontario. Genforum Surname Message Board. John Gracey & Mary Macdowell, Essex Co., Ont., Can. Posted By: Rod Keith Date: October 09, 2001. seeking Information of origins of: John GRACEY b. 1800, Co. Antrim, Ireland. d. 1 Dec 1865, Comber, Essex Co., Ontario, Canada m. Mary Macdowell b. 1817, Co. Down, Ireland, D. 1 Sep 1881, Comber, Essex Co., Ontario, Canada. Family stories tell that John and his Father in law, William Macdowell together founded the town of Comber in Essex Co., Ontario, and named it after William's home town, Comber, Co. Down. Followups: Jim Date: March 18, 2004. last month I was given access to surviving papers belonging to my late Uncle James Whitla Gracey 1884-1969 after whom I am named. In the 1950s he was in correspondence with a 'cousin' Ethel Mrs HP Keith (I guess your mother or grandmother) via a Michigan address. they had become almost sure the John Gracey b. 1820, listed below, was a son of William Gracey (1768-1840) and Elizabeth Munn of Stoney Brae Farm, **Ballytikilligan**, nr Comber, Co Down, Ireland. but the difficulty was the Canadian oral history that his birthplace was Co Antrim, not Co Down. I had become aware earlier of this John Gracey arriving in 1837 (Source Strangefield History) having a post office on his farm named Comber and the **legend** that this was the source of the name of the town and city of Comber, Ontario and I also understood John and his close friend William McDowell were both from Comber, Co Down, Ireland. On the web //archives.essex county.library.has bmds on more recent Graceys. There are microform records for most of the issues of the Comber Herald 1892, 1964., but I can't tell if it was indexed for articles etc. appears to have run 1909.on has most useful. perhaps the surviving Comber Ont. Graceys will know more? The earlier **Ballytikilligan** tree for William Gracey descendants is very scanty but I will send you a copy direct. can you or anyone else interested update their combined knowledge? here is what I have:., First Generation; John Gracey, born abt 1820 Comber, Co Down, Ireland or was it Co Antrim. John married Mary McDowell, daughter of William McDowell. They had the following children: 2...I. Henry Gracey (1838,)...Ii. Elizabeth Gracey...Iii. **Alexander** Gracey. Occupation: Farmer In Canada., Moved To California And Died There.3...Iv. Hugh Gracey. (1850,) Below (Probably Your Line Rod)...V. Samuel Gracey. Occupation: Undertaker & Furniture Dealer...Vi. Charles Gracey. Occupation: Mine Promoter & Broker. Lived In Nevada USA (Google Search Data Exists)...Vii. William Gracey...Viii. Archibald Gracey.. Occupation: Medical Doctor....Ix. Mary.. Second Generation2. Henry Gracey. Occupation: Clergyman. That concludes my uncles work, However I do have a Reverend Henry Gracey found on the internet who might be the correct connection (This Henry Married Agnes Unknown.) They had the following children: I. Arthur Gracey (1870,);Ii. Mary Gracey (1871,)Iii. Catharine Gracey (1873,) Iv. Elizabeth Gracey (1874,)V. John Gracey (1876,)Vi. Mabel Gracey (1880,) So Help Needed. 3. Hugh Gracey. Occupation: Farmer At Comber,Ontario. Child:...I. Ethel Gracey Married H P Keith.....Children 3 Sons. So Rod I expect to find you along these descendants in due course. hope it all helps, Jim. Rod has since made contact and continues his research as of 2005. **As far as I know 2008, there are no civic plans to link the two Comber's, yet!**

Cumber occasionally spelt Comber . A parish in county of Londonderry, Ireland. Divided into Upper and Lower Cumber, eg Upper Cumber, a parish, partly in the barony of Strabane, county of Tyrone, but chiefly in that of Tirkeeran, county of Londonderry, and province of Ulster, 7 miles (N. E.) from Londonderry; containing, with Claudy (which has a daily penny post), 5430 inhabitants. The early history of this parish cannot be satisfactorily traced, further than that St. Patrick, having crossed the river Foyle, founded several churches in this district, one of which occupied the site of the present church of Cumber. The original name is variously written by early historians; the present is modern, and acquired since the taxation of Pope Nicholas in 1291. At the Reformation the rectory belonged to the abbey of Derry, and was given by Jas. I. to the bishop, as part of the abbey lands. In 1622, it appears, by the Ulster Visitation book, to have been held with Banagher. The ancient parish of Cumber was the most extensive in the diocese, until 1794, when it was divided into Upper and Lower Cumber, by order in council. Source Lewis's Topographical Dictionary of Ireland, 1837
next follows The Comber {Street} directory with an important introduction

Comber Streets Directory section

Introduction. In the previous section under Comber Description, 'Description' entries from various Street directories were used. One contained a good map ie *Comber Street Directory 1899*. in *Comber And Saintfield*. – 1900. Edition Godfrey Edition Series Old Ordnance Survey Maps ;Ireland ;Sheet 37Published Gateshead : A.Godfrey, 1991.Collation 3,Maps On 1 Sheet,42x60 Cm Folded To 22x13 Cm.Control Number 0850545382 Notes 18 Inches To 1 Mile Reprint of 1904 Edition .

Here the individual entries spread throughout the dictionary index are brought together where possible under the Street name. The section starts off with the summary of Griffith valuation street lists as it is the final acreage for Town Parks ie Comber, the figure of 489Acres, and 1 perch is extended by 2 acres and 3 perches of Wastage and Exemptions to the **total Area of Comber** calculated as **491 acres, one rood and two perches**. You will see the detail acreage street by street below as measured by the Griffiths valuationd.

Valuation of Tenements: Union of Newtownards; Town of Comber in Comber Parish- [1863] with acknowledgment to **The Education and Library Service of the South Eastern Education and Library Board**.

No. and Letters of Reference to Map.	Names.		Description of Tenement.	Area.	Rateable Annual Valuation.		Total Annual Valuation of Rateable Property.
	Townlands and Occupiers.	Immediate Lessors.			Land.	Buildings.	
				A. R. P.	£ s. d.	£ s. d.	£ s. d.
			waste under houses, yards, streets, and small gardens, .	48 3 29	—	—	—
			Total of Rateable Property, .	489 0 9	732 0 0	2528 10 0	3394 10 0
		TOWN OF COMBER.					
		THE SQUARE.	EXEMPTIONS :				
13			Church and grave-yard,	1 1 7	2 0 0	38 0 0	40 0 0
14			Erasmus Smith's School-house & yard,	—	—	9 0 0	9 0 0
6		HIGH-STREET.	Dispensary, .	—	—	5 10 0	5 10 0
36			First Presbyterian Church and land, .	0 2 0	1 0 0	35 0 0	36 0 0
		TOWNPARKS—					
		<i>continued.</i>					
		TOWN OF COMBER—					
		<i>continued.</i>					
56	37	HIGH-STREET— <i>con.</i>	EXEMPTIONS— <i>con.</i>				
			National School-house and yard, .	—	—	10 0 0	10 0 0
	6	MARKET-STREET.	Second Presbyterian Church and land, .	0 1 26	1 0 0	34 0 0	35 0 0
	7		Erasmus Smith's School-house & yard,	—	—	9 0 0	9 0 0
	36	BRIDGE-STREET.	Wesleyan Mission Chapel and yard, .	—	—	9 0 0	9 0 0
	47	THE CRESCENT.	R. C. Chapel, .	—	—	1 15 0	1 15 0
	24	CASTLE-STREET.	Police barrack, office, yard, & small garden,	—	—	12 0 0	12 0 0
	87 a	MILL-STREET.	Unitarian Meeting-ho.,	—	—	45 0 0	45 0 0
			Total of Exemptions,	2 0 33	4 0 0	208 5 0	212 5 0
			Total, including Exemptions,	491 1 2	736 0 0	2736 15 0	3606 15 0

Comber Street Directory Collectors notes, Description, Detailed buildings etc , Inhabitants

Comber Street Directory Collectors notes A problem arises with Comber Town's own Townland **Town Park Townland**. Some information is to be found only under the townland. As Townlands are the heart of local history studying I have decided to place the information in both places in the index ie under that Townland name and under Comber Street Section

Comber **Ballylolly Road**, see **Ballylolly Townland** and **Eden Cottage**

Comber **Ballycreelly Road**, see **Ballycreelly Townland**

Comber **Ballydrain Road**, **Cattogs** see **Ballydrain Townland**

Comber **Ballygowan Road**, **Detailed buildings etc**,

Comber Ballygowan Road, Gates at Ardara House, 11 Ballygowan Road, Comber, BT23 5PG ID 8596 HB24/15/037 B Gates/ Screens/ Lodges see the Crown © database www.ehsni.gov.uk/buildist. Also see **Ardara**, **Ballyrush Townland** , **Ballywilliam Townland**

Comber **Ballygraffan Road** see **Townland**

Comber **Ballyhenry Road**, see **Ballyhenry Townland**

Comber **Ballykeigle Road**, **Ballykeel** see , **Ballykeel Townland**

Comber **Ballyknockan Road**, **Tullygarvan**, **Ballygowan** see **Townland**

Comber **Ballynichol Road** see **Ballynichol Townland**

Comber **Ballystockart Road** see **Ballystockart Townland**

Comber **Barry Street** Note from DR- a very old name for Market Street before it became Killinchy Street

Comber Belfast Road, **Description**, **Detailed buildings etc**, **Inhabitants**

Belfast Road, Comber **Description** The Belfast road from Comber runs NW soon sandwiching itself between Comber and Newtownards parishes until it leaves Ballymagaff Townland for Dundonlad parish

Comber Belfast Road, **Detailed buildings**

Comber **Belfast Road** **Comber** 1-5 Belfast Road **Comber** BT23 5EN ID 12687 HB24/15/077 House - Terrace see the Crown © database www.ehsni.gov.uk/buildist.

Comber **Belfast Road** **Comber** 7 Belfast Road **Comber** BT23 5EN ID 12688 HB24/15/078 House see the Crown © database www.ehsni.gov.uk/buildist.

Comber **Belfast Road, Comber** 4-36 Belfast Road, Comber, BT23 5EW ID 12650 HB24/15/030 House - Terrace see the Crown © database www.ehsni.gov.uk/buildlist.

Comber Belfast Road, Inhabitants including Todd's Row

Comber **Belfast Road**, Comber, Beers-Robert-Down: North-, **Comber-Square (The)**, Ulster Covenant 1912 in www.proni.gov.uk
Comber **Belfast Road**, Comber, Galway-Mary Jane-Down: North-, **Comber-Square (The)**, Ulster Covenant 1912 in www.proni.gov.uk

Comber **Belfast Road**, Comber, Gamble-Sarah-Down: North-, **Comber-Square (The)**, Ulster Covenant 1912 in www.proni.gov.uk

Comber **Belfast Road**, Comber, Garrett-Joseph-Down: North-, **Comber-Orange Hall** Ulster Covenant 1912 in www.proni.gov.uk

Comber **Belfast Road**, Comber, Gregg-Maggie-Down: North-, **Comber-1st Presbyterian Church** Ulster Covenant 1912 in www.proni.gov.uk

Comber **Belfast Road**, Comber, Gregg-Martha-Down: North-, **Comber-1st Presbyterian Church** Ulster Covenant 1912 in www.proni.gov.uk

Comber **Belfast Road**, Comber, McCaw-Margaret-Down: North-, **Comber-Orange Hall** Ulster Covenant 1912 in www.proni.gov.uk

Comber **Belfast Road, Todds Row**, Comber, McIlveen-Alex-Down: North-, **Comber-Square (The)**, Ulster Covenant 1912 in www.proni.gov.uk

www.proni.gov.uk

Comber **Belfast Road**, Comber, McIlveen-Mary-Down: North-, **Comber-Square (The)**, Ulster Covenant 1912 in www.proni.gov.uk

Comber **Belfast Road**, Comber, McKibben-Jane-Down: North-, **Comber-1st Presbyterian Church** Ulster Covenant 1912 in www.proni.gov.uk

www.proni.gov.uk

Comber **Belfast Road**, Comber, Orr-Robert Jas-Down: North-, **Comber-Orange Hall** Ulster Covenant 1912 in www.proni.gov.uk

Comber **Belfast Road**, Comber, Scott-Thomas-Down: North-, **Comber-Orange Hall** Ulster Covenant 1912 in www.proni.gov.uk

Comber **Belfast Road**, Comber, Scott-W John-Down: North-, **Comber-Orange Hall** Ulster Covenant 1912 in www.proni.gov.uk

Comber **Belfast Road**, Comber, Shufflebottom-Charles-Down: North-, **Comber-Orange Hall** Ulster Covenant 1912 in www.proni.gov.uk

www.proni.gov.uk

Comber **Belfast Road, Todds Row**, Comber, Shufflebottom-Mrs-Down: North-, **Comber-Square (The)**, Ulster Covenant 1912 in www.proni.gov.uk

www.proni.gov.uk

Comber **Belfast Road**, Comber, Watson-Madge-Down: North-, **Comber-1st Presbyterian Church** Ulster Covenant 1912 in www.proni.gov.uk

www.proni.gov.uk

Comber Braeside, Comber-5-Rogers-John-Down: North- **Comber-Reading Room** Ulster Covenant 1912 in www.proni.gov.uk **DR**
please Help on Braeside

Comber Bridge Street surveyed 1858 enlarged from the scale 6 inches to the mile. OS 1st revision to the 1st series. [with acknowledgment to **The Education and Library Service of the South Eastern Education and Library Board**.] v JPEG NB in the 1st series 1835 /6 Bridge street was named as Newton Street



Comber **Bridge Street Description**,

Comber **Bridge Street Detailed buildings etc**

Comber **Bridge Street**, Comber, 4 Bridge Street Comber BT23 5AT ID 12672 HB24/15/062 House see the Crown © database

www.ehsni.gov.uk/buildlist.

Comber **Bridge Street**, Comber, 6 Bridge Street Comber BT23 5AT ID 6634 HB24/15/013 **Shop** see the Crown © database

www.ehsni.gov.uk/buildlist.

Comber **Bridge Street**, Comber, 8 Bridge Street Comber BT30 5AT ID 12639 HB24/15/014 House see the Crown © database

www.ehsni.gov.uk/buildlist.

Comber **Bridge Street**, Comber, 10-12 Bridge Street Comber BT23 5AT ID 12640 HB24/15/015 House see the Crown © database

www.ehsni.gov.uk/buildlist.

Comber **Bridge Street**, Comber, 25 Bridge Street Comber BT23 5AT ID 12673 HB24/15/063 House see the Crown © database

www.ehsni.gov.uk/buildlist.

Comber **Bridge Street**, Comber, Site of former 34 Bridge Street Comber BT23 5AT ID 12642 HB24/15/017 Demolished see the Crown © database

www.ehsni.gov.uk/buildlist.

Comber **Bridge Street**, Comber, Site of former 36 Bridge Street Comber BT23 5AT ID 12717 HB24/15/018 Demolished see the Crown © database

www.ehsni.gov.uk/buildlist.

Comber **Bridge Street**, Comber, 38-42 Bridge Street Comber BT23 5AT ID 12643 HB24/15/019 **Public House** see the Crown © database www.ehsni.gov.uk/buildlist.

Comber **Bridge Street**, Comber, Site of former 43 Bridge Street Comber BT23 5AT ID 12674 HB24/15/064 Demolished see the Crown © database www.ehsni.gov.uk/buildlist.

Comber **Bridge Street**, Comber, 45 Bridge Street Comber BT23 5AT ID 12675 HB24/15/065 **Shop** see the Crown © database www.ehsni.gov.uk/buildlist.

Comber **Bridge Street**, Comber, 47 Bridge Street Comber BT23 5AT ID 12676 HB24/15/066 House see the Crown © database www.ehsni.gov.uk/buildlist.

Comber **Bridge Street**, Comber, 49 Bridge Street Comber BT23 5AT ID 12677 HB24/15/067 **Shop** see the Crown © database www.ehsni.gov.uk/buildlist.

Comber **Bridge Street**, Comber, 51-55 Bridge Street Comber BT23 5AT ID 12678 HB24/15/068 **Shop** - Terrace see the Crown © database www.ehsni.gov.uk/buildlist.

Comber **Bridge Street**, Comber, Site of former Comber Methodist Church Bridge Street Comber ID 12641 HB24/15/016 Demolished see the Crown © database www.ehsni.gov.uk/buildlist.

Comber **Bridge Street Occupiers** as listed in the Valuation of Tenements: Union of Newtownards; Comber **Bridge Street** in Comber Parish- [1863]

The left hand column reference is the actual location of the occupier etc on a special 6" inch map, 'Griffiths Valuation annotated map' An alphabetical list of these and other entries follows this table

No. and Letters of Reference to Map.	Names.		Description of Tenement.	Area.	Rateable Annual Valuation.		Total Annual Valuation of Rateable Property.
	Townlands and Occupiers.	Immediate Lessors.			Land.	Buildings.	
				A. R. P.	£ s. d.	£ s. d.	£ s. d.
	BRIDGE-STREET.						
1	Margaret Wiley,	William Murphy,	House and yard,	—	—	2 15 0	2 15 0
2	Mary Anne M'Dowell,	Marquis of Londonderry	House and yard,	—	—	2 5 0	2 5 0
3	Jacob Gibson,	Same,	House and yard,	—	—	3 10 0	3 10 0
4	Jane M'Dowell,	Jacob Gibson,	House and yard,	—	—	2 15 0	2 15 0
5	Hannah Murphy,	Same,	House and yard,	—	—	2 10 0	2 10 0
6	Edward Hargin,	Same,	House and yard,	—	—	2 5 0	2 5 0
7	Eliza Fitzimons,	Same,	House and yard,	—	—	1 10 0	1 10 0
8	Anne Simpson,	Same,	House and yard,	—	—	1 5 0	1 5 0
9	Benjamin Fisher,	Same,	House and yard,	—	—	1 10 0	1 10 0
10	John Gibson,	Same,	House, office, and yard,	—	—	1 10 0	1 10 0
11	Thomas Bruce,	Marquis of Londonderry	Ho., off., yd., & sm. gar.	—	—	4 15 0	4 15 0
12	Samuel Douglas,	Same,	Ho., off., yd., & sm. gar.	—	—	3 10 0	3 10 0
13	David Ritchie,	George Allen,	Ho., off., yd., & sm. gar.	—	—	3 5 0	3 5 0
14	Susan Collins,	Same,	Ho., off., yd., & sm. gar.	—	—	3 5 0	3 5 0
56	15	Anne White and another,	George Allen,	Ho., off., yd., & sm. gar.	—	3 0 0	3 0 0
16	James Neill,	Same,	Ho., off., yd., & sm. gar.	—	—	3 0 0	3 0 0
17	Unoccupied,	Same,	Ho., off., & sm. garden,	—	—	4 10 0	4 10 0
18	Robert Milling,	Same,	Ho., off., yd., & sm. gar.	—	—	3 0 0	3 0 0
19	Nathaniel Gaugh,	Same,	Ho., off., yd., & sm. gar.	—	—	3 0 0	3 0 0
20	Robert M'Cullagh,	Marquis of Londonderry	Ho., off., yd., & sm. gar.	—	—	6 0 0	6 0 0
21	Hugh Murray,	James Long,	House, yard, & sm. gar.	—	—	2 15 0	2 15 0
22	David Woods,	Same,	House, office, and yard,	—	—	2 15 0	2 15 0
23	James Shields,	Robert M'Cullagh,	Ho., off., yd., & sm. gar.	—	—	5 0 0	5 0 0
24	John Hamilton,	Marquis of Londonderry	Ho., off., yd., & sm. gar.	—	—	3 15 0	3 15 0
25	Unoccupied,	John Hamilton,	Ho., off., yd., & sm. gar.	—	—	3 10 0	3 10 0
26	Matilda Long and another,	Same,	Ho., off., yd., & sm. gar.	—	—	2 15 0	2 15 0
27	Matthew Anderson and another,	Same,	Ho., off., yd., & sm. gar.	—	—	2 15 0	2 15 0
28	Eliza Murray,	Marquis of Londonderry	Ho., off., yd., & sm. gar.	—	—	3 15 0	3 15 0
29, 30	Reps. James Allen,	Same,	Flax-store (2nd floor) and garden,	0 1 28	1 0 0	3 10 0	4 10 0
31	Robert Connery,	Reps. James Allen,	House, offices, and yard,	—	—	13 0 0	13 0 0
32	Isabella Hamilton,	Same,	Ho., yd., & sm. garden,	—	—	3 15 0	3 15 0
33	Wm. Kennedy (surgeon),	Marquis of Londonderry	Ho., off., yd., & sm. gar.	—	—	12 0 0	12 0 0
34	John Hamilton,	James Robinson,	Ho., off., yd., & sm. gar.	—	—	7 0 0	7 0 0
35	James Robinson,	Marquis of Londonderry	Ho., off., yd., & sm. gar.	—	—	13 0 0	13 0 0
36	Wesleyan Mission Chapel and yard,	(See Exemptions.)					
37	Samuel Lynch,	George Allen,	Ho., off., yd., & sm. gar.	—	—	4 10 0	4 10 0
38	Anne Dickie,	Same,	House, office, and yard,	—	—	2 15 0	2 15 0
39	John Armstrong,	Same,	Ho., off., yd., & sm. gar.	—	—	2 15 0	2 15 0
40	John Fetchy,	John Robinson,	House and yard,	—	—	2 15 0	2 15 0
41	John Rea,	Same,	House, office, and yard,	—	—	2 15 0	2 15 0
42	John Robinson,	Marquis of Londonderry	Ho., off., yard, & garden,	0 0 37	0 10 0	3 10 0	3 10 0
43	John Robinson (lodgers),	John Robinson,	House,	—	—	3 0 0	3 0 0
44	Unoccupied,	George Allen,	Store and yard,	—	—	6 0 0	6 0 0
45	John Robinson,	Same,	Garden,	0 0 17	0 10 0	—	0 10 0
46	The Misses Birch,	Ellen M'Connell,	Ho., off., yard, & garden,	0 0 21	0 10 0	10 10 0	11 0 0
47	John Connery,	George Allen,	Ho., off., yd., & sm. gar.	—	—	9 0 0	9 0 0
48	Isabella M'Cance,	Marquis of Londonderry	Ho., off., yd., & sm. gar.	—	—	12 10 0	12 10 0

Comber Bridge Street Inhabitants

Comber **Bridge Street**, checked Freeholders are listed under Townland ie Town Parks

Comber **Bridge Street**, Comber, Allen, Rep. James, Householder in Griffiths Valuation ~1863 several websites have details

Comber **Bridge Street**, Comber, Anderson, Matthew, Householder in Griffiths Valuation ~1863 several websites have details

Comber **Bridge Street**, Comber, Armstrong, John, Householder in Griffiths Valuation ~1863 several websites have details

Comber **Bridge Street**, Comber, Birch, Ms. ???, Householder in Griffiths Valuation ~1863 several websites have details

Comber **Bridge Street**, Comber Birch, Mary Miss, Bridge Street, , in Clergy and Gentry section, , Bridge Street, Comber 1880 street directory see www.lennonwylie.co.uk

Comber **Bridge Street**, Comber, Blackstock, James, Down: North, , Comber, Square, Ulster Covenant 1912 see www.proni.gov.uk

Comber **Bridge Street**, Comber, Bowman, Hugh, saddler, Bridge Street, , in Traders etc section, , Bridge Street, Comber 1880 street directory see www.lennonwylie.co.uk

Comber **Bridge Street**, Comber, Bruce, Thomas, Householder in Griffiths Valuation ~1863 several websites have details

Comber **Bridge Street**, Comber, Collins, Susan, Householder in Griffiths Valuation ~1863 several websites have details

Comber **Bridge Street**, Comber, Connery, John, Householder in Griffiths Valuation ~1863 several websites have details

Comber **Bridge Street**, Comber, Connery, Robert, Householder in Griffiths Valuation ~1863 several websites have details

Comber **Bridge Street**, Comber, Dickie, Anne, Householder in Griffiths Valuation ~1863 several websites have details

Comber **Bridge Street**, Comber, Douglas, Samuel, Householder in Griffiths Valuation ~1863 several websites have details

Comber **Bridge Street**, Comber, Fetchy, John, Householder in Griffiths Valuation ~1863 several websites have details
Comber **Bridge Street**, Comber, Fisher, Benjamin, Householder in Griffiths Valuation ~1863 several websites have details
Comber **Bridge Street**, Comber Comber, Fitzimons, Eliza, Householder in Griffiths Valuation ~1863 several websites have details

Comber **Bridge Street**, Comber, Gaugh, Nathaniel, Householder in Griffiths Valuation ~1863 several websites have details
Comber **Bridge Street**, Comber, Gibson, John, Down: North, , Comber, Orange Hall, Ulster Covenant 1912 see www.proni.gov.uk
Comber **Bridge Street**, Comber, Gibson, Jacob, Householder in Griffiths Valuation ~1863 several websites have details
Comber **Bridge Street**, Gibson, Jacob, saddler, Bridge Street , Comber **1907** street directory see www.lennonwylie.co.uk
Comber **Bridge Street**, Comber, Gibson, John, Householder in Griffiths Valuation ~1863 several websites have details

Comber **Bridge Street**, Comber, Hamilton, Isabella, Householder in Griffiths Valuation ~1863 several websites have details
Comber **Bridge Street**, Comber, Hamilton, John, Householder in Griffiths Valuation ~1863 several websites have details
Comber **Bridge Street**, Comber, Hargin, Edward, Householder in Griffiths Valuation ~1863 several websites have details

Comber **Bridge Street**, Comber, Kelly, Hugh, Down: North, ,Comber, **Square (The), Ulster Covenant 1912** see www.proni.gov.uk
Comber **Bridge Street**, Comber, Kennedy, William, Householder in Griffiths Valuation ~1863 several websites have details
Comber **Bridge Street**, Comber, Kerr, Norah, Down: North, , Comber, **Square (The), Ulster Covenant 1912** see www.proni.gov.uk
Comber **Bridge Street** Comber Kerr, Matthew, printer, stationer, bookseller and publican, Bridge Street and The Square Comber 1907 street directory see www.lennonwylie.co.uk
Comber **Bridge Street**, Comber, Kirk, Sarah McCann, Down: North, , Comber, **Square (The), Ulster Covenant 1912** see www.proni.gov.uk
Comber **Bridge Street**, Comber, Kurve, Claire A, Down: North, , Comber, **Square (The)**, and Houses, Ulster Covenant 1912 see www.proni.gov.uk

Comber **Bridge Street**, Comber, Lamont, Agnes, Down: North, , Comber, **Square (The)**, and Houses, Ulster Covenant 1912 see www.proni.gov.uk
Comber **Bridge Street**, Comber, Lamont, Mary, Down: North, , Comber, **Square (The), Ulster Covenant 1912** see www.proni.gov.uk
Comber **Bridge Street**, Comber, Lemon, John, Down: North, , Comber, **Square (The), Ulster Covenant 1912** see www.proni.gov.uk
Comber **Bridge Street**, Comber, Lemon, Lizzie, Down: North, , Comber, 1st Presbyterian Church, Ulster Covenant 1912 see www.proni.gov.uk
Comber **Bridge Street**, Comber, Long, Matilda, Householder in Griffiths Valuation ~1863 several websites have details
Comber **Bridge Street**, Comber, Longridge, Robert, Down: North, , Comber, Orange Hall, Ulster Covenant 1912 see www.proni.gov.uk
Comber **Bridge Street**, Comber, Lynch, Samuel, Householder in Griffiths Valuation ~1863 several websites have details

Comber **Bridge Street**, Comber, Mason, James, Belfast: South, Saint Anne's, Old Town Hall, Ulster Covenant 1912 see www.proni.gov.uk,
Comber **Bridge Street**, Comber, Mc Cance, Isabella, Householder in Griffiths Valuation ~1863 several websites have details
Comber **Bridge Street**, Comber, McCance, The Misses, Bridge Street, , in Clergy and Gentry section, ,Bridge Street, Comber 1880 street directory see www.lennonwylie.co.uk
Comber **Bridge Street**, Comber, Mc Cullagh, Robert, Householder in Griffiths Valuation ~1863 several websites have details
Comber **Bridge Street**, Comber, McCulloch, R., tailor, Bridge Street , Comber **1907** street directory see www.lennonwylie.co.uk
Comber **Bridge Street**, Comber, McCulloch, R., tailor, Bridge Street, , in Traders etc section, , , Bridge Street, Comber **1880** street directory see www.lennonwylie.co.uk
Comber **Bridge Street**, Comber, Mc Dowell, Jane, Householder in Griffiths Valuation ~1863 several websites have details
Comber **Bridge Street**, Comber, Mc Dowell, Mary Anne, Householder in Griffiths Valuation ~1863 several websites have details

Comber **Bridge Street**, Comber Milling, Robert, Householder in Griffiths Valuation ~1863 several websites have details
Comber **Bridge Street**, Comber, Murphy, Hannah, Householder in Griffiths Valuation ~1863 several websites have details
Comber **Bridge Street**, Comber, Murray, Eliza, Householder in Griffiths Valuation ~1863 several websites have details
Comber **Bridge Street**, Comber, Murray, Hugh, Householder in Griffiths Valuation ~1863 several websites have details

Comber **Bridge Street**, Comber, Neill, James, Householder in Griffiths Valuation ~1863 several websites have details
Comber **Bridge Street**, Comber, Niblock, Mary, grocer and spirit dealer, Bridge Street , Comber **1907** street directory see www.lennonwylie.co.uk
Comber **Bridge Street**, Comber, Niblock, Mary, Down: North, , Comber, **Square (The), Ulster Covenant 1912** see www.proni.gov.uk

Comber **Bridge Street**, Comber, Rea, John, Householder in Griffiths Valuation ~1863 several websites have details
Comber **Bridge Street**, Comber, Reid, Hugh, grocer and leather cutter, Bridge Street, , in Traders etc section, Bridge Street, Comber **1880** street directory see www.lennonwylie.co.uk
Comber **Bridge Street**, Comber, Ritchie, David, Householder in Griffiths Valuation ~1863 several websites have details
Comber **Bridge Street**, Comber, Ritchie, J. W., grocer, seed, Coal, timber, in Traders etc section, iron and general merchant, funeral undertaker, Bridge Street, Comber **1880** street directory see www.lennonwylie.co.uk

Comber **Bridge Street**, Comber, Robinson, J., cabinet maker, Bridge Street, , in Traders etc section, , , Bridge Street, Comber **1880** street directory see www.lennonwylie.co.uk
Comber **Bridge Street**, Comber, Robinson, James, Householder in Griffiths Valuation ~1863 several websites have details
Comber **Bridge Street**, Comber, Robinson, John, Householder in Griffiths Valuation ~1863 several websites have details

Comber **Bridge Street**, Comber, Savage, Annie, Down: North, , Comber, **Square (The)**, and Houses, Ulster Covenant 1912 see www.proni.gov.uk

Comber **Bridge Street**, Comber, Savage, Sarah, Down: North, , Comber, **Square (The)**, and Houses, Ulster Covenant 1912 see www.proni.gov.uk

Comber **Bridge Street**, Comber, Shields, Alexander, Down: North, , Comber, **Square (The)**, **Ulster Covenant 1912** see www.proni.gov.uk

Comber **Bridge Street**, Comber, Shields, James, Householder in Griffiths Valuation ~1863 several websites have details

Comber **Bridge Street**, Comber, Simpson, Anne, Householder in Griffiths Valuation ~1863 several websites have details

Comber **Bridge Street**, Comber, Smith, Anna Bella, Down: North, , Comber, **Square (The)**, and Houses, Ulster Covenant 1912 see www.proni.gov.uk

Comber **Bridge Street**, Comber, Smith, Hugh, Down: North, , Comber, **Square (The)**, **Ulster Covenant 1912** see www.proni.gov.uk

Comber **Bridge Street**, Comber, Smith, Maggie Jane, Down: North, , Comber, **Square (The)**, and Houses, Ulster Covenant 1912 see www.proni.gov.uk

Comber **Bridge Street**, Comber, Smyth, Minnie, Down: North, , Comber, **Square (The)**, and Houses, Ulster Covenant 1912 see www.proni.gov.uk

Comber **Bridge Street**, Comber, Stevenson, Richard, Bridge Street Comber **1907** street directory see www.lennonwylie.co.uk

Comber **Bridge Street**, Comber, Strickland, T., butcher, Bridge Street , Comber **1907** street directory see www.lennonwylie.co.uk

Comber **Bridge Street?** Comber, Strickland, Hugh, butcher Comber **1907** street directory see www.lennonwylie.co.uk

Comber **Bridge Street**, Comber Wesleyan Methodist Chapel, Bridge Street - Bridge Street - Various, Comber **1880** street directory see www.lennonwylie.co.uk

Comber **Bridge Street**, Comber, White, Anne, Householder in Griffiths Valuation ~1863 several websites have details

Comber **Bridge Street**, Comber, Wiley, Margaret, Householder in Griffiths Valuation ~1863 several websites have details

Comber **Bridge Street**, Comber, Wilson, Sarah, Down: North, , Comber, **Square (The)**, Ulster Covenant 1912 see www.proni.gov.uk

Comber **Bridge Street**, Comber, Woods, David, Householder in Griffiths Valuation ~1863 several websites have details

Comber **Bridge Street**, Comber, Young, Martha, Down: North, , Comber, **Square (The)**, and Houses, Ulster Covenant 1912 see www.proni.gov.uk

Comber **Brownlow Street Collectors notes, Description, Detailed buildings etc , Inhabitants**

Comber **Brownlow Street Description**,

Comber **Brownlow Street Detailed buildings etc**

Comber **Brownlow Street** 52-82 Brownlow Street Comber BT23 5ER ID 12708 HB24/15/103 House - Terrace see the Crown © database www.chni.gov.uk/buildlist.

Comber **Brownlow Street** 59-89 Brownlow Street Comber BT23 5EP ID 12709 HB24/15/104 House - Terrace see the Crown © database www.chni.gov.uk/buildlist.

Comber **Brownlow Street Inhabitants**

Comber **Brownlow Street** Bailie-Kate-Down: North-, Comber-1st Presbyterian Church Ulster Covenant 1912 in www.proni.gov.uk

Comber **Brownlow Street** Bennett-Lydia-Down: North-, Comber-Orange Hall Ulster Covenant 1912 in www.proni.gov.uk

Comber **Brownlow Street** Bennett-Rachel-Down: North-, Comber-**Square (The)**, Ulster Covenant 1912 in www.proni.gov.uk

Comber **Brownlow Street** Bowman-Henry- No 24. Down: North- Comber-Variou Ulster Covenant 1912 in www.proni.gov.uk

Comber **Brownlow Street** Boyd-Annie-Belfast: West-Woodvale-Boundary Street Mission Hall Ulster Covenant 1912 in www.proni.gov.uk

Comber **Brownlow Street** Bridgett-Annie- No 6.Down: North- Comber-**Square (The)**, Ulster Covenant 1912 in www.proni.gov.uk

Comber **Brownlow Street** Bridgett -David- No 6. Down: North- Comber-Reading Room Ulster Covenant 1912 in www.proni.gov.uk

Comber **Brownlow Street** Burgess-Mary- No 17. Belfast: East-Pottinger-Orange Hall Mountpottinger Ulster Covenant 1912 in www.proni.gov.uk

Comber **Brownlow Street** Burgess-Sarah Jane-No 17. Down: North- Comber-1st Presbyterian Church Ulster Covenant 1912 in www.proni.gov.uk

Comber **Brownlow Street** Campbell-William-Down: North-, Comber-Orange Hall Ulster Covenant 1912 in www.proni.gov.uk

Comber **Brownlow Street** Cooke-Samuel-Down: North-, Comber-Orange Hall Ulster Covenant 1912 in www.proni.gov.uk

Comber **Brownlow Street** Corbitt, James, Brownlow Street Comber **1907** street directory see www.lennonwylie.co.uk

Comber **Brownlow Street** Coulter Junior-Hamilton-Down: North-, Comber-**Square (The)**, Ulster Covenant 1912 in www.proni.gov.uk

Comber **Brownlow Street** Crawford-Lizzie-No 8. Down: North- Comber-1st Presbyterian Church Ulster Covenant 1912 in www.proni.gov.uk

Comber **Brownlow Street** Crawford-Mary-Down: North-, Comber-1st Presbyterian Church Ulster Covenant 1912 in www.proni.gov.uk

Comber **Brownlow Street** Dalzell-Fany-Down: No 7. North- Comber-**Square (The)**, Ulster Covenant 1912 in www.proni.gov.uk

Comber **Brownlow Street** Dalzell-Sarah J- No 7. Down: North- Comber-**Square (The)**, Ulster Covenant 1912 in www.proni.gov.uk

Comber **Brownlow Street** Dugan-Annie-Down: North-, Comber-1st Presbyterian Church Ulster Covenant 1912 in www.proni.gov.uk

Comber **Brownlow Street** Dunsheath-Hugh-Down: North-, Comber-Orange Hall Ulster Covenant 1912 in www.proni.gov.uk

Comber **Brownlow Street** Galbraith-Alice Isabella-Down: North-, Comber-Orange Hall Ulster Covenant 1912 in www.proni.gov.uk

Comber **Brownlow Street** Galbraith-David Francis-Down: North-, Comber-Orange Hall Ulster Covenant 1912 in www.proni.gov.uk

Comber **Brownlow Street** Galbraith-Elizabeth Isabella-Down: North-, Comber-Orange Hall Ulster Covenant 1912 in www.proni.gov.uk

Comber **Brownlow Street** Galbraith-Samuel-Down: North-, Comber-Orange Hall Ulster Covenant 1912 in www.proni.gov.uk

Comber **Brownlow Street** Galbraith-Susanna-Down: North-, Comber-Orange Hall Ulster Covenant 1912 in www.proni.gov.uk

Comber **Brownlow Street** Galway-James-Down: North-, Comber-Orange Hall Ulster Covenant 1912 in www.proni.gov.uk

Comber **Brownlow Street**, Gibson-Agnes-Down: North-, Comber-1st Presbyterian Church Ulster Covenant 1912 in www.proni.gov.uk

Comber **Brownlow Street** Gibson-Sarah-Down: North-, Comber-**Square (The)**, Ulster Covenant 1912 in www.proni.gov.uk

Comber **Brownlow Street** Gunning-James-Down: North-, Comber-1st Presbyterian Church Ulster Covenant 1912 in www.proni.gov.uk

Comber Brownlow Street, Gunning, John, carpenter, Brownlow Street , Comber **1907** street directory see www.lennonwylie.co.uk
Comber Brownlow Street Gunning-Robert-Down: North-, Comber-1st Presbyterian Church Ulster Covenant 1912 in www.proni.gov.uk

Comber Brownlow Street Kennedy-D-Down: North-, Comber-**Square (The)**, Ulster Covenant 1912 in www.proni.gov.uk
Comber Brownlow Street Kreonis-Catherine-Down: North-, Comber-**Square (The)**, Ulster Covenant 1912 in www.proni.gov.uk

Comber Brownlow Street Magowan-Andrew James- No10Down: North- Comber-Reading Room Ulster Covenant 1912 in www.proni.gov.uk
Comber Brownlow Street Magowan-Mrs- No10Down: North- Comber-Orange Hall Ulster Covenant 1912 in www.proni.gov.uk

Comber Brownlow Street MacDonald-Joseph-Belfast: South-Saint Anne's-City Hall Ulster Covenant 1912 in www.proni.gov.uk
Comber Brownlow Street McDonald-William John-Down: North-, Comber-Orange Hall Ulster Covenant 1912 in www.proni.gov.uk
Comber Brownlow Street McFarland-Louisa-Down: North-, Comber-Orange Hall Ulster Covenant 1912 in www.proni.gov.uk
Comber Brownlow Street McIlwrath-Edward-Down: North-, Comber-1st Presbyterian Church Ulster Covenant 1912 in www.proni.gov.uk
Comber Brownlow Street McIlwrath-Ellen-Down: North-, Comber-1st Presbyterian Church Ulster Covenant 1912 in www.proni.gov.uk
Comber Brownlow Street McMoran-David-Down: North-, Comber-Various Ulster Covenant 1912 in www.proni.gov.uk
Comber Brownlow Street McMorran-James-Down: North-, Comber-Orange Hall Ulster Covenant 1912 in www.proni.gov.uk
Comber Brownlow Street McMorran-Maria-Down: North-, Comber-Orange Hall Ulster Covenant 1912 in www.proni.gov.uk
Comber Brownlow Street McQuoid-William John- No 26. Down: North- Comber-Orange Hall Ulster Covenant 1912 in www.proni.gov.uk

Comber Brownlow Street Moore-Thomas-Down: North-, Comber-Orange Hall Ulster Covenant 1912 in www.proni.gov.uk
Comber Brownlow Street, Murray, John, school master, Brownlow Street , Comber **1907** street directory see www.lennonwylie.co.uk

Comber Brownlow Street Patton-Elizabeth-Down: North-, Comber-1st Presbyterian Church Ulster Covenant 1912 in www.proni.gov.uk
Comber Brownlow Street Speers-James-Down: North-, Comber-1st Presbyterian Church Ulster Covenant 1912 in www.proni.gov.uk
Comber Brownlow Street Speers-William-Down: North-, Comber-Church Grounds Ulster Covenant 1912 in www.proni.gov.uk
Comber Brownlow Street Spence-Annie-Down: North-, Comber-**Square (The)**, and Houses Ulster Covenant 1912 in www.proni.gov.uk
Comber Brownlow Street Spence-George-Down: North-, Comber-Orange Hall Ulster Covenant 1912 in www.proni.gov.uk
Comber Brownlow Street Spence-Jack M-Down: North-, Comber-**Square (The)**, Ulster Covenant 1912 in www.proni.gov.uk
Comber Brownlow Street Spence-Olive-Down: North-, Comber-**Square (The)**, and Houses Ulster Covenant 1912 in www.proni.gov.uk
Comber Brownlow Street Spence-William-Down: North-, Comber-Orange Hall Ulster Covenant 1912 in www.proni.gov.uk

Comber Brownlow Street Thompson-Robert-Down: North-, Comber-Orange Hall Ulster Covenant 1912 in www.proni.gov.uk
Comber Brownlow Street Trimble-Lizzie-Down: North-, Comber-1st Presbyterian Church Ulster Covenant 1912 in www.proni.gov.uk

Comber Brownlow Street Watson-Jane-Down: North-, Comber-Orange Hall Ulster Covenant 1912 in www.proni.gov.uk
Comber Brownlow Street Watson-John-Down: North-, Comber-**Square (The)**, Ulster Covenant 1912 in www.proni.gov.uk
Comber Brownlow Street Watson-Sarah-Down: North-, Comber-Orange Hall Ulster Covenant 1912 in www.proni.gov.uk
Comber Brownlow Street Wilson-Susan- No 8.Down: North- Comber-1st Presbyterian Church Ulster Covenant 1912 in www.proni.gov.uk
Comber Brownlow Street Wright-Joseph-Down: North-, Comber-**Square (The)**, Ulster Covenant 1912 in www.proni.gov.uk
Comber Brownlow Street Wright-Lilly-Down: North-, Comber-1st Presbyterian Church Ulster Covenant 1912 in www.proni.gov.uk
Comber Brownlow Street Wright-Lizzie-Down: North-, Comber-1st Presbyterian Church Ulster Covenant 1912 in www.proni.gov.uk
Comber Brownlow Street Wright-Maggie-Down: North-, Comber-1st Presbyterian Church Ulster Covenant 1912 in www.proni.gov.uk

Comber Burn Road, Magherascouse see **Townland**

Comber Carnesure Terrace
Carnesure Terrace, Nos 22-44 (Old Ballygowan Road), Carnesure, Comber, BT23 5PE ID 12707 HB24/15/102 House - Terrace see the Crown © database www.ehsni.gov.uk/buildlist.

Carnesure 46-52 Carnesure Terrace, Carnesure, Comber, BT23 5PE ID 12706 HB24/15/101 **House** - Terrace see the Crown © database www.ehsni.gov.uk/buildlist.

Carnesure House, Andrews, Arthur, Carnesure House Comber **1907** street directory see www.lennonwylie.co.uk

Carnesure Terrace, Keeping separate to **Carnesure** or **Carnesure Townlands**
Carnesure Terrace, Comber, Houston-Mary- No 2. Down: North- Comber-1st Presbyterian Church Ulster Covenant 1912 in www.proni.gov.uk
Carnesure Terrace, Comber, Houston-Samuel- No 2 Down: North- Comber-Reading Room Ulster Covenant 1912 in www.proni.gov.uk

Comber Castle Buildings,
Castle Buildings, Comber-2-Ferguson-Edith-Down: North- Comber-1st Presbyterian Church Ulster Covenant 1912 in www.proni.gov.uk
Castle Buildings, Comber-2-Ferguson-Elizabeth-Down: North- Comber-**Square (The)**, Ulster Covenant 1912 in www.proni.gov.uk

Comber Castle Green Collectors notes, The Green is the cricket ground, is it the same area or just a part see back cover

Castle Green Description needed

- Castle Green** Comber, Brown-Bob-Down: North-, Comber-Variou Ulster Covenant 1912 in www.proni.gov.uk
- Castle Green** Comber, Brown-Maggie-Down: North-, Comber-1st Presbyterian Church Ulster Covenant 1912 in www.proni.gov.uk
- Castle Green** Comber, Brown-Margret-Down: North-, Comber-1st Presbyterian Church Ulster Covenant 1912 in www.proni.gov.uk
- Castle Green** Comber, Brown-Sarah-Down: North-, Comber-1st Presbyterian Church Ulster Covenant 1912 in www.proni.gov.uk
- Castle Green** Comber, Patton-Agnes-Down: North-, Comber-1st Presbyterian Church Ulster Covenant 1912 in www.proni.gov.uk

Comber Castle Lane Collectors notes, Description, Detailed buildings etc , Inhabitants
checked Leaseholders are under Townland ie Town Park. **Recheck Ulster Covenant for Castle Lane**

Comber Castle Lane Description,
Comber Castle Lane Detailed buildings etc

Occupiers as listed in the Valuation of Tenements: Union of Newtownards; **Comber Castle Lane** in Comber Parish- [1863]
The left hand column reference is the actual location of the occupier etc on a special 6" inch map, 'Griffiths Valuation annotated map' An alphabetical list of these and other entries follows this table

No. and Letters of Reference to Map.	Names.		Description of Tenement.	Area.	Rateable Annual Valuation.		Total Annual Valuation of Rateable Property.										
	Townlands and Occupiers.	Immediate Lessors.			Land.	Buildings.											
								A.	R.	P.	£	s.	d.	£	s.	d.	£
	CASTLE-LANE.																
- 1	William Martin,	John Corbett,	House,	—	—	1	0	0	1	0	0						
- 2	Samuel Price,	Same,	House,	—	—	1	0	0	1	0	0						
- 3	Unoccupied,	Same,	House,	—	—	1	0	0	1	0	0						
- 4	Unoccupied,	Same,	House,	—	—	1	0	0	1	0	0						
- 5	Thomas Johnston,	Same,	House and yard,	—	—	1	5	0	1	5	0						
- 6	John Best,	Same,	House and yard,	—	—	1	5	0	1	5	0						
- 7	Catherine Smith,	John Kerr,	House and yard,	—	—	1	10	0	1	10	0						
- 8	Patrick Coey,	Same,	House and yard,	—	—	1	5	0	1	5	0						
- 9	Susan Allen,	Same,	House and yard,	—	—	1	5	0	1	5	0						
- 10	Anne M'Cutcheon,	Same,	House and yard,	—	—	1	0	0	1	0	0						

Comber Castle Lane Inhabitants DR says all marked are the only ones in Castle Lane , all the others are in Castle Street

- Comber Castle Lane,** Allen, Susan, Householder in Griffiths Valuation ~1863 several websites have details
- Comber Castle Lane,** Andrews, John, Householder in Griffiths Valuation ~1863 several websites have details
- Comber Castle Lane,** Andrews, Rep. James, Householder in Griffiths Valuation ~1863 several websites have details
- Comber Castle Lane,** Andrews, William, Householder in Griffiths Valuation ~1863 several websites have details
- Comber Castle Lane,** Bell, Isabella, Householder in Griffiths Valuation ~1863 several websites have details
- Comber Castle Lane,** Bennett, Andrew, Householder in Griffiths Valuation ~1863 several websites have details
- Comber Castle Lane,** Best, John, Householder in Griffiths Valuation ~1863 several websites have details
- Comber Castle Lane,** Breffet, Jane, Householder in Griffiths Valuation ~1863 several websites have details
- Comber Castle Lane,** Browne, Adam, Householder in Griffiths Valuation ~1863 several websites have details
- Comber Castle Lane,** Browne, William, Householder in Griffiths Valuation ~1863 several websites have details
- Comber Castle Lane,** Buchanan, John, Householder in Griffiths Valuation ~1863 several websites have details
- Comber Castle Lane,** Campbell, George, Householder in Griffiths Valuation ~1863 several websites have details
- Comber Castle Lane,** Campbell, William, Householder in Griffiths Valuation ~1863 several websites have details
- Comber Castle Lane,** Carse, James, Householder in Griffiths Valuation ~1863 several websites have details
- Comber Castle Lane,** Coey, Patrick, Householder in Griffiths Valuation ~1863 several websites have details
- Comber Castle Lane,** Coleman, John, Householder in Griffiths Valuation ~1863 several websites have details
- Comber Castle Lane,** Corbett, John, Householder in Griffiths Valuation ~1863 several websites have details
- Comber Castle Lane,** Danzell, Jane, Householder in Griffiths Valuation ~1863 several websites have details
- Comber Castle Lane,** Davidson, James, Householder in Griffiths Valuation ~1863 several websites have details
- Comber Castle Lane,** Ferguson, John, Householder in Griffiths Valuation ~1863 several websites have details
- Comber Castle Lane,** Fleming, Mary Anne, Householder in Griffiths Valuation ~1863 several websites have details
- Comber Castle Lane,** Frame, Isabella, Householder in Griffiths Valuation ~1863 several websites have details
- Comber Castle Lane,** Gibson, James, Householder in Griffiths Valuation ~1863 several websites have details
- Comber Castle Lane,** Gibson, Thomas, Householder in Griffiths Valuation ~1863 several websites have details
- Comber Castle Lane,** Hanna, William, Householder in Griffiths Valuation ~1863 several websites have details
- Comber Castle Lane,** Harns, Andrew, Householder in Griffiths Valuation ~1863 several websites have details
- Comber Castle Lane,** Hewitt, William, Householder in Griffiths Valuation ~1863 several websites have details
- Comber Castle Lane,** Hilles, George, Householder in Griffiths Valuation ~1863 several websites have details
- Comber Castle Lane,** Hydes, Ellen, Householder in Griffiths Valuation ~1863 several websites have details

Comber **Castle Lane**, Jervis, George, Householder in Griffiths Valuation ~1863 several websites have details
Comber **Castle Lane**, Johnston, Thomas, Householder in Griffiths Valuation ~1863 several websites have details

Comber **Castle Lane**, Little, Robert, Householder in Griffiths Valuation ~1863 several websites have details
Comber **Castle Lane**, Lyndsay, William J., Householder in Griffiths Valuation ~1863 several websites have details

Comber **Castle Lane**, Martin, William, Householder in Griffiths Valuation ~1863 several websites have details

Comber **Castle Lane**, Mc Aloon, Rose Anne, Householder in Griffiths Valuation ~1863 several websites have details
Comber **Castle Lane**, Mc Briar, Alexander, Householder in Griffiths Valuation ~1863 several websites have details
Comber **Castle Lane**, Mc Connell, Ellen, Householder in Griffiths Valuation ~1863 several websites have details
Comber **Castle Lane**, Mc Cully, Francis, Householder in Griffiths Valuation ~1863 several websites have details
Comber **Castle Lane**, Mc Cutcheon, Anne —Householder in Griffiths Valuation ~1863 several websites have details
Comber **Castle Lane**, Mc Donald, James, Householder in Griffiths Valuation ~1863 several websites have details
Comber **Castle Lane**, Mc Dowell, Jane, Householder in Griffiths Valuation ~1863 several websites have details
Comber **Castle Lane**, Mc Dowell, John, Householder in Griffiths Valuation ~1863 several websites have details
Comber **Castle Lane**, Mc Elwaine, Andrew, Householder in Griffiths Valuation ~1863 several websites have details
Comber **Castle Lane**, Mc Keaghe, Robert, Householder in Griffiths Valuation ~1863 several websites have details
Comber **Castle Lane**, Mc Kee, Joseph, Householder in Griffiths Valuation ~1863 several websites have details
Comber **Castle Lane**, Mc Keon, James, Householder in Griffiths Valuation ~1863 several websites have details
Comber **Castle Lane**, Mc Meechanisabella —Householder in Griffiths Valuation ~1863 several websites have details
Comber **Castle Lane**, Mc Moran, Margaret, Householder in Griffiths Valuation ~1863 several websites have details
Comber **Castle Lane**, Mc Morran, George, Householder in Griffiths Valuation ~1863 several websites have details
Comber **Castle Lane**, Mc Williams, Agnes, Householder in Griffiths Valuation ~1863 several websites have details
Comber **Castle Lane**, Mc Williams, Daniel, Householder in Griffiths Valuation ~1863 several websites have details

Comber **Castle Lane**, Meenus, David, Householder in Griffiths Valuation ~1863 several websites have details
Comber **Castle Lane**, Morgan, Daniel, Householder in Griffiths Valuation ~1863 several websites have details
Comber **Castle Lane**, Morrow, Sarah, Householder in Griffiths Valuation ~1863 several websites have details
Comber **Castle Lane**, Murphy, William, Householder in Griffiths Valuation ~1863 several websites have details

Comber **Castle Lane**, Price, Samuel, Householder in Griffiths Valuation ~1863 several websites have details

Comber **Castle Lane**, Rea, Charles, Householder in Griffiths Valuation ~1863 several websites have details
Comber **Castle Lane**, Rice, Margaret, Householder in Griffiths Valuation ~1863 several websites have details
Comber **Castle Lane**, Riddell, Henry, Householder in Griffiths Valuation ~1863 several websites have details

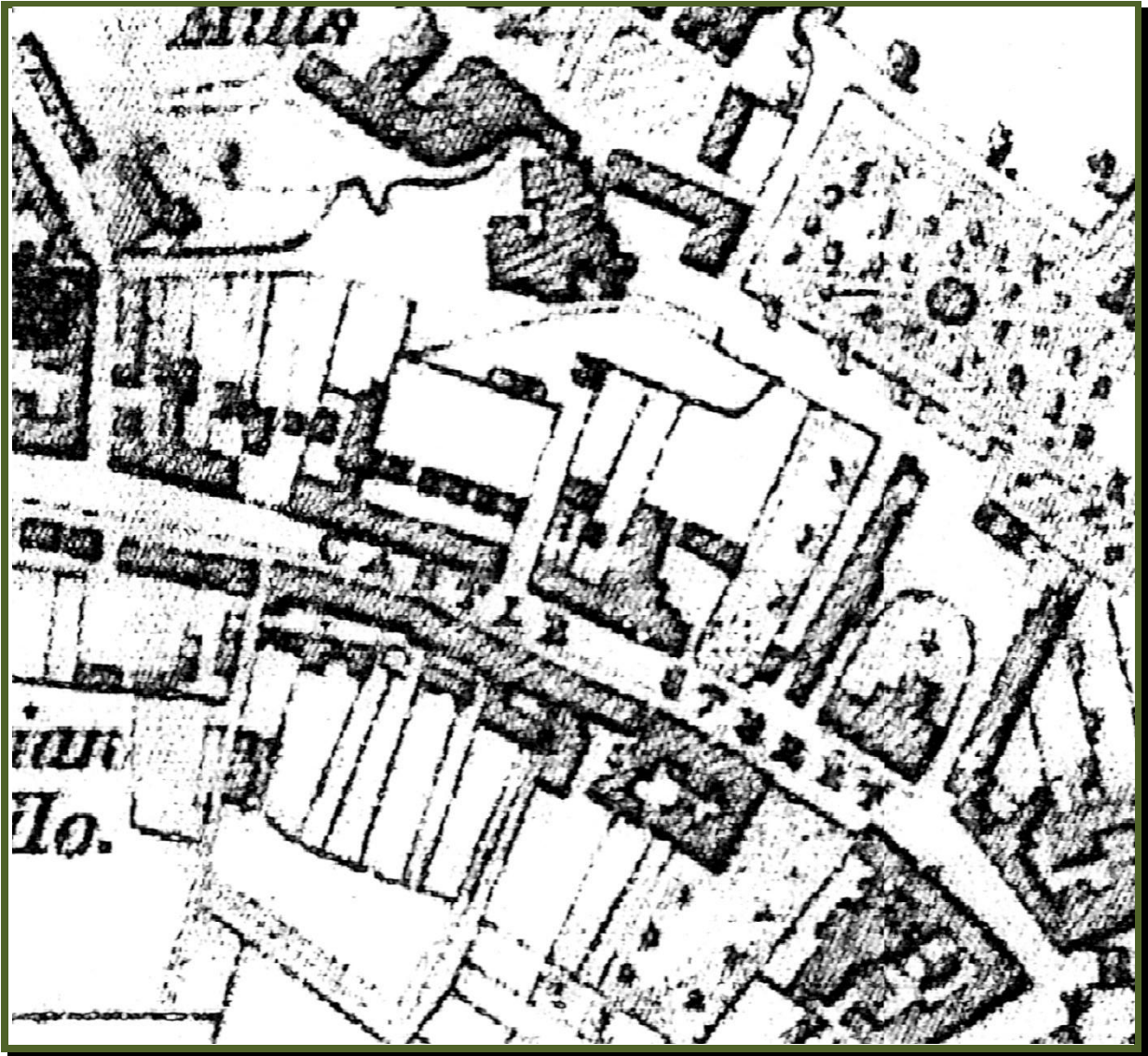
Comber **Castle Lane**, Smith, Catherinee, Householder in Griffiths Valuation ~1863 several websites have details
Comber **Castle Lane**, Speers, John, Householder in Griffiths Valuation ~1863 several websites have details
Comber **Castle Lane**, Stewart, John, Householder in Griffiths Valuation ~1863 several websites have details

Comber **Castle Lane**, Thompson, Jane, Householder in Griffiths Valuation ~1863 several websites have details

Comber **Castle Lane**, Walters, Thomas, Householder in Griffiths Valuation ~1863 several websites have details
Comber **Castle Lane**, Ward, Anne, Householder in Griffiths Valuation ~1863 several websites have details
Comber **Castle Lane**, Williamson, Alexander, Householder in Griffiths Valuation ~1863 several websites have details

Comber **Castle Street** Map surveyed 1858, enlarged from scale 6 inches to the mile.

OS 1st revision to the 1st series. [with acknowledgment to **The Education and Library Service of the South Eastern Education and Library Board.**] v JPEG



Comber Castle Street Collectors notes, Description, Detailed buildings etc , Inhabitants

Comber Castle Street Description,

Comber Castle Street Detailed buildings etc

Comber Castle Street 54-60 Castle Street Comber BT23 5DZ ID 12680 HB24/15/070 Shop see the Crown © database

www.ehsni.gov.uk/buildlist.

Comber Castle Street 24-26 Castle Street Comber BT23 5DZ ID 12648 HB24/15/027 Demolished see the Crown © database

www.ehsni.gov.uk/buildlist.

Comber Castle Street 32-32A Castle Street Comber BT23 5DZ ID 12679 HB24/15/069 Shop see the Crown © database

www.ehsni.gov.uk/buildlist.

Comber Castle Street 54-60 Castle Street Comber BT23 5DZ ID 12680 HB24/15/070 Shop see the Crown © database

www.ehsni.gov.uk/buildlist.

Comber Castle Street Site of former 63 Castle Street Comber ID 12681 HB24/15/071 Demolished see the Crown © database

www.ehsni.gov.uk/buildlist.

Comber Castle Street Site of former grain store off Castle Street Comber ID 6646 HB24/15/028 Demolished see the Crown © database

www.ehsni.gov.uk/buildlist.

Old House [The], Description Comber in **Castle St, Comber**; residence of John Andrews in 1864 & William Glenny Andrews c. 1870 & Herbert W. Andrews in 1899 & ; painting available ; demolished in 1956 POD; TTOC p38, 70

Its building outline is on the Alan Godfrey map

Old House [The], Inhabitants

Old House [The], Comber Co Down, Andrews-Marguerite Amy-Belfast: South-Saint Anne's-City Hall Ulster Covenant 1912 in

www.proni.gov.uk

Old House (The), Comber Co Down, Andrews, Herbert W., The Old House **Comber 1907** street directory see www.lennonwylie.co.uk

Comber Castle Street Finding Inhabitants or Occupiers as listed in Griffiths Valuations list

Occupiers as listed in the Valuation of Tenements: Union of Newtownards; Comber Castle Street in Comber Parish- [1863]

The left hand column reference is the actual location of the occupier etc on a special 6" inch map, 'Griffiths Valuation annotated map' An alphabetical list of these and other entries follows this table

No. and Letters of Reference to Map.	Names.		Description of Tenement.	Area.	Rateable Annual Valuation.		Total Annual Valuation of Rateable Property.
	Townlands and Occupiers.	Immediate Lessors.			Land.	Buildings.	
					£ s. d.	£ s. d.	
	CASTLE-STREET.						
1	Jane M'Dowell,	John M'Connell,	House, offices, and yard,	—	—	7 0 0	7 0 0
2 & 3	George M'Morran,	Same,	House, office, and yard,	—	—	15 0 0	15 0 0
4	John Buchanan,	Eliza M'Fadden,	House, shop, offices, yard, & small garden,	—	—	12 0 0	12 0 0
5	William Andrews,	Marquis of Londonderry	Ho., offices, yard, & land,	2 2 26	7 0 0	50 0 0	57 0 0
6	Rep. James Andrews,	Same,	Flour, beetling & thrashing-mills, stores, and yard,	5 1 20	10 0 0	325 0 0	335 0 0
7			Garden (<i>valued with No. 69</i>),	—	—	—	—
8	Alexander M'Briar,	Charles Rea,	Ho., off., yd., & sm. gar.	—	—	13 0 0	13 0 0
9	Charles Rea,	George Allen,	Ho., off., yd., & sm. gar.	—	—	13 0 0	13 0 0
10	Adam Browne and Isabella Frame,	John Spears,	Ho., yard, & sm. garden,	—	—	2 15 0	2 15 0
11	Jane Breffert and Margaret M'Moran,	Same,	Ho., yard, & sm. garden,	—	—	2 15 0	2 15 0
12 & 13	John Spears,	Marquis of Londonderry	Ho., off., yd., & sm. gar.	—	—	9 0 0	9 0 0
14	Unoccupied,	Reps. James Andrews,	House & sm. gar. (<i>in rear</i>),	—	—	2 0 0	2 0 0
15	John Coleman,	Same,	Ho., off., & sm. garden,	—	—	2 5 0	2 5 0
16	Daniel Morgan,	Same,	Ho., off., yd., & sm. gar.	—	—	1 15 0	1 15 0
17	William Campbell,	Same,	Ho., yard, & sm. garden,	—	—	1 15 0	1 15 0
18	George Hilles,	Same,	Ho., yard, & sm. garden,	—	—	1 15 0	1 15 0
19	Robert M'Keage,	Same,	Ho., yard, & sm. garden,	—	—	1 15 0	1 15 0
20	James Davidson,	Same,	Ho., yard, & sm. garden,	—	—	1 15 0	1 15 0
21	James M'Keon,	Same,	Ho., yard, & sm. garden,	—	—	1 15 0	1 15 0
22	David Meenus,	Same,	Ho., yard, & sm. garden,	—	—	1 15 0	1 15 0
23	Alexander Williamson,	Same,	Ho., yard, & sm. garden,	—	—	1 15 0	1 15 0
24	Police barrack, offices, yard, and sm. garden,	(<i>See Exemptions.</i>)	<i>Half annual rent of Police-barrack, offices, and yard,</i>	—	—	—	8 0 0
25	Ellen M'Connell,	Marquis of Londonderry	Garden,	0 0 18	0 10 0	—	0 10 0
26	Anne Ward,	Ellen M'Connell,	House (<i>in rear</i>),	—	—	1 0 0	1 0 0
56	27 Andrew Bennett,	Ellen M'Connell,	House (<i>in rear</i>),	—	—	1 5 0	1 5 0
28	Joseph M'Kee,	Marquis of Londonderry	Ho., off., yd., & sm. gar.	—	—	8 10 0	8 10 0
29	Jane Danzell,	Same,	Ho., yard, & sm. garden,	—	—	3 10 0	3 10 0
30	William Browne,	John Corbett,	House,	—	—	1 10 0	1 10 0
31	Margaret Rice,	Same,	House, office, and yard,	—	—	2 0 0	2 0 0
32	William Hanna,	Same,	House, office, and yard,	—	—	2 0 0	2 0 0
33	Unoccupied,	Same,	House (<i>in rear</i>),	—	—	0 15 0	0 15 0
34	Rose Anne M'Aloon,	Same,	House (<i>in rear</i>),	—	—	0 15 0	0 15 0
35	James M'Donald,	Joseph Shean,	House (<i>in progress</i>),	—	—	—	—
36	James M'Donald,	Same,	House, offices, and yard,	—	—	15 0 0	15 0 0
37	Daniel M'Williams,	Same,	House, offices, and yard,	—	—	5 10 0	5 10 0
38	Agnes M'Williams,	Daniel M'Williams,	House,	—	—	3 10 0	3 10 0
39			Ruins,	—	—	—	—
40	William Murphy,	Joseph Shean,	Garden (<i>in rear</i>),	0 0 10	0 5 0	—	0 5 0
41	John Ferguson and Andrew M'Elwaine,	Same,	Garden (<i>in rear</i>),	0 0 12	0 5 0	—	0 5 0
42			Ruins,	—	—	—	—
43 & 44	Henry Riddell,	Marquis of Londonderry	Office, garden, and land,	2 0 24	5 10 0	1 10 0	7 0 0
45	Ellen Hydes,	Margaret Jane Davison,	House & yard (<i>in rear</i>),	—	—	1 10 0	1 10 0
46	Mary Anne Fleming,	Same,	House & yard (<i>in rear</i>),	—	—	1 10 0	1 10 0
47	Thomas Walters,	Same,	Ho., yard, & sm. garden,	—	—	6 10 0	6 10 0
48	Francis M'Cully,	Same,	Ho., yard, & sm. garden,	—	—	5 10 0	5 10 0
49	Sarah Morrow,	George Allen,	Ho., off., yd., & sm. gar.	—	—	5 0 0	5 0 0
50	Unoccupied,	Same,	Ho., off., yd., & sm. gar.	—	—	5 0 0	5 0 0
51	Jane Thompson,	Marquis of Londonderry	Ho., off., yd., & sm. gar.	—	—	2 10 0	2 10 0
52	Andrew Harns,	John M'Kaig,	House,	—	—	1 10 0	1 10 0
53	James Gibson,	Same,	Ho., yard, & sm. garden,	—	—	2 0 0	2 0 0
54	Isabella M'Meechan,	Same,	House,	—	—	1 10 0	1 10 0
55	George Campbell,	Marquis of Londonderry	Ho., off., yd., & sm. gar.	—	—	3 10 0	3 10 0
56	George Jervis,	William M'Connell,	Ho., off., yd., & sm. gar.	—	—	8 0 0	8 0 0
57	William J. Lyndsay,	Marquis of Londonderry	Ho., off., yd., & sm. gar.	—	—	7 0 0	7 0 0
58	Unoccupied,	William J. Lyndsay,	Ho., off., yd., & sm. gar.	—	—	5 10 0	5 10 0
59	John M'Dowell,	Same,	Ho., off., yd., & sm. gar.	—	—	6 10 0	6 10 0
60	John Stewart,	John Spears,	Ho., yard, & sm. garden,	—	—	3 10 0	3 10 0
61	James Carse,	John Corbett,	Ho., off., yd., & sm. gar.	—	—	4 10 0	4 10 0
62	Thomas Gibson,	Same,	Ho., off., yd., & sm. gar.	—	—	4 0 0	4 0 0
63	William Hewitt,	Same,	Ho., off., yd., & sm. gar.	—	—	3 0 0	3 0 0
64	John Corbett,	Marquis of Londonderry	Office and yard (<i>in rear</i>),	—	—	0 10 0	0 10 0
65	Robert Little,	William Andrews,	House, offices, and yard,	—	—	10 0 0	10 0 0
66, 67	John Andrews,	Marquis of Londonderry	House, yard, & garden,	0 0 21	0 15 0	7 15 0	8 10 0
68	John Andrews,	Same,	Ho., off., yard, & garden,	0 1 0	1 0 0	29 0 0	30 0 0
69	William Andrews,	Same,	Garden,	0 1 22	2 0 0	—	2 0 0
70	Ellen M'Connell,	Same,	Ho., off., yd., & sm. gar.	—	—	34 0 0	34 0 0
71	James Gibson,	Joseph Shean,	House, office, and yard,	—	—	8 0 0	8 0 0
72	Isabella Bell,	John Ferguson and Andrew M'Elwaine,	House (<i>part of</i>),	—	—	2 0 0	2 0 0
73	John Ferguson and Andrew M'Elwaine,	Joseph Shean,	House, office, and yard,	—	—	6 0 0	6 0 0
74	Unoccupied,	William Murphy,	Ho. (<i>unfinished</i>), off., & yd.	—	—	2 0 0	2 0 0
75	John Corbett,	Marquis of Londonderry	House, offices, and yard,	—	—	15 0 0	15 0 0

Comber Castle Street Inhabitants Check Leaseholders under Townparks

Comber Castle Street, Allen-Mary-Down: North-, Comber-1st Presbyterian Church Ulster Covenant 1912 in www.proni.gov.uk

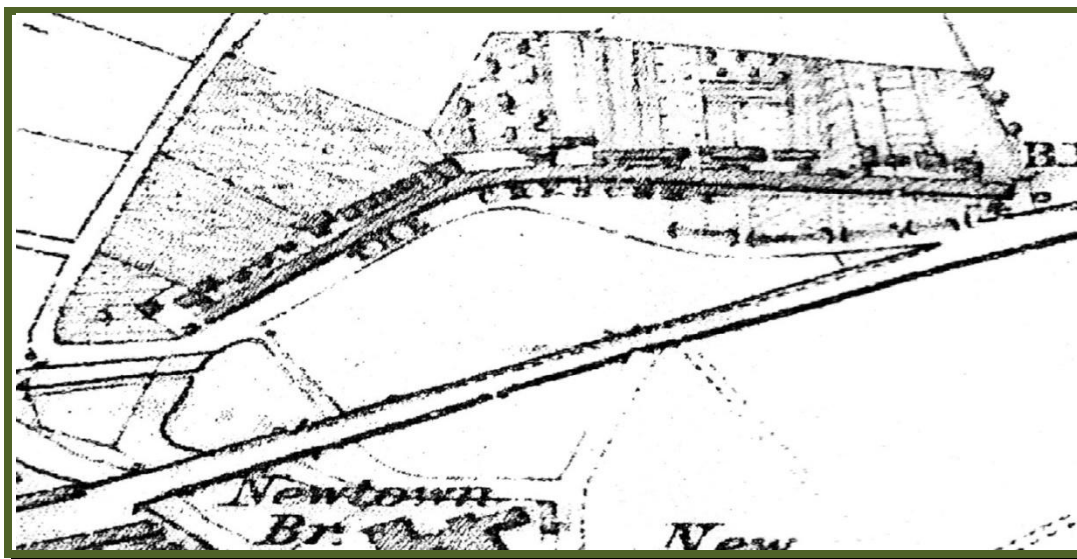
Comber **Castle Street**, Anderson-Albert E-Down: North-, Comber-Homes Ulster Covenant 1912 in www.proni.gov.uk
 Comber **Castle Street**, Andrews, Mrs. John, Castle Street Comber 1907 street directory see www.lennonwylie.co.uk vvv
 Comber **Castle Street**, Andrews see Old House in Comber **Castle Street Detailed buildings etc**
 Comber **Castle Street**, Brown-William M-Down: North-, Comber-**Square (The)**, Ulster Covenant 1912 in www.proni.gov.uk
 Comber **Castle Street**, Davidson, Samuel, draper, Castle Street , Comber 1907 street directory see www.lennonwylie.co.uk Comber **Castle Street**, Davidson-Samuel-Down: North-, Comber-Various Ulster Covenant 1912 in www.proni.gov.uk
 Comber **Castle Street**, Dornan-James-Down: North-, Comber-**Square (The)**, Ulster Covenant 1912 in www.proni.gov.uk
 Comber **Castle Street**, English and Scottish Law Life Office, Agents, **Samuel Farquhar, T. J. McDonald**, Castle street Comber 1907 street directory see www.lennonwylie.co.uk
 Comber **Castle Street**, Glover-David-Down: North-, Comber-Reading Room Ulster Covenant 1912 in www.proni.gov.uk
 Comber **Castle Street**, Glover-Minnie-Down: North-, Comber-1st Presbyterian Church Ulster Covenant 1912 in www.proni.gov.uk
 Comber **Castle Street**, Glover-Ruth-Down: North-, Comber-**Square (The)**, and Houses Ulster Covenant 1912 in www.proni.gov.uk
 Comber **Castle Street**, Hamilton-Ann Jane-Down: North-, Comber-**Square (The)**, Ulster Covenant 1912 in www.proni.gov.uk
 Comber **Castle Street**, Hunter-Lizzie-Down: North-, Comber-**Square (The)**, Ulster Covenant 1912 in www.proni.gov.uk
 Comber **Castle Street**, Ireland-Annie-Down: North-, Comber-1st Presbyterian Church Ulster Covenant 1912 in www.proni.gov.uk
 Comber **Castle Street**, Ireland-John-Down: North-, Comber-**Square (The)**, Ulster Covenant 1912 in www.proni.gov.uk
 Comber **Castle Street**, Ireland-William-Down: North-, Comber-**Square (The)**, Ulster Covenant 1912 in www.proni.gov.uk
 Comber **Castle Street**, McCloud-Sarah-Down: North-, Comber-**Square (The)**, Ulster Covenant 1912 in www.proni.gov.uk
 Comber **Castle Street**, McDowell-Joseph-Down: North-, Comber-Orange Hall Ulster Covenant 1912 in www.proni.gov.uk
 Comber **Castle Street**, McBriar, Alexander, **Castle Street Comber** Householder in Griffiths Valuation ~1863 several websites
 Comber **Castle Street**, McElwaine, Andrew, **Castle Street Comber** Householder in Griffiths Valuation ~1863 several websites
 Comber **Castle Street**, McRoberts Junior-Thomas-Down: North-, Comber-Orange Hall Ulster Covenant 1912 in www.proni.gov.uk
 Comber **Castle Street**, McRoberts-Jeanie-Down: North-, Comber-**Square (The)**, Ulster Covenant 1912 in www.proni.gov.uk
 Comber **Castle Street**, McRoberts-Nellie-Down: North-, Comber-**Square (The)**, Ulster Covenant 1912 in www.proni.gov.uk
 Comber **Castle Street**, McRoberts-Susie-Down: North-, Comber-**Square (The)**, Ulster Covenant 1912 in www.proni.gov.uk
 Comber **Castle Street**, McRoberts-T-Down: North-, Comber-**Square (The)**, Ulster Covenant 1912 in www.proni.gov.uk
 Comber **Castle Street**, Phoenix Fire Office, Agent, T. J. McDonald, Castle Street , Comber 1907 street directory see www.lennonwylie.co.uk
 Comber **Castle Street**, Pinnance, William, tailor, draper, outfitter, etc., Castle Street, agent for Mortimer's Dye and Cleaning Works, Plymouth Comber 1907 street directory see www.lennonwylie.co.uk
 Comber **Castle Street**, Smyth-Lizzie-Down: North-, Comber-**Square (The)** Ulster Covenant 1912 in www.proni.gov.uk
 Comber **Cherryvalley Drive** see **Townland**
 Comber **Comber Road**, see **Road eg in Ballystockart Townland**

Comber **Cow Lane (or the Coo Vennel)** is an old name for the **High Street**.
 There is a map entitled - Town of Comber; the estate of the the Most Noble the Marquis of Londonderry [1858]; a map ; reproduced in **McCoy, Jack. Comber a local history list** 1984. A4 Typescript 11 leaves [page 6]Note this map names Cow Lane as the road running SE from the Square, the furthestmost part of which is labelled " from Saintfield ". The OS 6" scale maps 1st series and 1st revision to the first, do not call it Cow lane. This suggests the hand written estimated date might be wrong or the Marquis or his agents didn't approve of the change! Further research will tell us.

Comber **Cow Lane (or the Coo Vennel) Inhabitants**

Comber **Cow Lane Duncan**, John. Comber of **Cow Lane** , Comber; a grocer in 1824; an ironmonger & hardwareman, spirit & potter dealer in 1846 ; will probated 15 Jul 1850 POD; IIW # 20669 freepages.genealogy.rootsweb.ancestry.com/~rosdavies/

Comber Crescent [The] and Comber Crescent Row Map surveyed 1858, scale 6 inches to the mile. OS 1st revision to the 1st series. [with acknowledgment to **The Education and Library Service of the South Eastern Education and Library Board.**] v **JPEG**
 See section below Inhabitants or Occupiers as listed in Griffiths Valuations lists for Comber



Comber Crescent [The] and Comber Crescent Row note from DR, they are the same, so now combined

Comber Crescent [The] and Comber Crescent Row Collectors notes, Description, Detailed buildings etc , Inhabitants

Comber Crescent [The] and Comber Crescent Row Description,

Comber Crescent [The] and Comber Crescent Row Detailed buildings etc

Occupiers as listed in the Valuation of Tenements: Union of Newtownards; Comber Crescent [The] in Comber Parish- [1863]

The left hand column reference is the actual location of the occupier etc on a special 6" inch map, 'Griffiths Valuation annotated map' An alphabetical list of these and other entries follows this table

No. and Letters of Reference to Map.	Names.		Description of Tenement.	Area.	Rateable Annual Valuation.		Total Annual Valuation of Rateable Property.								
	Townlands and Occupiers.	Immediate Lessors.			A.	R.		P.	£ s. d.						
									£	s.	d.				
THE CRESCENT.															
- 3	Margaret Murdock,	Marquis of Londonderry	Ho., off. yd., & garden,	0	1	0	0	10	0	5	0	0	5	10	0
- 4	James Collins,	Margaret Murdock,	Ho., shed, yd., & sm. gar.	—	—	—	—	—	—	2	0	0	2	0	0
- 5	David M'Milling,	Same,	Ho., shed, yd., & sm. gar.	—	—	—	—	—	—	2	0	0	2	0	0
- 6	Unoccupied,	Same,	Ho., shed, yd., & sm. gar.	—	—	—	—	—	—	2	0	0	2	0	0
- 7	Unoccupied,	Same,	Ho., shed, yd., & sm. gar.	—	—	—	—	—	—	2	0	0	2	0	0
- 8	John Young,	Same,	Ho., shed, yd., & sm. gar.	—	—	—	—	—	—	2	0	0	2	0	0
- 9	Mary Orr,	Same,	Ho., shed, yd., & sm. gar.	—	—	—	—	—	—	2	0	0	2	0	0
- 10	John M'Burney,	James Mullen,	Ho., shed, yd., & sm. gar.	—	—	—	—	—	—	2	0	0	2	0	0
- 11	Unoccupied,	Same,	Ho., shed, yd., & sm. gar.	—	—	—	—	—	—	2	0	0	2	0	0
- 12	James Mullen,	Marquis of Londonderry	Ho., shed, yd., & sm. gar.	—	—	—	—	—	—	3	0	0	3	0	0
- 13	Samuel Mullen,	John Quinn,	Ho., off. yd., & sm. gar.	—	—	—	—	—	—	2	10	0	2	10	0
- 14	Susan Hornor,	Marquis of Londonderry	Ho., off. yd., & garden,	0	0	20	0	5	0	2	15	0	3	0	0
- 15	James Dixon,	William Ferguson,	Ho., shed, yd., & sm. gar.	—	—	—	—	—	—	2	0	0	2	0	0
- 16	Margaret Crawford,	Same,	Ho., shed, yd., & sm. gar.	—	—	—	—	—	—	2	0	0	2	0	0
- 17	William Dunbar,	Same,	Ho., shed, yd., & sm. gar.	—	—	—	—	—	—	2	0	0	2	0	0
- 18	Robert Patterson,	Same,	Ho., shed, yd., & sm. gar.	—	—	—	—	—	—	2	0	0	2	0	0
- 19	Gawn Laragh,	Same,	Ho., shed, yd., & sm. gar.	—	—	—	—	—	—	2	0	0	2	0	0
- 20	Robert Rogers,	Same,	Ho., shed, yd., & sm. gar.	—	—	—	—	—	—	2	0	0	2	0	0
- 21	Thomas Heron,	Michael M'Combe,	Ho., offs., yd., & garden,	0	0	30	0	10	0	2	5	0	2	15	0
56	John Orram,	Marquis of Londonderry	Ho., forge, offs., yd., & gar.	0	1	24	0	15	0	6	5	0	7	0	0
- 23	Francis M'Cully,	Robert M'Bratney,	Ho., offs., yd., & garden,	0	0	21	0	5	0	6	15	0	7	0	0
- 24	Alexander Hill,	Elizabeth Hill,	House and yard,	—	—	—	—	—	—	1	15	0	1	15	0
- 25	Elizabeth Hill,	Marquis of Londonderry	Ho., offs., yd., & sm. gar.	—	—	—	—	—	—	2	10	0	2	10	0
- 26	Samuel M'Clune,	Same,	Ho., offs., yd., & gardens,	0	0	22	0	5	0	3	15	0	4	0	0
- 27	Elizabeth M'Meichan,	Same,	Ho., off. yd., & sm. gar.	—	—	—	—	—	—	2	5	0	2	5	0
- 28	James Smith,	Samuel Hamilton,	Ho., off. yd., & sm. gar.	—	—	—	—	—	—	2	10	0	2	10	0
- 29	Hamilton Coulter,	Same,	Ho., yd., & sm. gardens,	—	—	—	—	—	—	2	5	0	2	5	0
- 30	John Boyd,	Same,	Ho., yd., & sm. gardens,	—	—	—	—	—	—	2	5	0	2	5	0
- 31	James Bell,	Marquis of Londonderry	Ho., offs., yd., & gardens,	0	1	15	0	15	0	4	15	0	5	10	0
- 32	Samuel M'Caw,	James Bell,	Ho., yd., & sm. garden,	—	—	—	—	—	—	2	0	0	2	0	0
- 33	Samuel Mullen,	Same,	Ho., yd., & sm. garden,	—	—	—	—	—	—	2	0	0	2	0	0
- 34	Eliza Montgomery,	Same,	Ho., yd., & sm. garden,	—	—	—	—	—	—	1	10	0	1	10	0
- 35	James M'Cullagh,	Same,	Ho., forge, yd., & sm. gar.	—	—	—	—	—	—	2	5	0	2	5	0
- 36	John Wilson,	Marquis of Londonderry	Ho., yd., & sm. gardens,	—	—	—	—	—	—	2	0	0	2	0	0
- 37	Hugh Heron,	Robert Galbraith,	Ho., off. yd., & gardens,	—	—	—	—	—	—	2	5	0	2	5	0
- 38	Unoccupied,	Hugh Crawford,	House,	—	—	—	—	—	—	1	5	0	1	5	0
- 39	Hugh Crawford,	Marquis of Londonderry	Ho., yd., & sm. gardens,	—	—	—	—	—	—	2	5	0	2	5	0
- 40	James Humphries,	John Robinson,	Ho., yd., & sm. garden,	—	—	—	—	—	—	1	15	0	1	15	0
- 41	Robert Montgomery,	Same,	Ho., off. yd., & sm. gar.	—	—	—	—	—	—	2	10	0	2	10	0
- 42	William M'Kibbin,	James M'Donnald,	Ho., off. yd., & sm. gar.	—	—	—	—	—	—	3	5	0	3	5	0
- 43	William Graham,	Same,	Ho., off. yd., & sm. gar.	—	—	—	—	—	—	2	0	0	2	0	0
- 44	Hugh Henderson,	Hugh Bowman,	Ho., off. yd., & sm. gar.	—	—	—	—	—	—	2	0	0	2	0	0
- 45	James Milling,	Same,	Ho., yd., & sm. garden,	—	—	—	—	—	—	1	15	0	1	15	0
- 46	Henry Clennahan,	Sarah M'Govern,	Ho., yd., & sm. garden,	—	—	—	—	—	—	2	0	0	2	0	0
- 47	R. C. Chapel,	(See Exemptions.)		—	—	—	—	—	—	—	—	—	—	—	—
-	Sarah M'Govern,		Half annual rent,	—	—	—	—	—	—	—	—	—	1	15	0
- 48	Sarah M'Govern,	Marquis of Londonderry	Ho., off. yd., & sm. gar.	—	—	—	—	—	—	2	5	0	2	5	0

Comber Crescent [The] and Comber Crescent Row Finding Inhabitants or Occupiers as listed in Griffiths Valuations list

- Comber-Crescent [The], Bell, James, Householder in Griffiths Valuation ~1863 several websites have details
- Comber-Crescent [The], Boyd, John, Householder in Griffiths Valuation ~1863 several websites have details
- Comber-Crescent Row, Burgess-Maggie-Down: North-, Comber-Square (The), and Houses Ulster Covenant 1912 in www.proni.gov.uk
- Comber-Crescent Row, Burgess-Maria-Down: North-, Comber-Square (The), and Houses Ulster Covenant 1912 in www.proni.gov.uk
- Comber-Crescent [The], Clennahan, Henry, Householder in Griffiths Valuation ~1863 several websites have details
- Comber-Crescent [The], Collins, James, Householder in Griffiths Valuation ~1863 several websites have details
- Comber-Crescent [The], Coulter, Hamilton, Householder in Griffiths Valuation ~1863 several websites have details
- Comber-Crescent [The], Crawford, Hugh, Householder in Griffiths Valuation ~1863 several websites have details
- Comber-Crescent [The], Crawford, Margaret, Householder in Griffiths Valuation ~1863 several websites have details
- Comber-Crescent Row, Dempster-Margaret-Down: North-, Comber-Homes Ulster Covenant 1912 in www.proni.gov.uk spelt Cresent
- Comber-Crescent Row, Dempster-Mary A-Down: North-, Comber-1st Presbyterian Church Ulster Covenant 1912 in www.proni.gov.uk spelt Cresent
- Comber-Crescent Row, Dempster-Sarah-Down: North-, Comber-Homes Ulster Covenant 1912 in www.proni.gov.uk
- Comber-Crescent [The], Dixon, James, Householder in Griffiths Valuation ~1863 several websites have details
- Comber-Crescent [The], Dugan-Ellen-Down: North-, Comber-Square (The), Ulster Covenant 1912 in www.proni.gov.uk
- Comber-Crescent [The], Dugan-Margret-Down: North-, Comber-Square (The), Ulster Covenant 1912 in www.proni.gov.uk

Comber-Crescent [The], Dunbar, William, Householder in Griffiths Valuation ~1863 several websites have details
 Comber-Crescent [The], Graham, William, Householder in Griffiths Valuation ~1863 several websites have details
 Comber-Crescent [The], Henderson, Hugh, Householder in Griffiths Valuation ~1863 several websites have details
 Comber-Crescent [The], Heron, Hugh, Householder in Griffiths Valuation ~1863 several websites have details
 Comber-Crescent [The], Heron, Thomas, Householder in Griffiths Valuation ~1863 several websites have details
 Comber-Crescent [The], Hill, Alexander, Householder in Griffiths Valuation ~1863 several websites have details
 Comber-Crescent [The], Hill, Elizabeth, Householder in Griffiths Valuation ~1863 several websites have details
 Comber-Crescent [The], Hornor, Susan, Householder in Griffiths Valuation ~1863 several websites have details
 Comber-Crescent [The], Humphries, James, Householder in Griffiths Valuation ~1863 several websites have details
 Comber-Crescent [The], Kennedy-Robert-Down: North-, Comber-Square (The), Ulster Covenant 1912 in www.proni.gov.uk
 Comber-Crescent [The], Laragh, Gawn, Householder in Griffiths Valuation ~1863 several websites have details
 Comber-Crescent [The], Mc Burney, John, Householder in Griffiths Valuation ~1863 several websites have details
 Comber-Crescent [The], Mc Caw, Samuel, Householder in Griffiths Valuation ~1863 several websites have details
 Comber-Crescent [The], Mc Clune, Samuel, Householder in Griffiths Valuation ~1863 several websites have details
 Comber-Crescent Row, McCullough-Lizzie-Down: North-, Comber-Square (The), and Houses Ulster Covenant 1912 in www.proni.gov.uk
 Comber-Crescent [The], Mc Cullagh, James, Householder in Griffiths Valuation ~1863 several websites have details
 Comber-Crescent [The], Mc Cully, Francis, Householder in Griffiths Valuation ~1863 several websites have details
 Comber-Crescent [The], Mc Govern, Sarah, Householder in Griffiths Valuation ~1863 several websites have details
 Comber-Crescent [The], Mc Kibbin, William, Householder in Griffiths Valuation ~1863 several websites have details
 Comber-Crescent Row, McKnight-Alex-Down: North-, Comber-Square (The), Ulster Covenant 1912 in www.proni.gov.uk
 Comber-Crescent Row, McKnight-Margaret-Down: North-, Comber-Square (The), Ulster Covenant 1912 in www.proni.gov.uk
 Comber-Crescent [The], Mc Meichan, Elizabeth, Householder in Griffiths Valuation ~1863 several websites have details
 Comber-Crescent [The], Mc Milling, David, Householder in Griffiths Valuation ~1863 several websites have details
 Comber-Crescent [The], Milling, James, Householder in Griffiths Valuation ~1863 several websites have details
 Comber-Crescent [The], Mills-George-Down: North-, Comber-Square (The), Ulster Covenant 1912 in www.proni.gov.uk
 Comber-Crescent [The], Miskelly-Henry E-Down: North-, Comber-Square (The), Ulster Covenant 1912 in www.proni.gov.uk
 Comber-Crescent [The], Montgomery, Eliza, Householder in Griffiths Valuation ~1863 several websites have details
 Comber-Crescent [The], Montgomery, Robert, Householder in Griffiths Valuation ~1863 several websites have details
 Comber-Crescent [The], Mullen, James, Householder in Griffiths Valuation ~1863 several websites have details
 Comber-Crescent [The], Mullen, Samuel, Householder in Griffiths Valuation ~1863 several websites have details
 Comber-Crescent [The], Patterson, Miss, Crescent Comber 1907 street directory see www.lennonwylie.co.uk
 Comber-Crescent [The], Murdock, Margaret, Householder in Griffiths Valuation ~1863 several websites have details
 Comber-Crescent [The], Orr, Mary, Householder in Griffiths Valuation ~1863 several websites have details
 Comber-Crescent [The], Orram, John, Householder in Griffiths Valuation ~1863 several websites have details
 Comber-Crescent [The], Patterson, Robert, Householder in Griffiths Valuation ~1863 several websites have details
 Comber-Crescent Row, Reary-Elizabeth-Down: North-, Comber-1st Presbyterian Church Ulster Covenant 1912 in www.proni.gov.uk
 Comber-Crescent [The], Revey-Robert-Down: North-, Comber-Orange Hall Ulster Covenant 1912 in www.proni.gov.uk
 Comber-Crescent [The], Rogers, Robert, Householder in Griffiths Valuation ~1863 several websites have details
 Comber-Crescent Row, Russell-John-Down: North-, Comber-Square (The), Ulster Covenant 1912 in www.proni.gov.uk
 Comber-Crescent [The], Skillen-Robert-Down: North-, Comber-1st Presbyterian Church Ulster Covenant 1912 in www.proni.gov.uk
 Comber-Crescent [The], Smith, James, Householder in Griffiths Valuation ~1863 several websites have details
 Comber-Crescent Row, Strickland-Hugh-Down: North-, Comber-Square (The), Ulster Covenant 1912 in www.proni.gov.uk
 Comber-Crescent Row, Taylor-James-Down: North-, Comber-Square (The), Ulster Covenant 1912 in www.proni.gov.uk
 Comber-Crescent [The], Weir-William-Down: North-, Comber-Square (The), Ulster Covenant 1912 in www.proni.gov.uk
 Comber-Crescent [The], Wilson, John, Householder in Griffiths Valuation ~1863 several websites have details
 Comber-Crescent [The], Young, John, Householder in Griffiths Valuation ~1863 several websites have details

Comber Crescent Row see Comber Crescent [The] and Comber Crescent Row

Comber Dalton Drive Pump 1 Dalton Drive Comber ID 13599 HB24/15/112 Pump see the Crown © database www.ehsni.gov.uk/buildlist.

Comber Darragh Road Detailed buildings etc

Darragh Road Comber Comber Primary School Darragh Road Comber Co Down BT23 5BX ID 10543 HB24/14/007 School see the Crown © database www.ehsni.gov.uk/buildlist.

Comber Glen Road Description, Glen Road, Description part of the old road to Lisburn running west from Comber through Ballyaltkilligan townland etc

Comber Glen Road Detailed buildings etc

Comber Glen Road Inhabitants

Glen Road, Description part of the old road to Lisburn running west from Comber through Ballyaltkilligan townland etc

Glen Road, Inhabitants

Glen Road, Comber, Horner-Hilda-Down: North-, Comber-1st Presbyterian Church Ulster Covenant 1912 in www.proni.gov.uk

Glen Road, Comber, Marshall-Alexander-Down: North-, Comber-Square (The), Ulster Covenant 1912 in www.proni.gov.uk

Glen Road, Comber, Marshall-Jane-Down: North-, Comber-Square (The), Ulster Covenant 1912 in www.proni.gov.uk

Glen Road, Comber, Maxwell-Henry-Belfast: South-Saint Anne's-City Hall Ulster Covenant 1912 in www.proni.gov.uk

Glen Road, Comber, McClure-Christina-Down: North-, Comber-Orange Hall Ulster Covenant 1912 in www.proni.gov.uk

Glen Road, Comber, McClure-John-Down: North-, Comber-Orange Hall Ulster Covenant 1912 in www.proni.gov.uk

Glen Road, Comber, Montgomery-Martha-Down: North-, Comber-Orange Hall Ulster Covenant 1912 in www.proni.gov.uk

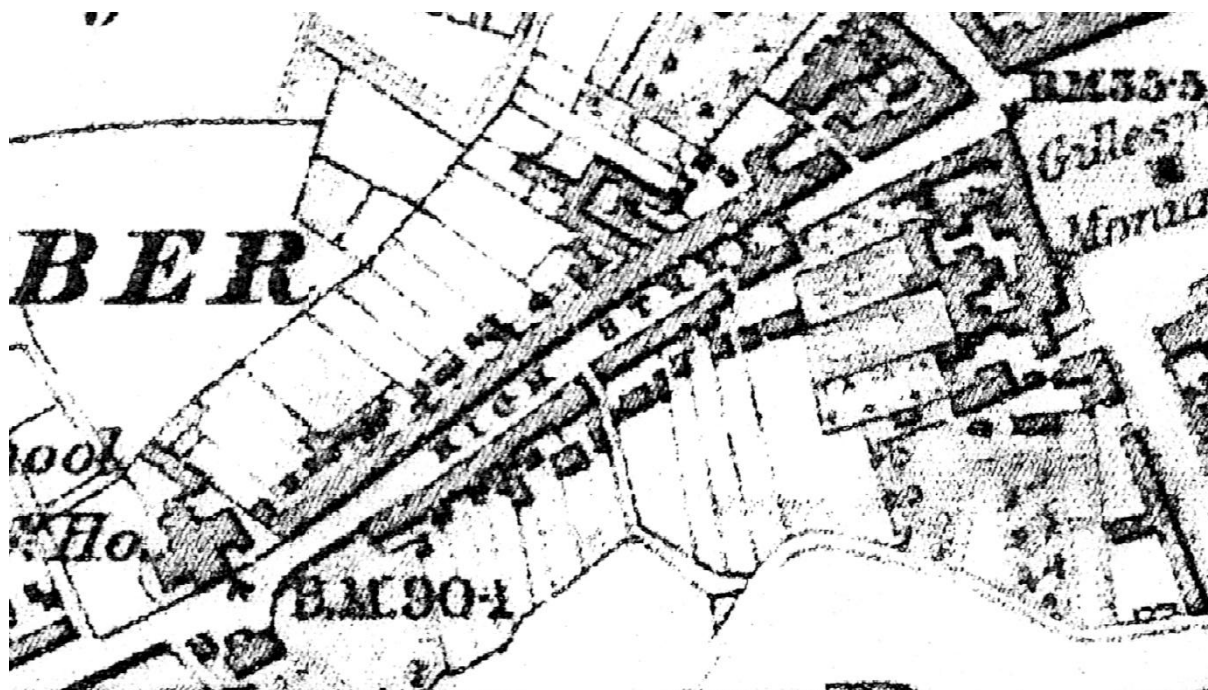
Glen Road, Comber, Smyth-Annie-Down: North-, Comber-Orange Hall Ulster Covenant 1912 in www.proni.gov.uk

Glen Road, Comber, Smyth-Hugh-Down: North-, Comber-Orange Hall Ulster Covenant 1912 in www.proni.gov.uk

Comber **Joseph's Bridge** see under own name

Comber Gransha Road see under Townland and also Upper Gransha Road Description,

Comber **High Street** Map surveyed 1858, scale 6 inches to the mile. OS 1st revision to the 1st series. [with acknowledgment to The Education and Library Service of the South Eastern Education and Library Board.] v JPEG



Comber **High Street** Collectors notes, Description, Detailed buildings etc , Inhabitants

Comber **High Street** Description,

Cow Lane (or the Coo Vennel) is an old name for High Street

Comber **High Street** Detailed buildings etc

Comber **High Street**, 28 High Street Comber BT23 5HL ID 6660 HB24/15/089 A House - Terrace see the Crown © database www.ehsni.gov.uk/buildlist.

Comber **High Street**, 31-33 High Street Comber BT23 5HJ ID 12694 HB24/15/084 House - Terrace see the Crown © database www.ehsni.gov.uk/buildlist.

Comber **High Street**, 32 High Street Comber BT23 5HL ID 2524 HB24/15/089 C House - Terrace see the Crown © database www.ehsni.gov.uk/buildlist.

Comber **High Street**, 40-42 High Street Comber BT23 5HL ID 2517 HB24/15/089 G House - Terrace see the Crown © database www.ehsni.gov.uk/buildlist.

Comber **High Street**, 42 High Street Comber ** See General Comments ** ID 6652 HB24/15/089 H see the Crown © database www.ehsni.gov.uk/buildlist.

Comber **High Street**, 42 High Street Comber ** See General Comments ** ID 6652 HB24/15/089 H see the Crown © database www.ehsni.gov.uk/buildlist.

Comber **High Street**, 44-46 High Street Comber BT23 5HL ID 6600 HB24/15/089 I House - Terrace see the Crown © database www.ehsni.gov.uk/buildlist.

Comber **High Street**, 44-46 High Street Comber BT23 5HL ID 6600 HB24/15/089 I House - Terrace see the Crown © database www.ehsni.gov.uk/buildlist.

Comber **High Street**, 46 High Street Comber ** See General Comments ** ID 6661 HB24/15/089 J see the Crown © database www.ehsni.gov.uk/buildlist.

Comber **High Street**, 5 High Street, Comber, BT23 5QE ID 12651 HB24/15/031 Office see the Crown © database www.ehsni.gov.uk/buildlist.

Comber **High Street**, 7 High Street Comber BT23 5HJ ID 12689 HB24/15/079 House - Terrace see the Crown © database www.ehsni.gov.uk/buildlist.

Comber **High Street**, 9-11 High Street Comber BT23 5HJ ID 12690 HB24/15/080 Shop - Terrace see the Crown © database www.ehsni.gov.uk/buildlist.

Comber **High Street**, 9-11 High Street Comber BT23 5HJ ID 12690 HB24/15/080 Shop - Terrace see the Crown © database www.ehsni.gov.uk/buildlist.

Comber **High Street**, 13-13a High Street Comber BT23 5HJ ID 12691 HB24/15/081 Shop - Terrace see the Crown © database www.ehsni.gov.uk/buildlist.

Comber **High Street**, 15-19 High Street Comber BT23 5HJ ID 12692 HB24/15/082 Shop - Terrace see the Crown © database www.ehsni.gov.uk/buildlist.

Comber **High Street**, 21-25 High Street Comber BT23 5HJ ID 12693 HB24/15/083 House - Terrace see the Crown © database www.ehsni.gov.uk/buildlist.

Comber **High Street**, 30 High Street Comber BT23 5HL ID 3275 HB24/15/089 B House - Terrace see the Crown © database www.ehsni.gov.uk/buildlist

Comber **High Street**, 34 High Street Comber BT23 5HL ID 6651 HB24/15/089 D House - Terrace see the Crown © database www.ehsni.gov.uk/buildlist

Comber **High Street**, 35-37 High Street Comber BT23 5HJ ID 12695 HB24/15/085 House - Terrace see the Crown © database www.ehsni.gov.uk/buildlist

Comber **High Street**, 36 High Street Comber BT23 5HL ID 3529 HB24/15/089 E House - Terrace see the Crown © database www.ehsni.gov.uk/buildlist

Comber **High Street**, 38 High Street Comber BT23 5HL ID 6680 HB24/15/089 F House - Terrace see the Crown © database www.ehsni.gov.uk/buildlist

Comber **High Street**, 48-50 High Street Comber BT23 5HL ID 1589 HB24/15/089 K House - Terrace see the Crown © database www.ehsni.gov.uk/buildlist

Comber **High Street**, 48-50 High Street Comber BT23 5HL ID 1589 HB24/15/089 K House - Terrace see the Crown © database www.ehsni.gov.uk/buildlist

Comber **High Street**, 50 High Street Comber ** See General Comments ** ID 3463 HB24/15/089 L see the Crown © database www.ehsni.gov.uk/buildlist

Comber **High Street**, 69-85 High Street Comber BT23 5QE ID 12714 HB24/15/109 B House - Terrace see the Crown © database www.ehsni.gov.uk/buildlist

Comber **High Street**, 69-85 High Street Comber BT23 5QE ID 12714 HB24/15/109 B House - Terrace see the Crown © database www.ehsni.gov.uk/buildlist

Comber **High Street**, First Comber Presbyterian Church, High Street, Comber, BT23 5HL ID 6659 HB24/15/032 Church see the Crown © database www.ehsni.gov.uk/buildlist

Comber **High Street**, Site of 43 and 45 High Street Comber ID 12697 HB24/15/087 Demolished see the Crown © database www.ehsni.gov.uk/buildlist

Comber **High Street**, Site of 51-63 High Street Comber ID 12698 HB24/15/088 Demolished see the Crown © database www.ehsni.gov.uk/buildlist

Comber **High Street**, Site of former 39 and 41 High Street Comber ID 12696 HB24/15/086 Demolished see the Crown © database www.ehsni.gov.uk/buildlist

Comber **-High Street**, McConnell's yard, High Street, Comber, BT23 5QE ID 12705 HB24/15/099 Outbuildings see the Crown © database www.ehsni.gov.uk/buildlist

Comber **High Street, Vacant, Presbyterian Church and Manse**, High Street - Vacant, Comber **1880** street directory see www.lennonwylie.co.uk

Comber **High Street, Finding Inhabitants or Occupiers as listed in Griffiths Valuations list Occupiers** as listed in the Valuation of Tenements: Union of Newtownards; Comber **High Street** in Comber Parish- [1863] with acknowledgment to **The Education and Library Service of the South Eastern Education and Library Board.**

The left hand column reference is the actual location of the occupier etc on a special 6" inch map, 'Griffiths Valuation annotated map' An alphabetical list of these and other entries follows this table

No. and Letters of Reference to Map.	Names.		Description of Tenement.	Area.	Rateable Annual Valuation.		Total Annual Valuation of Rateable Property.			
	Townlands and Occupiers.	Immediate Lessors.			A.	R.		P.	£ s. d.	
									£	s.
	HIGH-STREET.									
- 1	Sophia Smith, . . .	John Corbett, . . .	House,	—	—	3 10 0	3 10 0			
- 2	Jane Campbell, . . .	Same,	House,	—	—	2 10 0	2 10 0			
- 3	Daniel M'Kaig, . . .	Same,	House,	—	—	2 10 0	2 10 0			
- 4	Henry Riddell, . . .	Marquis of Londonderry	House, offices, and yard,	—	—	17 0 0	17 0 0			
- 5	Mary Jane M'Roberts,	Same,	Ho., off., yd., & garden,	0 0 34	0 15 0	10 5 0	11 0 0			
- 6	Dispensary,	(See Exemptions.)								
-	Mary Jane M'Roberts,		Half annual rent of Dispensary,				4 0 0			
- 7	William Withers, . . .	Mary Jane M'Roberts,	Ho., off., yd., & sm. gar.	—	—	4 10 0	4 10 0			
8, 9	James Trame (Surgeon),	Marquis of Londonderry	Ho., off., yd., & garden,	0 1 20	1 10 0	16 10 0	18 0 0			
- 10	Henry D. Ritchie, . . .	Frances Duncan, . . .	Ho., off., yd., & garden,	0 1 25	1 10 0	14 10 0	16 0 0			
- 11	Frances Duncan, . . .	Marquis of Londonderry	Ho., off., yd., & garden,	0 0 28	0 10 0	4 10 0	5 0 0			
- 12	Frances Duncan, . . .	Same,	House and yard, . . .	—	—	2 0 0	2 0 0			
- 13	Agnes Morrow, . . .	Frances Duncan, . . .	House and yard, . . .	—	—	1 15 0	1 15 0			
- 14	Jane Wilson,	Same,	House and yard, . . .	—	—	1 5 0	1 5 0			
- 15	Archibald Drain, . . .	Same,	House and yard, . . .	—	—	1 15 0	1 15 0			
- 16	John Munn,	Marquis of Londonderry	House, yard, & sm. gar.	—	—	3 10 0	3 10 0			
- 17	Jane Thompson, . . .	James Munn,	House, yard, & sm. gar.	—	—	3 15 0	3 15 0			
- 18	Hugh Gribben,	Reps. James Allen, . . .	Ho., off., yd., & sm. gar.	—	—	2 15 0	2 15 0			
- 19	Thomas Anderson, . . .	Same,	Ho., off., yd., & sm. gar.	—	—	3 10 0	3 10 0			
- 20	John Munn,	Same,	Ho., off., yd., & sm. gar.	—	—	3 5 0	3 5 0			
- 21	David Munn,	Same,	Ho., off., yd., & sm. gar.	—	—	3 5 0	3 5 0			
- 22	John Munn, sen., . . .	Same,	Ho., off., yd., & sm. gar.	—	—	3 5 0	3 5 0			
- 23	William M'Caw,	Same,	Ho., off., yd., & sm. gar.	—	—	3 10 0	3 10 0			
- 24	John Clarke,	Marquis of Londonderry	Ho., off., yd., & sm. gar.	—	—	2 10 0	2 10 0			

56	25	Andrew Casement, .	Reps. James Allen, .	Ho., off., yd., & sm. gar.	—	—	3 5 0	3 5 0
—	26	John Todd, .	Same, .	Ho., off., yd., & sm. gar.	—	—	3 5 0	3 5 0
—	27	Unoccupied, .	Same, .	Ho., off., yd., & sm. gar.	—	—	3 5 0	3 5 0
—	28	James Johnston, .	Same, .	Ho., off., yd., & sm. gar.	—	—	3 5 0	3 5 0
—	29	Eliza Hunter, .	Reps. Alex. Montgomery	Ho., yard, & sm. garden.	—	—	2 5 0	2 5 0
—	30	William Halliday, .	Same, .	Ho., off., yd., & sm. gar.	—	—	3 10 0	3 10 0
—	31	Alexander Ross, .	Same, .	Ho., yard, & sm. garden.	—	—	2 0 0	2 0 0
—	32	Eliza Young, .	Same, .	Ho., yard, & sm. garden.	—	—	2 0 0	2 0 0
—	33	Eliza Robinson, .	Same, .	Ho., yard, & sm. garden.	—	—	2 0 0	2 0 0
—	34	Unoccupied, .	Same, .	Ho., yard, & sm. garden.	—	—	2 0 0	2 0 0
—	35	William Smith, .	Same, .	Ho., off., yd., & sm. gar.	—	—	2 5 0	2 5 0
—	36	First Presbyterian Church and land, .	(See Exemptions.)					
—	37	National School-house and yard, .	(See Exemptions.)					
—	- a	Ellen M'Connell, .	Marquis of Londonderry	Land,	1 2 0	3 5 0	—	3 5 0
—	- b	Rev. James M. Killen, .	Same,	Land,	1 1 29	3 0 0	—	3 0 0
—	38	James Anderson, .	Edward M'Cullagh, .	Ho., off., yard, & garden.	1 0 27	3 0 0	6 0 0	9 0 0
—	39	William Clarke, .	Marquis of Londonderry	Ho., off., yard, & garden.	0 0 20	0 5 0	2 5 0	2 10 0
—	40	James Burns, .	Richard Gilliland, .	Ho., off., yd., & sm. gar.	—	—	2 0 0	2 0 0
—	41	Thomas Munn, .	Same,	Ho., off., yd., & sm. gar.	—	—	2 0 0	2 0 0
—	42	Isabella Warren, .	Same,	Ho., yard, & sm. garden.	—	—	2 0 0	2 0 0
—	43	Mary Walker, .	Robert Galbraith, .	Ho., yard, & sm. garden.	—	—	1 15 0	1 15 0
—	44	Robert Galbraith, .	Marquis of Londonderry	Ho., yard, & sm. garden.	—	—	2 0 0	2 0 0
—	45	Sarah Browne, .	Robt. & John Douglas, .	Ho., yard, & sm. garden.	—	—	1 15 0	1 15 0
—	46	Catherine M'Gowan, .	Same,	Ho., yard, & sm. garden.	—	—	1 15 0	1 15 0
—	47	Joseph M'Kibbin, .	Same,	Ho., off., yd., & sm. gar.	—	—	2 5 0	2 5 0
—	48	Sarah Kelly, .	Eliza Gilliland, .	House, yard, & garden.	0 0 20	0 5 0	1 10 0	1 15 0
—	49	Eliza Gilliland, .	Marquis of Londonderry	Garden,	0 0 17	0 5 0	—	0 5 0
—	50	James Munn (smith), .	Same,	House, forge, yd., & gar.	0 1 10	0 15 0	3 0 0	3 15 0
—	51	Margaret Todd, .	James Munn (smith), .	House,	—	—	1 15 0	1 15 0
—	52	Unoccupied, .	Same,	House,	—	—	1 15 0	1 15 0
—	53	Samuel Thompson, .	Marquis of Londonderry	Ho., yard, & sm. garden.	—	—	2 10 0	2 10 0
—	54	James Dempster, .	Mary Galbraith, .	House and yard, .	—	—	1 10 0	1 10 0
—	55	Mary Galbraith, .	Marquis of Londonderry	Ho., off., yd., & garden.	0 0 32	0 10 0	1 15 0	2 5 0
—	56	Anne M'Cullagh, .	Mary Galbraith, .	Office (in rear), . .	—	—	0 5 0	0 5 0
—	57	Jane Williamson, .	Same,	House (in rear), . .	—	—	1 5 0	1 5 0
—	58	Elizabeth Shaw, .	Same,	House (in rear), . .	—	—	1 0 0	1 0 0
—	59	Rev. James M. Killen, .	Marquis of Londonderry	Manse, off., yd., & land.	0 2 30	2 0 0	14 0 0	16 0 0
—	60	Mary Anne Stewart, .	William M'Canee, .	Ho., yard, & sm. garden.	—	—	1 5 0	1 5 0
—	61	Robert Smith, .	Same,	Ho., yard, & sm. garden.	—	—	1 5 0	1 5 0
—	62	Margaret M'Clelland, .	Same,	Ho., yard, & sm. garden.	—	—	1 10 0	1 10 0
—	63	James Connor, .	Same,	Ho., yard, & sm. garden.	—	—	1 10 0	1 10 0
—	64	John M'Caw, .	Same,	Ho., yard, & sm. garden.	—	—	2 0 0	2 0 0
—	65	Francis Tennyly, .	Same,	Ho., yard, & sm. garden.	—	—	2 10 0	2 10 0
—	66	Felix Quinn, .	Same,	Ho., yard, & sm. garden.	—	—	3 10 0	3 10 0
—	67	Jane Martin, .	Samuel Moore, .	Ho., off., yd., & sm. gar.	—	—	3 0 0	3 0 0
—	68	George Kelly, .	Same,	Ho., off., yd., & sm. gar.	—	—	3 15 0	3 15 0
—	69	Robert Grainger, .	Same,	Ho., off., yd., & sm. gar.	—	—	4 10 0	4 10 0
—	70	Alexander Waddle, .	Same,	Ho., off., yd., & sm. gar.	—	—	5 10 0	5 10 0
—	71	Daniel Hughes, .	Same,	Ho., off., yd., & sm. gar.	—	—	2 10 0	2 10 0
—	72	Hugh Bowman, .	William Boyd, .	Ho., off., yd., & sm. gar.	—	—	2 10 0	2 10 0
—	73	John Dempster, .	Same,	Ho. off., yd., & sm. gar.	—	—	2 10 0	2 10 0
—	74	Bridget M'Kaig, .	Same,	Ho., yard, & sm. garden.	—	—	2 10 0	2 10 0
—	75	William Hewitt, .	Same,	Ho., off., yd., & sm. gar.	—	—	2 0 0	2 0 0
—	76	James Grainger, .	Ellen M'Connell, .	Ho., yard, & sm. garden.	—	—	2 0 0	2 0 0
—	77	John Montgomery, .	Same,	Ho., yard, & sm. garden.	—	—	2 0 0	2 0 0
—	78	Thomas Anderson, .	John Carbett, .	Ho., yard, & sm. garden.	—	—	2 0 0	2 0 0
—	79	David Boyd, .	Same,	Ho., yard, & sm. garden.	—	—	2 0 0	2 0 0
—	80	Alexander Thompson, .	Marquis of Londonderry	Ho., yard, & sm. garden.	—	—	2 0 0	2 0 0
—	81	Samuel Munn, .	Alexander Thompson, .	Ho., yard, & sm. garden.	—	—	1 10 0	1 10 0
—	82	Mary Dunne, .	David M'Connell, .	House,	—	—	1 10 0	1 10 0
—	83	Jane Kirk, .	Same,	House,	—	—	1 10 0	1 10 0
—	84	David M'Connell, .	Marquis of Londonderry	Ho., off., yd., & garden.	0 1 11	0 15 0	4 10 0	5 5 0

Comber **High Street Inhabitants**

Comber **High Street**, Adamson-Agnes-Down: North-, Comber-1st Presbyterian Church Ulster Covenant 1912 in www.proni.gov.uk

Comber **High Street**, Adamson-David John-Down: North-, Comber-1st Presbyterian Church Ulster Covenant 1912 in

www.proni.gov.uk

Comber **High Street**, Allen-Agnes-Down: North-, Comber-**Square (The)**, Ulster Covenant 1912 in www.proni.gov.uk

Comber **High Street**, Allen-Grace-Down: North-, Comber-1st Presbyterian Church Ulster Covenant 1912 in www.proni.gov.uk

Comber **High Street**, Anderson, James, Householder in Griffiths Valuation ~1863 several websites have details

Comber **High Street**, Anderson, Thomas, Householder in Griffiths Valuation ~1863 several websites have details

Comber **High Street**, Anderson-Jeanie-Down: North-, Comber-**Square (The)**, Ulster Covenant 1912 in www.proni.gov.uk

Comber **High Street**, Anderson-Lizzie-Down: North-, Comber-1st Presbyterian Church Ulster Covenant 1912 in www.proni.gov.uk

Comber **High Street**, Anderson-Margaret-Down: North-, Comber-1st Presbyterian Church Ulster Covenant 1912 in www.proni.gov.uk

Comber **High Street**, Anderson-Mary Ann-Down: North-, Comber-**Square (The)**, Ulster Covenant 1912 in www.proni.gov.uk

Comber **High Street**, Barret-William-Down: North-, Comber-**Square (The)**, Ulster Covenant 1912 in www.proni.gov.uk

Comber **High Street**, Bassett-Catherine-Down: North-, Comber-1st Presbyterian Church Ulster Covenant 1912 in www.proni.gov.uk

Comber **High Street**, Bassett-Georgina-Down: North-, Comber-1st Presbyterian Church Ulster Covenant 1912 in www.proni.gov.uk

Comber **High Street**, Bassett-James-Down: North-, Comber-Orange Hall Ulster Covenant 1912 in www.proni.gov.uk

Comber **High Street**, Bassett-John-Down: North-, Comber-Orange Hall Ulster Covenant 1912 in www.proni.gov.uk

Comber **High Street**, Bassett-Minnie-Down: North-, Comber-1st Presbyterian Church Ulster Covenant 1912 in www.proni.gov.uk

Comber **High Street**, Bennett-J-Down: North-, Comber-**Square (The)**, Ulster Covenant 1912 in www.proni.gov.uk

Comber **High Street**, Blair, John, bookkeeper, High Street, Comber 1907 street directory see www.lennonwyllie.co.uk

Comber **High Street**, Bowman, Hugh, Householder in Griffiths Valuation ~1863 several websites have details

Comber **High Street**, Bowman-John-Down: North-, Comber-Orange Hall Ulster Covenant 1912 in www.proni.gov.uk

Comber **High Street**, Boyd, David, Householder in Griffiths Valuation ~1863 several websites have details
Comber **High Street**, Boyd-Aggie-Down: North-, Comber-1st Presbyterian Church Ulster Covenant 1912 in www.proni.gov.uk
Comber **High Street**, Boyd-Hugh-Down: North-, Comber-1st Presbyterian Church Ulster Covenant 1912 in www.proni.gov.uk
Comber **High Street**, Boyd-Maggie-Down: North-, Comber-1st Presbyterian Church Ulster Covenant 1912 in www.proni.gov.uk
Comber **High Street**, Browne, Sarah, Householder in Griffiths Valuation ~1863 several websites have details
Comber **High Street**, Brown-William-Down: North-, Comber-**Square (The)**, Ulster Covenant 1912 in www.proni.gov.uk
Comber **High Street**, Burgess-Alexander-Down: North-, Comber-**Square (The)**, Ulster Covenant 1912 in www.proni.gov.uk
Comber **High Street**, Burgess-Mary-Down: North-, Comber-1st Presbyterian Church Ulster Covenant 1912 in www.proni.gov.uk
Comber **High Street**, Burgess-Robert-Down: North-, Comber-Orange Hall Ulster Covenant 1912 in www.proni.gov.uk
Comber **High Street**, Burgess-Sarah-Down: North-, Comber-1st Presbyterian Church Ulster Covenant 1912 in www.proni.gov.uk
Comber **High Street**, Burns, James, Householder in Griffiths Valuation ~1863 several websites have details
Comber **High Street**, Campbell, Jane, Householder in Griffiths Valuation ~1863 several websites have details
Comber **High Street**, Campbell-Agnes-Down: North-, Comber-1st Presbyterian Church Ulster Covenant 1912 in www.proni.gov.uk
Comber **High Street**, Campbell-Annie-Down: North-, Comber-1st Presbyterian Church Ulster Covenant 1912 in www.proni.gov.uk
Comber **High Street**, Campbell-Hannah-Down: North-, Comber-1st Presbyterian Church Ulster Covenant 1912 in www.proni.gov.uk
Comber **High Street**, Campbell-Mary-Down: North-, Comber-1st Presbyterian Church Ulster Covenant 1912 in www.proni.gov.uk
Comber **High Street**, Casement, Andrew, Householder in Griffiths Valuation ~1863 several websites have details
Comber **High Street**, Chambers, James, school master, High Street , Comber **1907** street directory see www.lennonwylie.co.uk
Comber **High Street**, Clarke, John, Householder in Griffiths Valuation ~1863 several websites have details
Comber **High Street**, Clarke, William, Householder in Griffiths Valuation ~1863 several websites have details
Comber **High Street**, Clarke-Agnes-Down: North-, Comber-1st Presbyterian Church Ulster Covenant 1912 in www.proni.gov.uk
Comber **High Street**, Munn Dugan-James-Belfast: South-Saint Anne's-Old Town Hall Ulster Covenant 1912 in www.proni.gov.uk
Comber **High Street**, Coey-David-Down: North-, Comber-Various Ulster Covenant 1912 in www.proni.gov.uk
Comber **High Street**, Coey-Lizzie-Down: North-, Comber-1st Presbyterian Church Ulster Covenant 1912 in www.proni.gov.uk
Comber **High Street**, Connor, James, Householder in Griffiths Valuation ~1863 several websites have details
Comber **High Street**, Connor-L-Down: North-, Comber-1st Presbyterian Church Ulster Covenant 1912 in www.proni.gov.uk
Comber **High Street**, Cooke-Lizzie-Down: North-, Comber-1st Presbyterian Church Ulster Covenant 1912 in www.proni.gov.uk
Comber **High Street**, Dempster, James, Householder in Griffiths Valuation ~1863 several websites have details
Comber **High Street**, Dempster, John, Householder in Griffiths Valuation ~1863 several websites have details
Comber **High Street**, Dempster-Agnes-Down: North-, Comber-1st Presbyterian Church Ulster Covenant 1912 in www.proni.gov.uk
Comber **High Street**, Dempster-Eliza-Down: North-, Comber-1st Presbyterian Church Ulster Covenant 1912 in www.proni.gov.uk
Comber **High Street**, Dickson-Mary Ann-Down: North-, Comber-1st Presbyterian Church Ulster Covenant 1912 in www.proni.gov.uk
Comber **High Street**, Drain, Archibald, Householder in Griffiths Valuation ~1863 several websites have details
Comber **High Street**, Dugan-Jemima-Down: North-, Comber-1st Presbyterian Church Ulster Covenant 1912 in www.proni.gov.uk
Comber **High Street**, Munn -Dugan, James-Belfast: South-Saint Anne's-Old Town Hall Ulster Covenant 1912 in www.proni.gov.uk
Comber **High Street**, Dunbar-Charlotte-Down: North-, Comber-1st Presbyterian Church Ulster Covenant 1912 in www.proni.gov.uk
Comber **High Street**, Dunbar-Christina-Down: North-, Comber-**Square (The)**, Ulster Covenant 1912 in www.proni.gov.uk
Comber **High Street**, Dunbar-George-Down: North-, Comber-Orange Hall Ulster Covenant 1912 in www.proni.gov.uk
Comber **High Street**, Duncan, Frances, Householder in Griffiths Valuation ~1863 several websites have details
Comber **High Street**, Dunne, Mary, Householder in Griffiths Valuation ~1863 several websites have details
Comber **High Street**, Dunseath-Edward-Down: North-, Comber-1st Presbyterian Church Ulster Covenant 1912 in www.proni.gov.uk
Comber **High Street**, Ferguson-Jane-Down: North-, Comber-**Square (The)**, Ulster Covenant 1912 in www.proni.gov.uk
Comber **High Street**, Ferguson-Mary-Down: North-, Comber-1st Presbyterian Church Ulster Covenant 1912 in www.proni.gov.uk
Comber **High Street**, Finlay Frank, engineer, High Street , Comber **1907** street directory see www.lennonwylie.co.uk
Comber **High Street**, Finlay-Francis-Down: North-, Comber-1st Presbyterian Church Ulster Covenant 1912 in www.proni.gov.uk
Comber **High Street**, Finlay-James-Down: North-, Comber-Reading Room Ulster Covenant 1912 in www.proni.gov.uk
Comber **High Street**, Finlay-Maggie-Down: North-, Comber-**Square (The)**, Ulster Covenant 1912 in www.proni.gov.uk
Comber **High Street**, Finlay-Mrs-Down: North-, Comber-1st Presbyterian Church Ulster Covenant 1912 in www.proni.gov.uk
Comber **High Street**, Fisher-Ellen Jane-Down: North-, Comber-1st Presbyterian Church Ulster Covenant 1912 in www.proni.gov.uk
Comber **High Street**, Fisher-Robert James-Down: North-, Comber-Orange Hall Ulster Covenant 1912 in www.proni.gov.uk
Comber **High Street** Frame, James, **High Street** Com', Householder in Griffiths Valuation ~1863 several websites have details
Comber **High Street**, Gabbey-Hugh-Down: North-, Comber-1st Presbyterian Church Ulster Covenant 1912 in www.proni.gov.uk
Comber **High Street**, Galbraith, Mary, Householder in Griffiths Valuation ~1863 several websites have details
Comber **High Street**, Galbraith, Robert, Householder in Griffiths Valuation ~1863 several websites have details
Comber **High Street**, Galloway-Samuel-Down: North-, Comber-Reading Room Ulster Covenant 1912 in www.proni.gov.uk
Comber **High Street**, Galway-Agnes-Down: North-, Comber-1st Presbyterian Church Ulster Covenant 1912 in www.proni.gov.uk
Comber **High Street**, Geddis-Lizzie-Down: North-, Comber-1st Presbyterian Church Ulster Covenant 1912 in www.proni.gov.uk
Comber **High Street**, Gilliland, Eliza, Householder in Griffiths Valuation ~1863 several websites have details
Comber **High Street**, Graham-Margaret-Down: North-, Comber-1st Presbyterian Church Ulster Covenant 1912 in www.proni.gov.uk
Comber **High Street**, Grainger, James, Householder in Griffiths Valuation ~1863 several websites have details
Comber **High Street**, Grainger, Robert, Householder in Griffiths Valuation ~1863 several websites have details
Comber **High Street**, Gribben, Hugh, Householder in Griffiths Valuation ~1863 several websites have details
Comber **High Street**, Halliday, Jane, grocer, **High Street**, , in Traders etc section, , **High Street**, Comber **1880** street directory see www.lennonwylie.co.uk
Comber **High Street**, Halliday, William, Householder in Griffiths Valuation ~1863 several websites have details
Comber **High Street**, Henry, Robert, M.D., High Street , Comber **1907** street directory see www.lennonwylie.co.uk
Comber **High Street**, Hewitt, William, Householder in Griffiths Valuation ~1863 several websites have details
Comber **High Street**, Hughes, Daniel, Householder in Griffiths Valuation ~1863 several websites have details
Comber **High Street**, Hunter, Eliza, Householder in Griffiths Valuation ~1863 several websites have details
Comber **High Street**, Johnston, James, Householder in Griffiths Valuation ~1863 several websites have details
Comber **High Street**, Johnston, Miss, confectioner, **High Street**, , in Traders etc section, , **High Street**, Comber **1880** street directory see www.lennonwylie.co.uk
Comber **High Street**, Keilty-Agnes-Down: North-, Comber-1st Presbyterian Church Ulster Covenant 1912 in www.proni.gov.uk
Comber **High Street**, Kelly, George, Householder in Griffiths Valuation ~1863 several websites have details
Comber **High Street**, Kelly, Sarah, Householder in Griffiths Valuation ~1863 several websites have details
Comber **High Street**, Killen, Rev. James M., Householder in Griffiths Valuation ~1863 several websites have details
Comber **High Street**, Kirk, Jane, Householder in Griffiths Valuation ~1863 several websites have details

Comber **High Street**, Kirk-David-Down: North-, Comber-**Square (The)**, Ulster Covenant 1912 in www.proni.gov.uk

Comber **High Street**, Kirk-Sarah-Down: North-, Comber-1st Presbyterian Church Ulster Covenant 1912 in www.proni.gov.uk

Comber **High Street**, Lemon-Amy Ritchie-Down: North-, Comber-1st Presbyterian Church Ulster Covenant 1912 in www.proni.gov.uk

Comber **High Street**, Lemon-Annie-Down: North-, Comber-1st Presbyterian Church Ulster Covenant 1912 in www.proni.gov.uk

Comber **High Street**, Lemon-Elizabeth-Down: North-, Comber-1st Presbyterian Church Ulster Covenant 1912 in www.proni.gov.uk

Comber **High Street**, Lemon-Robert-Down: North-, Comber-**Square (The)**, Ulster Covenant 1912 in www.proni.gov.uk

Comber **High Street**, Lemon-Sarah-Down: North-, Comber-1st Presbyterian Church Ulster Covenant 1912 in www.proni.gov.uk

Comber **High Street**, Long, The Misses , Comber **??** street directory see www.lennonwylie.co.uk

Comber **High Street**, Marshall-Sarah-Down: North-, Comber-1st Presbyterian Church Ulster Covenant 1912 in www.proni.gov.uk

Comber **High Street**, Marsin-Bella-Down: North-, Comber-1st Presbyterian Church Ulster Covenant 1912 in www.proni.gov.uk

Comber **High Street**, Martin, Jane, Householder in Griffiths Valuation ~1863 several websites have details

Comber **High Street**, Martin-Robert-Down: North-, Comber-Orange Hall Ulster Covenant 1912 in www.proni.gov.uk

Comber **High Street**, Mawhinney-Minnie-Down: North-, Comber-1st Presbyterian Church Ulster Covenant 1912 in www.proni.gov.uk

Comber **High Street**, McCaw, John, Householder in Griffiths Valuation ~1863 several websites have details

Comber **High Street**, McCaw, William, Householder in Griffiths Valuation ~1863 several websites have details

Comber **High Street**, McClelland, Margaret, Householder in Griffiths Valuation ~1863 several websites have details

Comber **High Street**, McConnell, David, Householder in Griffiths Valuation ~1863 several websites have details

Comber **High Street**, McConnell, Ellen, Householder in Griffiths Valuation ~1863 several websites have details

Comber **High Street**, McCullagh, Anne, Householder in Griffiths Valuation ~1863 several websites have details

Comber **High Street**, McGowan, Catherine, Householder in Griffiths Valuation ~1863 several websites have details

Comber **High Street**, McKaig, Bridget, Householder in Griffiths Valuation ~1863 several websites have details

Comber **High Street**, McKaig, Daniel, Householder in Griffiths Valuation ~1863 several websites have details

Comber **High Street**, McKibbin, Joseph, Householder in Griffiths Valuation ~1863 several websites have details

Comber **High Street**, McKibbin-Lizzie-Down: North-, Comber-**Square (The)**, Ulster Covenant 1912 in www.proni.gov.uk

Comber **High Street**, McKibbin-William Jas-Down: North-, Comber-Orange Hall Ulster Covenant 1912 in www.proni.gov.uk

Comber **High Street**, McMillan-Agnes-Down: North-, Comber-1st Presbyterian Church Ulster Covenant 1912 in www.proni.gov.uk

Comber **High Street**, McMillan-Maggie-Down: North-, Comber-1st Presbyterian Church Ulster Covenant 1912 in www.proni.gov.uk

Comber **High Street**, McRoberts, Mary Jane, Householder in Griffiths Valuation ~1863 several websites have details

Comber **High Street**, Miskelly-Isabella-Down: North-, Comber-1st Presbyterian Church Ulster Covenant 1912 in www.proni.gov.uk

Comber **High Street**, Montgomery-Dorothea-Down: North-, Comber-**Square (The)**, Ulster Covenant 1912 in www.proni.gov.uk

Comber **High Street**, Montgomeryjohn —Householder in Griffiths Valuation ~1863 several websites have details

Comber **High Street**, Morrow, Agnes, Householder in Griffiths Valuation ~1863 several websites have details

Comber **High Street**, Morrow-Alexander-Down: North-, Comber-**Square (The)**, Ulster Covenant 1912 in www.proni.gov.uk

Comber **High Street**, Morrow-Lizzie-Down: North-, Comber-1st Presbyterian Church Ulster Covenant 1912 in www.proni.gov.uk

Comber **High Street**, Munn, David, Householder in Griffiths Valuation ~1863 several websites have details

Comber **High Street**, Munn, James, High Street Comber **1907** street directory see www.lennonwylie.co.uk

Comber **High Street**, Munn, James, Householder in Griffiths Valuation ~1863 several websites have details

Comber **High Street**, Munn, John, Householder in Griffiths Valuation ~1863 several websites have details

Comber **High Street**, Munn, John, Sr., Householder in Griffiths Valuation ~1863 several websites have details

Comber **High Street**, Munn, Samuel, Householder in Griffiths Valuation ~1863 several websites have details

Comber **High Street**, Munn, Thomas, Householder in Griffiths Valuation ~1863 several websites have details

Comber **High Street**, Munn-Matthew-Down: North-, Comber-Orange Hall Ulster Covenant 1912 in www.proni.gov.uk

Comber **High Street**, Murdoch, W. J., publican, High Street , Comber **1907** street directory see www.lennonwylie.co.uk

Comber **High Street**, Murdoch-I-Down: North-, Comber-1st Presbyterian Church Ulster Covenant 1912 in www.proni.gov.uk

Comber **High Street**, Murdock-Mary-Down: North-, Comber-1st Presbyterian Church Ulster Covenant 1912 in www.proni.gov.uk

Comber **High Street**, Nelson Riddle-Alicia-Down: North-, Comber-1st Presbyterian Church Ulster Covenant 1912 in www.proni.gov.uk

Comber **High Street**, Orr-Maggie-Down: North-, Comber-1st Presbyterian Church Ulster Covenant 1912 in www.proni.gov.uk

Comber **High Street**, Perrie-Lizzie-Down: North-, Comber-1st Presbyterian Church Ulster Covenant 1912 in www.proni.gov.uk

Comber **High Street**, Petticrew-Alicia-Down: North-, Comber-1st Presbyterian Church Ulster Covenant 1912 in www.proni.gov.uk

Comber **High Street**, Petticrew-William Gibson-Down: North-, Comber-**Square (The)**, Ulster Covenant 1912 in www.proni.gov.uk

Comber **High Street**, Petticrew-William-Down: North-, Comber-1st Presbyterian Church Ulster Covenant 1912 in www.proni.gov.uk

Comber **High Street**, Quinn, Felix, Householder in Griffiths Valuation ~1863 several websites have details

Comber **High Street**, Riddell, Henry, Householder in Griffiths Valuation ~1863 several websites have details

Comber **High Street**, Riddle, H., **High Street**, , in Traders etc section, , **High Street**, Comber **1880** street directory see www.lennonwylie.co.uk

Comber **High Street**, Riddle, Miss, High Street Comber **1907** street directory see www.lennonwylie.co.uk

Comber **High Street**, Ritchie, Henry D., Householder in Griffiths Valuation ~1863 several websites have details

Comber **High Street**, Ritchie-Josephine-Down: North-, Comber-1st Presbyterian Church Ulster Covenant 1912 in www.proni.gov.uk

Comber **High Street**, Robinson, Eliza, Householder in Griffiths Valuation ~1863 several websites have details

Comber **High Street**, Robinson-David-Down: North-, Comber-Orange Hall Ulster Covenant 1912 in www.proni.gov.uk

Comber **High Street**, Robinson-Mary-Down: North-, Comber-**Square (The)**, and Houses Ulster Covenant 1912 in www.proni.gov.uk

Comber **High Street**, Rogan-Mary-Down: North-, Comber-1st Presbyterian Church Ulster Covenant 1912 in www.proni.gov.uk

Comber **High Street**, Ross, Alexander, Householder in Griffiths Valuation ~1863 several websites have details

Comber **High Street**, Shaw, Elizabeth, Householder in Griffiths Valuation ~1863 several websites have details

Comber **High Street**, Shields-John-Down: North-, Comber-1st Presbyterian Church Ulster Covenant 1912 in www.proni.gov.uk

Comber **High Street**, Skillen-Agnes-Down: North-, Comber-**Square (The)**, and Houses Ulster Covenant 1912 in www.proni.gov.uk

Comber **High Street**, Skillen-Alexander-Down: North-, Comber-Orange Hall Ulster Covenant 1912 in www.proni.gov.uk

Comber **High Street**, Skillen-Ellenor-Down: North-, Comber-**Square (The)**, and Houses Ulster Covenant 1912 in www.proni.gov.uk

Comber **High Street**, Skillen-Margaret-Down: North-, Comber-1st Presbyterian Church Ulster Covenant 1912 in www.proni.gov.uk

Comber **High Street**, Skillen-Matthew-Down: North-, Comber-Orange Hall Ulster Covenant 1912 in www.proni.gov.uk

Comber **High Street**, Skillen-Rachel-Down: North-, Comber-1st Presbyterian Church Ulster Covenant 1912 in www.proni.gov.uk

Comber **High Street**, Skillen-William James-Down: North-, Comber-Orange Hall Ulster Covenant 1912 in www.proni.gov.uk

Comber **High Street**, Sloan-Mary-Down: North-, Comber-1st Presbyterian Church Ulster Covenant 1912 in www.proni.gov.uk

Comber **High Street**, Smith, Robert, Householder in Griffiths Valuation ~1863 several websites have details

Comber **High Street**, Smith, Sophia, Householder in Griffiths Valuation ~1863 several websites have details

Comber **High Street**, Smith, William, Householder in Griffiths Valuation ~1863 several websites have details

Comber **High Street**, Smyth-Annabella-Down: North-, Comber-**Square (The)**, Ulster Covenant 1912 in www.proni.gov.uk

Comber **High Street**, Smyth-Elizabeth-Down: North-, Comber-1st Presbyterian Church Ulster Covenant 1912 in www.proni.gov.uk
 Comber **High Street**, Smyth-Isabella-Down: North-, Comber-1st Presbyterian Church Ulster Covenant 1912 in www.proni.gov.uk
 Comber **High Street**, Smyth-James-Down: North-, Comber-Orange Hall Ulster Covenant 1912 in www.proni.gov.uk
 Comber **High Street**, Smyth-Lucinda-Down: North-, Comber-1st Presbyterian Church Ulster Covenant 1912 in www.proni.gov.uk
 Comber **High Street**, Smyth-Margaret-Down: North-, Comber-1st Presbyterian Church Ulster Covenant 1912 in www.proni.gov.uk
 Comber **High Street**, Smyth-Martha-Down: North-, Comber-1st Presbyterian Church Ulster Covenant 1912 in www.proni.gov.uk
 Comber **High Street**, Stewart, Mary Anne, Householder in Griffiths Valuation ~1863 several websites have details
 Comber **High Street**, Strickland, T., flesher, **High Street**, , in Traders etc section, , **High Street**, Comber **1880** street directory see www.lennonwylie.co.uk
 Comber **High Street**, Tennyly, Francis, Householder in Griffiths Valuation ~1863 several websites have details
 Comber **High Street**, Thompson, Alexander, Householder in Griffiths Valuation ~1863 several websites have details
 Comber **High Street**, Thompson, Jane, Householder in Griffiths Valuation ~1863 several websites have details
 Comber **High Street**, Thompson, Samuel, Householder in Griffiths Valuation ~1863 several websites have details
 Comber **High Street**, Thompson-Agnes-Down: North-, Comber-**Square (The)**, Ulster Covenant 1912 in www.proni.gov.uk
 Comber **High Street**, Thompson-Martha-Down: North-, Comber-**Square (The)**, Ulster Covenant 1912 in www.proni.gov.uk
 Comber **High Street**, Thompson-William John-Down: North-, Comber-Orange Hall Ulster Covenant 1912 in www.proni.gov.uk
 Comber **High Street**, Todd, John, Householder in Griffiths Valuation ~1863 several websites have details
 Comber **High Street**, Todd, Margaret, Householder in Griffiths Valuation ~1863 several websites have details
 Comber **High Street**, Todd, Wm., High Street Comber **1907** street directory see www.lennonwylie.co.uk
 Comber **High Street**, Waddle, Alexander, Householder in Griffiths Valuation ~1863 several websites have details
 Comber **High Street**, Walker, Mary, Householder in Griffiths Valuation ~1863 several websites have details
 Comber **High Street**, Warren, Isabella, Householder in Griffiths Valuation ~1863 several websites have details
 Comber **High Street**, Watson-Mary-Down: North-, Comber-1st Presbyterian Church Ulster Covenant 1912 in www.proni.gov.uk
 Comber **High Street**, Watt-Isabella F-Down: North-, Comber-1st Presbyterian Church Ulster Covenant 1912 in www.proni.gov.uk
 Comber **High Street**, Wightman-Agnes Jane-Down: North-, Comber-**Square (The)**, Ulster Covenant 1912 in www.proni.gov.uk
 Comber **High Street**, Wightman, J., shoe maker, High Street , Comber **1907** street directory see www.lennonwylie.co.uk
 Comber **High Street**, Wightman, J., shoe maker, **High Street**, , in Traders etc section, , **High Street**, Comber **1880** street directory see www.lennonwylie.co.uk
 Comber **High Street**, Wightman-John-Down: North-, Comber-**Square (The)**, Ulster Covenant 1912 in www.proni.gov.uk Comber
High Street, Williamson, Jane, Householder in Griffiths Valuation ~1863 several websites have details
 Comber **High Street**, Wilson, Jane, Householder in Griffiths Valuation ~1863 several websites have details
 Comber **High Street**, Wilson-Mary-Down: North-, Comber-1st Presbyterian Church Ulster Covenant 1912 in www.proni.gov.uk
 Comber **High Street**, Withers, William, Householder in Griffiths Valuation ~1863 several websites have details
 Comber **High Street**, Woods, Samuel, cattle dealer, High Street , Comber **1907** street directory see www.lennonwylie.co.uk
 Comber **High Street**, Young, Eliza, Householder in Griffiths Valuation ~1863 several websites have details

Comber **Hillsborough Road, Ballybeen** see under name and under Townland

Comber **Kerr Road Gransha** see Townland

Comber **Killinchy Road Collectors notes, Description, Detailed buildings etc , Inhabitants**

Comber **Killinchy Road Description,**

Comber **Killinchy Road Detailed buildings etc**

Comber **Killinchy Road** 109, Ballykeel, Comber, BT23 5NE ID 11774 HB24/16/042 House see the Crown © database www.ehsni.gov.uk/buildlist.

Comber **Killinchy Road** Eusemere No 20-22 see BT23 5LU ID 8597 HB24/15/097 House see the Crown © database www.ehsni.gov.uk/buildlist. Check its No 20 under Eusemere

Comber **Killinchy Road,** 191 Killinchy Road Comber Newtownards BT23 6AA ID 6329 HB24/17/060 House see the Crown © database www.ehsni.gov.uk/buildlist.

Comber **Killinchy Road,** Comber, the Marsh Bridge, nearby BT23 5AP ID 2334 HB24/15/026 Bridge see the Crown © database www.ehsni.gov.uk/buildlist.

Comber **Killinchy Road Inhabitants**

Comber **-Killinchy Road,** 191 Killinchy Road Comber Newtownards Co Down BT23 6AA ID 6329 HB24/17/060 House see the Crown © database www.ehsni.gov.uk/buildlist.

Comber **Killinchy Street Collectors notes, Description, Detailed buildings etc , Inhabitants**

Comber **Killinchy Street Description,**

Note from DR - Killinchy Street; Market Street is an old name for this street. Even earlier it was called Barry Street.

Comber **Killinchy Street Detailed buildings etc inc Post office**

Comber **Killinchy Street,** Northern Bank 1 Killinchy Street Comber BT23 5AP ID 12644 HB24/15/020 **Bank** see the Crown © database www.ehsni.gov.uk/buildlist.

Comber-Killinchy Street 8 Killinchy Street Comber BT23 5AP ID 12715 HB24/15/110 House see the Crown © database www.ehsni.gov.uk/buildlist.

Comber-Killinchy Street, 21 Killinchy Street Comber BT23 5AP ID 6657 HB24/15/024 A **Store** see the Crown © database www.ehsni.gov.uk/buildlist.

Comber-Killinchy Street, 23 Killinchy Street Comber BT23 5AP ID 6645 HB24/15/024 B House - Terrace see the Crown © database www.ehsni.gov.uk/buildlist.

Comber Killinchy Street, 25 Killinchy Street Comber BT23 5AP ID 2523 HB24/15/024 C House - Terrace see the Crown © database www.ehsni.gov.uk/buildlist.

Comber Killinchy Street, 27 Killinchy Street Comber BT23 5AP ID 6658 HB24/15/024 D House - Terrace see the Crown © database www.ehsni.gov.uk/buildlist.

Comber **Killinchy Street,** Manse Non-subscribing Presbyterian Church 15 Windmill Hill Comber Newtownards BT23 5WH ID 6648 HB24/15/034 C Rectories/ Manses etc see the Crown © database www.ehsni.gov.uk/buildlist.

Comber **Killinchy Street,** **RC Church of The Visitation** BT23 5AP ID 2877 HB24/15/025 Church see the Crown © database www.ehsni.gov.uk/buildlist.

Comber **Killinchy Street**, Second Comber Presbyterian Church Killinchy Street Comber BT23 5AP ID 6633 HB24/15/021 Church see the Crown © database www.ehsni.gov.uk/buildlist.

Comber Killinchy Street Inhabitants

Comber-**Killinchy Street**, Connor-Agnes M-Down: North-, Comber-**Square (The)**, and Houses Ulster Covenant 1912 in www.proni.gov.uk

Comber-**Killinchy Street**, Crichton, Jane, **Killinchy Street** Comber, Belfast: South, Saint Anne's, Old Town Hall, Ulster Covenant 1912 in www.proni.gov.uk

Comber-**Killinchy Street**, Crichton, William, **Killinchy Street** Comber, Down: North, Comber, **Square (The)**, Ulster Covenant 1912 in www.proni.gov.uk

Comber-**Killinchy Street**, Crishton, Charles, **Killinchy Street** Comber, Down: North, Comber, **Square (The)**, Ulster Covenant 1912 in www.proni.gov.uk

Comber-**Killinchy Street**, Crishton, John, Comber, Down: North, Comber, **Square (The)**, Ulster Covenant 1912 in www.proni.gov.uk

Comber-**Killinchy Street**, Crishton, John, **Killinchy Street** Comber, Down: North, Comber, **Square (The)**, Ulster Covenant 1912 in www.proni.gov.uk

Comber-**Killinchy Street**, Cutler-Kate-Down: North-, Comber-**Square (The)**, and Houses Ulster Covenant 1912 in www.proni.gov.uk

Comber-**Killinchy Street**, Grainger-Mary-Down: North-, Comber-**Square (The)**, and Houses Ulster Covenant 1912 in www.proni.gov.uk

Comber-**Killinchy Street**, Granger-Anna-Down: North-, Comber-1st Presbyterian Church Ulster Covenant 1912 in www.proni.gov.uk

Comber-**Killinchy Street**, Griffin-James-Down: North-, Comber-**Square (The)**, Ulster Covenant 1912 in www.proni.gov.uk

Comber-**Killinchy Street**, Hamilton-Alexander-Down: North-, Comber-1st Presbyterian Church Ulster Covenant 1912 in www.proni.gov.uk

Comber-**Killinchy Street**, Hamilton-Margaret-Down: North-, Comber-**Square (The)**, Ulster Covenant 1912 in www.proni.gov.uk

Comber-**Killinchy Street**, Hare-James-Down: North-, Comber-**Square (The)**, Ulster Covenant 1912 in www.proni.gov.uk

Comber-**Killinchy Street**, Hasley-Margretann-Down: North-, Comber-Homes Ulster Covenant 1912 in www.proni.gov.uk

Comber-**Killinchy Street**, Heasley-M-Down: North-, Comber-**Square (The)**, Ulster Covenant 1912 in www.proni.gov.uk

Comber-**Killinchy Street**, Hiles-John W-Down: North-, Comber-Orange Hall Ulster Covenant 1912 in www.proni.gov.uk

Comber-**Killinchy Street**, Hiles-William-Down: North-, Comber-**Square (The)**, Ulster Covenant 1912 in www.proni.gov.uk

Comber-**Killinchy Street**, Hughes-Robert-Down: North-, Comber-**Square (The)**, Ulster Covenant 1912 in www.proni.gov.uk

Comber-**Killinchy Street**, Kennedy, W., grocer, Killinchy Street , Comber **1907** street directory see www.lennonwylie.co.uk

Comber-**Killinchy Street**, Kennedy, W., grocer, **Killinchy Street**, , in Traders etc section, , , **Killinchy Street**, Comber **1880** street directory see www.lennonwylie.co.uk

Comber-**Killinchy Street**, Lamont-Andrew-Down: North-, Comber-**Square (The)**, Ulster Covenant 1912 in www.proni.gov.uk

Comber-**Killinchy Street**, Lamont-Catherine-Down: North-, Comber-**Square (The)**, and Houses Ulster Covenant 1912 in www.proni.gov.uk

Comber-**Killinchy Street**, Long, Ann, grocer, **Killinchy Street**, , in Traders etc section, , , **Killinchy Street**, Comber **1880** street directory see www.lennonwylie.co.uk

Comber-**Killinchy Street**, Mackey-Sarah-Down: North-, Comber-**Square (The)**, and Houses Ulster Covenant 1912 in www.proni.gov.uk

Comber-**Killinchy Street**, Maginn, M., dress maker, Killinchy Street , Comber **1907** street directory see www.lennonwylie.co.uk

Comber-**Killinchy Street**, Maginn, M., dyer, **Killinchy Street**, , in Traders etc section, , , **Killinchy Street**, Comber **1880** street directory see www.lennonwylie.co.uk

Comber-**Killinchy Street**, Maginn-Jane-Down: North-, Comber-**Square (The)**, Ulster Covenant 1912 in www.proni.gov.uk

Comber-**Killinchy Street**, McConnon-Lizzie-Down: North-, Comber-**Square (The)**, and Houses Ulster Covenant 1912 in www.proni.gov.uk

Comber-**Killinchy Street**, McMorran, John, boot maker, Killinchy Street , Comber **1907** street directory see www.lennonwylie.co.uk

Comber-**Killinchy Street**, McMorran-Maggie-Down: North-, Comber-**Square (The)**, and Houses Ulster Covenant 1912 in www.proni.gov.uk

Comber-**Killinchy Street**, Munn, Miss, grocer, **Killinchy Street**, , in Traders etc section, , , **Killinchy Street**, Comber **1880** street directory see www.lennonwylie.co.uk

Comber-**Killinchy Street**, Proctor-B-Down: North-, Comber-1st Presbyterian Church Ulster Covenant 1912 in www.proni.gov.uk

Comber-**Killinchy Street**, Proctor-Hugh-Down: North-, Comber-**Square (The)**, Ulster Covenant 1912 in www.proni.gov.uk

Comber-**Killinchy Street**, Proctor-Mary S-Down: North-, Comber-1st Presbyterian Church Ulster Covenant 1912 in www.proni.gov.uk

Comber-**Killinchy Street**, Proctor-Mary-Down: North-, Comber-1st Presbyterian Church Ulster Covenant 1912 in www.proni.gov.uk

Comber-**Killinchy Street**, Quinn-Mary-Down: North-, Comber-**Square (The)**, Ulster Covenant 1912 in www.proni.gov.uk

Comber-**Killinchy Street**, Robinson-S-Down: North-, Comber-1st Presbyterian Church Ulster Covenant 1912 in www.proni.gov.uk

Comber-**Killinchy Street**, Rodgers-Robert-Down: North-, Comber-**Square (The)**, Ulster Covenant 1912 in www.proni.gov.uk

Comber-**Killinchy Street**, Shean, James, J.P., Killinchy Street , Comber **1907** street directory see www.lennonwylie.co.uk

Comber-**Killinchy Street**, Shean, Joseph, woollen draper, etc., **Killinchy Street**, in Traders etc section, , , **Killinchy Street**, Comber **1880** street directory see www.lennonwylie.co.uk

Comber-**Killinchy Street**, Simpson, James, bookkeeper, Killinchy Street , Comber **1907** street directory see www.lennonwylie.co.uk

Comber-**Killinchy Street**, Simpson, R., grain mer. & spirit dearl., **Killinchy Street**, , in Traders etc section, Comber **1880** street directory see www.lennonwylie.co.uk

Comber-**Killinchy Street**, Simpson, A., grain merchant and spirit dealer Comber **1907** street directory see www.lennonwylie.co.uk

Comber-**Killinchy Street**, Simpson-A O-Down: North-, Comber-Variou Ulster Covenant 1912 in www.proni.gov.uk

Comber-**Killinchy Street**, Taylor, David A. Rev. **Presbyterian Church and Manse**

Comber-Killinchy Street, Taylor, Rev. David A., The Manse, in Clergy and Gentry section, Comber 1880 street directory see www.lennonwylie.co.uk

Comber Lower Crescent Detailed buildings etc

Comber 2-8 Lower Crescent , Comber 2-8 Town Parks Comber Co Down BT23 5BU ID 10538 HB24/14/002 House - Terrace see the Crown © database www.ehnsi.gov.uk/buildlist.

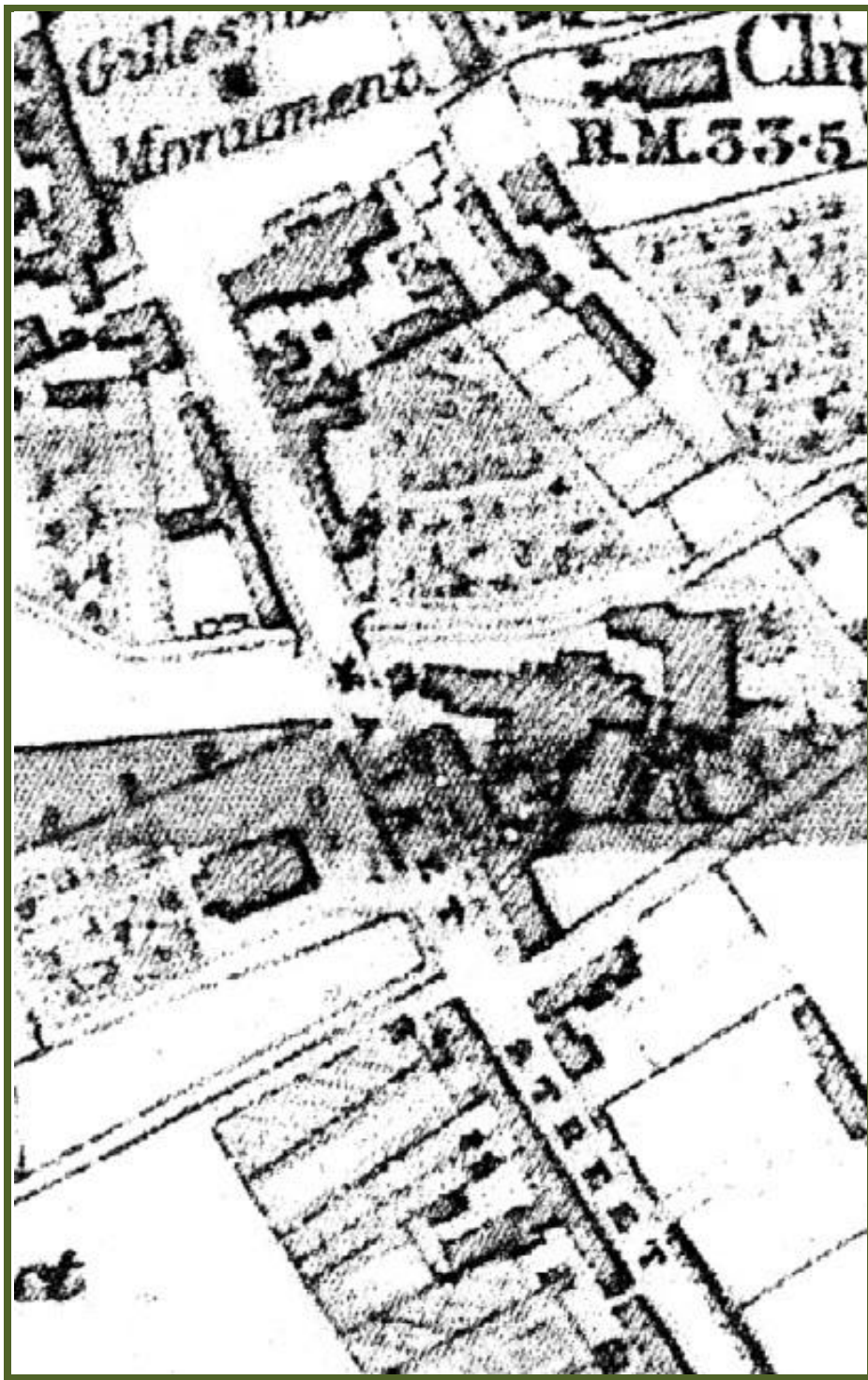
Comber Magherascouse Road see Townland

Comber Main Street Description, **check**

Comber Main Street Inhabitants

Main Street, Jervis, George, spirit dealer, Main Street, , in Traders etc section, , Main Street, Comber 1880 street directory see www.lennonwylie.co.uk

Comber Market Street surveyed 1858, enlarged from scale 6 inches to the mile. OS Ist revision to the Ist series. [with acknowledgment to The Education and Library Service of the South Eastern Education and Library Board.] v **JPEG**



Comber Market Street Collectors notes, Description, Detailed buildings etc , Inhabitants

Comber Market Street Description,

Comber Market Street Detailed buildings etc

Occupiers as listed in the Valuation of Tenements: Union of Newtownards; Comber Market Street in Comber Parish- [1863] with acknowledgment to The Education and Library Service of the South Eastern Education and Library Board.

The left hand column reference is the actual location of the occupier etc on a special 6" inch map, 'Griffiths Valuation annotated map' An alphabetical list of these and other entries follows this table

No. and Letters of Reference to Map.	Names.		Description of Tenement.	Area.			Rateable Annual Valuation.		Total Annual Valuation of Rateable Property.					
	Townlands and Occupiers.	Immediate Lessors.		A.	R.	P.	Land.	Buildings.						
							£ s. d.	£ s. d.		£ s. d.				
	MARKET-STREET.													
56	1	Joseph Shean, . . .	Marquis of Londonderry	Hc., off., yd., & sm. gar.	—	—	26	0	0	26	0	0		
	2	Mary Ritchie, . . .	Joseph Shean, . . .	House,	—	—	2	5	0	2	5	0		
	3	Agnes Mackay, . . .	Same,	House,	—	—	2	5	0	2	5	0		
	4	Samuel Martin, . . .	Same,	House,	—	—	2	5	0	2	5	0		
	5	Jane Finlay, . . .	Mary M'Kee, . . .	House,	—	—	2	5	0	2	5	0		
	6	Second Presbyterian Church and land, . . .	(See Exemptions.)											
	7	Erasmus Smith's School house and yard, . . .	(See Exemptions.)											
	8	Rev. John Rogers, . . .	Committee of Second Presbyterian Church,	Manse, off., yd., & garden, Land,	0	1	30	1	10	0	16	10	0	
	- a	Rev. John Rogers, . . .	Marquis of Londonderry	Land,	1	3	23	4	10	0	—	4	10	0
	9	Jane M'Ginn, . . .	Eliza M'Ginn, . . .	House, office, and yard,	—	—	2	0	0	2	0	0		
	10	Eliza M'Ginn, . . .	Marquis of Londonderry	House, yard, & garden,	0	0	20	0	5	0	2	5	0	
	11	Thomas Drennan, . . .	Eliza M'Ginn, . . .	Ho., off., yd., & sm. gar.	—	—	2	0	0	2	0	0		
	12	James Rogan, . . .	John Miller (Distiller),	Ho., off., yd., & sm. gar.	—	—	2	0	0	2	0	0		
	13	John Sloan, . . .	Same,	Ho., off., yd., & sm. gar.	—	—	2	0	0	2	0	0		
	14	Robert Wilson, . . .	Same,	Ho., off., yd., & sm. gar.	—	—	2	0	0	2	0	0		
	15	Eliza Douglas, . . .	Isabella M'Gowan, . . .	House,	—	—	1	10	0	1	10	0		
	16	Isabella M'Gowan, . . .	Marquis of Londonderry	Ho., off., yd., & sm. gar.	—	—	2	10	0	2	10	0		
	17	Jane M'Gowan, . . .	Same,	Ho., off., yd., & sm. gar.	—	—	2	0	0	2	0	0		
	18	David Wilson, . . .	James Robinson, . . .	Ho., off., yd., & sm. gar.	—	—	14	0	0	14	0	0		
	19	Unoccupied, . . .	David M'Gowan, . . .	House,	—	—	3	10	0	3	10	0		
	20	David M'Gowan, . . .	Marquis of Londonderry	House, shed, yard, and small garden (in rear),	—	—	2	15	0	2	15	0		
	21	Unoccupied, . . .	David M'Gowan, . . .	House and yard, . . .	—	—	3	0	0	3	0	0		
	22	Robert Robb, . . .	Same,	Ho., yard, & sm. garden,	—	—	1	15	0	1	15	0		
	23	William White, . . .	Marquis of Londonderry	House, shed, yard, & gar.	0	0	26	0	5	0	3	5	0	
	24	Hugh Hamilton, . . .	William White, . . .	Ho., yard, & sm. garden,	—	—	2	0	0	2	0	0		
	25	William Robinson, . . .	Marquis of Londonderry	House, shed, yard, & gar.	0	0	20	0	5	0	2	0	0	
	26	Hugh White, . . .	William Robinson, . . .	House, shed, and yard,	—	—	1	15	0	1	15	0		
	27	William Young, . . .	Marquis of Londonderry	Ho., off., yd., & sm. gar.	—	—	3	15	0	3	15	0		
	28	William Nolan, . . .	Esther Robinson, . . .	Ho., yard, & sm. garden,	—	—	2	0	0	2	0	0		
	29	William Patton, . . .	Same,	Ho., yard, & sm. garden,	—	—	2	0	0	2	0	0		
	30	Hugh Murphy, . . .	Marquis of Londonderry	Ho., yard, & sm. garden,	—	—	3	10	0	3	10	0		
	31	Robert Corrigan, . . .	William Gordon, . . .	House and yard, . . .	—	—	1	15	0	1	15	0		
	32	William Gordon, . . .	Marquis of Londonderry	Ho., shed, yd., & sm. gar.	—	—	2	5	0	2	5	0		
	- 33 & 34	Unoccupied, . . .	Same,	Market-house and yard,	0	1	16	—	—	12	0	0		
	35	William Kennedy, . . .	Isaac Andrews, . . .	Ho., off., yd., & sm. gar.	—	—	3	15	0	3	15	0		
	36	Joseph Fleeman, . . .	Same,	Ho., yard, & sm. garden,	—	—	2	0	0	2	0	0		
	37	Thomas Bohill, . . .	Same,	Ho., yard, & sm. garden,	—	—	2	0	0	2	0	0		
	38	William Munn, . . .	Same,	Ho., yard, & sm. garden,	—	—	2	0	0	2	0	0		
	39	Robert Lamont, . . .	Same,	Ho., shed, yd., & sm. gar.	—	—	2	0	0	2	0	0		
	40	John Miller, . . .	Marquis of Londonderry	Distillery, malt-house, kilns, and yard, . . .	—	—	140	0	0	140	0	0		
	41ab	William Napier, . . .	John Miller, . . .	Ho., off., yard, & garden,	0	1	11	1	0	0	11	0	0	
	42	Anne Long, . . .	Robert Stitt, . . .	House and yard, . . .	—	—	3	5	0	3	5	0		
	43	Robert Simpson, . . .	Same,	House, offices, and yard,	—	—	13	0	0	13	0	0		
	44	Anne Long, . . .	Same,	House, offices, and yard,	—	—	6	10	0	6	10	0		

Comber **Market Street Inhabitants**

Comber, **Market Street**, Anderson-James-Down: North-, Comber-Orange Hall Ulster Covenant 1912 in www.proni.gov.uk

Comber **Market Street**, Bohill, Thomas, Householder in Griffiths Valuation ~1863 several websites have details

Comber **Market Street**, Corrigan, Robert, Householder in Griffiths Valuation ~1863 several websites have details

Comber **Market Street**, Douglas, Eliza, Householder in Griffiths Valuation ~1863 several websites have details

Comber **Market Street**, Drennan, Thomas, Householder in Griffiths Valuation ~1863 several websites have details

Comber **Market Street**, Finlay, Jane, Householder in Griffiths Valuation ~1863 several websites have details

Comber **Market Street**, Fleeman, Joseph, Householder in Griffiths Valuation ~1863 several websites have details

Comber **Market Street**, Gordon, William, Householder in Griffiths Valuation ~1863 several websites have details

Comber **Market Street**, Hamilton, Hugh, Householder in Griffiths Valuation ~1863 several websites have details

Comber **Market Street**, Kennedy, William, Householder in Griffiths Valuation ~1863 several websites have details

Comber **Market Street**, Lamont, Robert, Householder in Griffiths Valuation ~1863 several websites have details

Comber **Market Street**, Long, Anne, Householder in Griffiths Valuation ~1863 several websites have details

Comber **Market Street**, Mackay, Agnes, Householder in Griffiths Valuation ~1863 several websites have details

Comber **Market Street**, Martin, Samuel, Householder in Griffiths Valuation ~1863 several websites have details

Comber, **Market Street**, McClelland-John-Down: North-, Comber-**Square (The)**, Ulster Covenant 1912 in www.proni.gov.uk

Comber **Market Street**, Mc Ginn, Eliza, Householder in Griffiths Valuation ~1863 several websites have details

Comber **Market Street**, Mc Ginn, Jane, Householder in Griffiths Valuation ~1863 several websites have details

Comber **Market Street**, Mc Gowan, David, Householder in Griffiths Valuation ~1863 several websites have details

Comber **Market Street**, Mc Gowan, Isabella, Householder in Griffiths Valuation ~1863 several websites have details

Comber **Market Street**, Mc Gowan, Jane, Householder in Griffiths Valuation ~1863 several websites have details

Comber **Market Street**, Miller, John, Householder in Griffiths Valuation ~1863 several websites have details

Comber **Market Street**, Munn, William, Householder in Griffiths Valuation ~1863 several websites have details

Comber **Market Street**, Murphy, Hugh, Householder in Griffiths Valuation ~1863 several websites have details

Comber **Market Street**, Napier, William, Householder in Griffiths Valuation ~1863 several websites have details

Comber **Market Street**, Nolan, William, Householder in Griffiths Valuation ~1863 several websites have details

Comber **Market Street**, Patton, William, Householder in Griffiths Valuation ~1863 several websites have details

Comber **Market Street**, Ritchie, Mary, Householder in Griffiths Valuation ~1863 several websites have details

Comber **Market Street**, Robb, Robert, Householder in Griffiths Valuation ~1863 several websites have details

Comber **Market Street**, Robinson, William, Householder in Griffiths Valuation ~1863 several websites have details

Comber **Market Street**, Rogan, James, Householder in Griffiths Valuation ~1863 several websites have details

Comber **Market Street**, Rogers, Rev. John, Householder in Griffiths Valuation ~1863 several websites have details

Comber **Market Street**, Shean, Joseph, Householder in Griffiths Valuation ~1863 several websites have details

Comber **Market Street**, Simpson, Robert, Householder in Griffiths Valuation ~1863 several websites have details

Comber **Market Street**, Sloan, John, Householder in Griffiths Valuation ~1863 several websites have details

Comber **Market Street**, White, Hugh, Householder in Griffiths Valuation ~1863 several websites have details

Comber **Market Street**, White, William, Householder in Griffiths Valuation ~1863 several websites have details

Comber **Market Street**, Wilson, David, Householder in Griffiths Valuation ~1863 several websites have details

Comber **Market Street**, Wilson, Robert, Householder in Griffiths Valuation ~1863 several websites have details

Comber **Market Street**, Young, William, Householder in Griffiths Valuation ~1863 several websites have details

Comber **McConnell's Row Description**

Where is this in Comber, a first clue suggests it might have been in Mill Street, Comber. Ros Davies has a reference to a Hugh Cleland Comber of **McConnell's Row in Mill St, Newtownards**; leased a house, office, yard & small garden in 1863 from Ellen McConnell GV Google doesn't show any **McConnell's Row in Newtownards**. OR is it much more likely to have a connection to McConnell's yard, High Street, Comber see entry below and its unexamined source www.ehnsi.gov.uk/buildist.

Comber **McConnell's Row Inhabitants**

Comber **McConnell's Row**, Casement, Francis, Householder in Griffiths Valuation ~1863 several websites have details

Comber **McConnell's Row**, Cleland, Hugh, Householder in Griffiths Valuation ~1863 several websites have details

Comber **McConnell's Row**, Conn, David, Householder in Griffiths Valuation ~1863 several websites have details

Comber **McConnell's Row**, Dunbar, James, Householder in Griffiths Valuation ~1863 several websites have details

Comber **McConnell's Row**, Galway, James, Householder in Griffiths Valuation ~1863 several websites have details

Comber **McConnell's Row**, Mc Caw, John, Householder in Griffiths Valuation ~1863 several websites have details

Comber **McConnell's Row**, Middleton, John, Householder in Griffiths Valuation ~1863 several websites have details

Comber **McConnell's Row**, Munn, John, Householder in Griffiths Valuation ~1863 several websites have details

Comber **McConnell's Row**, Swan, George, Householder in Griffiths Valuation ~1863 several websites have details

Comber **McConnell's Row**, Thompson, Elizabeth, Householder in Griffiths Valuation ~1863 several websites have details

Comber **McConnell's Row**, Thompson, William, Householder in Griffiths Valuation ~1863 several websites have details

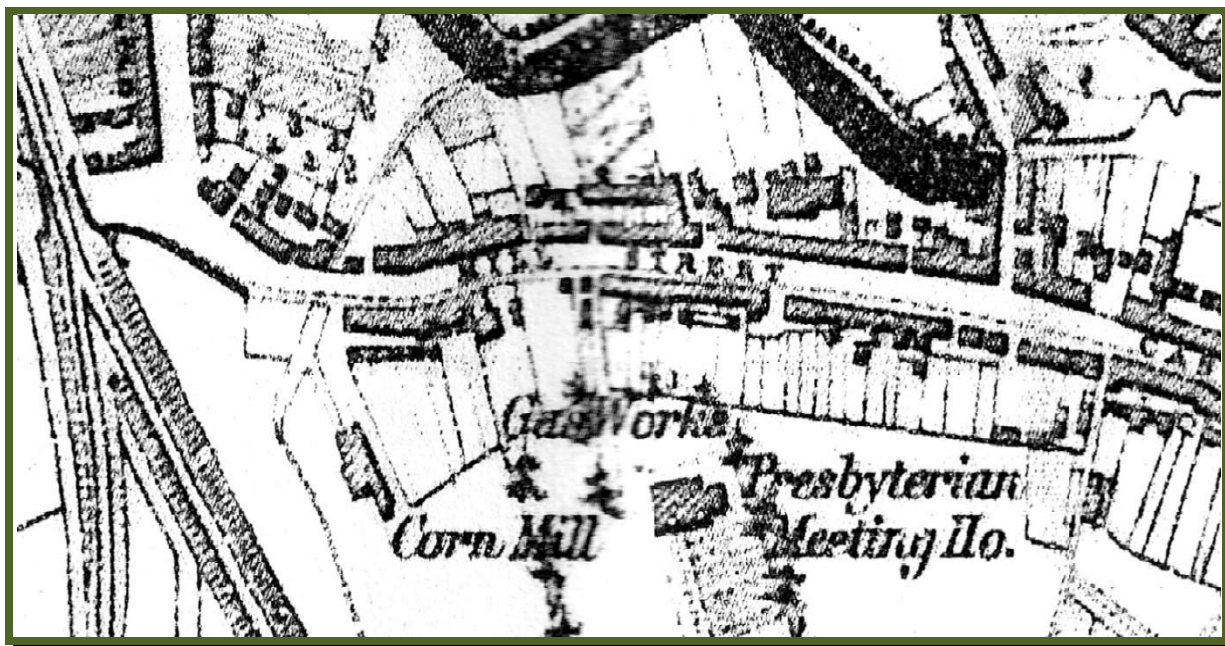
Comber **McConnell's yard**, High Street, Comber, BT23 5QE ID 12705 HB24/15/099 Outbuildings see the Crown © database www.ehsni.gov.uk/buildlist.

Comber **Mill Lane Inhabitants**

Comber **Mill Lane**, Stewart-Sarah-Down: North-, Comber-**Square (The)**, Ulster Covenant 1912 in www.proni.gov.uk

Comber Mill Street map enlarged from the 1858 surveyed and published 1863, scale 6 inches to the mile.

OS 1st revision to the 1st series. [with acknowledgment to **The Education and Library Service of the South Eastern Education and Library Board.**] v **JPEG**



Comber Mill Street Collectors notes, Description, Detailed buildings etc , Inhabitants

Comber Mill Street Description,

Comber Mill Street, **Image** [graphic] [between 1880-1900]. Image: 1 **Photographic negative** glass 16.5 x 21.5 cm. In **Photographic Collections** LROY 7974. Reproduction rights owned by National Library of Ireland

Comber Mill Street Detailed buildings etc

Comber Mill Street, 4-14 Mill Street, Comber, , BT23 5EQ ID 12649 HB24/15/029 House - Terrace see the Crown © database www.ehsni.gov.uk/buildlist.

Comber -Mill Street, 36-40 Mill Street Comber BT23 5EQ ID 12682 HB24/15/072 House - Terrace see the Crown © database www.ehsni.gov.uk/buildlist.

Comber Mill Street, [Formerly J.A. MacDonald's shop] 44-46 Mill Street Comber BT23 5EQ ID 6654 HB24/15/096 Shop see the Crown © database www.ehsni.gov.uk/buildlist.

Comber-Mill Street, 58-60 Mill Street Comber BT23 5EQ ID 12716 HB24/15/111 House see the Crown © database www.ehsni.gov.uk/buildlist.

Comber-Mill Street, 97-99 Mill Street Comber BT23 5EG ID 12686 HB24/15/076 House - Terrace see the Crown © database www.ehsni.gov.uk/buildlist.

Comber-Mill Street, 17-29 Mill Street Comber BT23 5EG ID 12684 HB24/15/074 House - Terrace see the Crown © database www.ehsni.gov.uk/buildlist.

Comber-Mill Street, 57-79 Mill Street Comber BT23 5EG ID 12685 HB24/15/075 House - Terrace see the Crown © database www.ehsni.gov.uk/buildlist.

Comber-Mill Street, Thompson's Hall 90-92 Mill Street Comber BT23 5EQ ID 12683 HB24/15/073 **University/ College Building** see the Crown © database www.ehsni.gov.uk/buildlist.

Comber-Mill Street, Comber Non-subscribing Presbyterian Church Mill Street Comber ID 8593 HB24/15/034 A Church see the Crown © database www.ehsni.gov.uk/buildlist.

Comber-Mill Street, Gates at Comber Non-subscribing Presbyterian Church Mill Street Comber ID 12814 HB24/15/034 D Gates/ Screens/ Lodges see the Crown © database www.ehsni.gov.uk/buildlist.

Comber-Mill Street, Hall at Comber Non-subscribing Presbyterian Church Mill Street Comber BT23 5EQ ID 8594 HB24/15/034 B Hall see the Crown © database www.ehsni.gov.uk/buildlist.

Comber-Mill Street, Occupiers as listed in the Valuation of Tenements: Union of Newtownards; Comber Mill Street in Comber Parish- [1863] with acknowledgment to The Education and Library Service of the South Eastern Education and Library Board. The left hand column reference is the actual location of the occupier etc on a special 6" inch map, 'Griffiths Valuation annotated map' An alphabetical list of these and other entries follows this table

No. and Letters of Reference to Map.	Names.		Description of Tenement.	Area.	Rateable Annual Valuation.		Total Annual Valuation of Rateable Property.
	Townlands and Occupiers.	Immediate Lessors.			Land.	Buildings.	
				A. R. P.	£ s. d.	£ s. d.	£ s. d.
	MILL-STREET.						
1	James Johnston,	John Kerr,	House, office, and yard,	—	—	3 0 0	3 0 0
56 2, 3	John Glover,	John Kerr,	Ho., off., yd., & garden,	—	—	8 0 0	8 0 0
4	Eliza Gibson,	Same,	House,	—	—	1 10 0	1 10 0
5	John Classon,	Same,	Ho., off., yd., & sm. gar.	—	—	3 0 0	3 0 0
6	John Cooper,	Same,	Ho., off., yd., & garden,	—	—	1 15 0	1 15 0
7	Martha Stewart,	Same,	House,	—	—	1 10 0	1 10 0
8, 9, 10	James Riddell,	Marquis of Londonderry	Ho., off., yd., & garden,	0 0 25	0 5 0	5 15 0	6 0 0
11	John M'Master,	Reps. James Allen,	Ho., off., yd., & sm. gar.	—	—	7 0 0	7 0 0
12	Susan Fisher,	Same,	House, yard, and small garden (in rear),	—	—	1 15 0	1 15 0
13	John Nelson,	Same,	House, yard, and small garden (in rear),	—	—	1 15 0	1 15 0
14	John Gilmour,	Same,	House, yard, and small garden (in rear),	—	—	1 5 0	1 5 0
15	James Cardwell,	Same,	House, yard, and small garden (in rear),	—	—	1 10 0	1 10 0
16	James Connolly,	Same,	Ho., off., yd., & sm. gar.	—	—	3 0 0	3 0 0
17	Mary Conroy,	Same,	Ho., yard, & sm. garden,	—	—	2 0 0	2 0 0
18	John Dunbar,	Same,	Ho., yard, & sm. garden,	—	—	1 15 0	1 15 0
19	James Anderson,	Same,	Ho., yard, & sm. garden,	—	—	2 0 0	2 0 0
20	Mary Dick,	Same,	Ho., yard, & sm. garden,	—	—	1 15 0	1 15 0
21	William Robinson,	Marquis of Londonderry	Ho., off., yd., & sm. gar.	—	—	5 10 0	5 10 0
22	Rachel Gilliland,	William Robinson,	Ho., yard, & sm. garden,	—	—	3 0 0	3 0 0
23	Michael Robb,	Marquis of Londonderry	Ho., off., yd., & garden,	0 0 23	0 5 0	8 5 0	8 10 0
24	Margaret Robinson,	Rep. James Allen,	Ho., off., yd., & sm. gar.	—	—	2 15 0	2 15 0
25	Margaret Jameson,	Same,	Ho., off., yd., & sm. gar.	—	—	2 15 0	2 15 0
26	Thomas Myers,	Same,	Ho., off., yd., & sm. gar.	—	—	2 15 0	2 15 0
27	George Kelly,	Same,	Ho., off., yd., & sm. gar.	—	—	2 15 0	2 15 0
28	Thomas Todd,	Same,	Ho., off., yd., & sm. gar.	—	—	3 0 0	3 0 0
29	Robert Shannon,	Same,	Ho., off., yd., & sm. gar.	—	—	2 15 0	2 15 0
30	Henry Morrison,	Same,	Ho., off., yd., & sm. gar.	—	—	2 15 0	2 15 0
31	Samuel Thompson,	Marquis of Londonderry	Ho., yard, & sm. garden,	—	—	2 10 0	2 10 0
32	William Mills,	Robert Shannon,	Ho., off., yd., & sm. gar.	—	—	2 15 0	2 15 0
33	Hugh Shannon,	Alexander Thompson,	Ho., yard, & sm. garden,	—	—	1 15 0	1 15 0
34	Alexander Thompson,	Marquis of Londonderry	Ho., off., yd., & sm. gar.	—	—	2 5 0	2 5 0
35	John M'Ilwraith,	Same,	House, office, forge, yard, and garden,	0 0 25	0 10 0	5 0 0	5 10 0
36	Margaret M'Millan,	Same,	Ho., off., yd., & sm. gar.	—	—	3 10 0	3 10 0
37	Eliza Gray,	James Meharry,	Ho., yard, & sm. garden,	—	—	1 15 0	1 15 0
38	Robert Graham,	Same,	Ho., yard, & sm. garden,	—	—	1 15 0	1 15 0
39	James Morrow,	Same,	Ho., yard, & sm. garden,	—	—	1 10 0	1 10 0
40	Samuel Hall,	Robert Price,	Ho., yard, & sm. garden,	—	—	3 0 0	3 0 0
41	Robert Price,	Marquis of Londonderry	Ho., off., yd., & garden,	0 1 37	0 15 0	4 0 0	4 15 0
42	Robert Dunlop,	Same,	Ho., off., yd., & sm. gar.	—	—	3 0 0	3 0 0
43	John M'Cullagh,	John Corbett,	Ho., off., yd., & sm. gar.	—	—	2 10 0	2 10 0
44	James Montgomery,	Same,	Ho., yard, & sm. garden,	—	—	2 0 0	2 0 0
45	William Gibson,	Same,	Ho., yard, & sm. garden,	—	—	2 0 0	2 0 0
46	David Browne,	Marquis of Londonderry	House, offices, and yard,	—	—	2 15 0	2 15 0
47	Robert Patten,	Henry Ritchie,	House, offices, and yard,	—	—	10 0 0	10 0 0
48	Alexander Cameron,	Same,	House and yard,	—	—	4 0 0	4 0 0
49	Mary Childs,	Same,	House and yard,	—	—	3 15 0	3 15 0
50	John Gaghey,	Same,	House and yard,	—	—	3 15 0	3 15 0
51	Robert Todd,	Marquis of Londonderry	Ho., off., yd., & sm. gar.	—	—	11 0 0	11 0 0
52	Samuel M'Cleery, (M'Connell's-row.)	Same,	Ho., off., yd., & sm. gar.	—	—	4 10 0	4 10 0
53	David Conn,	Ellen M'Connell,	Ho., off., yd., & sm. gar.	—	—	2 5 0	2 5 0
54	William Thompson,	Same,	Ho., off., yd., & sm. gar.	—	—	1 15 0	1 15 0
55	John Middleton,	Same,	Ho., off., yd., & sm. gar.	—	—	1 15 0	1 15 0
56	Elizabeth Thompson,	Same,	Ho., off., yd., & sm. gar.	—	—	1 15 0	1 15 0
57	George Swan,	Same,	Ho., off., yd., & sm. gar.	—	—	1 15 0	1 15 0
58	James Galway,	Same,	Ho., off., yd., & sm. gar.	—	—	1 15 0	1 15 0
59	Hugh Cleland,	Same,	Ho., off., yd., & sm. gar.	—	—	1 15 0	1 15 0
60	James Dunbar,	Same,	Ho., off., yd., & sm. gar.	—	—	1 15 0	1 15 0
61	John Munn,	Same,	Ho., off., yd., & sm. gar.	—	—	1 15 0	1 15 0
62	John M'Caw,	Same,	Ho., off., yd., & sm. gar.	—	—	1 15 0	1 15 0
63	Francis Casement,	Same,	Ho., off., yd., & sm. gar.	—	—	1 15 0	1 15 0

56	64	Elizabeth M'Mullen, .	Ellen M'Connell, .	Ho., off., yd., & sm. gar.	—	—	1 15 0	1 15 0
	65	Anne M'Mullen, .	Same, . . .	Ho., off., yd., & sm. gar.	—	—	1 15 0	1 15 0
	66	John Hanna, . . .	Same, . . .	Ho., off., yd., & sm. gar.	—	—	1 15 0	1 15 0
	67	Jane Hanna, . . .	Same, . . .	Ho., off., yd., & sm. gar.	—	—	1 15 0	1 15 0
	68	Maria Miller, . . .	Same, . . .	Ho., off., yd., & sm. gar.	—	—	1 15 0	1 15 0
	69	Archibald Miller, . . .	Same, . . .	Ho., off., yd., & sm. gar.	—	—	1 15 0	1 15 0
	70	John Cregan, . . .	Same, . . .	Ho., off., yd., & sm. gar.	—	—	1 15 0	1 15 0
	71	Michael Todd, . . .	Same, . . .	House, offices, and yard,	—	—	13 0 0	13 0 0
	72	William M'Kaig, . . .	William Andrews, .	Garden (<i>old pound</i>), .	0 0 11	0 5 0	—	0 5 0
	73	William Andrews, .	Marquis of Londonderry	Corn-mill, kiln, & yard,	—	—	32 0 0	32 0 0
	74	John M'Connell, . . .	William Andrews, .	House & sm. gar. (<i>in rear</i>),	—	—	2 0 0	2 0 0
	75	James Pray, . . .	Same, . . .	Ho., yard, & sm. garden,	—	—	2 0 0	2 0 0
	76	Hugh Kennedy, . . .	Same, . . .	Ho., yard, & sm. garden,	—	—	2 0 0	2 0 0
	77	William Galway, . . .	Same, . . .	Ho., yard, & sm. garden,	—	—	2 0 0	2 0 0
	78	Robert M'Kaig, . . .	Same, . . .	Ho., yard, & sm. garden,	—	—	2 0 0	2 0 0
	79	James M'Roberts, . . .	Same, . . .	Ho., yard, & sm. garden,	—	—	2 0 0	2 0 0
	80	William M'Kaig, . . .	Same, . . .	Ho., yd., & sm. garden,	—	—	2 0 0	2 0 0
	81	Margaret Conn, . . .	Michael Delacherois, .	Ho., yd., & sm. garden,	—	—	1 0 0	1 0 0
	82	John Rodney, jun., . . .	Margaret Conn, . . .	Ho., yd., & sm. garden,	—	—	2 0 0	2 0 0
	83	John Rodney, sen., . . .	Same, . . .	Ho., off., yd., & sm. gar.	—	—	2 0 0	2 0 0
	84	Comber Gaslight Co., (<i>Limited, James Carse, Manager</i>), . . .	Marquis of Londonderry	Gas works and yard, .	—	—	35 0 0	35 0 0
	85	John Shannon, . . .	Joseph Shean, . . .	Ho. (<i>in progress</i>) & garden,	0 0 24	0 5 0	—	0 5 0
	86	Thomas Savage, . . .	John Shannon, . . .	Ho., yd., & sm. garden,	—	—	1 15 0	1 15 0
	87	John Shannon, . . .	Joseph Shean, . . .	Ho., off., yd., & sm. gar.	—	—	2 5 0	2 5 0
	-a	Unitarian Meeting-ho.,	(<i>See Exemptions.</i>)					
	-b	Rev. John Orr, . . .	Trustees of Unitarian Meeting-house, . . .	House, office, yard, & ld.	2 0 28	4 0 0	16 0 0	20 0 0
	88	John Dunlop, . . .	Joseph Shean, . . .	Ho., off., yd., & sm. gar.	—	—	2 10 0	2 10 0
	89	William Thompson, . . .	Same, . . .	Ho., yd., & sm. garden,	—	—	1 10 0	1 10 0
	90	Adam Johnstone, . . .	Same, . . .	Ho., yd., & sm. garden,	—	—	1 15 0	1 15 0
	91	Patrick Duff, . . .	Michael Shean, . . .	Ho., off., yd., & sm. gar.	—	—	2 5 0	2 5 0
	92	Alexander Murray, . . .	Patrick Duff, . . .	Ho., yd., & sm. garden,	—	—	1 15 0	1 15 0
	93	Robert Moody, . . .	Thomas Wilson, . . .	Ho., yd., & sm. garden,	—	—	1 15 0	1 15 0
	94	Best Ried, . . .	Same, . . .	Ho., yd., & sm. garden,	—	—	1 15 0	1 15 0
	95	William Drain, . . .	Same, . . .	Ho., off., yd., & sm. gar.	—	—	2 10 0	2 10 0
	96	Robert M'Cartney, . . .	Robert M'Cullagh, . . .	Ho., yd., & sm. garden,	—	—	1 15 0	1 15 0
	97	John Dixon, . . .	Joseph Shean, . . .	Ho., off., yd., & sm. gar.	—	—	3 10 0	3 10 0
	98	George M'Auliffe, . . .	Samuel Morrisson, . . .	Ho., yd., & sm. garden,	—	—	2 10 0	2 10 0
	99	Joseph M'Kee, . . .	Joseph Shean, . . .	Ho., yd., & sm. garden,	—	—	2 0 0	2 0 0
	100	Elizabeth Fleming, . . .	William Conkey, . . .	Ho., yd., & sm. garden,	—	—	2 5 0	2 5 0
	101	Margaret Thompson, . . .	Joseph Shean, . . .	Ho., off., yd., & sm. gar.	—	—	2 10 0	2 10 0
	102	William Morrisson, . . .	Same, . . .	Ho., off., yd., & sm. gar.	—	—	3 0 0	3 0 0
	103	Mary Montgomery, . . .	Robert Waddell, . . .	Ho., off., yd., & sm. gar.	—	—	2 5 0	2 5 0
	104	Robert Waddell, . . .	Joseph Shean, . . .	Ho., yd., & sm. garden,	—	—	4 10 0	4 10 0
	105	William M'Cullagh, . . .	Same, . . .	Ho., yd., & sm. garden,	—	—	1 10 0	1 10 0
	106	Margaret M'Mallon, . . .	William M'Cullagh, . . .	House, . . .	—	—	1 5 0	1 5 0
	107	William Conkey, . . .	Joseph Shean, . . .	Building-ground & gar.	0 0 18	0 5 0	—	0 5 0
	108	William Conkey, . . .	Same, . . .	Ho., yd., & sm. garden,	—	—	6 0 0	6 0 0

Comber Mill Street Inhabitants

Comber-Mill Street, Allen-Lizzie-Down: North-, Comber-1st Presbyterian Church Ulster Covenant 1912 in www.proni.gov.uk

Comber-Mill Street, Anderson, James, Householder in Griffiths Valuation ~1863 several websites have details

Comber-Mill Street, Anderson, The Misses, grocers, glass and, china merchants Comber 1907 street directory see www.lennonwylie.co.uk

Comber-Mill Street, Andrews, Isaac, & Sons, millers, Mill Street, in Traders etc section, , Mill Street, Comber 1880 street directory see www.lennonwylie.co.uk

Comber-Mill Street, Andrews, Miss, Mill Street, , in Clergy and Gentry section, , Mill Street, Comber 1880 street directory see www.lennonwylie.co.uk

Comber-Mill Street, Andrews, Mrs. John, Mill Street, , in Clergy and Gentry section, , Mill Street, Comber 1880 street directory see www.lennonwylie.co.uk

Comber-Mill Street, Andrews, William, Householder in Griffiths Valuation ~1863 several websites have details

Comber-Mill Street, Bailie-William James-Down: North-, Comber-Orange Hall Ulster Covenant 1912 in www.proni.gov.uk

Comber-Mill Street, Barry-William-Down: North-, Comber-Reading Room Ulster Covenant 1912 in www.proni.gov.uk

Comber-Mill Street, Baxter-Sarah-Down: North-, Comber-Square Hall Ulster Covenant 1912 in www.proni.gov.uk

Comber-Mill Street, Beers-William-Down: North-, Comber-Square (The), Ulster Covenant 1912 in www.proni.gov.uk

Comber-Mill Street, Blackwood, James, posting establishment, Mill Street, , in Traders etc section, , Mill Street, Comber 1880 street directory see www.lennonwylie.co.uk

Comber-Mill Street, Boyd-Doreathea-Down: North-, Comber-Orange Hall Ulster Covenant 1912 in www.proni.gov.uk

Comber-Mill Street, Browne, David, Householder in Griffiths Valuation ~1863 several websites have details

Comber-Mill Street, Bryans-Jane-Down: North-, Comber-Square (The), Ulster Covenant 1912 in www.proni.gov.uk

Comber-Mill Street, Bryans-William-Down: North-, Comber-Square (The), Ulster Covenant 1912 in www.proni.gov.uk

Comber-Mill Street, Buchanan, Mrs. A., milliner, Mill Street, , in Traders etc section, , Mill Street, Comber 1880 street directory see www.lennonwylie.co.uk

Comber-Mill Street, Caghey, John, Householder in Griffiths Valuation ~1863 several websites have details

Comber-Mill Street, Cairns-Jane-Down: North-, Comber-Square (The), Ulster Covenant 1912 in www.proni.gov.uk

Comber-Mill Street, Cairns-Robert-Down: North-, Comber-Orange Hall Ulster Covenant 1912 in www.proni.gov.uk

Comber-Mill Street, Cairns-William-Down: North-, Comber-Reading Room Ulster Covenant 1912 in www.proni.gov.uk

Comber-Mill Street, Cameron, Alexander, Householder in Griffiths Valuation ~1863 several websites have details

Comber-Mill Street, Cardwell, James, Householder in Griffiths Valuation ~1863 several websites have details

Comber-Mill Street, Childs, Mary, Householder in Griffiths Valuation ~1863 several websites have details

Comber-Mill Street, Classon, John, Householder in Griffiths Valuation ~1863 several websites have details

Comber-Mill Street, Conkey, William, Householder in Griffiths Valuation ~1863 several websites have details

Comber-Mill Street, Conn, Margaret, Householder in Griffiths Valuation ~1863 several websites have details

Comber-**Mill Street**, Connolly, James, Householder in Griffiths Valuation ~1863 several websites have details
Comber-**Mill Street**, Conroy, Mary, Householder in Griffiths Valuation ~1863 several websites have details
Comber-**Mill Street**, Conroy-Anna Bella-Down: North-, Comber-Orange Hall Ulster Covenant 1912 in www.proni.gov.uk
Comber-**Mill Street**, Conroy-Sarah-Down: North-, Comber-Orange Hall Ulster Covenant 1912 in www.proni.gov.uk
Comber-**Mill Street**, Cooper, John, Householder in Griffiths Valuation ~1863 several websites have details
Comber-**Mill Street**, Corbett, John, watch maker, **Mill Street**, , in Traders etc section, , , **Mill Street**, Comber **1880** street directory see www.lennonwylie.co.uk
Comber-**Mill Street**, Corken-Frank-Down: North-, Comber-Orange Hall Ulster Covenant 1912 in www.proni.gov.uk
Comber-**Mill Street**, Corken-Mary J-Down: North-, Comber-1st Presbyterian Church Ulster Covenant 1912 in www.proni.gov.uk
Comber-**Mill Street**, Cregan, John, Householder in Griffiths Valuation ~1863 several websites have details
Comber-**Mill Street**, Dick, Mary, Householder in Griffiths Valuation ~1863 several websites have details
Comber-**Mill Street**, Dickson, Robert, school master, **Mill Street**, , in Traders etc section, , , **Mill Street**, Comber **1880** street directory see www.lennonwylie.co.uk
Comber-**Mill Street**, Dixon, John, Householder in Griffiths Valuation ~1863 several websites have details
Comber-**Mill Street**, Douglas-Flora-Down: North-, Comber-1st Presbyterian Church Ulster Covenant 1912 in www.proni.gov.uk
Comber-**Mill Street**, Drain, William, Householder in Griffiths Valuation ~1863 several websites have details
Comber-**Mill Street**, Drain-Samuel-Down: North-, Comber-Orange Hall Ulster Covenant 1912 in www.proni.gov.uk
Comber-**Mill Street**, Duff, Patrick, Householder in Griffiths Valuation ~1863 several websites have details
Comber-**Mill Street**, Dunbar, John, Householder in Griffiths Valuation ~1863 several websites have details
Comber-**Mill Street**, Dunbar-James-Down: North-, Comber-**Square (The)**, Ulster Covenant 1912 in www.proni.gov.uk
Comber-**Mill Street**, Dunkerley, Rev. Thomas, The Manse, Mill Street , Comber **1907** street directory see www.lennonwylie.co.uk
Comber-**Mill Street**, Dunkerly, Thomas Rev. **Unitarian Church and Manse**, Mill Street Comber **1880** street directory see www.lennonwylie.co.uk
Comber-**Mill Street**, Dunlop, John, Householder in Griffiths Valuation ~1863 several websites have details
Comber-**Mill Street**, Dunlop, Robert, Householder in Griffiths Valuation ~1863 several websites have details
Comber-**Mill Street**, Falloon, Malcolm, spirit dealer, **Mill Street**, , in Traders etc section, , , **Mill Street**, Comber **1880** street directory see www.lennonwylie.co.uk
Comber-**Mill Street**, Finlay-Martha Ellen-Down: North-, Comber-Orange Hall Ulster Covenant 1912 in www.proni.gov.uk
Comber-**Mill Street**, Fisher, Susan, Householder in Griffiths Valuation ~1863 several websites have details
Comber-**Mill Street**, Fleming, Elizabeth, Householder in Griffiths Valuation ~1863 several websites have details
Comber-**Mill Street**, Galbraith-Matthew-Down: North-, Comber-**Square (The)**, Ulster Covenant 1912 in www.proni.gov.uk
Comber-**Mill Street**, Galway, William, Householder in Griffiths Valuation ~1863 several websites have details
Comber-**Mill Street**, Gibson, Eliza, Householder in Griffiths Valuation ~1863 several websites have details
Comber-**Mill Street**, Gibson, William, Householder in Griffiths Valuation ~1863 several websites have details
Comber-**Mill Street**, Gibson-Agnes-Down: North-, Comber-1st Presbyterian Church Ulster Covenant 1912 in www.proni.gov.uk
Comber-**Mill Street**, Gibson-Lizzie-Down: North-, Comber-1st Presbyterian Church Ulster Covenant 1912 in www.proni.gov.uk
Comber-**Mill [Street?]**, Gibson-Maria-Down: North-, Comber-1st Presbyterian Church Ulster Covenant 1912 in www.proni.gov.uk
Comber-**Mill Street**, Gibson-Mary-Down: North-, Comber-**Square (The)**, Ulster Covenant 1912 in www.proni.gov.uk
Comber-**Mill Street**, Gilliland, Rachel, Householder in Griffiths Valuation ~1863 several websites have details
Comber-**Mill Street**, Gilmour, John, Householder in Griffiths Valuation ~1863 several websites have details
Comber-**Mill Street**, Glover, Alex., posting establishment, Mill Street , Comber **1907** street directory see www.lennonwylie.co.uk
Comber-**Mill Street**, Glover, John, Householder in Griffiths Valuation ~1863 several websites have details
Comber-**Mill Street**, Glover, John, posting establishment, **Mill Street**, , in Traders etc section, , , **Mill Street**, Comber **1880** street directory see www.lennonwylie.co.uk
Comber-**Mill Street**, Glover-John-Down: North-, Comber-**Square (The)**, Ulster Covenant 1912 in www.proni.gov.uk
Comber-**Mill Street**, Graham, Robert, Householder in Griffiths Valuation ~1863 several websites have details
Comber-**Mill Street**, Graham, W. T., accountant, Mill Street , Comber **1907** street directory see www.lennonwylie.co.uk
Comber-**Mill Street**, Gray, Eliza, Householder in Griffiths Valuation ~1863 several websites have details
Comber-**Mill Street**, Hall, Samuel, Householder in Griffiths Valuation ~1863 several websites have details
Comber-**Mill Street**, Halliday-Lizzie-Down: North-, Comber-1st Presbyterian Church Ulster Covenant 1912 in www.proni.gov.uk
Comber-**Mill Street**, Hall-John-Down: North-, Comber-Orange Hall Ulster Covenant 1912 in www.proni.gov.uk
Comber-**Mill Street**, Hanna, Jane, Householder in Griffiths Valuation ~1863 several websites have details
Comber-**Mill Street**, Hanna, John, Householder in Griffiths Valuation ~1863 several websites have details
Comber-**Mill Street**, Hedley, Joseph, gas works, Mill Street , Comber **1907** street directory see www.lennonwylie.co.uk
Comber-**Mill Street**, Hedley-Agnes-Down: North-, Comber-1st Presbyterian Church Ulster Covenant 1912 in www.proni.gov.uk
Comber-**Mill Street**, Hope, W. J., grocer, Mill Street , Comber **1907** street directory see www.lennonwylie.co.uk
Comber-**Mill Street**, Humphreys Senior-John-Down: North-, Comber-**Square (The)**, Ulster Covenant 1912 in www.proni.gov.uk
Comber-**Mill Street**, Humphreys-William-Down: North-, Comber-**Square (The)**, Ulster Covenant 1912 in www.proni.gov.uk
Comber-**Mill Street**, Jameson, Margaret, Householder in Griffiths Valuation ~1863 several websites have details
Comber-**Mill Street**, Johnston, James, Householder in Griffiths Valuation ~1863 several websites have details
Comber-**Mill Street**, Johnstone, Adam, Householder in Griffiths Valuation ~1863 several websites have details
Comber-**Mill Street**, Keag, Patrick, shoe maker, **Mill Street**, , in Traders etc section, , , **Mill Street**, Comber **1880** street directory see www.lennonwylie.co.uk
Comber-**Mill Street**, Kelly, George, Householder in Griffiths Valuation ~1863 several websites have details
Comber-**Mill Street**, Kennedy, Hugh, Householder in Griffiths Valuation ~1863 several websites have details
Comber-**Mill Street**, Lacy-Annie-Down: North-, Comber-1st Presbyterian Church Ulster Covenant 1912 in www.proni.gov.uk
Comber-**Mill Street**, Lundy-Annie-Down: North-, Comber-1st Presbyterian Church Ulster Covenant 1912 in www.proni.gov.uk
Comber-**Mill Street**, Maitland-Ellen M-Down: North-, Comber-1st Presbyterian Church Ulster Covenant 1912 in www.proni.gov.uk
Comber-**Mill Street**, McAuliffe, George, Householder in Griffiths Valuation ~1863 several websites have details
Comber-**Mill Street**, McBriar, A., draper, **Mill Street**, , in Traders etc section, , , **Mill Street**, Comber **1880** street directory see www.lennonwylie.co.uk
Comber-**Mill Street**, McBurney-John-Down: North-, Comber-**Square (The)**, Ulster Covenant 1912 in www.proni.gov.uk
Comber-**Mill Street**, McCartney, Robert, Householder in Griffiths Valuation ~1863 several websites have details
Comber-**Mill Street**, McCleery, Samuel, Householder in Griffiths Valuation ~1863 several websites have details
Comber-**Mill Street**, McConnell, John, Householder in Griffiths Valuation ~1863 several websites have details
Comber-**Mill Street**, McConnell, John, **Mill Street**, , in Clergy and Gentry section, , , **Mill Street**, Comber **1880** street directory see www.lennonwylie.co.uk

Comber-**Mill Street**, McCullagh, John, Householder in Griffiths Valuation ~1863 several websites have details
Comber-**Mill Street**, McCullagh, William, Householder in Griffiths Valuation ~1863 several websites have details
Comber-**Mill Street**, McDonald, A., posting establishment, Mill Street , Comber **1907** street directory see www.lennonwylie.co.uk
Comber-**Mill Street**, McDonald, James, posting establishment, **Mill Street**, , in Traders etc section, , , **Mill Street**, Comber **1880** street directory see www.lennonwylie.co.uk
Comber-**Mill Street**, McDonald, Jas., posting establishment, Mill Street , Comber **1907** street directory see www.lennonwylie.co.uk
Comber-**Mill Street**, McDonald, Samuel, grocer, **Mill Street**, , in Traders etc section, , , **Mill Street**, Comber **1880** street directory see www.lennonwylie.co.uk
Comber-**Mill Street**, McDonald, Wm. John, grocer, Mill Street , Comber **1907** street directory see www.lennonwylie.co.uk
Comber-**Mill Street**, McDowell-James-Down: North-, Comber-**Square (The)**, Ulster Covenant 1912 in www.proni.gov.uk
Comber-**Mill Street**, McFadden-Albert-Down: North-, Comber-**Square (The)**, Ulster Covenant 1912 in www.proni.gov.uk
Comber-**Mill Street**, McIbrath-Susan-Down: North-, Comber-**Square (The)**, Ulster Covenant 1912 in www.proni.gov.uk
Comber-**Mill Street**, McIlvein-Grace-Down: North-, Comber-**Square (The)**, Ulster Covenant 1912 in www.proni.gov.uk
Comber-**Mill Street**, McIlvene, J., shoe maker, Mill Street , Comber **1907** street directory see www.lennonwylie.co.uk
Comber-**Mill Street**, McIlwrath, John, Householder in Griffiths Valuation ~1863 several websites have details
Comber-**Mill Street**, McKaig, Robert, Householder in Griffiths Valuation ~1863 several websites have details
Comber-**Mill Street**, McKaig, William, Householder in Griffiths Valuation ~1863 several websites have details
Comber-**Mill Street**, McKeag, John, boot maker, Mill Street , Comber **1907** street directory see www.lennonwylie.co.uk
Comber-**Mill Street**, McKeag, William, carpenter, **Mill Street**, , in Traders etc section, , , **Mill Street**, Comber **1880** street directory see www.lennonwylie.co.uk
Comber-**Mill Street**, McKee, Joseph, Householder in Griffiths Valuation ~1863 several websites have details
Comber-**Mill Street**, McMallon, Margaret, Householder in Griffiths Valuation ~1863 several websites have details
Comber-**Mill Street**, McMaster, John, Householder in Griffiths Valuation ~1863 several websites have details
Comber-**Mill Street**, McMillan, Margaret, Householder in Griffiths Valuation ~1863 several websites have details
Comber-**Mill Street**, McMillen, Robert, spirit dealer, Mill Street , Comber **1907** street directory see www.lennonwylie.co.uk
Comber-**Mill Street**, McMoran, George, grocer, **Mill Street**, , in Traders etc section, , , **Mill Street**, Comber **1880** street directory see www.lennonwylie.co.uk
Comber-**Mill Street**, McMullen, Anne, Householder in Griffiths Valuation ~1863 several websites have details
Comber-**Mill Street**, McMullen, Elizabeth, Householder in Griffiths Valuation ~1863 several websites have details
Comber-**Mill Street**, McRoberts, James, Householder in Griffiths Valuation ~1863 several websites have details
Comber-**Mill Street**, McRoberts, Thomas, clothes dealer and draper Mill Street , Comber **1907** street directory see www.lennonwylie.co.uk
Comber-**Mill Street**, Miller, A., nailer, **Mill Street**, , in Traders etc section, , , **Mill Street**, Comber **1880** street directory see www.lennonwylie.co.uk
Comber-**Mill Street**, Miller, Archibald, Householder in Griffiths Valuation ~1863 several websites have details
Comber-**Mill Street**, Miller, Maria, Householder in Griffiths Valuation ~1863 several websites have details
Comber-**Mill Street**, Mills, William, Householder in Griffiths Valuation ~1863 several websites have details
Comber-**Mill Street**, Montgomery, James, Householder in Griffiths Valuation ~1863 several websites have details
Comber-**Mill Street**, Montgomery, Mary, Householder in Griffiths Valuation ~1863 several websites have details
Comber-**Mill Street**, Montgomery, Miss, dress and mantle maker, **Mill Street**, , in Traders etc section, , , **Mill Street**, Comber **1880** street directory see www.lennonwylie.co.uk
Comber-**Mill Street**, Moody, Robert, Householder in Griffiths Valuation ~1863 several websites have details
Comber-**Mill Street**, Morrison, Henry, Householder in Griffiths Valuation ~1863 several websites have details
Comber-**Mill Street**, Morrisson, William, Householder in Griffiths Valuation ~1863 several websites have details
Comber-**Mill Street**, Morrow, James, Householder in Griffiths Valuation ~1863 several websites have details
Comber-**Mill Street**, Morrow, Miss, dress maker, **Mill Street**, , in Traders etc section, , , **Mill Street**, Comber **1880** street directory see www.lennonwylie.co.uk
Comber-**Mill Street**, Mullan-Charles-Down: North-, Comber-Orange Hall Ulster Covenant 1912 in www.proni.gov.uk
Comber-**Mill Street**, Murray, Alexander, Householder in Griffiths Valuation ~1863 several websites have details
Comber-**Mill Street**, Myers, Thomas, Householder in Griffiths Valuation ~1863 several websites have details
Comber-**Mill Street**, Nelson, John, Householder in Griffiths Valuation ~1863 several websites have details
Comber-**Mill Street**, Nesbitt, David, grocer, Mill Street , Comber **1907** street directory see www.lennonwylie.co.uk
Comber-**Mill Street**, Nicholson-Nelly-Belfast: North-Clifton-St. ,
Comber-**Mill Street**, Oliver, Andrew, cutter and tailor, Mill Street , Comber **1907** street directory see www.lennonwylie.co.uk
Comber-**Mill Street**, O'prey-David-Down: North-, Comber-**Square (The)**, Ulster Covenant 1912 in www.proni.gov.uk
Comber-**Mill Street**, Orr, Rev. John, Householder in Griffiths Valuation ~1863 several websites have details
Comber-**Mill Street**, Paisley & Co., woollen drapers, dresses, shawls, flannels, blankets, millinery, boot and shoe warehouse, Mill Street and Cross Roads, Killinchy, Comber **1907** street directory see www.lennonwylie.co.uk
Comber-**Mill Street**, Patten, Robert, Householder in Griffiths Valuation ~1863 several websites have details
Comber-**Mill Street**, Paton, Mrs., Railway Inn, **Mill Street**, , in Traders etc section, , , **Mill Street**, Comber **1880** street directory see www.lennonwylie.co.uk
Comber-**Mill Street**, Patton, Thomas, Railway Inn, Mill Street , Comber **1907** street directory see www.lennonwylie.co.uk
Comber-**Mill Street**, Pray, James, Householder in Griffiths Valuation ~1863 several websites have details
Comber-**Mill Street**, Price, Robert, Householder in Griffiths Valuation ~1863 several websites have details
Comber-**Mill Street**, Quinn, John, stone mason, Mill Street , Comber **1907** street directory see www.lennonwylie.co.uk
Comber-**Mill Street**, Quinn-John-Down: North-, Comber-**Square (The)**, Ulster Covenant 1912 in www.proni.gov.uk
Comber-**Mill Street**, Quinn-Sarah-Down: North-, Comber-**Square (The)**, Ulster Covenant 1912 in www.proni.gov.uk
Comber-**Mill Street**, Quinn-Susie-Down: North-, Comber-**Square (The)**, Ulster Covenant 1912 in www.proni.gov.uk
Comber-**Mill Street**, Reid, Best, Householder in Griffiths Valuation ~1863 several websites have details
Comber-**Mill Street**, Reid, Mrs., grocer and leather cutter, Mill Street , Comber **1907** street directory see www.lennonwylie.co.uk
Comber-**Mill Street**, Riddell, James, Householder in Griffiths Valuation ~1863 several websites have details
Comber-**Mill Street**, Riddle, James, **Mill Street**, , in Traders etc section, , , **Mill Street**, Comber **1880** street directory see www.lennonwylie.co.uk
Comber-**Mill Street**, Robb, Michael, Householder in Griffiths Valuation ~1863 several websites have details
Comber-**Mill Street**, Robinson, Margaret, Householder in Griffiths Valuation ~1863 several websites have details
Comber-**Mill Street**, Robinson, Wiliam, Householder in Griffiths Valuation ~1863 several websites have details
Comber-**Mill Street**, Rodney, John, Jr., Householder in Griffiths Valuation ~1863 several websites have details

Comber-**Mill Street**, Rodney, John, Sr., Householder in Griffiths Valuation ~1863 several websites have details
Comber-**Mill Street**, Savage, Thomas, Householder in Griffiths Valuation ~1863 several websites have details
Comber-**Mill Street**, Shannon, Hugh, Householder in Griffiths Valuation ~1863 several websites have details
Comber-**Mill Street**, Shannon, John, Householder in Griffiths Valuation ~1863 several websites have details
Comber-**Mill Street**, Shannon, Robert, Householder in Griffiths Valuation ~1863 several websites have details
Comber-**Mill Street**, Shields-David-Down: North-, Comber-Orange Hall Ulster Covenant 1912 in www.proni.gov.uk
Comber-**Mill Street**, Skillen-David-Down: North-, Comber-**Square (The)**, Ulster Covenant 1912 in www.proni.gov.uk
Comber-**Mill Street**, Smith, A., flesher, **Mill Street**, , in Traders etc section, , **Mill Street**, Comber **1880** street directory see www.lennonwylie.co.uk
Comber-**Mill Street**, Smith, James, butcher, Mill Street , Comber **1907** street directory see www.lennonwylie.co.uk
Comber-**Mill Street**, Smyth-Sarah-Down: North-, Comber-1st Presbyterian Church Ulster Covenant 1912 in www.proni.gov.uk
Comber-**Mill Street**, Stewart, Martha, Householder in Griffiths Valuation ~1863 several websites have details
Comber-**Mill Street**, Sturgeon-Isabella-Down: North-, Comber-1st Presbyterian Church Ulster Covenant 1912 in www.proni.gov.uk
Comber-**Mill Street**, Thompson, Alexander, Householder in Griffiths Valuation ~1863 several websites have details
Comber-**Mill Street**, Thompson, John, tailor, Mill Street , Comber **1907** street directory see www.lennonwylie.co.uk
Comber-**Mill Street**, Thompson, Margaret, Householder in Griffiths Valuation ~1863 several websites have details
Comber-**Mill Street**, Thompson, Samuel, Householder in Griffiths Valuation ~1863 several websites have details
Comber-**Mill Street**, Thompson, William, Householder in Griffiths Valuation ~1863 several websites have details
Comber-**Mill Street**, Thompson-Hans-Down: North-, Comber-Orange Hall Ulster Covenant 1912 in www.proni.gov.uk
Comber-**Mill Street**, Thompson-Isabella-Down: North-, Comber-1st Presbyterian Church Ulster Covenant 1912 in www.proni.gov.uk
Comber-**Mill Street**, Thompson-John-Down: North-, Comber-**Square (The)**, Ulster Covenant 1912 in www.proni.gov.uk
Comber-**Mill Street**, Thompson-Samuel-Down: North-, Comber-Orange Hall Ulster Covenant 1912 in www.proni.gov.uk
Comber-**Mill Street**, Thompson-William James-Down: North-, Comber-Orange Hall Ulster Covenant 1912 in www.proni.gov.uk
Comber-**Mill Street**, Todd, M., Railway Tavern, Grocer etc, **Mill Street**, in Traders etc section, , **Mill Street**, Comber **1880** street directory see www.lennonwylie.co.uk
Comber-**Mill Street**, Todd, M., Railway Tavern, grocer, etc., Mill Street Comber **1907** street directory see www.lennonwylie.co.uk
Comber-**Mill Street**, Todd, Michael, Householder in Griffiths Valuation ~1863 several websites have details
Comber-**Mill Street**, Todd, R., auctioneer, **Mill Street**, , in Traders etc section, **Mill Street**, Comber **1880** street directory see www.lennonwylie.co.uk
Comber-**Mill Street**, Todd, Robert, Householder in Griffiths Valuation ~1863 several websites have details
Comber-**Mill Street**, Todd, Thomas, Householder in Griffiths Valuation ~1863 several websites have details
Comber-**Mill Street**, Vint, John, M.D., **Mill Street**, , in Clergy and Gentry section, **Mill Street**, Comber **1880** street directory see www.lennonwylie.co.uk
Comber-**Mill Street**, Waddell, R., shoe maker, **Mill Street**, , in Traders etc section, , **Mill Street**, Comber **1880** street directory see www.lennonwylie.co.uk
Comber-**Mill Street**, Waddell, Robert, Householder in Griffiths Valuation ~1863 several websites have details
Comber-**Mill Street**, Wallace-Robert-Down: North-, Comber-Reading Room Ulster Covenant 1912 in www.proni.gov.uk
Comber-**Mill Street**, Ward, P., nailor, **Mill Street**, , in Traders etc section, , **Mill Street**, Comber **1880** street directory see www.lennonwylie.co.uk
Comber-**Mill Street**, Watterson-W-Down: North-, Comber-**Square (The)**, Ulster Covenant 1912 in www.proni.gov.uk
Comber-**Mill Street**, White, R. J., fancy goods dealer, Mill Street , Comber **1907** street directory see www.lennonwylie.co.uk
Comber-**Mill Street**, White-Amelia-Down: North-, Comber-Orange Hall Ulster Covenant 1912 in www.proni.gov.uk
Comber-**Mill Street**, Wishart-Fred-Down: North-, Comber-**Square (The)**, Ulster Covenant 1912 in www.proni.gov.uk
Comber-**Mill Street**, Withers, J., grocer, **Mill Street**, , in Traders etc section, , **Mill Street**, Comber **1880** street directory see www.lennonwylie.co.uk
Comber-**Mill Street**, Woods & Co., drapers, Mill Street Comber **1907** street directory see www.lennonwylie.co.uk

Comber **Mill Town** see **Milltown for present**
Comber **Milltown** see under name

Comber **Millview nr Andrews Spinning Mill rather than the farm in Cullintra**
Comber **Millview Inhabitants**

Millview, Brown-David-Down: North-, Comber-Various Ulster Covenant 1912 in www.proni.gov.uk
Mill View, Brown-Maggie J-Down: North-, Comber-**Square (The)**, and Houses Ulster Covenant 1912 in www.proni.gov.uk
Mill View, Brown-Robert-Down: North-, Comber-Various Ulster Covenant 1912 in www.proni.gov.uk
Mill View, Cairns-William-Down: North-, Comber-Orange Hall Ulster Covenant 1912 in www.proni.gov.uk
Mill View, Cannavan-John-Down: North-, Comber-Reading Room Ulster Covenant 1912 in www.proni.gov.uk
Mill View, Cannavan-Mary-Down: North-, Comber-1st Presbyterian Church Ulster Covenant 1912 in www.proni.gov.uk
Mill View, Cannavan-Robert-Belfast: South-Saint Anne's-City Hall Ulster Covenant 1912 in www.proni.gov.uk
Mill View, Dickson-Lizzie-Down: North-, Comber-1st Presbyterian Church Ulster Covenant 1912 in www.proni.gov.uk
Mill View, Dickson-Mary Jane-Down: North-, Comber-1st Presbyterian Church Ulster Covenant 1912 in www.proni.gov.uk
Mill View, Dickson-Sarah-Down: North-, Comber-1st Presbyterian Church Ulster Covenant 1912 in www.proni.gov.uk
Mill View, Dixon-William I-Down: North-, Comber-Reading Room Ulster Covenant 1912 in www.proni.gov.uk
Mill View, Dixon-William Thomas-Down: North-, Comber-Reading Room Ulster Covenant 1912 in www.proni.gov.uk
Mill View, Fisher-Alexander-Down: North-, Comber-Orange Hall Ulster Covenant 1912 in www.proni.gov.uk
Mill View, Fisher-Alexander-Down: North-, Comber-Reading Room Ulster Covenant 1912 in www.proni.gov.uk
Mill View, Hogg-Archibald-Down: North-, Comber-Reading Room Ulster Covenant 1912 in www.proni.gov.uk
Mill View, Irvin-Annie Jane-Down: North-, Comber-1st Presbyterian Church Ulster Covenant 1912 in www.proni.gov.uk
Mill View, Kirk-Mary-Down: North-, Comber-1st Presbyterian Church Ulster Covenant 1912 in www.proni.gov.uk
Mill View, McKeown-Alex-Down: North-, Comber-Reading Room Ulster Covenant 1912 in www.proni.gov.uk
Mill View, McKeown-Samuel-Down: North-, Comber-Reading Room Ulster Covenant 1912 in www.proni.gov.uk
Mill View, Poots-Robert Jas-Down: North-, Comber-Orange Hall Ulster Covenant 1912 in www.proni.gov.uk

Comber **Moat (The), Collectors notes, Description, Detailed buildings etc , Inhabitants**
Comber **Moat (The), Description**,
Comber **Moat (The), Detailed buildings etc**

Motte Scheduled **Town Parks** (Comber) Motte Scheduled J44786853 [Dow 010:022](#) see the Crown © database www.ehsni.gov.uk/nismrsearch

Comber Moat (The), Inhabitants

Comber **Moat (The), Ferguson**, Nathaniel, The Moat Comber **1907** street directory see www.lennonwylie.co.uk
 Comber **Moat (The), McBurney**, Thomas, The Moat Comber **1907** street directory see www.lennonwylie.co.uk
 Comber **Moate**, Comber, McBurney-Thomas-Down: North-, Comber-1st Presbyterian Church Ulster Covenant 1912 in www.proni.gov.uk
 Comber **Moatville**, Comber, McBurney-Annie-Down: North-, Comber-1st Presbyterian Church Ulster Covenant 1912 in www.proni.gov.uk

Comber **Moneyreagh Road, Tullyhubbert** see under **Townland**

Comber **Moss Road, Drumreagh, Ballygowan** **check relevance**

Comber Newtownards Road Collectors notes, Description, Detailed buildings etc , Inhabitants

In Griffiths Valuation there is an entry for **Newtown Ards Road** as part of Comber parish. listed on p20 and it is on OS map sheets **5, 6, and 11** In 1835 the 6" map had **Bridge Street** named as **Newton**

Comber Newtownards Road Description, Town Parks

There is a **Newtownards Road in Ballyhenry!**

Comber Newtownards Road Detailed buildings etc

Comber **Newtownards Road, New Cemetery Lodge** Newtownards Road Town Parks Comber BT23 5? ID 10537 HB24/14/001 House see the Crown © database www.ehsni.gov.uk/buildlist.

Comber **Newtownards Road, New Cemetery**, a gate house, locate in 1912 use **Ulster historical foundation 'history from tombstones'**

Comber Newtownards Road Occupiers as listed in the Valuation of Tenements: Union of Newtownards; **Comber Newtownards Road** in Comber Parish- [1863]

The left hand column reference is the actual location of the occupier etc on a special 6" inch map, 'Griffiths Valuation annotated map' An alphabetical list of these and other entries follows this table

No. and Letters of Reference to Map.	Names.		Description of Tenement.	Area.	Rateable Annual Valuation.				Total Annual Valuation of Rateable Property.				
	Townlands and Occupiers.	Immediate Lessors.			Land.		Buildings.						
					£	s. d.	£	s. d.		£	s. d.		
	NEWTOWNARDS-ROAD.												
- 1a	John Miller,	Marquis of London-	Land,	1	1	9	3	0	0	3	0	0	
- b					Distillery, malt-house, kilns, yard, and land,	4	0	30	8	0	0	118	0
- 2ab	James Bell,	John Miller,	Gardens,	0	1	13	1	0	0	—	1	0	0

Comber Newtownards Road Inhabitants

Comber **Newtownards Road**, Bell, James, Householder in Griffiths Valuation ~1863 several websites have details
 Comber **Newtownards Road**, Miller, John, Householder in Griffiths Valuation ~1863 several websites have details
 Comber **Newtownards Road, New Cemetery**, Comber, Stevenson-Annie-Down: North-, Comber-1st Presbyterian Church Ulster Covenant 1912 in www.proni.gov.uk
 Comber **Newtownards Road, New Cemetery**, Comber, Thompson-Minnie-Down: North-, Comber-1st Presbyterian Church Ulster Covenant 1912 in www.proni.gov.uk

Comber Old Ballygowan Road Collectors notes, Description, Detailed buildings etc , Inhabitants

Comber Old Ballygowan Road Description,

Comber **Old Ballygowan Road Detailed buildings** see **Carnasure Townland** and **Carnasure Terrace**

Old Ballygowan Road, Railway Bridge, Carnasure, Comber Co Down ID 12655 HB24/15/043 Demolished see the Crown © database www.ehsni.gov.uk/buildlist.

Comber Old Ballygowan Road Inhabitants

Comber Park Way Cook Industrial Estate (Former Upper Distillery) Park Way Comber BT23 5AR ID 12647 HB24/15/023 **Factory** see the Crown © database www.ehsni.gov.uk/buildlist.

Comber **Pipers Cross Roads** on **Belfast Rd Moneyreagh** see under **name**

Comber Railway Street Collectors notes, Description, Detailed buildings etc , Inhabitants

Comber Railway Street Description,

Comber Railway Street Detailed buildings etc

Comber **Railway Street** 1-5, Comber, BT23 5HG ID 12699 HB24/15/090 **Public House** see the Crown © database www.ehsni.gov.uk/buildlist.
Comber Railway Street 7 Railway Street, Comber, BT23 5HG ID 12700 HB24/15/091 House see the Crown © database www.ehsni.gov.uk/buildlist.
Comber Railway Street 9 Railway Street, Comber, BT23 5HG ID 12701 HB24/15/092 House see the Crown © database www.ehsni.gov.uk/buildlist.
Comber Railway Street Masonic Hall, 11 Railway Street, Comber, BT23 5HG ID 12702 HB24/15/093 **Hall** see the Crown © database www.ehsni.gov.uk/buildlist.

Comber Railway Street, 13-15 Railway Street, Comber, BT23 5HG ID 12703 HB24/15/094 House see the Crown © database
www.ehsni.gov.uk/buildlist.

Railway Street, Comber 21-45 Railway Street, Comber, BT23 5HG ID 12704 HB24/15/095 House - Terrace see the Crown © database
www.ehsni.gov.uk/buildlist.

Comber Railway Street Inhabitants

Comber Railway Street, Comber, Andrews-Henry-Down: North-, Comber-Reading Room Ulster Covenant 1912 in www.proni.gov.uk
Comber Railway Street, Comber, Annett-Lizzie-Down: North-, Comber-Orange Hall Ulster Covenant 1912 in www.proni.gov.uk
Comber Railway Street, Comber, Bell-Mary-Down: North-, Comber-Orange Hall Ulster Covenant 1912 in www.proni.gov.uk
Comber Railway Street, Comber, Boyd-Martha-Down: North-, Comber-Orange Hall Ulster Covenant 1912 in www.proni.gov.uk
Comber Railway Street, Comber, Boyd-Mary-Down: North-, Comber-Orange Hall Ulster Covenant 1912 in www.proni.gov.uk
Comber Railway Street, Comber, Cannavan-Martha-Down: North-, Comber-Orange Hall Ulster Covenant 1912 in www.proni.gov.uk
Comber Railway Street, Comber, Cannavan-William-Down: North-, Comber-Orange Hall Ulster Covenant 1912 in www.proni.gov.uk
Comber Railway Street, Comber, Copeland-John-Down: North-, Comber-Orange Hall Ulster Covenant 1912 in www.proni.gov.uk
Comber Railway Street, Comber, Corbett-James-Down: North-, Comber-Orange Hall Ulster Covenant 1912 in www.proni.gov.uk
Comber Railway Street, Comber, Corken-Agnes-Down: North-, Comber-Orange Hall Ulster Covenant 1912 in www.proni.gov.uk
Comber Railway Street, Comber, Corken-James-Down: North-, Comber-Orange Hall Ulster Covenant 1912 in www.proni.gov.uk
Comber Railway Street, Comber, Corken-Lizzie-Down: North-, Comber-Orange Hall Ulster Covenant 1912 in www.proni.gov.uk
Comber Railway Street, Comber, Corken-Maryjane-Down: North-, Comber-Orange Hall Ulster Covenant 1912 in www.proni.gov.uk
Comber Railway Street, Comber, Dickson-David-Down: North-, Comber-Square (The), Ulster Covenant 1912 in www.proni.gov.uk
Comber Railway Street, Comber-2-Donnan-Robert-Down: North- Comber-Orange Hall Ulster Covenant 1912 in www.proni.gov.uk
Comber Railway Street, Comber, Drain-Mary Jane-Down: North-, Comber-Orange Hall Ulster Covenant 1912 in www.proni.gov.uk
Comber Railway Street, Ferguson, Mrs. James, Railway Street Comber 1907 street directory see www.lennonwylie.co.uk
Comber Railway Street, Comber, Gracey-James-Down: North-, Comber-Orange Hall Ulster Covenant 1912 in www.proni.gov.uk
Comber Railway Street, Comber, Hague-Mary-Down: North-, Comber-Orange Hall Ulster Covenant 1912 in www.proni.gov.uk
Comber Railway Street, Comber, Hanna-Lizzie-Down: North-, Comber-Orange Hall Ulster Covenant 1912 in www.proni.gov.uk
Comber Railway Street, Comber, Harper Byers-Rachel-Down: North-, Comber-Orange Hall Ulster Covenant 1912 in www.proni.gov.uk
Comber Railway Street, Comber, Harris-Robert-Down: North-, Comber-Orange Hall Ulster Covenant 1912 in www.proni.gov.uk
Comber Railway Street, Comber, Kelly-Ellen-Down: North-, Comber-Orange Hall Ulster Covenant 1912 in www.proni.gov.uk
Comber Railway Street, Comber, Kelly-Lizzie-Down: North-, Comber-Orange Hall Ulster Covenant 1912 in www.proni.gov.uk
Comber Railway Street, Comber, Keown-Sarah W-Down: North-, Comber-Orange Hall Ulster Covenant 1912 in www.proni.gov.uk
Comber Railway Street, Comber, Kerr-Hugh-Down: North-, Comber-Reading Room Ulster Covenant 1912 in www.proni.gov.uk
Comber Railway Street, Comber, Maitland-Charlotte-Down: North-, Comber-1st Presbyterian Church Ulster Covenant 1912 in www.proni.gov.uk
Comber Railway Street, Comber, Maitland-Samuel-Down: North-, Comber-Orange Hall Ulster Covenant 1912 in www.proni.gov.uk
Comber Railway Street, Comber, Maitland-Sarah-Down: North-, Comber-Orange Hall Ulster Covenant 1912 in www.proni.gov.uk
Comber Railway Street, Comber-14-McAllister-Ian N-Down: North- Comber-Orange Hall Ulster Covenant 1912 in www.proni.gov.uk
Comber Railway Street, Comber, McClelland-Hester-Down: North-, Comber-Orange Hall Ulster Covenant 1912 in www.proni.gov.uk
Comber Railway Street, Comber, McClelland-Thomas-Down: North-, Comber-Orange Hall Ulster Covenant 1912 in www.proni.gov.uk
Comber Railway Street, Comber, McConnell-Elizabeth-Down: North-, Comber-Orange Hall Ulster Covenant 1912 in www.proni.gov.uk
Comber Railway Street, Comber, McConnell-William-Down: North-, Comber-Orange Hall Ulster Covenant 1912 in www.proni.gov.uk
Comber Railway Street, Comber, McCormick-Mary-Down: North-, Comber-Orange Hall Ulster Covenant 1912 in www.proni.gov.uk
Comber Railway Street, Comber, McIlwain-Joseph-Down: North-, Comber-Square (The), Ulster Covenant 1912 in www.proni.gov.uk
Comber Railway Street, Comber, McMillan-David-Down: North-, Comber-Orange Hall Ulster Covenant 1912 in www.proni.gov.uk
Comber Railway Street, Comber, Munn-Lizzie-Down: North-, Comber-Orange Hall Ulster Covenant 1912 in www.proni.gov.uk
Comber Railway Street, Comber-12-Munn-David-Down: North- Comber-Orange Hall Ulster Covenant 1912 in www.proni.gov.uk
Comber Railway Street, Comber-12-Munn-Samuel-Down: North- Comber-Orange Hall Ulster Covenant 1912 in www.proni.gov.uk
Comber Railway Street, Murphy, Robert, Railway Street Comber 1907 street directory see www.lennonwylie.co.uk
Comber Railway Street, Comber, Rea-Martha-Down: North-, Comber-Orange Hall Ulster Covenant 1912 in www.proni.gov.uk
Comber Railway Street, Comber, Scott-Albert-Down: North-, Comber-Orange Hall Ulster Covenant 1912 in www.proni.gov.uk
Comber Railway Street, Comber, Scott-Elizabeth-Down: North-, Comber-Orange Hall Ulster Covenant 1912 in www.proni.gov.uk
Comber Railway Street, Comber, Scott-John-Down: North-, Comber-Orange Hall Ulster Covenant 1912 in www.proni.gov.uk
Comber Railway Street, Comber, Scott-Lizzie-Down: North-, Comber-1st Presbyterian Church Ulster Covenant 1912 in www.proni.gov.uk
Comber Railway Street, Comber, Shields-Annie-Down: North-, Comber-Orange Hall Ulster Covenant 1912 in www.proni.gov.uk
Comber Railway Street, Comber, Shields-Christena-Down: North-, Comber-Orange Hall Ulster Covenant 1912 in www.proni.gov.uk
Comber Railway Street, Comber, Spence, William, school master, Railway Street , Comber 1907 street directory see www.lennonwylie.co.uk Check 1880 Comber directory
Comber Railway Street, Comber, Strange-George-Down: North-, Comber-1st Presbyterian Church Ulster Covenant 1912 in www.proni.gov.uk
Comber Railway Street, Comber, Strange-Robert Girvan-Down: North-, Comber-1st Presbyterian Church Ulster Covenant 1912 in www.proni.gov.uk
Comber Railway Street, Comber, Swindle-Jas-Down: North-, Comber-Orange Hall Ulster Covenant 1912 in www.proni.gov.uk
Comber Railway Street, Comber, Swindle-George-Down: North-, Comber-Orange Hall Ulster Covenant 1912 in www.proni.gov.uk
Comber Railway Street, Comber, Thompson-John-Down: North-, Comber-Orange Hall Ulster Covenant 1912 in www.proni.gov.uk
Comber Railway Street, Comber, Thompson-John-Down: North-, Comber-Orange Hall Ulster Covenant 1912 in www.proni.gov.uk
Comber Railway Street, Comber, Thompson-Sarah-Down: North-, Comber-1st Presbyterian Church Ulster Covenant 1912 in www.proni.gov.uk
Comber Railway Street, Comber, Thompson-William-Down: North-, Comber-Square (The), Ulster Covenant 1912 in www.proni.gov.uk
Comber Railway Street, Comber, Thompson-William-Down: North-, Comber-1st Presbyterian Church Ulster Covenant 1912 in www.proni.gov.uk

Comber Railway Street, Comber, Warden Byers-Hugh-Down: North-, Comber-Orange Hall Ulster Covenant 1912 in www.proni.gov.uk

Comber Railway Street, Comber, Wightman-Sarah-Down: North-, Comber-Orange Hall Ulster Covenant 1912 in www.proni.gov.uk

Comber Railway Street, Comber, Wilson-Samuel-Down: North-, Comber-Square (The), Ulster Covenant 1912 in www.proni.gov.uk

Comber Railway Street, Comber-12-Munn-David-Down: North- Comber-Orange Hall Ulster Covenant 1912 in www.proni.gov.uk

Comber Railway Street, Comber-12-Munn-Samuel-Down: North- Comber-Orange Hall Ulster Covenant 1912 in www.proni.gov.uk

Comber Railway Street, Comber-14-McAllister-Ian N-Down: North- Comber-Orange Hall Ulster Covenant 1912 in www.proni.gov.uk

Comber Railway Street, Comber-2-Donnan-Robert-Down: North- Comber-Orange Hall Ulster Covenant 1912 in www.proni.gov.uk

Comber Road, No 400 Riverside Farm Ballystockart, Comber, BT16 1XB ID 13183 HB24/15/040 House see the Crown © database

www.ehsni.gov.uk/buildlist.

Comber **Saintfield Road**, Ballygowan see **Townland**

Comber **Springmount Road**, Tullygarvan see under own entry

Comber Square [The] Enlargement from the 1863, scale 6 inches to the mile. OS 1st revision to the 1st series. [with acknowledgment to The Education and Library Service of the South Eastern Education and Library Board.] v **JPEG**



Comber Square [The] Collectors notes, Description, Detailed buildings etc , Inhabitants

Comber Square [The] Descriptions

Comber Square The see **Archaeological survey of County Down** [An] Belfast: H.M.S.O., 1966 470p., illus., Information on the Abbey, St. Mary's Church, the Presbyterian Church and the Town Parks mound, with cross-section. Photographs of old houses on north side of the Square. with acknowledgment to **The Education and Library Service of the South Eastern Education and Library Board**.

Comber Square see **McRoberts, EM. Memoirs of Evenings in the Square [details?]**from Len Ball & Desmond Rainey's 'A Taste..'

Comber Square [The], The Square Comber ** See General Comments ** ID 12633 HB24/15/001 Shop see the Crown © database

www.ehsni.gov.uk/buildlist.

Comber Square Description The **Andrews** family had a big influence on the town as the local Mill Owners. Note from DR - The Andrews family connection to the square may need an explanation eg residences included Aureen, further note from DR - Isaac Andrews bought the Big House in the Square in the 1840s from the Stitt family, and this became the home of himself and later his son T J Andrews.

Comber Square Description freepages.genealogy.rootsweb.ancestry.com/~rosdavies/ C. 1930 **Photo**. This photo was taken in the 1930s and shows **Square (The)**, in Comber. Kane's Motor Showroom is on the right. Note from DR notes – Kane's Motor showroom would not have been there in the 1930s; it opened in 1956. There was a small business opened in the Square in 1936 which is probably what you [Ros] are referring to.

Comber Square freepages.genealogy.rootsweb.ancestry.com/~rosdavies/ **Photo** War Memorial Monument

Comber Square [The], **Image** Co. Down [graphic] [between 1880-1900]. Image: 1 **Photographic** negative glass 16.5 x 21.5 cm. In Photographic Collections Lroy LROY 7977. Reproduction rights owned by National Library of Ireland

Comber

Comber Square [The] Detailed buildings etc

Comber Square [The], Site of former 1-5 The Square Comber BT23 5DX ID 12671 HB24/15/061 Demolished see the Crown © database www.ehsni.gov.uk/buildlist.

Comber Square [The], 2 The Square Comber BT23 5DT ID 12668 HB24/15/058 Shop see the Crown © database

www.ehsni.gov.uk/buildlist.

Comber Square [The], 4 The Square Comber BT23 5DT ID 12634 HB24/15/004 House see the Crown © database

www.ehsni.gov.uk/buildlist.

Comber Square [The], Site of former 5-7 The Square Comber BT23 5DX ID 12637 HB24/15/010 Demolished see the Crown © database www.ehsni.gov.uk/buildlist.

Comber Square [The], 6-8 The Square Comber BT23 5DT 6281 HB24/15/005 A Bank - Terrace see the Crown © database

www.ehsni.gov.uk/buildlist.

Comber Square [The], **Aureen** 9-13 The Square Comber BT23 5DX ID 12636 HB24/15/009 House see the Crown © database

www.ehsni.gov.uk/buildlist.

Comber Square [The], 10 - 12 The Square Comber ** See General Comments ** ID 10904 HB24/15/006 see the Crown © database

www.ehsni.gov.uk/buildlist.

Comber Square [The], 10-12 The Square Comber BT23 5DT ID 6650 HB24/15/005 C Office - Terrace see the Crown © database www.ehsni.gov.uk/buildlist.

Comber Square [The], 13 The Square Comber BT23 5DX ID 12635 HB24/15/008 House see the Crown © database www.ehsni.gov.uk/buildlist.

Comber Square [The], 14 The Square Comber BT23 5DT ID 2664 HB24/15/007 House see the Crown © database www.ehsni.gov.uk/buildlist.

Comber Square [The], 16-22 The Square Comber BT23 5DU ID 12669 HB24/15/059 Public House - Terrace see the Crown © database www.ehsni.gov.uk/buildlist.

Comber Square [The], 28 The Square Comber BT23 5DU ID 12670 HB24/15/060 Shop see the Crown © database www.ehsni.gov.uk/buildlist.

Comber Square [The], Andrews Family burial vault St. Mary's Parish Church The Square Comber BT23 5DU ID 9043 HB24/15/003 Mausoleum see the Crown © database www.ehsni.gov.uk/buildlist.

Comber Square [The], Cobbled Footpath In front of 9/11 The Square Comber Co.Down ID 12801 HB24/15/057 Folly see the Crown © database www.ehsni.gov.uk/buildlist.

Comber Square [The], Comber & District War Memorial The Square Comber ID 12638 HB24/15/012 Memorial see the Crown © database www.ehsni.gov.uk/buildlist.

Comber Square [The], The Gillespie Monument The Square Comber ID 6635 HB24/15/011 Memorial see the Crown © database www.ehsni.gov.uk/buildlist.

Comber Square [The], St. Mary's Parish Church The Square Comber BT23 5DU ID 6637 HB24/15/002 Church see the Crown © database www.ehsni.gov.uk/buildlist.

Comber Square [The], The Square Comber ** See General Comments ** ID 12633 HB24/15/001 Shop see the Crown © database www.ehsni.gov.uk/buildlist.

Comber Square [The], Occupiers as listed in the Valuation of Tenements: Union of Newtownards; Comber Square [The] in Comber Parish- [1863]

The left hand column reference is the actual location of the occupier etc on a special 6" inch map, 'Griffiths Valuation annotated map' An alphabetical list of these and other entries follows this table

No. and Letters of Reference to Map.	Names.		Description of Tenement.	Area.	Rateable Annual Valuation.		Total Annual Valuation of Rateable Property.									
	Townlands and Occupiers.	Immediate Lessors.			Land.	Buildings.										
								A.	R.	P.	£	s.	d.	£	s.	d.
TOWN OF COMBER.																
THE SQUARE.																
56	1	James Jeffrey, . . .	Marquis of Londonderry	Hotel, offices, and yard,	—	—	25	0	0	25	0	0	—	—	—	—
—	2	James Jeffrey, . . .	Same, . . .	Ho.,offs.,yd., & sm. gar.	—	—	12	0	0	12	0	0	—	—	—	—
—	3	James Milling, . . .	Same, . . .	Ho.,offs.,yd., & sm. gar.	—	—	21	0	0	21	0	0	—	—	—	—
—	4	John Miller, . . .	Same, . . .	Ho.,off., yard, & garden.	0	0	25	1	0	0	31	0	0	—	—	—
—	5	John Miller, . . .	Nicholas Delacherois,	Spirit-store, yard, & gar.	0	0	24	1	0	0	3	10	0	—	—	—
—	6	John Miller, . . .	Marquis of Londonderry	Office, green-house, & garden, . . .	0	2	8	2	0	0	4	0	0	—	—	—
—	7	Unoccupied, . . .	John Miller, . . .	Ho., offs.,yd., & garden,	0	0	33	0	15	0	14	5	0	—	—	—
—	8	James & Malcolm Boal,	Robert Stitt, . . .	House,offices,and yard,	—	—	—	—	—	—	14	0	0	—	—	—
—	9	Robert Wythers, . . .	Same, . . .	House,offices,and yard,	—	—	—	—	—	—	8	10	0	—	—	—
—	10	Isaac Andrews, . . .	Marquis of Londonderry	Ho., offs., yd., & garden,	0	3	11	3	0	0	47	0	0	—	—	—
—	11	Isaac Andrews, . . .	Same, . . .	Offices, yard, & garden,	0	1	16	1	0	0	4	0	0	—	—	—
—	12	Rev. William De L. } Crommelin, . . . }	Freehold, . . . }	Glebe-house, offices, } yard, garden, and } land, . . . }	3	1	38	8	0	0	20	0	0	—	—	—
—	13	Church and grave-yard,	(See Exemptions.)													
—	14	Erasmus Smith's School-house & yard,	(See Exemptions.)													
—	15	David B. Skilling, . . .	Governors of Erasmus Smith's Schools, . . .	Ho.,offs., yd., & garden,	0	0	33	0	10	0	3	0	0	—	—	—
—	16	William M'Keag, . . .	William Murphy, . . .	Ho.,offs., yd., & sm. gar.	—	—	—	—	—	—	4	0	0	—	—	—
—	17	William Murphy, . . .	Marquis of Londonderry	House, offices, forge, yard, & small garden,	—	—	—	—	—	—	14	0	0	—	—	—
—	18	Robert M'Cartney, . . .	George Allen, . . .	House,offices,and yard,	—	—	—	—	—	—	28	0	0	—	—	—
—	19	Unoccupied, . . .	Same, . . .	Tannery and yard, . . .	—	—	—	—	—	—	28	0	0	—	—	—
—	20	Robert Braithwaite, . . .	Same, . . .	Garden, . . .	0	0	25	0	15	0	—	—	—	—	—	—
—	21	John R. Davidson, . . .	Reps. James Allen, . . .	House, office, and yard,	—	—	—	—	—	—	18	0	0	—	—	—
—	22	Unoccupied, . . .	Same, . . .	House, office, and yard,	—	—	—	—	—	—	10	0	0	—	—	—
—	23	William Gillen, . . .	Same, . . .	Ho.,offs., yd., & sm. gar.	—	—	—	—	—	—	10	10	0	—	—	—
—	24	Robert Brathwaite (Supervisor), . . .	Same, . . .	Ho., offs.,yd., & sm.gar.	—	—	—	—	—	—	14	0	0	—	—	—
—	25	Robert Heany, . . .	John M'Connell, . . .	House,offices,and yard,	—	—	—	—	—	—	12	0	0	—	—	—

Comber Square [The] Inhabitants check the Manse

Comber Square [The], Alexander-James M-Down: North-, Comber-Square (The), Ulster Covenant 1912 in www.proni.gov.uk

Comber Square [The], Allen-Catherine A-Down: North-, Comber-Square (The), and Houses Ulster Covenant 1912 in www.proni.gov.uk

Comber Square [The], Andrews, Isaac, Householder in Griffiths Valuation ~1863 several websites have details

Comber Square [The], Aureen , Comber, Boal-L-Down: North-, Comber-Square (The), Ulster Covenant 1912 in www.proni.gov.uk

Comber Square [The], Aureen , Comber, McBratney-Sarah-Down: North-, Comber-Square (The), Ulster Covenant 1912 in www.proni.gov.uk

Comber Square [The], Aureen , Comber, Milling-Minnie-Down: North-, Comber-Square (The), Ulster Covenant 1912 in www.proni.gov.uk

Comber Square [The], Boal, James, Householder in Griffiths Valuation ~1863 several websites have details

Comber Square [The], Boal, Malcolm, Householder in Griffiths Valuation ~1863 several websites have details

Comber Square [The], Braithwaite, Robert, Householder in Griffiths Valuation ~1863 several websites have details

Comber Square [The], Braithwaite, Robert, Householder in Griffiths Valuation ~1863 several websites have details

Comber **Square [The]**, Cairns Snr-James-Down: North-, Comber-1st Presbyterian Church Ulster Covenant 1912 in www.proni.gov.uk
 Comber **Square [The]**, Cairns-James-Down: North-, Comber-**Square (The)**, Ulster Covenant 1912 in www.proni.gov.uk
 Comber **Square [The]**, Cairns-Jane-Down: North-, Comber-**Square (The)**, Ulster Covenant 1912 in www.proni.gov.uk
 Comber **Square [The]**, Cairns-Sarah-Down: North-, Comber-1st Presbyterian Church Ulster Covenant 1912 in www.proni.gov.uk
 Comber **Square [The]**, Cairns-Sarah-Down: North-, Comber-1st Presbyterian Church Ulster Covenant 1912 in www.proni.gov.uk
 Comber **Square [The]**, **Bank House**, Comber, Cinnamon-Eileen-Down: North-, Comber-**Square (The)**, and Houses Ulster Covenant 1912 in www.proni.gov.uk
 Comber **Square [The]**, **Bank House**, Comber, Cinnamon-Olive-Down: North-, Comber-**Square (The)**, and Houses Ulster Covenant 1912 in www.proni.gov.uk
 Comber **Square [The]**, Crommelin, Rev. Wm. De L., Householder in Griffiths Valuation ~1863 several websites have details

Comber **Square [The]**, Davidson, John R., Householder in Griffiths Valuation ~1863 several websites have details

Comber **Square [The]**, Flynn, Mrs Infant School, Square - Mrs. Flynn, teacher, Square - Mrs. Flynn, Comber **1880** street directory see www.lennonwylie.co.uk

Comber **Square [The]**, Gillen, William, Householder in Griffiths Valuation ~1863 several websites have details

Comber **Square [The]**, Heany, Robert, Householder in Griffiths Valuation ~1863 several websites have details

Comber **Square [The]**, Heron-Maggie-Down: North-, Comber-**Square (The)**, and Houses Ulster Covenant 1912 in www.proni.gov.uk

Comber **Square [The]**, Jeffrey, James, Householder in Griffiths Valuation ~1863 several websites have details

Comber **Square [The]**, Kerr-Robert-Down: North-, Comber-**Square (The)**, Ulster Covenant 1912 in www.proni.gov.uk

Comber **Square [The]**, Mc Cartney, Robert, Householder in Griffiths Valuation ~1863 several websites have details

Comber **Square [The]**, Mc Keag, William, Householder in Griffiths Valuation ~1863 several websites have details

Comber **Square [The]**, McCracken-Alice M-Down: North-, Comber-**Square (The)**, Ulster Covenant 1912 in www.proni.gov.uk

Comber **Square [The]**, McRoberts-Fannie-Down: North-, Comber-**Square (The)**, Ulster Covenant 1912 in www.proni.gov.uk

Comber **Square [The]**, Middleton-Sarah-Down: North-, Comber-**Square (The)**, Ulster Covenant 1912 in www.proni.gov.uk

Comber **Square [The]**, Miller, John, Householder in Griffiths Valuation ~1863 several websites have details

Comber **Square [The]**, Milling, James, Householder in Griffiths Valuation ~1863 several websites have details

Comber **Square [The]**, Murphy, William, Householder in Griffiths Valuation ~1863 several websites have details

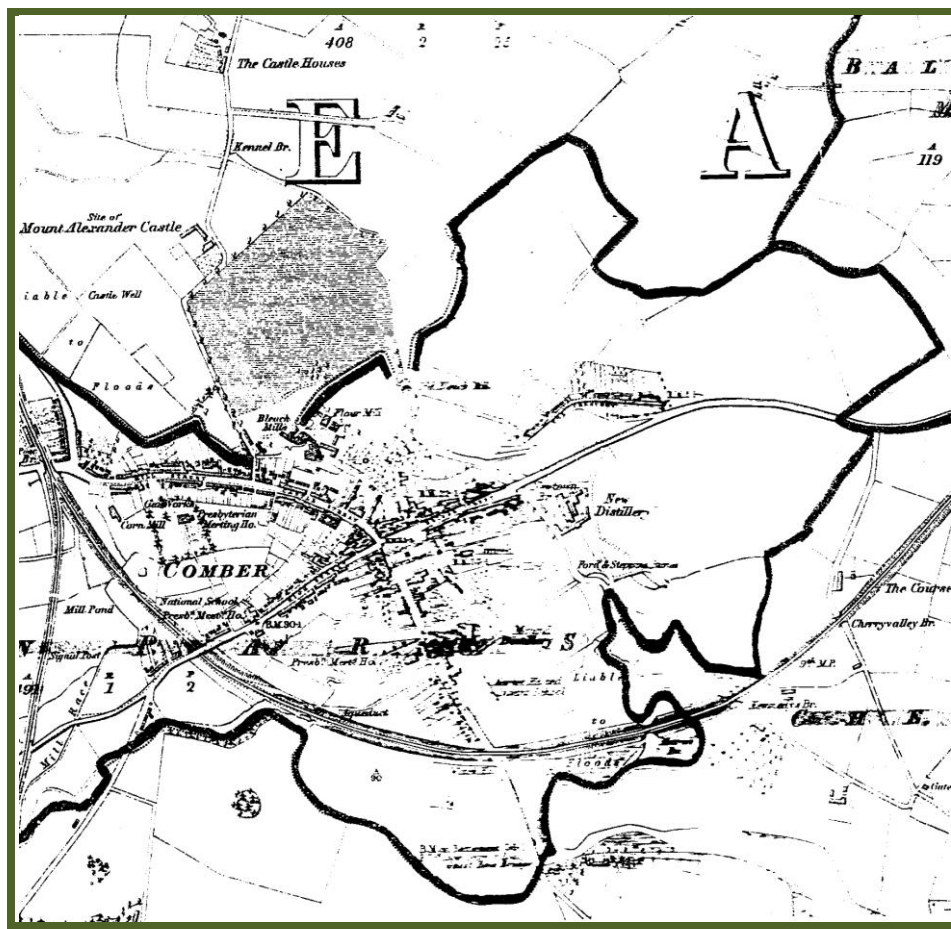
Comber **Square [The]**, O'Malley-Florence-Down: North-, Comber-**Square (The)**, and Houses Ulster Covenant 1912 in www.proni.gov.uk

Comber **Square [The]**, Skilling, David B., Householder in Griffiths Valuation ~1863 several websites have details

Comber **Square [The]**, Smith-Samuel-Down: North-, Comber-**Square (The)**, Ulster Covenant 1912 in www.proni.gov.uk

Comber **Square [The]**, Wythers, Robert, Householder in Griffiths Valuation ~1863 several websites have details

Comber **Todds Row** see **Comber Belfast Road**



Town Parks Townland

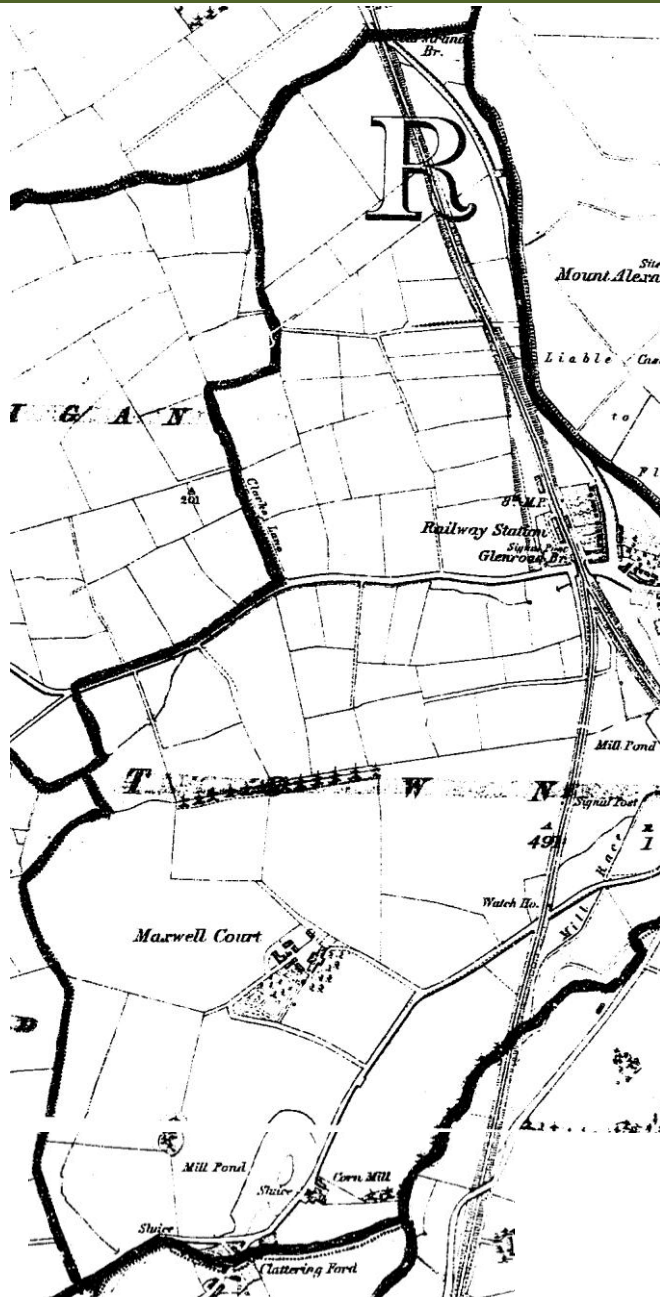
East side

map pub 1863, scale 6 inches to the mile. The OS 1st revision to the 1st series. [with acknowledgment to **The Education and Library Service of the South Eastern Education and Library Board.**] v JPEG

Town Parks Townland

West side

map pub 1863, scale 6 inches to the mile. The OS 1st revision to the 1st series. [with acknowledgment to The Education and Library



Comber **Town Parks Townland** Collecting notes. As Comber Town exists within the townland of **Town Parks**, some records are **indistinguishable**, so the records that do are being kept that way, but listed under both headings. Note that the inhabitants as found in Griffiths valuation 1863 are mixed with freeholders names below. Alternative Spellings: **Townparks**

Comber **Town Parks Townland** Description

Comber **Town Parks Townland** Comber, Near The Town of Comber; 491 Acres; Click Here To Its Location On A Townland Map; A Flour Mill In 1837; Rent 24, 35 Shillings An Acre In 1837; Site of Comber General Graveyard, Non Subscribing Presbyterian Church, Catholic Church V7 P 31, 39 OSM freepages.genealogy.rootsweb.ancestry.com/~rosdavies/

Comber **Town Parks Townland** Detailed Buildings, Churches, Bridges, Demolished, Factorys, Houses, Mills, etc etc

Comber **Town Parks** (Comber) Cistercian Abbey (Site Of), Now Modern C Of I Church (C.F. Hb 24/15/2) J46046922 [Dow 010:026](#) see the Crown © database www.ehsni.gov.uk/built/mbr/monuments_database/mons.asp

Comber **Town Parks** (Comber) Findspot Of Urns J45986949 [Dow 010:027](#) see the Crown © database www.ehsni.gov.uk/built/mbr/monuments_database/mons.asp

Comber **Town Parks** (Comber) Motte Scheduled J44786853 [Dow 010:022](#) see the Crown © database www.ehsni.gov.uk/built/mbr/monuments_database/mons.asp

Comber **Town Parks** (Comber) Mound: Mound Distillery J46106915 [Dow 010:069](#) see the Crown © database www.ehsni.gov.uk/built/mbr/monuments_database/mons.asp

Comber **Town Parks** (Comber) Pre-Norman? Monastery: Cill Combair J45146900 [Dow 010:025](#) see the Crown © database www.ehsni.gov.uk/built/mbr/monuments_database/mons.asp

Comber Inhabitants without detailed addresses. Combined from

Townparks Townland Inhabitants and Comber Freeholders Inhabitants excluding census results

Comber Adams James Comber D/654/A3/1A [Free in www.proni.gov.uk](http://www.proni.gov.uk) www.proni.gov.uk

Comber Adams James Comber D/654/A3/1B [Free in www.proni.gov.uk](http://www.proni.gov.uk) www.proni.gov.uk

Comber Adams Samuel Comber D/654/A3/1B [Free in www.proni.gov.uk](#) [www.proni.gov.uk](#)

Comber Adamson David Comber D/654/A3/1B [Free in www.proni.gov.uk](#) [www.proni.gov.uk](#)

Comber Adamson William Comber D/654/A3/1B [Free in www.proni.gov.uk](#) [www.proni.gov.uk](#)

Comber Adamson David Comber D/654/A3/1A [Free in www.proni.gov.uk](#) [www.proni.gov.uk](#)

Comber Adamson Samuel Comber D/654/A3/1A [Free in www.proni.gov.uk](#) [www.proni.gov.uk](#)

Comber Allan John Comber T/761/19 [Free in www.proni.gov.uk](#) [www.proni.gov.uk](#)

Comber Allen George **Townparks** Householder in Griffiths Valuation ~1863 several websites have details

Comber Allen John Comber T/761/20 [Free in www.proni.gov.uk](#) [www.proni.gov.uk](#)

Comber Allen John Comber D/654/A3/1N [Free in www.proni.gov.uk](#) [www.proni.gov.uk](#)

Comber Allen John Comber D/654/A3/1Q [Free in www.proni.gov.uk](#) [www.proni.gov.uk](#)

Comber Anderson Alexander **Townparks** Householder in Griffiths Valuation ~1863 several websites have details

Comber Anderson Robert Comber D/654/A3/1B [Free in www.proni.gov.uk](#) [www.proni.gov.uk](#)

Comber Anderson Samuel **Townparks** Householder in Griffiths Valuation ~1863 several websites have details

Comber Andrews Isaac **Townparks** Householder in Griffiths Valuation ~1863 several websites have details

Comber Andrews James Comber D/654/A3/1B [Free in www.proni.gov.uk](#) [www.proni.gov.uk](#)

Comber Andrews James Comber D/654/A3/1C [Free in www.proni.gov.uk](#) [www.proni.gov.uk](#)

Comber Andrews James Comber T/761/19 [Free in www.proni.gov.uk](#) [www.proni.gov.uk](#)

Comber Andrews James Comber T/761/20 [Free in www.proni.gov.uk](#) [www.proni.gov.uk](#)

Comber Andrews James(Rep) **Townparks** Householder in Griffiths Valuation ~1863 several websites have details

Comber Andrews John Comber D/654/A3/1A [Free in www.proni.gov.uk](#) [www.proni.gov.uk](#)

Comber Andrews John Comber D/654/A3/1B [Free in www.proni.gov.uk](#) [www.proni.gov.uk](#)

Comber Andrews John Comber T/761/19 [Free in www.proni.gov.uk](#) [www.proni.gov.uk](#)

Comber Andrews William Glenny Comber T/761/20 [Free in www.proni.gov.uk](#) [www.proni.gov.uk](#)

Comber Andrews William **Townparks** Householder in Griffiths Valuation ~1863 several websites have details

Comber Armstrong John Comber D/654/A3/1N [Free in www.proni.gov.uk](#) [www.proni.gov.uk](#)

Comber Armstrong John Comber D/654/A3/1S [Free in www.proni.gov.uk](#) [www.proni.gov.uk](#)

Comber Barry John Comber D/654/A3/1S [Free in www.proni.gov.uk](#) [www.proni.gov.uk](#)

Comber Barry John Comber T/761/19 [Free in www.proni.gov.uk](#) [www.proni.gov.uk](#)

Comber Barry John Comber T/761/20 [Free in www.proni.gov.uk](#) [www.proni.gov.uk](#)

Comber Bell James **Townparks** Householder in Griffiths Valuation ~1863 several websites have details

Comber Birch Reverend G W Comber T/761/20 [Free in www.proni.gov.uk](#) [www.proni.gov.uk](#)

Comber Blain John Comber DOW/5/3/2 [Free in www.proni.gov.uk](#) [www.proni.gov.uk](#)

Comber Blair John Comber D/654/A3/1B [Free in www.proni.gov.uk](#) [www.proni.gov.uk](#)

Comber Booman James Comber D/654/A3/1Q [Free in www.proni.gov.uk](#) [www.proni.gov.uk](#)

Comber Booman James Comber D/654/A3/1N [Free in www.proni.gov.uk](#) [www.proni.gov.uk](#)

Comber Bowman Hugh **Townparks** Householder in Griffiths Valuation ~1863 several websites have details

Comber Brown Charles Comber D/654/A3/1N [Free in www.proni.gov.uk](#) [www.proni.gov.uk](#)

Comber Brown Robert **Townparks** Householder in Griffiths Valuation ~1863 several websites have details

Comber Brown William Comber DOW/5/3/2 [Free in www.proni.gov.uk](#) [www.proni.gov.uk](#)

Comber Brown William Comber D/654/A3/1B [Free in www.proni.gov.uk](#) [www.proni.gov.uk](#)

Comber Brown William Comber D/654/A3/1A [Free in www.proni.gov.uk](#) [www.proni.gov.uk](#)

Comber Bruce Thomas **Townparks** Householder in Griffiths Valuation ~1863 several websites have details

Comber Calbreath John Comber D/654/A3/1B [Free in www.proni.gov.uk](#) [www.proni.gov.uk](#)

Comber Calbreath Henry Comber D/654/A3/1B [Free in www.proni.gov.uk](#) [www.proni.gov.uk](#)

Comber Campbell George **Townparks** Householder in Griffiths Valuation ~1863 several websites have details

Comber Cherry Moses Comber T/2771/8A [Free in www.proni.gov.uk](#) [www.proni.gov.uk](#)

Comber Childs James Comber DOW/5/3/2 [Free in www.proni.gov.uk](#) [www.proni.gov.uk](#)

Comber Childs William Comber D/654/A3/1N [Free in www.proni.gov.uk](#) [www.proni.gov.uk](#)

Comber Childs William Comber D/654/A3/1Q [Free in www.proni.gov.uk](#) [www.proni.gov.uk](#)

Comber Clanny Hugh Comber D/654/A3/1B [Free in www.proni.gov.uk](#) [www.proni.gov.uk](#)

Comber Clark John Comber D/654/A3/1S [Free in www.proni.gov.uk](#) [www.proni.gov.uk](#)

Comber Clarke John **Townparks** Householder in Griffiths Valuation ~1863 several websites have details

Comber Clenny Hugh Comber D/654/A3/1A [Free in www.proni.gov.uk](#) [www.proni.gov.uk](#)

Comber Conn Robert Comber D/654/A3/1Q [Free in www.proni.gov.uk](#) [www.proni.gov.uk](#)

Comber Conn Robert Comber D/654/A3/1N [Free in www.proni.gov.uk](#) [www.proni.gov.uk](#)

Comber Cord William Comber D/654/A3/1P [Free in www.proni.gov.uk](#) [www.proni.gov.uk](#)

Comber Dixon James Comber D/654/A3/1B [Free in www.proni.gov.uk](#) [www.proni.gov.uk](#)

Comber Douglas Samuel **Townparks** Householder in Griffiths Valuation ~1863 several websites have details

Comber Douglass Michael Comber DOW/5/3/2 [Free in www.proni.gov.uk](#) [www.proni.gov.uk](#)

Comber Duncan John Comber T/761/19 [Free in www.proni.gov.uk](#) [www.proni.gov.uk](#)

Comber Dunlop Robert **Townparks** Householder in Griffiths Valuation ~1863 several websites have details

Comber Ferguson David Comber D/654/A3/1A [Free in www.proni.gov.uk](#) [www.proni.gov.uk](#)

Comber Ferguson David Comber D/654/A3/1B [Free in www.proni.gov.uk](#) [www.proni.gov.uk](#)

Comber Ferguson James Comber D/654/A3/1Q [Free in www.proni.gov.uk](#) [www.proni.gov.uk](#)

Comber Ferguson John Comber D/654/A3/1A [Free in www.proni.gov.uk](#) [www.proni.gov.uk](#)

Comber Ferguson John Comber D/654/A3/1B [Free in www.proni.gov.uk](#) [www.proni.gov.uk](#)

Comber Fleming James Comber D/654/A3/1A [Free in www.proni.gov.uk](#) [www.proni.gov.uk](#)

Comber Foreman Thomas Comber D/654/A3/1B [Free in www.proni.gov.uk](#) [www.proni.gov.uk](#)

Comber Frazer Alexander Comber D/654/A3/1B [Free in www.proni.gov.uk](#) [www.proni.gov.uk](#)

Comber Frazer Alexander Comber DOW/5/3/2 [Free in www.proni.gov.uk](#) [www.proni.gov.uk](#)

Comber Frazier James Comber DOW/5/3/2 [Free in www.proni.gov.uk](#) [www.proni.gov.uk](#)

Comber Frome John **Townparks** Householder in Griffiths Valuation ~1863 several websites have details

Comber Galbraith Robert **Townparks** Householder in Griffiths Valuation ~1863 several websites have details

Comber Gass William Comber DOW/5/3/2 [Free in www.proni.gov.uk](#) [www.proni.gov.uk](#)

Comber Gillespie Hugh Comber D/654/A3/1C [Free in www.proni.gov.uk](#) [www.proni.gov.uk](#)

Comber Gillespie Hugh Comber D/654/A3/1A [Free in www.proni.gov.uk](#) [www.proni.gov.uk](#)

Comber Gillespie William Comber D/654/A3/1B [Free in www.proni.gov.uk](#) [www.proni.gov.uk](#)

Comber Gordon William **Townparks** Householder in Griffiths Valuation ~1863 several websites have details
Comber Goudy Hugh **Townparks** Householder in Griffiths Valuation ~1863 several websites have details
Comber Hamilton John **Townparks** Householder in Griffiths Valuation ~1863 several websites have details
Comber Hamilton Samuel **Townparks** Householder in Griffiths Valuation ~1863 several websites have details
Comber Hanna William Comber D/654/A3/1B [Free in www.proni.gov.uk](#) [www.proni.gov.uk](#)
Comber Hanna William Comber D/654/A3/1S [Free in www.proni.gov.uk](#) [www.proni.gov.uk](#)
Comber Hanna William Comber DOW/5/3/2 [Free in www.proni.gov.uk](#) [www.proni.gov.uk](#)
Comber Hill Eliza **Townparks** Householder in Griffiths Valuation ~1863 several websites have details
Comber Hull Thomas Comber DOW/5/3/2 [Free in www.proni.gov.uk](#) [www.proni.gov.uk](#)
Comber Irwin William Comber DOW/5/3/2 [Free in www.proni.gov.uk](#) [www.proni.gov.uk](#)
Comber Jackson Robert **Townparks** Householder in Griffiths Valuation ~1863 several websites have details
Comber Jameison David **Townparks** Householder in Griffiths Valuation ~1863 several websites have details
Comber Jammison William Comber D/654/A3/1B [Free in www.proni.gov.uk](#) [www.proni.gov.uk](#)
Comber Jeffrey Samuel Comber D/654/A3/1Q [Free in www.proni.gov.uk](#) [www.proni.gov.uk](#)
Comber Jeffrey Samuel Comber D/654/A3/1S [Free in www.proni.gov.uk](#) [www.proni.gov.uk](#)
Comber Jeffrey Samuel Comber D/654/A3/1S [Free in www.proni.gov.uk](#) [www.proni.gov.uk](#)
Comber Johnston James Comber D/654/A3/1S [Free in www.proni.gov.uk](#) [www.proni.gov.uk](#)
Comber Johnston Hugh Comber D/654/A3/1S [Free in www.proni.gov.uk](#) [www.proni.gov.uk](#)
Comber Johnston Francis Comber D/654/A3/1B [Free in www.proni.gov.uk](#) [www.proni.gov.uk](#)
Comber Johnston William Comber T/2771/8A [Free in www.proni.gov.uk](#) [www.proni.gov.uk](#)
Comber Johnston Henry Comber T/2771/8E [Free in www.proni.gov.uk](#) [www.proni.gov.uk](#)
Comber Johnston Francis Comber T/2771/8E [Free in www.proni.gov.uk](#) [www.proni.gov.uk](#)
Comber Lindsay William John **Townparks** Householder in Griffiths Valuation ~1863 several websites have details
Comber Maxwell Anne **Townparks** Householder in Griffiths Valuation ~1863 several websites have details
Comber Macartney John Comber DOW/5/3/1 [Free in www.proni.gov.uk](#) [www.proni.gov.uk](#)
Comber McCance John Comber T/761/19 [Free in www.proni.gov.uk](#) [www.proni.gov.uk](#)
Comber McCance John Comber T/761/20 [Free in www.proni.gov.uk](#) [www.proni.gov.uk](#)
Comber McCartney John Comber D/654/A3/1B [Free in www.proni.gov.uk](#) [www.proni.gov.uk](#)
Comber McCleery Samuel **Townparks** Householder in Griffiths Valuation ~1863 several websites have details
Comber McClure Samuel **Townparks** Householder in Griffiths Valuation ~1863 several websites have details
Comber McConnell Thomas Comber DOW/5/3/1 [Free in www.proni.gov.uk](#) [www.proni.gov.uk](#)
Comber McConnell Thomas Comber DOW/5/3/2 [Free in www.proni.gov.uk](#) [www.proni.gov.uk](#)
Comber McConnell David Comber D/654/A3/1S [Free in www.proni.gov.uk](#) [www.proni.gov.uk](#)
Comber McConnell David Comber DOW/5/3/2 [Free in www.proni.gov.uk](#) [www.proni.gov.uk](#)
Comber McConnell Ellen **Townparks** Householder in Griffiths Valuation ~1863 several websites have details
Comber McConnell Hugh Comber D/654/A3/1S [Free in www.proni.gov.uk](#) [www.proni.gov.uk](#)
Comber McConnell James Comber D/654/A3/1B [Free in www.proni.gov.uk](#) [www.proni.gov.uk](#)
Comber McConnell James Comber DOW/5/3/2 [Free in www.proni.gov.uk](#) [www.proni.gov.uk](#)
Comber McConnell Thomas Comber D/654/A3/1B [Free in www.proni.gov.uk](#) [www.proni.gov.uk](#)
Comber McConnell William Comber D/654/A3/1Q [Free in www.proni.gov.uk](#) [www.proni.gov.uk](#)
Comber McCrea Rep **Townparks** George Householder in Griffiths Valuation ~1863 several websites have details
Comber McCully Francis **Townparks** Householder in Griffiths Valuation ~1863 several websites have details
Comber McDonald James **Townparks** Householder in Griffiths Valuation ~1863 several websites have details
Comber McGowan David **Townparks** Householder in Griffiths Valuation ~1863 several websites have details
Comber McGowan Isabella **Townparks** Householder in Griffiths Valuation ~1863 several websites have details
Comber McHarg William Comber D/654/A3/1B [Free in www.proni.gov.uk](#) [www.proni.gov.uk](#)
Comber McIlharry James **Townparks** Householder in Griffiths Valuation ~1863 several websites have details
Comber McLrath John **Townparks** Householder in Griffiths Valuation ~1863 several websites have details
Comber McKeag Robert Comber D/654/A3/1B [Free in www.proni.gov.uk](#) [www.proni.gov.uk](#)
Comber McKey Henry Comber DOW/5/3/2 [Free in www.proni.gov.uk](#) [www.proni.gov.uk](#)
Comber McKibbin James Comber D/654/A3/1Q [Free in www.proni.gov.uk](#) [www.proni.gov.uk](#)
Comber McMillan Andrew Comber DOW/5/3/2 [Free in www.proni.gov.uk](#) [www.proni.gov.uk](#)
Comber McMillan Margaret **Townparks** Householder in Griffiths Valuation ~1863 several websites have details
Comber McMillen John Comber DOW/5/3/2 [Free in www.proni.gov.uk](#) [www.proni.gov.uk](#)
Comber McMorran George **Townparks** Householder in Griffiths Valuation ~1863 several websites have details
Comber McMullan Andrew Comber D/654/A3/1B [Free in www.proni.gov.uk](#) [www.proni.gov.uk](#)
Comber Mc Mullan Hugh **Townparks** Householder in Griffiths Valuation ~1863 several websites have details
Comber McMullan John Comber D/654/A3/1Q [Free in www.proni.gov.uk](#) [www.proni.gov.uk](#)
Comber McMullan James Comber D/654/A3/1B [Free in www.proni.gov.uk](#) [www.proni.gov.uk](#)
Comber McWilliams Daniel **Townparks** Householder in Griffiths Valuation ~1863 several websites have details
Comber Miller John **Townparks** Householder in Griffiths Valuation ~1863 several websites have details
Comber Milling James **Townparks** Householder in Griffiths Valuation ~1863 several websites have details
Comber Milling James Comber D/654/A3/1Q [Free in www.proni.gov.uk](#) [www.proni.gov.uk](#)
Comber Milling Alexander Comber DOW/5/3/2 [Free in www.proni.gov.uk](#) [www.proni.gov.uk](#)
Comber Milling William Comber D/654/A3/1S [Free in www.proni.gov.uk](#) [www.proni.gov.uk](#)
Comber Minnis Hamilton **Newcomber** DOW/5/3/2 [Free in www.proni.gov.uk](#) [www.proni.gov.uk](#)
Comber Montgomery William Comber DOW/5/3/1 [Free in www.proni.gov.uk](#) [www.proni.gov.uk](#)
Comber Montgomery Alexander Comber D/654/A3/1S [Free in www.proni.gov.uk](#) [www.proni.gov.uk](#)
Comber Montgomery William Comber D/654/A3/1B [Free in www.proni.gov.uk](#) [www.proni.gov.uk](#)
Comber Montgomery Alexander Comber T/761/20 [Free in www.proni.gov.uk](#) [www.proni.gov.uk](#)
Comber Montgomery Alexander Comber T/761/19 [Free in www.proni.gov.uk](#) [www.proni.gov.uk](#)
Comber Montgomery Robert **Townparks** Householder in Griffiths Valuation ~1863 several websites have details
Comber Moor James Comber DOW/5/3/2 [Free in www.proni.gov.uk](#) [www.proni.gov.uk](#)
Comber Moore James Comber DOW/5/3/2 [Free in www.proni.gov.uk](#) [www.proni.gov.uk](#)
Comber Mortimer Robert Comber D/654/A3/1B [Free in www.proni.gov.uk](#) [www.proni.gov.uk](#)
Comber Munn Isabella **Townparks** Householder in Griffiths Valuation ~1863 several websites have details
Comber Munn James **Townparks** Householder in Griffiths Valuation ~1863 several websites have details

Comber Munn Mary **Townparks** Householder in Griffiths Valuation ~1863 several websites have details
Comber Munn William **Townparks** Householder in Griffiths Valuation ~1863 several websites have details
Comber Murdoch Margaret **Townparks** Householder in Griffiths Valuation ~1863 several websites have details
Comber Murdoch William Comber D/654/A3/1B [Free in www.proni.gov.uk](#) [www.proni.gov.uk](#)
Comber Murdoch William Comber DOW/5/3/1 [Free in www.proni.gov.uk](#) [www.proni.gov.uk](#)
Comber Murdoch William Comber D/654/A3/1B [Free in www.proni.gov.uk](#) [www.proni.gov.uk](#)
Comber Murray Henry Comber D/654/A3/1S [Free in www.proni.gov.uk](#) [www.proni.gov.uk](#)
Comber Ralph Allan Comber DOW/5/3/2 [Free in www.proni.gov.uk](#) [www.proni.gov.uk](#)
Comber Ralph Allen Comber D/654/A3/1B [Free in www.proni.gov.uk](#) [www.proni.gov.uk](#)
Comber Ralph Allen Comber D/654/A3/1Q [Free in www.proni.gov.uk](#) [www.proni.gov.uk](#)
Comber Ralph James Comber D/654/A3/1B [Free in www.proni.gov.uk](#) [www.proni.gov.uk](#)
Comber Ralph William Comber D/654/A3/1B [Free in www.proni.gov.uk](#) [www.proni.gov.uk](#)
Comber Ralph William Comber DOW/5/3/2 [Free in www.proni.gov.uk](#) [www.proni.gov.uk](#)
Comber Riddle Henry Comber D/654/A3/1C [Free in www.proni.gov.uk](#) [www.proni.gov.uk](#)
Comber Riddle James Comber D/654/A3/1B [Free in www.proni.gov.uk](#) [www.proni.gov.uk](#)
Comber Riddle John Comber D/654/A3/1B [Free in www.proni.gov.uk](#) [www.proni.gov.uk](#)
Comber Riddle John Comber DOW/5/3/2 [Free in www.proni.gov.uk](#) [www.proni.gov.uk](#)
Comber Riddle William Comber D/654/A3/1B [Free in www.proni.gov.uk](#) [www.proni.gov.uk](#)
Comber Riddell Henry **Townparks** Householder in Griffiths Valuation ~1863 several websites have details
Comber Riddell James **Townparks** Householder in Griffiths Valuation ~1863 several websites have details
Comber Ritchie Henry **Townparks** Householder in Griffiths Valuation ~1863 several websites have details
Comber Robb Michael **Townparks** Householder in Griffiths Valuation ~1863 several websites have details
Comber Robinson James **Townparks** Householder in Griffiths Valuation ~1863 several websites have details
Comber Robinson William **Townparks** Householder in Griffiths Valuation ~1863 several websites have details
Comber Robson William **Townparks** Householder in Griffiths Valuation ~1863 several websites have details
Comber Roddy John Comber D/654/A3/1Q [Free in www.proni.gov.uk](#) [www.proni.gov.uk](#)
Comber Roddy John Comber T/761/19 [Free in www.proni.gov.uk](#) [www.proni.gov.uk](#)

Comber Scott John Comber D/654/A3/1B [Free in www.proni.gov.uk](#) [www.proni.gov.uk](#)
Comber Shannon Robert **Townparks** Householder in Griffiths Valuation ~1863 several websites have details
Comber Shean Joseph **Townparks** Householder in Griffiths Valuation ~1863 several websites have details
Comber Simpson Robert **Townparks** Householder in Griffiths Valuation ~1863 several websites have details
Comber Simpson James Comber T/2771/8A [Free in www.proni.gov.uk](#) [www.proni.gov.uk](#)
Comber Smyth John Comber DOW/5/3/2 [Free in www.proni.gov.uk](#) [www.proni.gov.uk](#)
Comber Stitt Robert Comber D/654/A3/1S [Free in www.proni.gov.uk](#) [www.proni.gov.uk](#)
Comber Stitt Robert Comber T/761/19 [Free in www.proni.gov.uk](#) [www.proni.gov.uk](#)
Comber Stitt Robert Comber T/761/20 [Free in www.proni.gov.uk](#) [www.proni.gov.uk](#)
Comber Stitt William Carareagh & Comber T/761/19 [Free in www.proni.gov.uk](#) [www.proni.gov.uk](#)
Comber Stitt William Comber D/654/A3/1B [Free in www.proni.gov.uk](#) [www.proni.gov.uk](#)
Comber Stitt William Comber D/654/A3/1S [Free in www.proni.gov.uk](#) [www.proni.gov.uk](#)
Comber Stitt William Comber DOW/5/3/2 [Free in www.proni.gov.uk](#) [www.proni.gov.uk](#)
Comber Stitt William Comber T/761/20 [Free in www.proni.gov.uk](#) [www.proni.gov.uk](#)

Comber Taylor John Newcomber DOW/5/3/2 [Free in www.proni.gov.uk](#) [www.proni.gov.uk](#)
Comber Thompson Alex jr **Townparks** Householder in Griffiths Valuation ~1863 several websites have details
Comber Thompson Alexander Sr **Townparks** Householder in Griffiths Valuation ~1863 several websites have details
Comber Thompson William Comber DOW/5/3/2 [Free in www.proni.gov.uk](#) [www.proni.gov.uk](#)
Comber Thompson Hugh Comber DOW/5/3/2 [Free in www.proni.gov.uk](#) [www.proni.gov.uk](#)
Comber Thompson Hugh Comber DOW/5/3/1 [Free in www.proni.gov.uk](#) [www.proni.gov.uk](#)
Comber Thompson James Comber D/654/A3/1Q [Free in www.proni.gov.uk](#) [www.proni.gov.uk](#)
Comber Thompson Hugh Comber D/654/A3/1B [Free in www.proni.gov.uk](#) [www.proni.gov.uk](#)
Comber Thompson James Comber D/654/A3/1B [Free in www.proni.gov.uk](#) [www.proni.gov.uk](#)
Comber Thompson John Comber T/2771/8A [Free in www.proni.gov.uk](#) [www.proni.gov.uk](#)
Comber Thompson Robert Comber T/2771/8A [Free in www.proni.gov.uk](#) [www.proni.gov.uk](#)

Comber Watson Robert Comber T/2771/8A [Free in www.proni.gov.uk](#) [www.proni.gov.uk](#)
Comber White William **Townparks** Householder in Griffiths Valuation ~1863 several websites have details
Comber Willson Maxwell William Comber D/654/A3/1C [Free in www.proni.gov.uk](#) [www.proni.gov.uk](#)
Comber Wilson David **Townparks** Householder in Griffiths Valuation ~1863 several websites have details
Comber Wilson William Comber D/654/A3/1C [Free in www.proni.gov.uk](#) [www.proni.gov.uk](#)

Comber **Tullygarvan Road** see under **Townland**

Comber **Tullynagee Road, Ballykeel**, see **Ballykeel Townland** but in **KILMOOD**

Comber **Upper Gransha Road** locate re Betsy Gray

Comber **Windmill Hill** Collectors notes, Description, Detailed buildings etc , Inhabitants

Comber **Windmill Hill** Description,

Comber **Windmill Hill** Detailed buildings etc

Comber Windmill Hill Manse Non-subscribing Presbyterian Church 15 Windmill Hill Comber Newtownards BT23 5WH ID 6648
HB24/15/034 C Rectories/ Manses etc see the Crown © database www.ehsni.gov.uk/buildlist.

Comber **Windmill Hill** Inhabitants

Comerer freepages.genealogy.rootsweb.ancestry.com/~rosdavies/ Comber Map Reference . Old Spelling For Comber; Comber

Condroy, David, **Tullyhubbert**, D/654/A3/1S, [Free in www.proni.gov.uk](http://www.proni.gov.uk) www.proni.gov.uk

Conkey, Agnes , Comber Mother of Mary Elizabeth B. 23 Sep 1868 CR, freepages.genealogy.rootsweb.ancestry.com/~rosdavies/

Conkey, Eliza, **Magheracouse** Householder in Griffiths Valuation ~1863 several websites have details

Conkey, Isabella, **Ballyrush** Householder in Griffiths Valuation ~1863 several websites have details

Conkey, James, **Ballyrickard** Householder in Griffiths Valuation ~1863 several websites have details

Conkey, Jane, **Ballyrush** Householder in Griffiths Valuation ~1863 several websites have details

Conkey, Malcolm Orr , Comber Husband of Rosanna Jamison; Father of Susanna Kennedy **Conkey** B. 4 Aug 1869 CR,

freepages.genealogy.rootsweb.ancestry.com/~rosdavies/

Conkey, Mary, Comber Mother of William John B. 24 Oct 1868 CR, freepages.genealogy.rootsweb.ancestry.com/~rosdavies/

Conkey, Mary, **Ballycreelly** Householder in Griffiths Valuation ~1863 several websites have details

Conkey, Matthew, **Ballyalkilligan**, D/654/A3/1Q, [Free in www.proni.gov.uk](http://www.proni.gov.uk) www.proni.gov.uk

Conkey, Samuel, **Ballystockart**, D/654/A3/1A, [Free in www.proni.gov.uk](http://www.proni.gov.uk) www.proni.gov.uk

Conkey, Samuel, **Ballystockart**, D/654/A3/1B, [Free in www.proni.gov.uk](http://www.proni.gov.uk) www.proni.gov.uk

Conkey, Samuel, **Ballystockart**, DOW/5/3/1, [Free in www.proni.gov.uk](http://www.proni.gov.uk) www.proni.gov.uk

Conkey, Samuel, Comber Husband of Mary Allen; Father of Eliza Jane B. 10 Apr 1865 & Rosanna B. 7 Feb 1868 CR ,

freepages.genealogy.rootsweb.ancestry.com/~rosdavies/

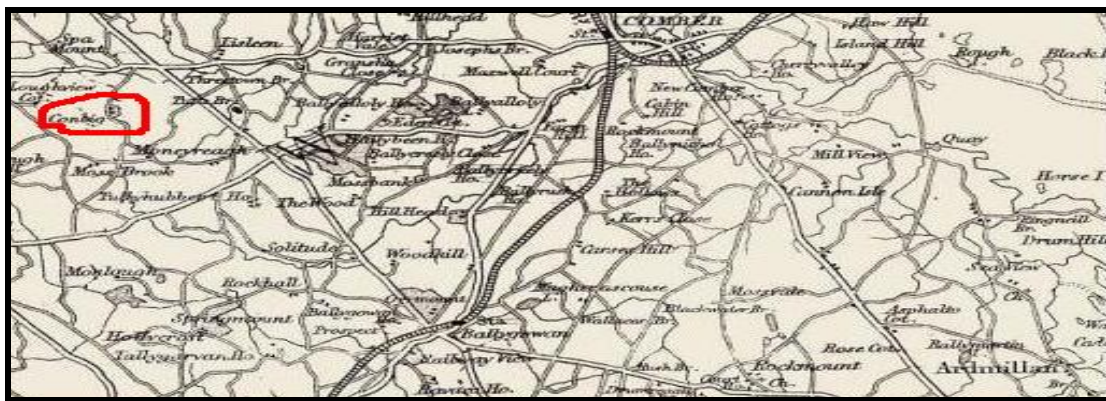
Conkey, William A, Comber Husband of Maria Edgar; Father of William B. 29 Apr 1869 CR ,

freepages.genealogy.rootsweb.ancestry.com/~rosdavies/

Conkey, William, **Mill Street** Comber Householder in Griffiths Valuation ~1863 several websites have details

Conkey, William, **Tullyhubbert** Householder in Griffiths Valuation ~1863 several websites have details

Conlig House and Farm Conlig Comber 20; 39/68 house & farm of 70 acres in **Ballykeel** townland; leased by John Orr in 1863 from William Mussenden GV freepages.genealogy.rootsweb.ancestry.com/~rosdavies/ Comber Map Reference 20; 39/68 Farm; West of **Ballykeel** Townland [This Conlig should not be confused with the townland and village in Bangor civil Parish]



Comber's southern environs from Edward Weller *The Environs of Belfast* nd [1863?]

Conn, David, **McConnell's Row** Householder in Griffiths Valuation ~1863 several websites have details

Conn, Margaret, **Mill Street** Comber Householder in Griffiths Valuation ~1863 several websites have details

Conn, Margaret, Miss. Comber Wife of Hugh Oprey; Mother of Hugh B. 1869 CR ,

freepages.genealogy.rootsweb.ancestry.com/~rosdavies/

Conn, Mary Ann, Miss. Comber Wife of William Gibson; Mother of Sarah B. 1868 & Margaret B. 1870 CR,

freepages.genealogy.rootsweb.ancestry.com/~rosdavies/

Conn, Robert, Comber, D/654/A3/1N, [Free in www.proni.gov.uk](http://www.proni.gov.uk) www.proni.gov.uk

Conn, Robert, Comber, D/654/A3/1Q, [Free in www.proni.gov.uk](http://www.proni.gov.uk) www.proni.gov.uk

Connell, John, **Mill Street** Comber Householder in Griffiths Valuation ~1863 several websites have details

Connelly, Owen, **Ballyrussell**, D/654/A3/1U, [Free in www.proni.gov.uk](http://www.proni.gov.uk) www.proni.gov.uk

Conner, Patrick, **Ballykeel**, D/654/A3/1A, [Free in www.proni.gov.uk](http://www.proni.gov.uk) www.proni.gov.uk

Connery, James, **Tullyhubbert** Householder in Griffiths Valuation ~1863 several websites have details

Connery, Jane, **Tullygarvan** Householder in Griffiths Valuation ~1863 several websites have details

Connery, John, **Ballykeel** Householder in Griffiths Valuation ~1863 several websites have details

Connery, John, **Bridge Street** Comber Householder in Griffiths Valuation ~1863 several websites have details

Connery, John, Comber Husband of Margaret Jane Rea; Father of William John B. 26 Jun 1870 CR ,

freepages.genealogy.rootsweb.ancestry.com/~rosdavies/

Connery, Mary, **Ballygowan**, Down: North, **Ballygowan**, Orange Hall & Church, Ulster Covenant 1912 in www.proni.gov.uk

Connery, Robert, Comber Husband of Margaret Boal; Father of John B. 19 Jun 1865 & Joseph B. 12 Mar 1870 CR,

freepages.genealogy.rootsweb.ancestry.com/~rosdavies/

Connery, Robert, **Lisleen** , Householder in Griffiths Valuation ~1863 several websites have details

Connery, Robert, **Monlough**, Householder in Griffiths Valuation ~1863 several websites have details

Connery, Robert, **Bridge Street** Comber Householder in Griffiths Valuation ~1863 several websites have details

Connery, William, **Moneyreagh** Householder in Griffiths Valuation ~1863 several websites have details

Connolly George **Tullygirvan** Down: North Ballygowan Orange Hall & Church Ulster Covenant 1912 in [Ulster Covenant 1912 in www.proni.gov.uk](#)
Connolly J Maggie **Tullygarvin** Down: North Ballygowan Orange Hall & Church Ulster Covenant 1912 in [Ulster Covenant 1912 in www.proni.gov.uk](#) **Connolly**, James, **Mill Street** Comber Householder in Griffiths Valuation ~1863 several websites have details
Connolly, John, **Moneyreagh** Householder in Griffiths Valuation ~1863 several websites have details
Connolly Owen **Ballyrusell**, D/654/A3/1U Freeholders in [www.proni.gov.uk](#)
Connolly, Ruth, Ravara **Ballygowan**, Down: North, **Ballygowan**, Orange Hall & Church, Ulster Covenant 1912 in [www.proni.gov.uk](#)

Connor, Agnes M, **Killinchy Street** Comber, Down: North, Comber, **Square (The)**, and Houses, Ulster Covenant 1912 in [www.proni.gov.uk](#)
Connor, Agnes, Miss. Comber Daughter of Hugh Connor; Married James Longridge 18 Jan 1864; Mother of James B. 1868 & Hugh B. 1871 [freepages.genealogy.rootsweb.ancestry.com/~rosdavies/](#)
Connor, James, **High Street** Comber Householder in Griffiths Valuation ~1863 several websites have details
Connor, L, **High Street** Comber, Down: North, Comber, 1st Presbyterian Church, Ulster Covenant 1912 in [www.proni.gov.uk](#)
Connor, Patrick, **Ballykeele**, D/654/A3/1B, Free in [www.proni.gov.uk](#) [www.proni.gov.uk](#)
Connor Thomas Henry **Lisleen** Down: North Moneyreagh Moneyrea Orange Hall Ulster Covenant 1912 in [www.proni.gov.uk](#)
Connory, Jane, Miss. Comber Mother of Elizabeth & Samuel B. 1 May 1868 CR , [freepages.genealogy.rootsweb.ancestry.com/~rosdavies/](#)
Connory, John, **Moneyreagh** Householder in Griffiths Valuation ~1863 several websites have details
Connory, Robert, **Moneyreagh** Householder in Griffiths Valuation ~1863 several websites have details

Conroy, surname Comber, Co. Down, Pre 1850 B0315 <http://www.nifhs.org/> member's interests
Conroy, Anna Bella, **Mill Street** Comber, Down: North, Comber, Orange Hall, Ulster Covenant 1912 in [www.proni.gov.uk](#)
Conroy, John . Comber Husband of Agnes Kelly; Father of Sarah B. 3 Apr 1868 CR, [freepages.genealogy.rootsweb.ancestry.com/~rosdavies/](#)
Conroy, Mary, **Mill Street** Comber Householder in Griffiths Valuation ~1863 several websites have details
Conroy, Sarah, **Mill Street** Comber, Down: North, Comber, Orange Hall, Ulster Covenant 1912 in [www.proni.gov.uk](#)

Constabulary Station, Mill Street, Sergeant Finnegan, Inhabitants Street Directory Extract in OS Comber 1900 Sheet 37, Godfrey Ed
Constabulary Station, Mill Street, Constable Whitton Comber street directory see [www.lennonwylie.co.uk](#)

Conveyances Comber is one of the very few towns with a Conveyances heading in the 1880 street directories. WHY was that?
The only other clue I found was before 1877 Samuel Stothers –car driver 349 Springfield Road ,Belfast . I was unable to find a Mr A Stothers. Here is examples of the wording:-
1880. The train carries the mail ; and a Stothers' car (from Killyleagh) calls at the Post Office every morning (Sunday excepted) at 9. Mail car from Ballydrain twice daily.
1900 .The County Down Railway carries the Mail, and a Stothers' Car from Killyleagh) , all: at **The Post office** every morning (Sunday excepted) At 9. Mail Car from **Ballydrain** twice daily. , Inhabitants in St' Directory extract in OS Comber 1900 Sheet 37, [www.alangodfreymaps.co.uk](#)

Conway, John, **Comber Road**, Down: North, Newtownards, Guild Hall and Town Hall, Ulster Covenant 1912 in [www.proni.gov.uk](#)

Cooheen, Comber **Cuan** Reid-Maggie-Down: North-, Comber-**Square (The)**, and Houses Ulster Covenant 1912 in [www.proni.gov.uk](#) see **Cooleen**, below

Cook Industrial Estate (Former Upper Distillery) Park Way Comber BT23 5AR ID 12647 HB24/15/023 **Factory** see the Crown © database [www.ehsni.gov.uk/buildlist](#).

Cooke, Joseph, Comber, Down: North, Comber, **Square (The)**, Ulster Covenant 1912 in [www.proni.gov.uk](#)
Cooke, Lizzie, **High Street** Comber, Down: North, Comber, 1st Presbyterian Church, Ulster Covenant 1912 in [www.proni.gov.uk](#)
Cooke, Samuel, Brownlo[w] Street Comber, Down: North, Comber, Orange Hall, Ulster Covenant 1912 in [www.proni.gov.uk](#)

Cooleen, Comber **Cuan** Caughey-Esther-Down: North-, Comber-1st Presbyterian Church Ulster Covenant 1912 in [www.proni.gov.uk](#)
Check did DR make a note

Cooney, D.L. *The Methodists in Ireland* (Dublin, 2001) from Len Ball & Desmond Rainey's 'A Taste..'

Cooper, James - listed as one of the 64 subscribers to Comber Farming Society 1818/9 No. 21
Cooper, James, **Ballymaglaff**, D/654/A3/1A, Free in [www.proni.gov.uk](#) [www.proni.gov.uk](#)
Cooper, James, **Ballymaglaff**, D/654/A3/1B, Free in [www.proni.gov.uk](#) [www.proni.gov.uk](#)
Cooper, James, **Ballymaglaff**, D/654/A3/1B, Free in [www.proni.gov.uk](#) [www.proni.gov.uk](#)
Cooper, James, **Ballymaglaff**, T/761/19, Free in [www.proni.gov.uk](#) [www.proni.gov.uk](#)
Cooper, John, **Ballymaglaff**, D/654/A3/1A, Free in [www.proni.gov.uk](#) [www.proni.gov.uk](#)
Cooper, John, **Ballymaglaff**, D/654/A3/1B, Free in [www.proni.gov.uk](#) [www.proni.gov.uk](#)
Cooper, John, **Ballymaglaff**, D/654/A3/1B, Free in [www.proni.gov.uk](#) [www.proni.gov.uk](#)
Cooper, John, **Ballymaglaff**, DOW/5/3/1, Free in [www.proni.gov.uk](#) [www.proni.gov.uk](#)
Cooper, John, **Mill Street** Comber Householder in Griffiths Valuation ~1863 several websites have details
Cooper, Mary Ann, Miss. Comber Mother of John B. 31 Jul 1874 CR, [freepages.genealogy.rootsweb.ancestry.com/~rosdavies/](#)
Cooper, Thomas, **Ballymaglaff**, D/654/A3/1A, Free in [www.proni.gov.uk](#) [www.proni.gov.uk](#)
Cooper, Thomas, **Ballymaglaff**, D/654/A3/1B, Free in [www.proni.gov.uk](#) [www.proni.gov.uk](#)
Cooper, Thomas, **Ballymaglaff**, D/654/A3/1B, Free in [www.proni.gov.uk](#) [www.proni.gov.uk](#)
Cooper, William, **Ballymaglaff**, D/654/A3/1A, Free in [www.proni.gov.uk](#) [www.proni.gov.uk](#)

Copeland, James, **Ballywilliam** Comber, Down: North, Comber, **Square (The)**, Ulster Covenant 1912 in [www.proni.gov.uk](#)
Copeland, Jane, **Ballywilliam** Comber, Down: North, Tullynakill, Homes, Ulster Covenant 1912 in [www.proni.gov.uk](#)
Copeland, John, **Railway Street** Comber, Down: North, Comber, Orange Hall, Ulster Covenant 1912 in [www.proni.gov.uk](#)

Copleton, Andrew, **Monlough** Householder in Griffiths Valuation ~1863 several websites have details

Corbett Elizabeth **Ballyrussell**, **Dundonald** Down: North Dundonald Boy's Brigade Band Room Ulster Covenant 1912 in www.proni.gov.uk

Corbett Frances **Ballyrussell**, Down: North Dundonald Orange Hall Ulster Covenant 1912 in www.proni.gov.uk

Corbett Hugh **Ballyrussell**, Down: North Dundonald Orange Hall Ulster Covenant 1912 in www.proni.gov.uk

Corbett Hugh Junior **Ballyrussell**, Down: North Dundonald Orange Hall Ulster Covenant 1912 in www.proni.gov.uk

Corbett James **Clontonecally** D/654/A3/1S **Freeholders** in www.proni.gov.uk

Corbett James **Clontonecally** D/654/A3/1N **Freeholders** in www.proni.gov.uk

Corbett James **Clontorreccally** D/654/A3/1N **Freeholders** in www.proni.gov.uk

Corbett, James, **Railway Street** Comber, Down: North, Comber, Orange Hall, Ulster Covenant 1912 in www.proni.gov.uk

Corbett, James, **Clontonakelly** Householder in Griffiths Valuation ~1863 several websites have details

Corbett, John, **Ballyaltikilligan** Householder in Griffiths Valuation ~1863 several websites have details

Corbett, John, **Castle Street** Comber Householder in Griffiths Valuation ~1863 several websites have details

Corbett, John, **Lisleen** Householder in Griffiths Valuation ~1863 several websites have details

Corbett, John, watch maker, **Mill Street**, in Traders etc section, , **Mill Street**, , Comber **1880** street directory see

www.lennonwylie.co.uk

Corbitt, Hugh, **Lisleen** , D/654/A3/1A, **Free** in www.proni.gov.uk www.proni.gov.uk

Corbitt, Hugh, **Lisleen** , D/654/A3/1B, **Free** in www.proni.gov.uk www.proni.gov.uk

Corbitt, James, Brownlow Street **Brownlow Street**, Comber **1907** street directory see www.lennonwylie.co.uk

Corbitt, Sarah, Miss. Comber Wife of John Maxwell; Mother of Grace B. 1868 CR,

freepages.genealogy.rootsweb.ancestry.com/~rosdavies/

Cord, David, **Ballywilliam** Householder in Griffiths Valuation ~1863 several websites have details

Cord, William, Comber, D/654/A3/1P, **Free** in www.proni.gov.uk www.proni.gov.uk

Cordner, Edward J [Rev]., Blaris of Lisburn; Lisburn Charitable Society Subscriber In 1836; of Lisburn; Agent For Mr Mussenden In Annahilt, Hillsborough , Drumbo & **Comber** In 1836; Agent For Mr Hunter of Lisburn For Land In Drumbo Parish In 1833; V12 P 23 .85, 45, 49 & V7 P 37 OSM, freepages.genealogy.rootsweb.ancestry.com/~rosdavies/ **Only just relevant ?**

Corken, Agnes, **Railway Street** Comber, Down: North, Comber, Orange Hall, Ulster Covenant 1912 in www.proni.gov.uk

Corken, Frank, **Mill Street** Comber, Down: North, Comber, Orange Hall, Ulster Covenant 1912 in www.proni.gov.uk

Corken, James, **Railway Street** Comber, Down: North, Comber, Orange Hall, Ulster Covenant 1912 in www.proni.gov.uk

Corken, Lizzie, **Railway Street** Comber, Down: North, Comber, Orange Hall, Ulster Covenant 1912 in www.proni.gov.uk

Corken, Mary J, **Mill Street** Comber, Down: North, Comber, 1st Presbyterian Church, Ulster Covenant 1912 in www.proni.gov.uk

Corken, Maryjane, **Railway Street** Comber, Down: North, Comber, Orange Hall, Ulster Covenant 1912 in www.proni.gov.uk

Corken, Thomas, Comber, Down: North, Comber, Orange Hall, Ulster Covenant 1912 in www.proni.gov.uk

Corran, Martha Jane, **Ballymegaughey** Comber, Down: North, Comber, **Square (The)**, and Houses, Ulster Covenant 1912 in www.proni.gov.uk

Corrigan, Robert, **Market Street** Comber Householder in Griffiths Valuation ~1863 several websites have details

Corrogh, Robert, **Granshaw**, D/654/A3/1A, **Free** in www.proni.gov.uk www.proni.gov.uk

Corry, Margaret, Miss. Comber Wife of Adam Graham; Mother of David B. 1869 CR ,

freepages.genealogy.rootsweb.ancestry.com/~rosdavies/

Cosgray, John, **Ballymalady** Householder in Griffiths Valuation ~1863 several websites have details

Cosgrove, J, Mr. Comber Teacher At **Gransha** School In 1836 V7 P 34 OSM, freepages.genealogy.rootsweb.ancestry.com/~rosdavies/

Cosgrove, James, **Henryville** Householder in Griffiths Valuation ~1863 several websites have details

Coskery, Margeret, **Larch Hill** Householder in Griffiths Valuation ~1863 several websites have details

Cottages see Need for labourers' cottages. Three families in one house in Comber County Down Spectator 2 Mar 1935 p.15 with acknowledgment to The Education and Library Service of the South Eastern Education and Library Board.

Coulter, Annie, **New Comber** , Down: North, Comber, **Square (The)**, Ulster Covenant 1912 in www.proni.gov.uk

Coultard or Coulter , Agnes, Miss. Comber Wife of Robert Fitchie; Daughter of Agnes; Mother of Agnes B. 1865 & Robert B. 1870 & James B. 1874 CR, freepages.genealogy.rootsweb.ancestry.com/~rosdavies/

Coulter, Mrs, Comber, Down: North, Comber, Homes, Ulster Covenant 1912 in www.proni.gov.uk

Coulter, or Coultard Agnes, Miss . Comber Wife of Robert Fitchie; Daughter of Agnes; Mother of Agnes B. 1865 & Robert B. 1870 & James B. 1874 CR, freepages.genealogy.rootsweb.ancestry.com/~rosdavies/

Coulter, Alexander, **Ballygowan**, DOW/5/3/2, **Free** in www.proni.gov.uk www.proni.gov.uk

Coulter, Annie, **New Comber** , Down: North, Comber, **Square (The)**, Ulster Covenant 1912 in www.proni.gov.uk

Coulter, Hamilton Jr, **Brownlow Street** Comber, Down: North, Comber, **Square (The)**, Ulster Covenant 1912 in www.proni.gov.uk

Coulter, Hamilton Sr, **New Comber** , Down: North, Comber, **Square (The)**, Ulster Covenant 1912 in www.proni.gov.uk

Coulter, Hamilton, **Newcomber House** **Newcomber House**, Comber **1907** street directory see www.lennonwylie.co.uk

Coulter, Hamilton, **Newcomer House** , Inhabitants in St' Directory extract in OS Comber 1900 Sheet 37, www.alangodfreymaps.co.uk

Coulter, Hamilton, **Crescent (The)**, Comber Householder in Griffiths Valuation ~1863 several websites have details

Coulter, John [Rev], **Ballyhanwood** Householder in Griffiths Valuation ~1863 several websites have details

Coulter, Margaret , Miss. Comber of of **Ballykeel**; B. Abt. 1658; Daughter of Mr. Coulter & Elizabeth Kennedy; Married David Orr Abt. 1689; Mother of Elizabeth B. 1690 & John B. 1692 & William B. 1694 & Robert B. 1696 & Eleanor B. 1699; D. 1721 At **Ballykeel** RAJ G4 freepages.genealogy.rootsweb.ancestry.com/~rosdavies/

Coulter, Margaret , Miss. Comber Wife of Samuel Haslett; Mother of Charles B. 1868 & Lizzie Jane B. 1870 CR, freepages.genealogy.rootsweb.ancestry.com/~rosdavies/

Coulter, Mary, Miss. Comber Wife of James Steel; Mother of James B. 1869 & Robert B. 1870 CR, freepages.genealogy.rootsweb.ancestry.com/~rosdavies/

Coulter, Richard, **New Comber** House Comber, Down: North, Comber, Orange Hall, Ulster Covenant 1912 in www.proni.gov.uk

Coulter, Thos., **Londonderry House, Cattogs** , Inhabitants in St' Directory extract in OS Comber 1900 Sheet 37, www.alangodfrey.com

Coulter, W, **New Comber House** Comber, Down: North, Comber, **Square (The)**, Ulster Covenant 1912 in www.proni.gov.uk

County Down [The]: The Belfast And County Down Railway At Work ... Part 1 : Main Line Plus Branches Beyond Comber By Arnold, R, M, {Mac} 1981 Location LHL.

Course Hill freepages.genealogy.rootsweb.ancestry.com/~rosdavies/ Comber Map Reference 21: 47/69 Hill; 2km E of Comber

Court Tomb: Ballynichol Court Tomb: The Five Sisters; The Hand Of Jacks J45926688 [Dow 010:041](http://www.ehsoni.gov.uk/nismrsearch) see the Crown © database www.ehsoni.gov.uk/nismrsearch

Courtney, Alexander, **Ballynichol** Householder in Griffiths Valuation ~1863 several websites have details

Courtney, James, **Ballystockart** Comber, Down: North, Comber, 1st Presbyterian Church, Ulster Covenant 1912 in www.proni.gov.uk

Cowan, Capt. Garvaghy Land Proprietor From Annahilt & **Comber** (With Miss. Montgomery In 1836 V12 P 81 & V7 P37 OSM, freepages.genealogy.rootsweb.ancestry.com/~rosdavies/

Cowan, J C, Mr. Comber Teacher At **Moneyreagh** School In 1836, Name Could Be Cavan V7 P 34 OSM, freepages.genealogy.rootsweb.ancestry.com/~rosdavies/

Cowan, James, **Ballygowan**, D/654/A3/1B, Free in www.proni.gov.uk www.proni.gov.uk

Cowan, James, **Ballygowan**, D/654/A3/1B, Free in www.proni.gov.uk www.proni.gov.uk

Cowan, *Sir R* see *Papers including genealogical notes on the families of Stone of Newtownards and Comber, Gillespie of Comber and Stewart of Newtownards and of Ballylawn, Co. Donegal, with notes on Sir R. Cowan, Maj-Gen Sir R.R. Gillespie, 1769-1963* Public Record Office of N.I. (D1613) with acknowledgment to **The Education and Library Service of the South Eastern Education and Library Board.**

Cowan Maggie **Crossnacreevy** Down: North Moneyreagh Moneyrea Orange Hall Ulster Covenant 1912 in www.proni.gov.uk

Cowan, Samuel, **Ballygowan**, D/654/A3/1B, Free in www.proni.gov.uk www.proni.gov.uk

Cowan William **Crossnacreevy** Down: North Moneyreagh Moneyrea Orange Hall Ulster Covenant 1912 in www.proni.gov.uk

Craig, Hugh, **Ballykeel** Householder in Griffiths Valuation ~1863 several websites have details

Craig, Jane , Miss. Comber Wife of Thomas Garrett; Mother of Maria B. 1869 & James B. 1871 CR, freepages.genealogy.rootsweb.ancestry.com/~rosdavies/

Craig, John, **Ballygowan**, D/654/A3/1B, Free in www.proni.gov.uk www.proni.gov.uk

Craig John **Castleavery** Down: North Newtownards Town Hall Ulster Covenant 1912 in www.proni.gov.uk

Craig, Robert, Comber of **Ballyalton**; Sub Postmaster For 58 Years 3 Aug 1935 DR **Ballyaltikilligan** , freepages.genealogy.rootsweb.ancestry.com/~rosdavies/

Craig, Robert, **Gransha** Householder in Griffiths Valuation ~1863 several websites have details

Craig, Samuel, **Gransha** Householder in Griffiths Valuation ~1863 several websites have details

Craig, William, **Moneyreagh** Householder in Griffiths Valuation ~1863 several websites have details

Craigan, Elizabeth G Jeannie, John, & Robert CRAIGAN . Comber **all four** Received a prize at **Magherascouse** School Presentation Oct 1898 Msch P19, freepages.genealogy.rootsweb.ancestry.com/~rosdavies/

Craigan, Jeannie, John, Elizabeth G & Robert CRAIGAN . Comber **all four** Received a prize at **Magherascouse** School Presentation Oct 1898 Msch P19, freepages.genealogy.rootsweb.ancestry.com/~rosdavies/

Craigan, John, Jeannie, Elizabeth G & Robert CRAIGAN . Comber **all four** Received a prize at **Magherascouse** School Presentation Oct 1898 Msch P19, freepages.genealogy.rootsweb.ancestry.com/~rosdavies/

Craigan, John, Mr.. Comber Formerly of **Drumreagh**; Appointed Principal of **Magherascouse** School C. 1895 Msch P14 ., freepages.genealogy.rootsweb.ancestry.com/~rosdavies/

Craigan, Robert, John, Jeannie, & Elizabeth G CRAIGAN . Comber **all four** Received a prize at **Magherascouse** School Presentation Oct 1898 Msch P19, freepages.genealogy.rootsweb.ancestry.com/~rosdavies/

Craigavon, Ulsterman by St John Ervine London: George Allen & Unwin, 1949 676p., This volume contains the following vignette on Marcus Ward: Marcus Ward, a Comber man, whose father, John Ward in conjunction with two partners, owned a paper mill, now a distillery, in that place, and had a town store in Pottinger's Entry in Belfast. In this Entry, Marcus opened a small general printing works. That was some time in the eighteen-thirties. Out of this small business grew a great firm of printers and publishers, Marcus Ward and Company, whose directors were Marcus Ward and his three sons, Francis, John and William Hardcastle. The ramifications of this firm were so great that it had branches in London, with acknowledgment to **The Education and Library Service of the South Eastern Education and Library Board.**

Crail, Beatrice, Comber, Down: North, Comber, Orange Hall, Ulster Covenant 1912 in www.proni.gov.uk

Crail, Jordan, Comber, Down: North, Comber, Orange Hall, Ulster Covenant 1912 in www.proni.gov.uk

Crangle, John, **Ballynichol**, T/2771/8F, Free in www.proni.gov.uk www.proni.gov.uk

Cranston, Maggie, **Ballystockart** Comber, Down: North, Dundonald, Orange Hall, Ulster Covenant 1912 in www.proni.gov.uk

Cranston Mary **Ballystockart Dundonald** Down: North Comber 1st Presbyterian Church Ulster Covenant 1912 in www.proni.gov.uk

Crawford Ann Jane **Clontonacally** Down: North Moneyreagh Moneyrea Orange Hall Ulster Covenant 1912 in www.proni.gov.uk

Crawford, David, Comber, Down: North, Comber, Orange Hall, Ulster Covenant 1912 in www.proni.gov.uk

Crawford Elizabeth **Crossnacreevy** Down: North Moneyreagh Moneyrea Orange Hall Ulster Covenant 1912 in www.proni.gov.uk

Crawford, Hamilton . Comber Husband of Sarah Duncan; Father of Mary Eliza B. 30 Jun 1869 & Sarah B. 10 Aug 1871 CR, freepages.genealogy.rootsweb.ancestry.com/~rosdavies/

Crawford Henry **Magherascouse** Down: North Ballygowan Orange Hall Ulster Covenant 1912 in www.proni.gov.uk

Crawford, Hugh, **Crescent (The)**, Comber Householder in Griffiths Valuation ~1863 several websites have details

Crawford, James. Comber Convicted At Downpatrick 14 May 1826 To Transportation To Australia For 7 Years; Son of Jane, A Widow With 3 Younger Children NAD, freepages.genealogy.rootsweb.ancestry.com/~rosdavies/

Crawford, James, **Ballygowan**, Down: North, **Ballygowan**, Orange Hall, Ulster Covenant 1912 in www.proni.gov.uk

Crawford James **Moneyrea** Down: North Moneyreagh Moneyrea Orange Hall Ulster Covenant 1912 in www.proni.gov.uk

Crawford John **Crossnacreevy** Down: North Moneyreagh Moneyrea Orange Hall Ulster Covenant 1912 in www.proni.gov.uk

Crawford, Lizzie, 8 **Brownlow Street** Comber, Down: North, Comber, 1st Presbyterian Church, Ulster Covenant 1912 in www.proni.gov.uk

Crawford, Margaret, **Crescent (The)**, Comber Householder in Griffiths Valuation ~1863 several websites have details

Crawford, Mary, **Brownlow Street** Comber, Down: North, Comber, 1st Presbyterian Church, Ulster Covenant 1912 www.proni.gov.uk

Crawford Mary E **Crossnacreevy** Down: North Moneyreagh Moneyrea Orange Hall Ulster Covenant 1912 in www.proni.gov.uk

Crawford Mary J **Lisleen** Down: North Moneyreagh Moneyrea Orange Hall Ulster Covenant 1912 in www.proni.gov.uk

Crawford, Robert. Comber Left A Will In 1834; Executor Was William M. Roberts of **Ballygowan** IW # 15461, freepages.genealogy.rootsweb.ancestry.com/~rosdavies/

Crawford, Samuel, **Magherascouse** Householder in Griffiths Valuation ~1863 several websites have details

Crawford Sara **Moneyrea** Down: North Moneyreagh Moneyrea Orange Hall Ulster Covenant 1912 in www.proni.gov.uk

Crawford Sarah **Crossnacreevy** Down: North Moneyreagh Moneyrea Orange Hall Ulster Covenant 1912 in www.proni.gov.uk

Crawford Sarah J **Moneyrea** Down: North Moneyreagh Moneyrea Orange Hall Ulster Covenant 1912 in www.proni.gov.uk

Crawford Sarah **Moneyrea** Down: North Moneyreagh Moneyrea Orange Hall Ulster Covenant 1912 in www.proni.gov.uk

Crawford Thomas **Clontonacally** Down: North Moneyreagh Moneyrea Orange Hall Ulster Covenant 1912 in www.proni.gov.uk

Crawford William **Lisleen** Down: North Moneyreagh Moneyrea Orange Hall Ulster Covenant 1912 in www.proni.gov.uk

Crawford, William, **Ballyhenry** D/654/A3/1B, [Free in www.proni.gov.uk](http://www.proni.gov.uk) www.proni.gov.uk

Crawforde, Samuel. Comber of **Magherascouse**; Contracted To Build The **Ballygowan** Presbyterian Church In 1838; Father of John & Henry (Went To USA) Msch P10,11, freepages.genealogy.rootsweb.ancestry.com/~rosdavies/

Crawforde, Samuel. Comber Passed Exams At **Magherascouse** School 30 Jan 1834 Msch P7, freepages.genealogy.rootsweb.ancestry.com/~rosdavies/

Crea, George , Comber of **Maxwell Court**; D. 1852; Husband of Elizabeth; Buried Dunsford Graveyard Mis . freepages.genealogy.rootsweb.ancestry.com/~rosdavies/

Crea, Hugh , Comber of **Maxwell Court**; Husband of Elizabeth Stockdale of Ballynarry, Saul; Father of James Cairns Crea Who D. Aged 17 C. 1880 Inv 2001 P 35, freepages.genealogy.rootsweb.ancestry.com/~rosdavies/

Cree, Mary Miss. Comber Wife of William Murdoch; Mother of William. 1865 CR, freepages.genealogy.rootsweb.ancestry.com/~rosdavies/

Creevy, Henry, **Granshagh**, D/654/A3/1P, [Free in www.proni.gov.uk](http://www.proni.gov.uk) www.proni.gov.uk

Cregan, John, **Mill Street** Comber Householder in Griffiths Valuation ~1863 several websites have details

Crescent [The], Comber **Comber Crescent [The]**

Crescent Row, Comber see **Comber Crescent Row**

Crew, Patrick, **Magherascouse** Householder in Griffiths Valuation ~1863 several websites have details

Crishton, Charles, **Killinchy Street** Comber, Down: North, Comber, **Square (The)**, Ulster Covenant 1912 in www.proni.gov.uk

Crichton, Jane, **Killinchy Street** Comber, Belfast: South, Saint Anne's, Old Town Hall, Ulster Covenant 1912 in www.proni.gov.uk

Crichton, John, Comber, Down: North, Comber, **Square (The)**, Ulster Covenant 1912 in www.proni.gov.uk

Crichton, John, **Killinchy Street** Comber, Down: North, Comber, **Square (The)**, Ulster Covenant 1912 in www.proni.gov.uk

Crichton, William, **Killinchy Street** Comber, Down: North, Comber, **Square (The)**, Ulster Covenant 1912 in www.proni.gov.uk

Crishton, Charles, **Killinchy Street** Comber, Down: North, Comber, **Square (The)**, Ulster Covenant 1912 in www.proni.gov.uk

Cricket check again for North Down Cricket Club and its history

Cricket Portrait of James Niblock, Edwardian cricketer [County Down Spectator](http://CountyDownSpectator) 30 Sept 1904 p.5 with acknowledgment to **The Education and Library Service of the South Eastern Education and Library Board.**

Cromie, Gilbert A History of Granshaw Presbyterian Church 1801-2001, A full history of the congregation has been published covering the period 1801 – 2001 and this can be obtained by contacting the author as follows: Gilbert Cromie, 25 Magaluf Park Moneyreagh Newtownards BT23 6DA 028 90448028 , Cost: £10 – proceeds to Church Projects

Cromie, Agnes, **Ballygowan**, Down: North, **Ballygowan**, Orange Hall & Church, Ulster Covenant 1912 in www.proni.gov.uk

Cromie, Hugh, **Ballygowan**, Down: North, **Ballygowan**, Orange Hall, Ulster Covenant 1912 in www.proni.gov.uk

Cromie, John, **Clontonakelly** Householder in Griffiths Valuation ~1863 several websites have details

Cromie, Robert, **Ballygowan**, Down: North, **Ballygowan**, Orange Hall, Ulster Covenant 1912 in www.proni.gov.uk

Cromie, Samuel, **Ballygowan**, Down: North, **Ballygowan**, Orange Hall & Church, Ulster Covenant 1912 in www.proni.gov.uk

Crommelin, Delacherois Esq. Comber Large Land Owner in Comber Parish in 1836 (**Cherry Valley**, Mount Alexander) V7 P 37 OSM, freepages.genealogy.rootsweb.ancestry.com/~rosdavies/

Crommelin, Wm., De, L. [Rev], **Square (The)**, Comber Householder in Griffiths Valuation ~1863 several websites have details

Crooks, Maggie, **Ballygowan**, Down: North, **Ballygowan**, Orange Hall & Church, Ulster Covenant 1912 in www.proni.gov.uk

Crooks, Maria, **Ballygowan**, Down: North, **Ballygowan**, Orange Hall & Church, Ulster Covenant 1912 in www.proni.gov.uk

Crookshank, C.H. *History of Methodism in Ireland* (Belfast & London, 1885) from Len Ball & Desmond Rainey's 'A Taste.'
Crookshanks, Samuel, Ballygowan, Down: North, **Ballygowan**, Orange Hall & Church, Ulster Covenant 1912 in www.proni.gov.uk
Croskery, Ellen, Miss. Kilmood & Comber Wife of John Garrett; Mother of Ann B. 1866 & Samuel B. 1869 CR,
freepages.genealogy.rootsweb.ancestry.com/~rosdavies/
Cross Hill freepages.genealogy.rootsweb.ancestry.com/~rosdavies/ Comber Map Reference 21: 47/68 3km SE of Comber Overlooking Strangford Lough

Crossan/Crossen Family of Comber Wayne Crossen the compiler of a substantial family history of the Crossen of Comber [starting in mid 1700s]. has just given me permission to reproduce some of the Irish notes for this family. This Crossen example has many Comber BMD and a lovely old family photo. The father in the photo is John Crossen b 4 Oct 1833- d 31 Jul 1917. The emigrants settled in Minnesota and Ontario. the Crossen family <http://members.shaw.ca/chaudm/pafg03.Htm> prepared by: Wayne Crossensend E, Mail To: Chaudm@Shaw.Ca

Descendants of Mr Crossen source <http://members.shaw.ca/chaudm/pafg01.htm#43>

My purpose of including it, is as family history has an awful habit of disappearing as well as being discovered. I wish to encourage Comber descendants to publish their family history with lots of old photographs, avoiding the living etc, etc .

First Generation _____ 1. Mr Crossen.

He had the following children:

+	2	M	i	James Sn Crossen
+	3	M	ii	Thomas (1) Crossan

Descendants of Mr Crossen

Second Generation _____ 2. James Sn Crossen (Mr).

He had the following children:

+	4	M	i	James 1 Crossen
---	---	---	---	-----------------

3. Thomas (1) Crossan [image] (Mr) was born in 1779 in **Comber** County Down Ireland. He died on 18 Apr 1861 in Near Cobourg, Ontario. He was buried on 21 Apr 1861 in St Peters Anglican Cemetary Or Churchyard #611.

[Notes] Thomas married Elizabeth. Elizabeth died on 1 Apr 1863. She was buried on 3 Apr 1863 in St Peters Anglican Cemetary Or Church Yard #611.

They had the following children:

+	5	M	i	Robert Crossen
+	6	M	ii	Jackson Sr. Crossen
+	7	M	iii	Thomas (2) Crossen
+	8	M	iv	Hugh Crossen
+	9	M	v	John Crossen was born in 1813 in Ireland. He died on 18 Dec 1879 in Hamilton Twp. [Notes]
+	10	F	vi	Agnes (Nancy) Crossen
+	11	F	vii	Elizabeth Crossen

Third Generation _____ 4. James 1 Crossen (James Sn , Mr) was born on 23 Jan 1800 in **Comber**, County Down, Ireland. He died on 13 Apr 1886 in Minnesota. He was buried on 17 Apr 1886 in Greenwood (Cemetery, Plainview MN..

[Notes]

James married Mary Abernethy in 1820 in County Down, Ireland. Mary was born in 1798. She died on 28 Feb 1861 in New York State. She was buried in Maple Lawn Cemetery, Town of Newstead, Erie County, NY.

[Notes]

James and Mary had the following children:

	12	F	i	Mary Crossen.[Notes]
	13	F	ii	Eliza Crossen was born on 27 Dec 1820/1825 in Comber , County Down, Ireland. She died on 5 Mar 1906 in Plainview Township. She was buried in Greenwood Cemetery, Plainview Minnesota. [Notes]
				Eliza married Unknown.
+	14	M	iii	James 2 Crossen
+	15	F	iv	Esther (Mrs Geiser Of Albany NY) Crossen
+	16	F	v	Jane Crossen
+	17	M	vi	John Crossen
+	18	F	vii	Nancy (Ann?) Crossen was born on 6 Apr 1837. She died on 3 Mar 1864 in Plainview Minnesota. She was buried in Plainview Minnesota.
+	19	M	viii	Thomas Crossen
	20	F	ix	Margaret Crossen was born about 1840. [Notes]
				Margaret married Rodman Burchard on 13 Apr 1871. Rodman was born on 25 Dec 1808. He died on 6 Feb 1883. [Notes]
	21	M	x	Hugh Crossen was born about 1835. [Notes]
				Hugh married Unknown.

5. Robert Crossen (Thomas (1) Crossan , Mr) was born in 1800. He died on 17 Jul 1872 in Newcastle Village.

[Notes]

Robert married Bulah (Beulah Vaughan on 30 Sep 1830 in St. Peters Church, Cobourg. Bulah was born in 1808 in Ontario. She died on 22 Nov 1894 in Newcastle Village.

[Notes]

Robert and Bulah had the following children:

	22	M	i	William Crossen was born in 1842 in Ontario. [Notes]
	23	F	ii	Agnes Crossen was born in 1845 in Ontario. [Notes]
	24	F	iii	Lucy Crossen was born in 1853 in Ontario. [Notes]

6. Jackson Sr. Crossen [image] (Thomas (1) Crossan , Mr) was born in 1802 in Ireland. He was buried in Coldsprings Congregational Cemetary.

[Notes]

Jackson married Grace McIlvine. Grace was born about 1821 in Ireland. She died in 1880/0081. Grace joined religion Free Church Of Scotland.

[Notes]

Jackson and Grace had the following children:

+	25	M	i	William Crossen Sr
+	26	M	ii	Thomas Crossen

- + 27 M iii Robert Crossen Sr.
- 28 M iv George Crossen was born on 21 Aug 1831. He died on 16 May 1856. George was employed as Labourer As Of 1851. He was employed as Labourer As Of 1851. [Notes]
- + 29 M v John Crossen



29. **John Crossen**. The widower of 2 marriages photographed with the surviving children from the two marriages. c 1895
 John b 4 Oct 1833 in Comber, County Down Ireland. He d 31 Jul 1917 in Cold Springs. John was a Farmer.

John married (1) Mary Jane Philps b16 Mar 1838 in Hamilton Township. d 7 Apr 1875 in Death at 36years 1 Month.

John and Mary had the following children:

- 100-F-i- **Agnes Crossen** b 22 Dec 1863. d 14 Nov 1887. Before photo taken
- 101-F-ii- **Mary Jane (Minnie) Crossen** b 30 Jan 1865,d 15 Feb 1944. Photo Middle row RHside
- 102-F-iii- **Grace (Dolly) Crossen** was born on 4 Jul 1867. d 18 Dec 1957. Photo Middle row 2nd from left
- + -103-M-iv- **William John Crossen** Photo back row left.
- 104-F-v- **Annie Crossen** was born on 5 Feb 1873. She died on 28 Dec 1899. Photo Middle row 3rd from left
- 105-F-vi- **Maggie Crossen** died on 7 Apr 1872 in Died Of Consumption. Before photo taken

John married (2) Frances (Fanny) Baker b 20 Jan 1846 d 7 Apr 1887. Before photo taken

John and Frances had the following children:

- 106-F-vii- **Elizabeth Ann (Eliza) Crossen** b 4 Oct 1877 d 16 Dec 1914. Photo Middle row far Right
- 107-F-viii- **Alice Crossen** b 28 Feb 1879 d 28 May 1962. Photo front row Left
- 108-M-ix- **Jackson Crossen** b 11 Aug 1882 in Went To Australia? Photo back row right
- + -109-M-x- **George Crossen** b 1885 d 1960 Photo front row right

The third generation continued

- + 30 F vi Agnes Crossen
- + 31 M vii Jackson Jr. Cross

7. Thomas (2) Crossen [image] (Thomas (1) Crossan , Mr) was born about 1803 in **Comber**, County Down Ireland. He died on 10 May 1882 in Union Cemetary 959.

[Notes] Thomas married Margaret Greer [image] daughter of Mr. Greer on 3 Nov 1834 in Coburg. Margaret was born in 1811 in Ireland. She died in Aug 1900 in Union Cemetary Cobourg 959.

[Notes] Thomas and Margaret had the following children:

- 32 M i Thomas (3) Crossen was born in 1835. He was christened in 1835. He died in Oct 1900. He was buried in Union Cemetary 959. [Notes]
- 33 F ii Ann(ie) Crossen was born about 1839. She died in 1899 in Union Cemetery 959. [Notes]
- 34 F iii Elizabeth Crossen was born about 1840. She died in 1917 and buried in Union Cemetary 959.
- [Notes] 35 F iv Margaret Crossen was born in 1844 in Hamilton Township. She died in Mar 1901 in Union

Cemetery Cobourg 959. [Notes]

Margaret married (1) William Henry Grieve on 7 Jan 1880 in Hamilton Township.
William was born in 1844. He died in 1901. [Notes]
Margaret married (2) Unknown.
+ 36 F v Jane Crossen
37 M vi James Crossen was born in 1852. He died in Jun 1912, buried in Union Cemetery 959. [Notes]
+ 38 M vii Hugh Crossen
+ 39 M viii Robert John Crossen

8. Hugh Crossen (Thomas (1) Crossan , Mr) was born in 1805 in **Comber**, County Down Ireland. He died on 2 Jul 1892 in Port Hope. He was buried in St. Peters Church Cemetery, Cobourg .

[Notes] Hugh married Jane Neil in Ireland. Jane was born in 1805. She died on 9 Aug 1838 in Cobourg. She was buried in St. Peters Church, Cobourg.

[Notes] Hugh and Jane had the following children:

+ 40 F i Nancy Crossen
41 F ii Mary Crossen was born about Mar 1828. She died about 15 Mar 1837. She was buried on 17 Mar 1837.
42 F iii Jane Crossen was born about 30 Nov 1829. She died on 30 Aug 1833 in St. Peters Church Cemetery. [Notes]
43 M iv Thomas Crossen was born in 1832. He died on 14 Feb 1849 in Cobourg, Ontario. [Notes]
44 F v Elizabeth Crossen was born about May 1836. She died on 18 May 1838 in Cobourg. She was buried in May 1838 in St. Peters Church Cemetery, Cobourg .
45 F vi Jane Crossen died on 10 Jul 1919 in Port Hope. She was buried in St.John's Cemetery. [Notes]
Jane married George Richards.

10. Agnes (Nancy) Crossen (Thomas (1) Crossan , Mr) was born about 1817 in **Comber** . County Down Ireland. She died in 1869 in Cobourg Ontario. She was buried in Cold Springs.

Agnes married James Davidson son of Nathaniel Davidson and Jane Donaldson in 1842. James was born in 1816. He died in 1865.

They had the following children:

46 F i Elizabeth Davidson.
47 M ii Nathaniel Davidson.
48 M iii Thomas Davidson.
49 M iv James Davidson.
50 F v Jane Davidson.
51 M vi William H. Davidson.
52 M vii John Davidson.
53 M viii Hugh Davidson.
54 M ix Robert Davidson.
55 M x Lillian Davidson.

11. Elizabeth Crossen (Thomas (1) Crossan , Mr).

[Notes]

Elizabeth married Thomas Smylie son of Hugh Smylie in Dec 1828 in St Peters Church Cobourg.

They had the following children:

56 M i Thomas Smylie was born in 1842. [Notes]

Thomas married Margaret Clapperton on 19 Oct 1969 in Haldiman Township. Margaret was born in 1849.

More descendants of Mr Crossen etc continue on the website. Thank you Wayne.

Normal study entry for Comber Crossan continues

Crossan, Charles, **Ballygowan** Householder in Griffiths Valuation ~1863 several websites have details

Crossan, James, **Ballyrush**, D/654/A3/1S, [Free in www.proni.gov.uk](http://www.proni.gov.uk) www.proni.gov.uk

Crossan, James, **Ballyrush**, D/654/A3/1S, [Free in www.proni.gov.uk](http://www.proni.gov.uk) www.proni.gov.uk

Crossan, James, **Ballyrush**, D/654/A3/1X, [Free in www.proni.gov.uk](http://www.proni.gov.uk) www.proni.gov.uk

Crossan, James, **Ballyrush**, D/654/A3/1X, [Free in www.proni.gov.uk](http://www.proni.gov.uk) www.proni.gov.uk

Crossan, James, **Ballyrush**, T/761/19, [Free in www.proni.gov.uk](http://www.proni.gov.uk) www.proni.gov.uk

Crossan, James, **Ballyrush**, T/761/19, [Free in www.proni.gov.uk](http://www.proni.gov.uk) www.proni.gov.uk

Crossan James **Clonteach** D/654/A3/1A Freeholders in www.proni.gov.uk

Crossan, Thomas, **Ballyrush**, D/654/A3/1S, [Free in www.proni.gov.uk](http://www.proni.gov.uk) www.proni.gov.uk

Crossan, Thomas, **Ballyrush**, D/654/A3/1S, [Free in www.proni.gov.uk](http://www.proni.gov.uk) www.proni.gov.uk

Crossan, Thomas, **Ballyrush**, D/654/A3/1X, [Free in www.proni.gov.uk](http://www.proni.gov.uk) www.proni.gov.uk

Crossan, Thomas, **Ballyrush**, D/654/A3/1X, [Free in www.proni.gov.uk](http://www.proni.gov.uk) www.proni.gov.uk

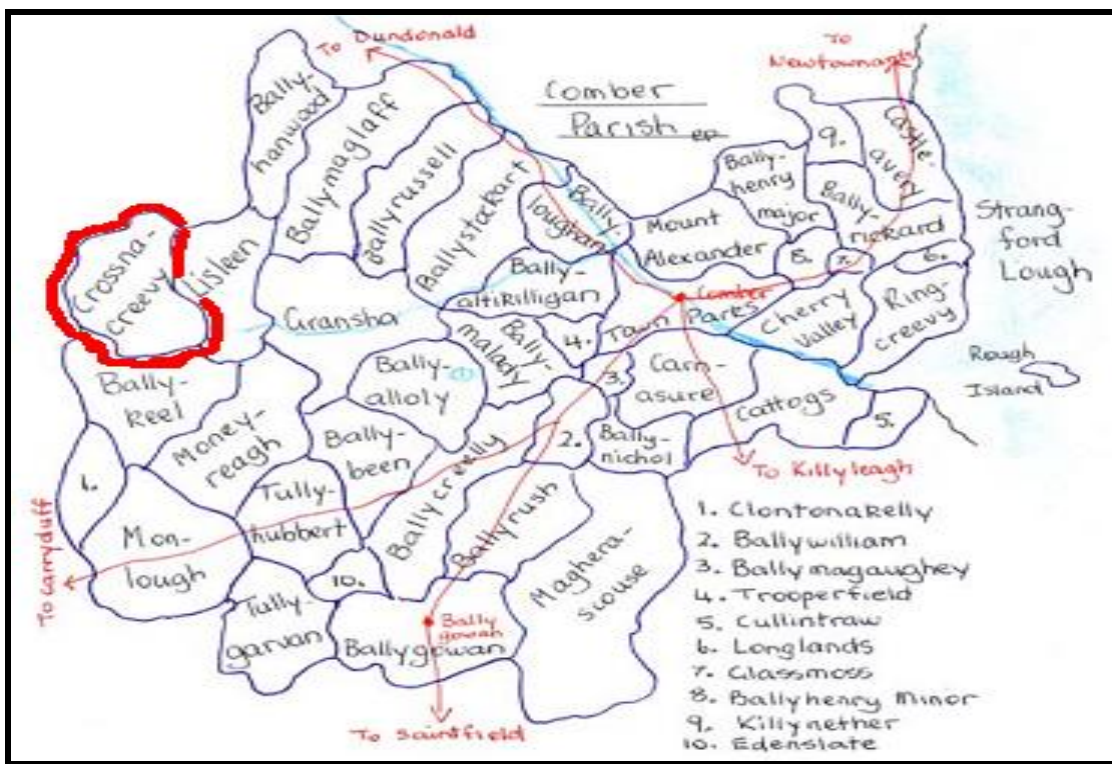
Crossen, Jane, **Ballywilliam** Comber, Down: North, Comber, 1st Presbyterian Church, Ulster Covenant 1912 in www.proni.gov.uk

Crossen, William , Comber Husband of Sarah Gornley; Father of Agnes B. 28 Sep 1869 CR, freepages.genealogy.rootsweb.ancestry.com/~rosdavies/

Crossen, William, **Ballywilliam** Comber, Down: North, Comber, 1st Presbyterian Church, Ulster Covenant 1912 in www.proni.gov.uk

Crosshillburn Bridge, off Ballydrain Road, Cattogs, Comber, ID 12658 HB24/15/046 **Bridge** see the Crown © database www.ehsni.gov.uk/buildist.

Crossnacreevy Townland Comber Civil Parish – An overview . A map showing most of the townland overleaf.
Where it is, in relation to Comber Town { a diagram using Ros Davies Comber parish townland map [jpeg] }



Crossnacreevy Townland Collecting notes

Adjoining townlands and adjoining civil parish es if relevant. It's a border townland , Crossnacreevy is not listed in Griffiths under Comber Parish, its under administration from **Moneyreagh** or Moneyreagh parish?/DED I have no further information at the moment.. Alternative Spellings:

Similar Townland name in other adjoining civil parish[es] Yes/No.....

Records recorded under secondary spelling in different official bodies. Yes/No? don't know, so doubts arise that all entries have been found.]

Townland split across civil parish boundaries, ie Comber Civil Parish, Yes/No? don't know, so doubts

Crossnacreevy Townland Description

Comber Map Reference 20: 39/70 664 Acres; On The Road Between Belfast & **Ballygowan**; Click Here To Its Location On A Townland Map; Means ' The Cross of The Piggery'; School Here In 1836; In 1831 There Were 133 Males & 129 Females Living In This Townland V7 P 30, 42 ,83 OSM freepages.genealogy.rootsweb.ancestry.com/~rosdavies/

Crossnacreevy Townland Detailed Specific entries eg **Buildings, Churches, Bridges, Demolished, Factorys, Houses, Mills, etc** etc

Crossnacreevy Townland Buildings, Bridges, Demolished, Sites of, etc **nothing** found in the buildlist see www.ehsni.gov.uk/buildlist.

Crossnacreevy Enclosure J39176992 [Dow 010:003](http://www.ehsni.gov.uk/built/mbr/monuments_database/mons.asp) see the Crown © database www.ehsni.gov.uk/built/mbr/monuments_database/mons.asp

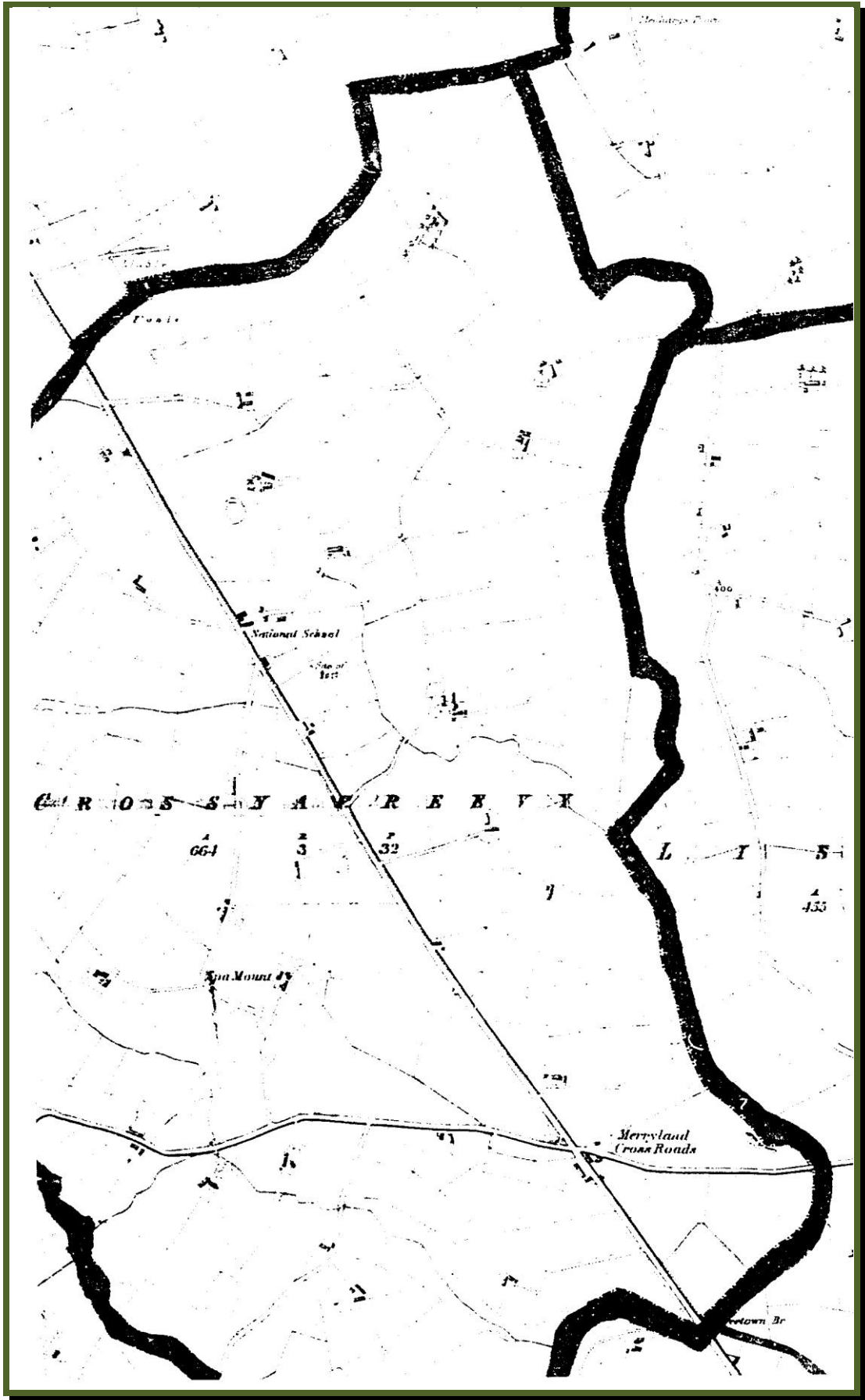
Crossnacreevy Enclosure J39286961 [Dow 010:004](http://www.ehsni.gov.uk/built/mbr/monuments_database/mons.asp) see the Crown © database www.ehsni.gov.uk/built/mbr/monuments_database/mons.asp

Crossnacreevy Enclosure J39516960 [Dow 010:005](http://www.ehsni.gov.uk/built/mbr/monuments_database/mons.asp) see the Crown © database www.ehsni.gov.uk/built/mbr/monuments_database/mons.asp

Crossnacreevy Enclosure J39646987 [Dow 010:006](http://www.ehsni.gov.uk/built/mbr/monuments_database/mons.asp) see the Crown © database www.ehsni.gov.uk/built/mbr/monuments_database/mons.asp

Crossnacreevy Rath Scheduled J39697016 [Dow 010:007](http://www.ehsni.gov.uk/built/mbr/monuments_database/mons.asp) see the Crown © database www.ehsni.gov.uk/built/mbr/monuments_database/mons.asp

Crossna-creevy Townland sheet 10 only, pub 1863, scale 6 inches to the mile. OS 1st revision to the 1st series. [with acknowledgment to The Education and Library Service of the South Eastern Education and Library Board. v.jpeg. Sorry Crossnacreevy Sheet 9 not available at the moment. Needs to be redone



Crossnacreevy Townland List of Inhabitants, excluding census results

Crossnacreevy Aiken Alfred **Crossnacreevy** Down: North Moneyreagh Moneyrea Orange Hall Ulster Covenant 1912 in www.proni.gov.uk **Crossnacreevy** Allen John Crossnacreevy D/654/A3/1A Freeholders in www.proni.gov.uk
Crossnacreevy Anderson Agnes **Crossnacreevy** Down: North Moneyreagh Moneyrea Orange Hall Ulster Covenant 1912 in www.proni.gov.uk
Crossnacreevy Anderson Andrew Crossnacreevy D/654/A3/1N Freeholders in www.proni.gov.uk
Crossnacreevy Anderson Andrew Crossnacreevy D/654/A3/1S Freeholders in www.proni.gov.uk
Crossnacreevy Anderson Catherine, Householder in Griffiths Valuation ~1863 several websites have details
Crossnacreevy Anderson Hugh Crossnacreevy D/654/A3/1N Freeholders in www.proni.gov.uk
Crossnacreevy Anderson Hugh Crossnacreevy D/654/A3/1S Freeholders in www.proni.gov.uk
Crossnacreevy Anderson James Crossnacreevy D/654/A3/1N Freeholders in www.proni.gov.uk
Crossnacreevy Anderson James Crossnacreevy D/654/A3/1S Freeholders in www.proni.gov.uk
Crossnacreevy Anderson James, Householder in Griffiths Valuation ~1863 several websites have details
Crossnacreevy Anderson John, Householder in Griffiths Valuation ~1863 several websites have details
Crossnacreevy Anderson John Crossnacreevy D/654/A3/1A Freeholders in www.proni.gov.uk
Crossnacreevy Anderson John Crossnacreevy D/654/A3/1H Freeholders in www.proni.gov.uk
Crossnacreevy Anderson John Crossnacreevy D/654/A3/1S Freeholders in www.proni.gov.uk
Crossnacreevy Anderson John Crossnacreevy DOW/5/3/1 Freeholders in www.proni.gov.uk
Crossnacreevy Anderson Samuel Crossnacreevy D/654/A3/1A Freeholders in www.proni.gov.uk
Crossnacreevy Anderson Samuel Crossnacreevy D/654/A3/1N Freeholders in www.proni.gov.uk
Crossnacreevy Anderson William Crossnacreevy D/654/A3/1A Freeholders in www.proni.gov.uk
Crossnacreevy Anderson William Crossnacreevy D/654/A3/1N Freeholders in www.proni.gov.uk
Crossnacreevy Anderson William Crossnacreevy DOW/5/3/1 Freeholders in www.proni.gov.uk
Crossnacreevy Anderson William, Householder in Griffiths Valuation ~1863 several websites have details
Crossnacreevy, Beattie, Samuel, Householder in Griffiths Valuation ~1863 several websites have details
Crossnacreevy Bell George Crossnacreevy D/654/A3/1N Freeholders in www.proni.gov.uk
Crossnacreevy Bell George Crossnacreevy D/654/A3/1N Freeholders in www.proni.gov.uk
Crossnacreevy Bell George Crossnacreevy D/654/A3/1S Freeholders in www.proni.gov.uk
Crossnacreevy Blakely Fletcher Crossnacreevy T/761/19 Freeholders in www.proni.gov.uk
Crossnacreevy Blakely Reverend F Crossnacreevy D/654/A3/1S Freeholders in www.proni.gov.uk
Crossnacreevy Blakely Robert Crossnacreevy D/654/A3/1A Freeholders in www.proni.gov.uk
Crossnacreevy Bleakley Reverend Flethcher Crossnacreevy D/654/A3/1N Freeholders in www.proni.gov.uk
Crossnacreevy, Blakely, Rev. F., Householder in Griffiths Valuation ~1863 several websites have details
Crossnacreevy, Boal, Francis, Householder in Griffiths Valuation ~1863 several websites have details
Crossnacreevy Bole William Crossnacreevy D/654/A3/1N Freeholders in www.proni.gov.uk
Crossnacreevy Bole William Crossnacreevy D/654/A3/1N Freeholders in www.proni.gov.uk
Crossnacreevy Bole William Crossnacreevy D/654/A3/1S Freeholders in www.proni.gov.uk
Crossnacreevy, Bruce, Hugh, Householder in Griffiths Valuation ~1863 several websites have details
Crossnacreevy Clarke Bob **Crossnacreevy** Down: North Moneyreagh Moneyrea Orange Hall Ulster Covenant 1912 in www.proni.gov.uk
Crossnacreevy Clarke Sarah **Crossnacreevy** Down: North Moneyreagh Moneyrea Orange Hall Ulster Covenant 1912 in www.proni.gov.uk
Crossnacreevy Clotworthy Samuel Crossnacreevy D/654/A3/1A Freeholders in www.proni.gov.uk
Crossnacreevy Clotworthy Samuel Crossnacreevy D/654/A3/1A Freeholders in www.proni.gov.uk
Crossnacreevy Clotworthy Samuel Crossnacreevy DOW/5/3/1 Freeholders in www.proni.gov.uk
Crossnacreevy Cowan Maggie **Crossnacreevy** Down: North Moneyreagh Moneyrea Orange Hall Ulster Covenant 1912 in www.proni.gov.uk
Crossnacreevy Cowan William **Crossnacreevy** Down: North Moneyreagh Moneyrea Orange Hall Ulster Covenant 1912 in www.proni.gov.uk
Crossnacreevy Crawford Elizabeth **Crossnacreevy** Down: North Moneyreagh Moneyrea Orange Hall Ulster Covenant 1912 in www.proni.gov.uk
Crossnacreevy Crawford John **Crossnacreevy** Down: North Moneyreagh Moneyrea Orange Hall Ulster Covenant 1912 in www.proni.gov.uk
Crossnacreevy Crawford Mary E **Crossnacreevy** Down: North Moneyreagh Moneyrea Orange Hall Ulster Covenant 1912 in www.proni.gov.uk
Crossnacreevy Crawford Sarah **Crossnacreevy** Down: North Moneyreagh Moneyrea Orange Hall Ulster Covenant 1912 in www.proni.gov.uk
Crossnacreevy Donaldson William Crossnacreevy D/654/A3/1N Freeholders in www.proni.gov.uk
Crossnacreevy Donaldson William Crossnacreevy D/654/A3/1S Freeholders in www.proni.gov.uk
Crossnacreevy Donaldson William Crossnacreevy DOW/5/3/2 Freeholders in www.proni.gov.uk
Crossnacreevy Dorman William **Crossnacreevy** Down: North Moneyreagh Moneyrea Orange Hall Ulster Covenant 1912 in www.proni.gov.uk
Crossnacreevy, Floyd, James, Householder in Griffiths Valuation ~1863 several websites have details
Crossnacreevy Gawdy David Crossnacreevy D/654/A3/1N Freeholders in www.proni.gov.uk
Crossnacreevy Gelston Jane **Crossnacreevy** Down: North Moneyreagh Moneyrea Orange Hall Ulster Covenant 1912 in www.proni.gov.uk
Crossnacreevy Gelston Jane **Crossnacreevy** Down: North Moneyreagh Moneyrea Orange Hall Ulster Covenant 1912 in www.proni.gov.uk
Crossnacreevy Gelston James **Crossnacreevy** Down: North Moneyreagh Moneyrea Orange Hall Ulster Covenant 1912 in www.proni.gov.uk
Crossnacreevy Gelston John **Crossnacreevy** Down: North Moneyreagh Moneyrea Orange Hall Ulster Covenant 1912 in www.proni.gov.uk
Crossnacreevy Gibson Andrew **Crossnacreevy** Down: North Moneyreagh Moneyrea Orange Hall Ulster Covenant 1912 in www.proni.gov.uk

Crossnacreevy Gibson Mrs **Crossnacreevy** Down: North Moneyreagh Moneyrea Orange Hall Ulster Covenant 1912 in www.proni.gov.uk

Crossnacreevy, Gourley, William, Householder in Griffiths Valuation ~1863 several websites have details

Crossnacreevy Gourly William Crossnacreevy D/654/A3/1N [Freeholders in www.proni.gov.uk](http://www.proni.gov.uk)

Crossnacreevy Gowdy David Crossnacreevy D/654/A3/1S [Freeholders in www.proni.gov.uk](http://www.proni.gov.uk)

Crossnacreevy Hewitt James O'Neill **Crossnacreevy** Down: North Moneyreagh Moneyrea Orange Hall Ulster Covenant 1912 in www.proni.gov.uk

Crossnacreevy Hill James **Crossnacreevy** Down: North Moneyreagh Moneyrea Orange Hall Ulster Covenant 1912 in www.proni.gov.uk

Crossnacreevy Hill Jemima **Crossnacreevy** Down: North Moneyreagh Moneyrea Orange Hall Ulster Covenant 1912 in www.proni.gov.uk

Crossnacreevy Johnston Alexander Crossnacreevy D/654/A3/1S [Freeholders in www.proni.gov.uk](http://www.proni.gov.uk)

Crossnacreevy, Johnston, Alexander, Householder in Griffiths Valuation ~1863 several websites have details

Crossnacreevy, Johnston, Robert, Householder in Griffiths Valuation ~1863 several websites have details

Crossnacreevy, Johnston, William, Householder in Griffiths Valuation ~1863 several websites have details

Crossnacreevy Magowan James Crossnacreevy D/654/A3/1S [Freeholders in www.proni.gov.uk](http://www.proni.gov.uk)

Crossnacreevy Magowan Sarah Jane **Crossnacreevy** Down: North Moneyreagh Moneyrea Orange Hall Ulster Covenant 1912 in www.proni.gov.uk

Crossnacreevy Magowan William Crossnacreevy D/654/A3/1N [Freeholders in www.proni.gov.uk](http://www.proni.gov.uk)

Crossnacreevy Magowan William Crossnacreevy D/654/A3/1S [Freeholders in www.proni.gov.uk](http://www.proni.gov.uk)

Crossnacreevy Magowan James Crossnacreevy D/654/A3/1N [Freeholders in www.proni.gov.uk](http://www.proni.gov.uk)

Crossnacreevy Malcomson John Crossnacreevy DOW/5/3/2 [Freeholders in www.proni.gov.uk](http://www.proni.gov.uk)

Crossnacreevy Matier Isabella **Crossnacreevy** Down: North Moneyreagh Moneyrea Orange Hall Ulster Covenant 1912 in www.proni.gov.uk

Crossnacreevy, Mc Clure, Robert, Householder in Griffiths Valuation ~1863 several websites have details

Crossnacreevy McClure Robert Crossnacreevy D/654/A3/1N [Freeholders in www.proni.gov.uk](http://www.proni.gov.uk)

Crossnacreevy McClure Robert Crossnacreevy D/654/A3/1S [Freeholders in www.proni.gov.uk](http://www.proni.gov.uk)

Crossnacreevy, Mc Dowell, Alexander, Householder in Griffiths Valuation ~1863 several websites have details

Crossnacreevy McDowell Thomas Crossnacreevy D/654/A3/1N [Freeholders in www.proni.gov.uk](http://www.proni.gov.uk)

Crossnacreevy McDowell Thomas Crossnacreevy D/654/A3/1S [Freeholders in www.proni.gov.uk](http://www.proni.gov.uk)

Crossnacreevy McDowell William Crossnacreevy D/654/A3/1N [Freeholders in www.proni.gov.uk](http://www.proni.gov.uk)

Crossnacreevy McDowell William Crossnacreevy D/654/A3/1S [Freeholders in www.proni.gov.uk](http://www.proni.gov.uk)

Crossnacreevy, Mc Dowell, William, Householder in Griffiths Valuation ~1863 several websites have details

Crossnacreevy, Mc Gowan, James, Sr., Householder in Griffiths Valuation ~1863 several websites have details

Crossnacreevy, Mc Gowan, William, Householder in Griffiths Valuation ~1863 several websites have details

Crossnacreevy McKibben Archibald Crossnacreevy D/654/A3/1N [Freeholders in www.proni.gov.uk](http://www.proni.gov.uk)

Crossnacreevy McKibben Robert Crossnacreevy D/654/A3/1N [Freeholders in www.proni.gov.uk](http://www.proni.gov.uk)

Crossnacreevy McKibbin Alexander **Crossnacreevy** Down: North Moneyreagh Moneyrea Orange Hall Ulster Covenant 1912 in www.proni.gov.uk

Crossnacreevy, Mc Kibbin, Alexander, Householder in Griffiths Valuation ~1863 several websites have details

Crossnacreevy McKibbin Archibald Crossnacreevy D/654/A3/1S [Freeholders in www.proni.gov.uk](http://www.proni.gov.uk)

Crossnacreevy McKibbin John **Crossnacreevy** Down: North Moneyreagh Moneyrea Orange Hall Ulster Covenant 1912 in www.proni.gov.uk

Crossnacreevy McKibbin Mary Jane **Crossnacreevy** Down: North Moneyreagh Moneyrea Orange Hall Ulster Covenant 1912 in www.proni.gov.uk

Crossnacreevy, Mc Kibbin, Robert, Householder in Griffiths Valuation ~1863 several websites have details

Crossnacreevy McKibbin Robert Crossnacreevy D/654/A3/1N [Freeholders in www.proni.gov.uk](http://www.proni.gov.uk)

Crossnacreevy McKibbin Robert Crossnacreevy D/654/A3/1S [Freeholders in www.proni.gov.uk](http://www.proni.gov.uk)

Crossnacreevy McKibbin Samuel **Crossnacreevy** Down: North Moneyreagh Moneyrea Orange Hall Ulster Covenant 1912 in www.proni.gov.uk

Crossnacreevy McKibbin Thomas Crossnacreevy D/654/A3/1N [Freeholders in www.proni.gov.uk](http://www.proni.gov.uk)

Crossnacreevy, Mc Kibbin, Robert, Householder in Griffiths Valuation ~1863 several websites have details

Crossnacreevy, Moody, Andrew, Householder in Griffiths Valuation ~1863 several websites have details

Crossnacreevy Moody George Crossnacreevy D/654/A3/1S [Freeholders in www.proni.gov.uk](http://www.proni.gov.uk)

Crossnacreevy Moody George Crossnacreevy T/761/19 [Freeholders in www.proni.gov.uk](http://www.proni.gov.uk)

Crossnacreevy Moody Robert Crossnacreevy D/654/A3/1N [Freeholders in www.proni.gov.uk](http://www.proni.gov.uk)

Crossnacreevy Moody Robert Crossnacreevy T/761/19 [Freeholders in www.proni.gov.uk](http://www.proni.gov.uk)

Crossnacreevy O'Neill Bernard Crossnacreevy D/654/A3/1N [Freeholders in www.proni.gov.uk](http://www.proni.gov.uk)

Crossnacreevy O'Neill Bernard Crossnacreevy D/654/A3/1S [Freeholders in www.proni.gov.uk](http://www.proni.gov.uk)

Crossnacreevy, O'Neill, Henry, Householder in Griffiths Valuation ~1863 several websites have details

Crossnacreevy, Orr McGowa(N?), James, Householder in Griffiths Valuation ~1863 several websites have details

Crossnacreevy, Purdy, Hugh, Householder in Griffiths Valuation ~1863 several websites have details

Crossnacreevy Rainey Hugh Crossnacreevy D/654/A3/1N [Freeholders in www.proni.gov.uk](http://www.proni.gov.uk)

Crossnacreevy Rainey Hugh Crossnacreevy D/654/A3/1S [Freeholders in www.proni.gov.uk](http://www.proni.gov.uk)

Crossnacreevy, Rainey, James, Householder in Griffiths Valuation ~1863 several websites have details

Crossnacreevy, Rainey, Robert, Householder in Griffiths Valuation ~1863 several websites have details

Crossnacreevy Rainey Robert Crossnacreevy D/654/A3/1N [Freeholders in www.proni.gov.uk](http://www.proni.gov.uk)

Crossnacreevy Rainey William Crossnacreevy DOW/5/3/1 [Freeholders in www.proni.gov.uk](http://www.proni.gov.uk)

Crossnacreevy Scott David Jnr **Crossnacreevy** Down: North Moneyreagh Moneyrea Orange Hall Ulster Covenant 1912 in www.proni.gov.uk

Crossnacreevy Scott Marian **Crossnacreevy** Down: North Moneyreagh Moneyrea Orange Hall Ulster Covenant 1912 in www.proni.gov.uk

Crossnacreevy Skates John **Crossnacreevy** Down: North Moneyreagh Moneyrea Orange Hall Ulster Covenant 1912 in www.proni.gov.uk

Crossnacreevy Sloan Agnes **Crossnacreevy** Down: North Moneyreagh Moneyrea Orange Hall Ulster Covenant 1912 in www.proni.gov.uk

Crossnacreevy, Smith, James, Householder in Griffiths Valuation ~1863 several websites have details
Crossnacreevy, Smith, Robert, Householder in Griffiths Valuation ~1863 several websites have details
Crossnacreevy Smith Robert Crossnacreevy D/654/A3/1N [Freeholders in www.proni.gov.uk](http://www.proni.gov.uk)
Crossnacreevy Smith Robert Crossnacreevy D/654/A3/1S [Freeholders in www.proni.gov.uk](http://www.proni.gov.uk)
Crossnacreevy Smyth Robert Crossnacreevy T/761/19 [Freeholders in www.proni.gov.uk](http://www.proni.gov.uk)
Crossnacreevy, Somerside, Arthur, Householder in Griffiths Valuation ~1863 several websites have details
Crossnacreevy, Somerside, Robert, Householder in Griffiths Valuation ~1863 several websites have details
Crossnacreevy Spence Sara Moody **Crossnacreevy** Down: North Moneyreagh Moneyrea Orange Hall Ulster Covenant 1912 in www.proni.gov.uk
Crossnacreevy, Stewart, Francis, Householder in Griffiths Valuation ~1863 several websites have details
Crossnacreevy, Stewart, Joseph, Householder in Griffiths Valuation ~1863 several websites have details
Crossnacreevy Stewart Robert Crossnacreevy D/654/A3/1N [Freeholders in www.proni.gov.uk](http://www.proni.gov.uk)
Crossnacreevy Stewart Robert Crossnacreevy D/654/A3/1N [Freeholders in www.proni.gov.uk](http://www.proni.gov.uk)
Crossnacreevy Stewart Robert Crossnacreevy D/654/A3/1S [Freeholders in www.proni.gov.uk](http://www.proni.gov.uk)
Crossnacreevy Stewart Robert G **Crossnacreevy** Down: North Moneyreagh Moneyrea Orange Hall Ulster Covenant 1912 in www.proni.gov.uk
Crossnacreevy Summerside John Crossnacreevy D/654/A3/1N [Freeholders in www.proni.gov.uk](http://www.proni.gov.uk)
Crossnacreevy Summerside John Crossnacreevy D/654/A3/1S [Freeholders in www.proni.gov.uk](http://www.proni.gov.uk)
Crossnacreevy, Thompson, Thomas, Householder in Griffiths Valuation ~1863 several websites have detail
Crossnacreevy, Watson, Alexander, Householder in Griffiths Valuation ~1863 several websites have details
Crossnacreevy Watson Alexander Crossnacreevy D/654/A3/1S [Freeholders in www.proni.gov.uk](http://www.proni.gov.uk)
Crossnacreevy Watson David Crossnacreevy D/654/A3/1N [Freeholders in www.proni.gov.uk](http://www.proni.gov.uk)
Crossnacreevy Watson David Crossnacreevy D/654/A3/1S [Freeholders in www.proni.gov.uk](http://www.proni.gov.uk)
Crossnacreevy Watson John Crossnacreevy D/654/A3/1S [Freeholders in www.proni.gov.uk](http://www.proni.gov.uk)
Crossnacreevy White John **Crossnacreevy** Down: North Moneyreagh Moneyrea Orange Hall Ulster Covenant 1912 in www.proni.gov.uk
Crossnacreevy White William Crossnacreevy D/654/A3/1S [Freeholders in www.proni.gov.uk](http://www.proni.gov.uk)
Crossnacreevy, White, William, Householder in Griffiths Valuation ~1863 several websites have details
Crossnacreevy White William Crossnacreevy T/761/19 [Freeholders in www.proni.gov.uk](http://www.proni.gov.uk)
Crossnacreevy Whyte William Crossnacreevy D/654/A3/1N [Freeholders in www.proni.gov.uk](http://www.proni.gov.uk)
Crossnacreevy Wilgar Andrew Crossnacreevy D/654/A3/1N [Freeholders in www.proni.gov.uk](http://www.proni.gov.uk)

Crothers, Mary, Miss. Comber Wife of John Dugan; Mother of William B. 1871 CR,

freepages.genealogy.rootsweb.ancestry.com/~rosdavies/

Crothers, Ursilla, Miss. Comber Wife of David Shields; Mother of Sarah Jane B. 1866 & Rebecca B. 1869 CR,

freepages.genealogy.rootsweb.ancestry.com/~rosdavies/

Cruickshanks, James, **Ballygowan**, Down: North, **Ballygowan**, Orange Hall, Ulster Covenant 1912 in www.proni.gov.uk

Cuan residence on killinchy road now called **Eusemere** source Ball and Rainey

Cuan Comber, Bruce-Hilda-Down: North-, Comber-**Square (The)**, Ulster Covenant 1912 in www.proni.gov.uk

Cuan Comber, Bruce-L W Julia-England: London-Westminster-Westminster Ulster Covenant 1912 in www.proni.gov.uk

Cuan Comber, Hobson-Minnie-Down: North-, Comber-**Square (The)**, Ulster Covenant 1912 in www.proni.gov.uk

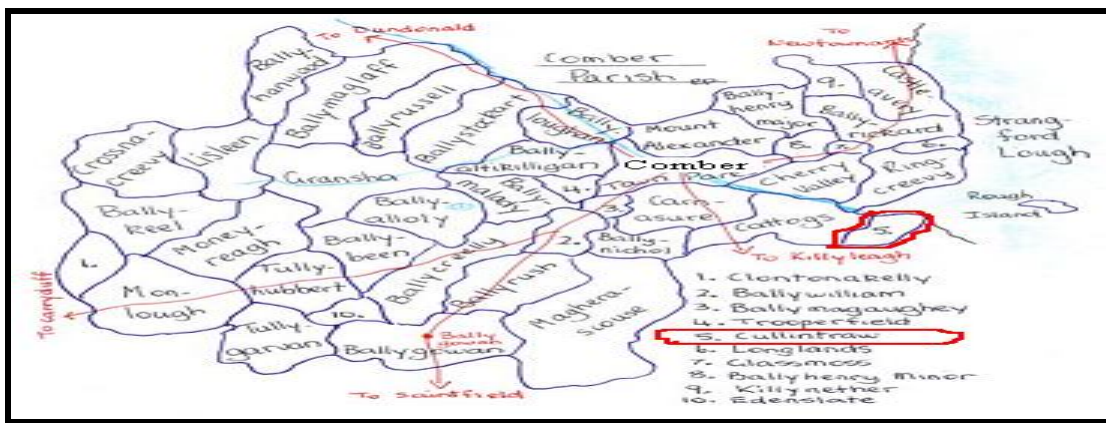
Cuan Comber, Wasson-Maggie-Down: North-, Comber-**Square (The)**, Ulster Covenant 1912 in www.proni.gov.uk

Cuilleen, Comber **Cuan** ?, Abernethy-Robert-Down: North-, Comber-Reading Room Ulster Covenant 1912 in www.proni.gov.uk

A spelling variant? See Cooleen etc

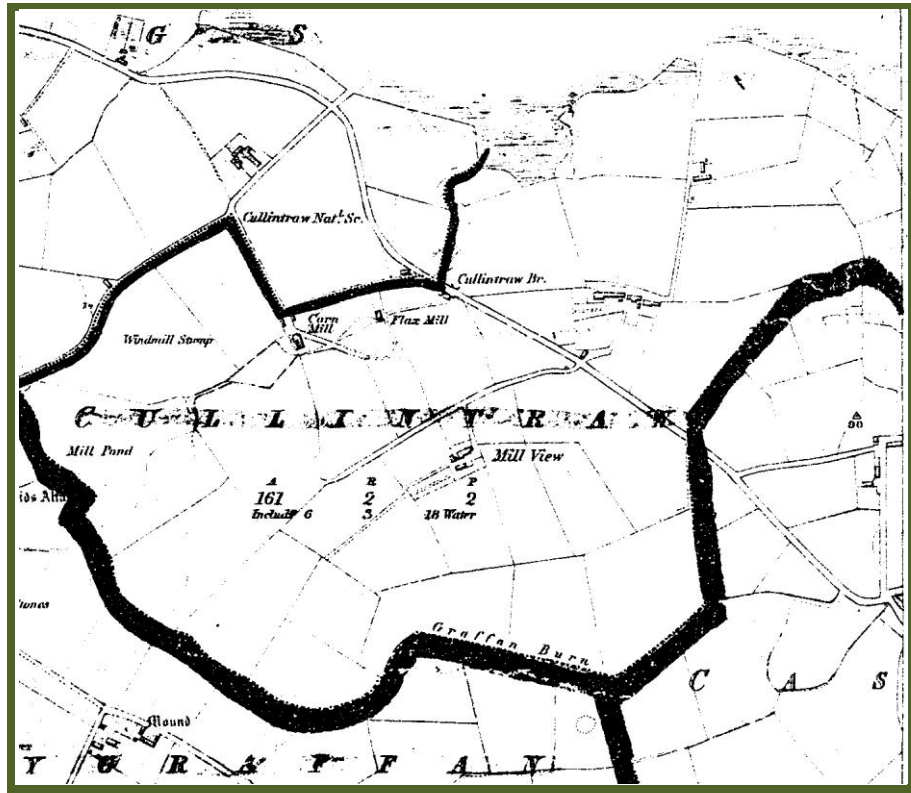
Cullintraw Townland Comber Civil Parish – An overview

Where it is, in relation to Comber Town { a diagram using Ros Davies Comber parish townland map [jpeg] }



Cullintraw Townland Map scale 6 inches to the mile. OS 1st revision to the 1st series. [with acknowledgment to The Education and Library Service of the South Eastern Education and Library Board.] v JPEG

See section below **Cullintraw Townland** Inhabitants or Occupiers as listed in Griffiths Valuations lists for Comber



Cullintra Townland Collecting notes. No freeholders found

Adjoining townlands and adjoining civil parish es if relevant.

Alternative Spellings: **Cullintra Cullentra Cullintra [UC] Cullintra [a DR says Griffiths spelling] or Cullintra**

Cullintra Cullintra or Cullintra freeholders **not found**, there is a Cullintra & a Corcullintra in Co Armagh

Similar Townland name in other adjoining civil parish(es)

Yes/No.....

Records recorded under secondary spelling in different official bodies. Yes/No? **Must be** so entries to be found.]

Townland split across civil parish boundaries, ie Comber Civil Parish, Yes/No.....

Cullintra Townland Description

Comber Map Reference . 3km SE of Comber On Strangford Lough; 160 Acres; Click Here To Its Location On A Townland Map; In 1831 There Were 33 Males & 24 Females Living In This Townland; 1 Corn Mill & Windmill In 1836 ;The Proprietor In 1836 Was Lord Annesley & His Agent Was Mr. J. Law of Castlewellan; Farms Were From 5, 30 Acres & 2 Farms of 45 Acres; Rent Was 20, 25 Shillings An Acre; Good Quality Land; V7 P 35, 40, 42 OSM freepages.genealogy.rootsweb.ancestry.com/~rosdavies

Cullintra Townland Detailed Specific entries eg Buildings, Churches, Bridges, Demolished, Factorys, Houses, Mills, etc etc

Cullintra D-Shaped Reclamation Bank J48736860 [Mrd 148:013](#) see the Crown © database

[www.ehsni.gov.uk/built/mbr/monuments_database/mons.asp](#)

Cullintra House, Henderson, William, Cullintra House Comber 1907 street directory see [www.lennonwylie.co.uk](#)

Cullintra Line Of Boulders J48646772 [Mrd 148:026](#) see the Crown © database

[www.ehsni.gov.uk/built/mbr/monuments_database/mons.asp](#)

Cullintra Non-Antiquity: Cleared Channel J48646851 [Mrd 148:002](#) see the Crown © database

[www.ehsni.gov.uk/built/mbr/monuments_database/mons.asp](#)

Cullintra Oval Concentration Of Stones J48496797 [Mrd 148:022](#) see the Crown © database

[www.ehsni.gov.uk/built/mbr/monuments_database/mons.asp](#)

Cullintra Bridge, Ballydrain Road, Cullintra, Comber, ID 12661 HB24/15/049 **Bridge** see the Crown © database

[www.ehsni.gov.uk/buildlist](#).

Cullintra Windmill Stump, off Ballygraffan Road, Comber, ID 12660 HB24/15/048 **Windmill** see the Crown © database

[www.ehsni.gov.uk/buildlist](#).

Cullintra Townland Finding Inhabitants or Occupiers as listed in Griffiths Valuations list

Occupiers as listed in the Valuation of Tenements: Union of Newtownards; **Cullintra** in Comber Parish- [1863] with acknowledgment to **The Education and Library Service of the South Eastern Education and Library Board**.

The left hand column reference is the actual location of the occupier etc on a special 6" inch map, 'Griffiths Valuation annotated map' An alphabetical list of these and other entries follows this table

No. and Letters of Reference to Map.	Names.		Description of Tenement.	Area.	Rateable Annual Valuation.		Total Annual Valuation of Rateable Property.
	Townlands and Occupiers.	Immediate Lessors.			Land.	Buildings.	
				A. R. P.	£ s. d.	£ s. d.	£ s. d.

CULLINTRAW. (Ord. S. 10 & 11.)				A.	R.	P.	£	s.	d.	£	s.	d.	£	s.	d.			
1		Samuel M'Croskery, .	Earl Annesley, .	17	1	0	16	0	0	2	0	0	18	0	0			
2		Francis Ritchey, .	Same, .	39	3	15	43	0	0	3	10	0	46	10	0			
3	a	William M'Kee, .	Same, .	49	0	30	48	0	0	3	10	0	52	10	0			
	b	John Dixon, .	William M'Kee, .	4	2	0	1	0	0									
	c			0	0	20	0	5	0	0	10	0	0	15	0			
4	a			17	2	15	19	10	0	1	0	0	40	10	0			
	b, c	Robert Shaw, .	Earl Annesley, .							20	0	0						
5	d	Matthew Johnston, .	Robert Shaw, .	4	2	25	3	0	0				3	0	0			
	e	Hugh Fleming, .	Same, .							0	10	0	0	10	0			
	f	National School-house, (See Exemptions.)								0	15	0	0	15	0			
	a	Johanna Anderson, .	Robert Shaw, .							0	10	0	0	10	0			
		(Mill-view.)																
6		Robert Milling, .	Earl Annesley, .	32	2	17	37	0	0	7	0	0	44	0	0			
Total of Rateable Property, .				165	3	2	167	15	0	39	5	0	207	0	0			
EXEMPTIONS: National School-house,										1	5	0	1	5	0			
4	f			Total, including Exemptions,			165	3	2	167	15	0	40	10	0	208	5	0

Cullintrau Townland The Alphabetical list Inhabitants or Occupiers, excluding censuses.

- Cullintrau**, Anderson, Johanna, Householder in Griffiths Valuation ~1863 several websites have details
Cullintra, Comber, Brown-Sarah-Down: North-, Comber-Square (The), and Houses Ulster Covenant 1912 in www.proni.gov.uk
Cullintrau, Dixon, John, Householder in Griffiths Valuation ~1863 several websites have details
Cullintrau, Fleming, Hugh, Householder in Griffiths Valuation ~1863 several websites have details
Cullintra House, Henderson, William, Cullintra House Comber 1907 street directory see www.lennonwylie.co.uk
Cullintrau, Johnston, Matthew, Householder in Griffiths Valuation ~1863 several websites have details
Cullintrau, Mc Croskery, Samuel, Householder in Griffiths Valuation ~1863 several websites have details
Cullintrau, Mc Kee, William, Householder in Griffiths Valuation ~1863 several websites have details
Cullintrau, Milling, Robert, Householder in Griffiths Valuation ~1863 several websites have details
Cullintrau Morgan Hamilton Cullintrau Down: North Comber Orange Hall Ulster Covenant 1912 in www.proni.gov.uk
Cullintra Morgan-Martha Jane-Down: North-, Comber-Square (The), and Houses Ulster Covenant 1912 in www.proni.gov.uk
Cullintrau, Ritchey, Francis, Householder in Griffiths Valuation ~1863 several websites have details
Cullintra, Ritchie, John W., wine, spirit, coal, timber and iron merchant, funeral undertaker, agent for "Belfast News-Letter" and "Belfast Weekly News" Comber, Comber 1907 street directory see www.lennonwylie.co.uk
Cullintra, Ritchie, Mrs., Cullintra Comber 1907 street directory see www.lennonwylie.co.uk
Cullintrau, Shaw, Robert, Householder in Griffiths Valuation ~1863 several websites have details

- Cully**, Eliza, **Moneyreagh** Householder in Griffiths Valuation ~1863 several websites have details
Cully, John, **Moneyreagh** Householder in Griffiths Valuation ~1863 several websites have details

- Culverwell**, Annie, **Ashdene** Comber, Down: North, Comber, **Square (The)**, Ulster Covenant 1912 in www.proni.gov.uk
Culverwell, George P., **Ashdene**, Comber 1907 street directory see www.lennonwylie.co.uk
Culverwell, J., O.E., **Carnesure**, Inhabitants in St' Directory extract in OS Comber 1900 Sheet 37, www.alangodfreymaps.co.uk
Culverwell, S W, Comber, Down: North, Comber, **Square (The)**, Ulster Covenant 1912 in www.proni.gov.uk **Note. DR** transcribes the Culsench spelling as **Culverwell**,

Cumber freepages.genealogy.rootsweb.ancestry.com/~rosdavies/ Comber Map Reference . Old Spelling For Comber; Under Comber Cumber parish, Co Londonderry see Comber's elsewhere section at end of Comber

- Cumming**, Mr. Comber Or Newtownards Yeoman With Cavalry; Robbery of Arms In His House 17 Mar 1797 NS, freepages.genealogy.rootsweb.ancestry.com/~rosdavies/
Cumming, John - listed as one of the 64 subscribers to Comber Farming Society 1818/9 No. 39
Cumming, Robert - listed as one of the 64 subscribers to Comber Farming Society 1818/9 No. 37

Cunning, Thomas, **Granshaw**, D/654/A3/1B, [Free in www.proni.gov.uk](http://www.proni.gov.uk) www.proni.gov.uk

Cuningham, , **Ballygowan**, D/654/A3/1A, [Free in www.proni.gov.uk](http://www.proni.gov.uk) www.proni.gov.uk

Cunningham, **Cuningham**, and **Cuningham** . Comber of **Ringreevy** ; Emigrated From Scotland As Part of Montgomery's Plantation of 1617 PE, freepages.genealogy.rootsweb.ancestry.com/~rosdavies/

- Cunningham**, Rev . Comber **Presbyterian** Minister C. 1717 BPCR, freepages.genealogy.rootsweb.ancestry.com/~rosdavies/ **Note from DR** - Rev Cunningham is the Rev Cunningham. Presbyterian minister 1728-1772 (1717 is not correct).
Cunningham, James, **Ballygowan**, D/654/A3/1B, [Free in www.proni.gov.uk](http://www.proni.gov.uk) www.proni.gov.uk
Cunningham, John, **Ballygowan**, D/654/A3/1S, [Free in www.proni.gov.uk](http://www.proni.gov.uk) www.proni.gov.uk
Cunningham, Robert, **Harriet Vale** Householder in Griffiths Valuation ~1863 several websites have details

Curl, James Stevens Suggestion of permanence. Funerary architecture in the classical tradition [Country Life](http://CountryLife) 9 Sep 1982 p756-60
Includes the house vault erected by William Glenny Andrews in Comber with acknowledgment to **The Education and Library Service of the South Eastern Education and Library Board**.

Curlet James **Ballyrussell**, D/654/A3/1U [Freeholders in www.proni.gov.uk](http://www.proni.gov.uk)

- Curlett**, Daniel, **Ballyrussell**, D/654/A3/1B, [Free in www.proni.gov.uk](http://www.proni.gov.uk) www.proni.gov.uk
Curlett, Thomas, **Ballyrussell**, D/654/A3/1A, [Free in www.proni.gov.uk](http://www.proni.gov.uk) www.proni.gov.uk

Curragh, James, **Granshagh**, D/654/A3/1P, Free in www.proni.gov.uk www.proni.gov.uk
 Curragh, James, **Granshagh**, T/2771/8G, Free in www.proni.gov.uk www.proni.gov.uk
 Curragh, Robert, **Granshagh**, D/654/A3/1P, Free in www.proni.gov.uk www.proni.gov.uk
 Curragh, Robert, **Granshaw**, D/654/A3/1B, Free in www.proni.gov.uk www.proni.gov.uk
 Curragh, Thomas . Comber Member of **Ballygowan** Flute Band 1880 **Photo** , freepages.genealogy.rootsweb.ancestry.com/~rosdavies/
 Curragh, William . Comber of **Ballygowan**; A Widower; an engineer;son of Robert, a Farmer; married Mary Ann McMaster of Belfast 30 Nov 1892 At **Linenhall Presbyterian Church**, Belfast PR , freepages.genealogy.rootsweb.ancestry.com/~rosdavies/
 Curragh, William, **Granshaw**, D/654/A3/1B, Free in www.proni.gov.uk www.proni.gov.uk

Currey, Nicholas . Comber Will Probated 1737 IIW V4 P31, freepages.genealogy.rootsweb.ancestry.com/~rosdavies/

Currogh, William, **Gransha** , D/654/A3/1A, Free in www.proni.gov.uk www.proni.gov.uk

Cutler, Kate, **Killinchy Street** Comber, Down: North, Comber, **Square (The)**, and Houses, Ulster Covenant 1912 in www.proni.gov.uk

Dailey, Thomas J, Comber, Down: North, Comber, **Square (The)**, Ulster Covenant 1912 www.proni.gov.uk

Dalrymple, James, **Ballyalton**, D/654/A3/1P, Freeholder in www.proni.gov.uk

Dalton Drive Comber see Comber **Dalton Drive**

Dalzell, David, Comber Husband of Eliza Wright; Father of Sarah B, 19 Dec 1868 & Jane B, 12 Aug 1870 CR, freepages.genealogy.rootsweb.ancestry.com/~rosdavies/,
 Dalzell, Fanny, 7 **Brownlow Street** Comber, Down: North, Comber, **Square (The)**, Ulster Covenant 1912 www.proni.gov.uk
 Dalzell, Isabella, **Longview** Householder in Griffiths Valuation ~1863 several websites have details
 Dalzell, James, **Ballyalton**, D/654/A3/1A, Freeholder in www.proni.gov.uk
 Dalzell, John, **Granshaw**, D/654/A3/1R, Freeholder in www.proni.gov.uk
 Dalzell, Martha, Miss. Comber Area D, 23 Jan 1911 Aged 49; Wife of James Blackstock; Comber Graveyard Mis, freepages.genealogy.rootsweb.ancestry.com/~rosdavies/
 Dalzell, Robert, **Ballyalton**, D/654/A3/1A, Freeholder in www.proni.gov.uk
 Dalzell, Sarah J, 7 **Brownlow Street** Comber, Down: North, Comber, **Square (The)**, Ulster Covenant 1912 www.proni.gov.uk

Danison John **Magherascouse** Down: North Ballygowan Orange Hall Ulster Covenant 1912 in www.proni.gov.uk

Danzell, Jane, **Castle Street** Comber Householder in Griffiths Valuation ~1863 several websites have details
Could be Dalzell , check Griffith

Darragh Road Comber Comber Primary School see Comber **Darragh Road** Darragh Road Comber Co Down BT23 5BX ID 10543 HB24/14/007 School see the Crown © database www.ehsni.gov.uk/buildlist.

Davidson Railway Hotel 5-7 The Square, Ballygowan, BT23 6HY ID 11784 HB24/16/057 **Public House** see the Crown © database www.ehsni.gov.uk/buildlist.

Davidson, David, **Ballyhanwood** Householder in Griffiths Valuation ~1863 several websites have details
 Davidson, Ellen, Comber, Down: North, Comber, **Square (The)**, Ulster Covenant 1912 www.proni.gov.uk
 Davidson, James, **Castle Street** Comber Householder in Griffiths Valuation ~1863 several websites have details
 Davidson, James. Comber Death In Canada 1 Nov 1884 NC .
 Davidson, James, **Newtownards D**, 28 Apr 1870 Aged 85; Husband of Eliza; Daugther of Doratheia, Andrew, Margaret, & Jane; Comber Graveyard Mis, freepages.genealogy.rootsweb.ancestry.com/~rosdavies/
 Davidson, James, **Moneyrea** D/654/A3/1N, Freeholder in www.proni.gov.uk
 Davidson, James, Comber Presentation From Point To Point Races 15 Apr 1893+ NC, freepages.genealogy.rootsweb.ancestry.com/~rosdavies/
 Davidson James **Ballyrussell**, Down: North Dundonald Old Schoolroom and Rectory Ulster Covenant 1912 in www.proni.gov.uk
 Davidson James **Clontinacally** D/654/A3/1A Freeholders in www.proni.gov.uk
 Davidson John **Tullygirvan** Down: North Ballygowan Orange Hall Ulster Covenant 1912 in Ulster Covenant 1912 in www.proni.gov.uk
 Davidson, John, **Ballyalton**, D/654/A3/1N, Freeholder in www.proni.gov.uk
 Davidson, John, **Ballyalton**, DOW/5/3/2, Freeholder in www.proni.gov.uk
 Davidson, John, **Ballyrushboy**, D/654/A3/1B, Freeholder in www.proni.gov.uk . **Jim to recheck**
 Davidson, John, R, **Square (The)**, Comber Householder in Griffiths Valuation ~1863 several websites have details
 Davidson Lizzie **Tullygirvan** Down: North Ballygowan Orange Hall & Church Ulster Covenant 1912 in Ulster Covenant 1912 in www.proni.gov.uk
 Davidson, Margaret, **Ballystockart** Householder in Griffiths Valuation ~1863 several websites have details
 Davidson, Mary Jane. Comber Wife of Edward Mcmillin;Mother of Margaret B, 1868 CR, freepages.genealogy.rootsweb.ancestry.com/~rosdavies/
 Davidson Minnie **Tullygirvan** Down: North Ballygowan Orange Hall & Church Ulster Covenant 1912 in Ulster Covenant 1912 in www.proni.gov.uk
 Davidson, Robert, **Ballystockart**, D/654/A3/1A, Freeholder in www.proni.gov.uk
 Davidson, Robert, **Ballystockart**, D/654/A3/1B, Freeholder in www.proni.gov.uk
 Davidson Sam **Tullygirvan** Down: North Ballygowan Orange Hall Ulster Covenant 1912 in Ulster Covenant 1912 in www.proni.gov.uk
 Davidson, Samuel, **Ballystockart**, D/654/A3/1A, Freeholder in www.proni.gov.uk
 Davidson, Samuel, **Ballystockart**, D/654/A3/1B, Freeholder in www.proni.gov.uk
 Davidson, Samuel, draper, Square (The), , in Traders etc section, , **Square (The)**, , Comber 1880 street directory see www.lennonwylie.co.uk

Davidson, Samuel, **Draper, Castle Street** , Inhabitants Street Directory Extract in OS Comber 1900 Sheet 37, Godfrey Ed.
Davidson, Samuel, draper, Castle Street , **Castle Street**, Comber **1907** street directory see www.lennonwylie.co.uk
Davidson, Samuel, **Castle Street** Comber, Down: North, Comber, Various, Ulster Covenant 1912 www.proni.gov.uk
Davidson, William - listed as one of the 64 subscribers to Comber Farming Society 1818/9 No. 1
Davidson, William, **Moneyrea** D/654/A3/1A, Freeholder in www.proni.gov.uk

Davies, Glynne, Mrs. Comber Organised A Fund Raiser For Unitarian Ministers & Widows 11 Dec 1926 DR, freepages.genealogy.rootsweb.ancestry.com/~rosdavies/ **DR note** Mrs Glynne Davies was actually the wife of the Unitarian minister of Comber (Rev Glynne Davies was a Welshman who was minister from 1919-64).

Davies, O. Urns from Comber. Illus. *Irish Naturalists' Journal* vol VII no. 6., June, 1939 pp 184-5 with acknowledgment to **The Education and Library Service of the South Eastern Education and Library Board**.
Davies, O 1946 *Urn from Comber* *Ulster J Archaeol* **9**, 139-140.

Davison, James. Comber of **Clonincally**; Will Granted 17 May 1750 IHW # 17495, freepages.genealogy.rootsweb.ancestry.com/~rosdavies/
Davison, Robert, **Ballystockart**, D/654/A3/1B, Freeholder in www.proni.gov.uk
Davison, Robert, **Ballystockart**, DOW/5/3/1, Freeholder in www.proni.gov.uk
Davison, William, **Moneyrea** D/654/A3/1N, Freeholder in www.proni.gov.uk

Dawson, Agnes, Miss. Comber Wife of George Duncan ; Mother of Sarah Ann B, 1867 CR, freepages.genealogy.rootsweb.ancestry.com/~rosdavies/
Dawson, Jane, **Ballynichol** Comber, Down: North, Tullynakill, Homes, Ulster Covenant 1912 www.proni.gov.uk
Dawson, Mary, **Ballykeel** Householder in Griffiths Valuation ~1863 several websites have details **Day, A. & McWilliams, P. Ordinance Survey Memoirs of Ireland: Parishes of Co. Down 11, North Down and the Ards** (Belfast, 1991) from Len Ball & Desmond Rainey's 'A Taste..'

Delacherois, Nicholas, **Cherryvally** , D/654/A3/1C, Freeholder in www.proni.gov.uk

Delacherois, Samuel, **Cherryvally** , T/761/19, Freeholder in www.proni.gov.uk

Delap, Thomas, **Ringcreevy** , D/654/A3/1A, Freeholder in www.proni.gov.uk

Demolished, many listed in www.ehsni.gov.uk/buildlist.

Dempsey, Hugh, Sr, **Ballybeen** Householder in Griffiths Valuation ~1863 several websites have details
Dempsey, Samuel, **Ballybeen** Householder in Griffiths Valuation ~1863 several websites have details

Dempster, Agnes, **High Street** Comber, Down: North, Comber, 1st Presbyterian Church, Ulster Covenant 1912 www.proni.gov.uk
Dempster, Agnes, **Moneyrea**, Comber, Belfast: South, Saint Anne's, Old Town Hall, Ulster Covenant 1912 www.proni.gov.uk
Dempster, Alexander. Comber D, 21 Oct 1891 Aged 46; Husband of Jane; Father of Hugh; **Gransha** Presbyterian Graveyard Mis , freepages.genealogy.rootsweb.ancestry.com/~rosdavies/
Dempster, Alexander. Comber Husband of Jane Mckibbin; Father of Margaret B, 8 Mar 1869 & Mary B, 16 Dec 1870 CR , freepages.genealogy.rootsweb.ancestry.com/~rosdavies/
Dempster, Alexander. **Newtownards** Husband of Margaret Dempster; Father of Jane B, 25 Jul 1868 & David B, 27 May 1871 CR , freepages.genealogy.rootsweb.ancestry.com/~rosdavies/relevance
Dempster, Alexander, **Moneyrea**, Householder in Griffiths Valuation ~1863 several websites have details
Dempster, Alice, **Ballyloughan** Comber, Down: North, Comber, 1st Presbyterian Church, Ulster Covenant 1912 www.proni.gov.uk
Dempster, Andrew. Comber Husband of Agnes Mckee; Father of Agnes Jane B, 23 Jun 1868 CR , freepages.genealogy.rootsweb.ancestry.com/~rosdavies/
Dempster Andrew J **Moneyrea Comber** Down: North Moneyreagh Moneyrea Orange Hall Ulster Covenant 1912 in www.proni.gov.uk
Dempster, Andrew, J, **Ballylolly** Householder in Griffiths Valuation ~1863 several websites have details
Dempster, Anna, **Tullyhubbert** Householder in Griffiths Valuation ~1863 several websites have details
Dempster, Eliza, **High Street** Comber, Down: North, Comber, 1st Presbyterian Church, Ulster Covenant 1912 www.proni.gov.uk
Dempster, Emily, **Carnesure** Comber, Down: North, Comber, 1st Presbyterian Church, Ulster Covenant 1912 www.proni.gov.uk
Dempster, Fred, Comber, Down: North, Comber, 1st Presbyterian Church, Ulster Covenant 1912 www.proni.gov.uk
Dempster, Gilbert, **Ballybeen**, D/654/A3/1A, Freeholder in www.proni.gov.uk
Dempster, Gilbert, **Ballybeen**, D/654/A3/1A, Freeholder in www.proni.gov.uk
Dempster, Gilbert, **Ballybeen**, D/654/A3/1B, Freeholder in www.proni.gov.uk
Dempster, Gilbert, **Tullyhubbert** Householder in Griffiths Valuation ~1863 several websites have details
Dempster, Hugh, Jr, **Ballybeen** Householder in Griffiths Valuation ~1863 several websites have details
Dempster Hugh **Moneyrea** Down: North Moneyreagh Moneyrea Orange Hall Ulster Covenant 1912 in www.proni.gov.uk
Dempster, James, **Ballybeen** Householder in Griffiths Valuation ~1863 several websites have details
Dempster, James, **Ballyhenry** D/654/A3/1A, Freeholder in www.proni.gov.uk
Dempster, James, **Ballyhenry** D/654/A3/1B, Freeholder in www.proni.gov.uk
Dempster, James, **Ballyhenry** D/654/A3/1B, Freeholder in www.proni.gov.uk
Dempster, James, **High Street Comber** Householder in Griffiths Valuation ~1863 several websites have details
Dempster, James, Comber Husband of Margaret McWilliams; Father of Margaret B, 15 Sep 1868 7 Rebecca B, 15 Sep 1870 CR, freepages.genealogy.rootsweb.ancestry.com/~rosdavies/
Dempster, James, **Little Ballyhenry** D/654/A3/1N, Freeholder in www.proni.gov.uk
Dempster, James, **Little Ballyhenry** DOW/5/3/1, Freeholder in www.proni.gov.uk
Dempster, James, **Moneyreagh** Householder in Griffiths Valuation ~1863 several websites have details
Dempster, James, **Moneyreagh** Householder in Griffiths Valuation ~1863 several websites have details
Dempster, James, **Tullyhubbert** Householder in Griffiths Valuation ~1863 several websites have details
Dempster, John, **Ballycreelly** Householder in Griffiths Valuation ~1863 several websites have details
Dempster, John, **Cattogs** Householder in Griffiths Valuation ~1863 several websites have details
Dempster, John, Comber, Down: North, Comber, **Square (The)**, Ulster Covenant 1912 www.proni.gov.uk

Dempster, John, High Street Comber Householder in Griffiths Valuation ~1863 several websites have details
Dempster, John, Comber Husband of Mary Peden; Father of David B, 19 Jan 1869 & James B, 8 Jul 1871 CR, freepages.genealogy.rootsweb.ancestry.com/~rosdavies/
Dempster, John, Comber Member of **Ballygowan** Flute Band In 1880 **Photo**, freepages.genealogy.rootsweb.ancestry.com/~rosdavies/
Dempster, John, Longlands Householder in Griffiths Valuation ~1863 several websites have details
Dempster, John, Monlough Householder in Griffiths Valuation ~1863 several websites have details
Dempster, John, Monlough, D/654/A3/1B, Freeholder in www.proni.gov.uk
Dempster, John, Tullyhubbert Householder in Griffiths Valuation ~1863 several websites have details
Dempster, John Tullygirvan Down: North Ballygowan Orange Hall & Church Ulster Covenant 1912 in [Ulster Covenant 1912 in www.proni.gov.uk](http://www.proni.gov.uk)
Dempster, Margaret, Crescent Row Comber, Down: North, Comber, Homes, Ulster Covenant 1912 www.proni.gov.uk
Dempster, Margaret, Miss. Comber Wife of James Welsh; Mother of Robert John B, 1871, freepages.genealogy.rootsweb.ancestry.com/~rosdavies/
Dempster, Mary A, Crescent Row Comber, Down: North, Comber, 1st Presbyterian Church, Ulster Covenant 1912 www.proni.gov.uk
Dempster, Robert James, Carnsure Comber, Down: North, Comber, **Square (The)**, Ulster Covenant 1912 www.proni.gov.uk
Dempster, Robert, Comber, Down: North, Comber, 1st Presbyterian Church, Ulster Covenant 1912 www.proni.gov.uk
Dempster, Robert, Tullygarvan Householder in Griffiths Valuation ~1863 several websites have details
Dempster, Robert, Tullyhubbert, D/654/A3/1N, Freeholder in www.proni.gov.uk
Dempster, Samuel, Ballyloughan Comber, Down: North, Comber, Various, Ulster Covenant 1912 www.proni.gov.uk
Dempster, Samuel, Moneyreagh Householder in Griffiths Valuation ~1863 several websites have details
Dempster, Samuel, Comber Husband of Mary Shaw; Father of Agnes B, 9 Dec 1867 & Female Child B, 12 Mar 1870 & Female Child B, 22 Mar 1871 CR, freepages.genealogy.rootsweb.ancestry.com/~rosdavies/
Dempster, Sarah, Crescent Row Comber, Down: North, Comber, Homes, Ulster Covenant 1912 www.proni.gov.uk
Dempster, Thomas, Ballyrickard Householder in Griffiths Valuation ~1863 several websites have details
Dempster, William Moneyrea Down: North Moneyreagh Moneyrea Orange Hall Ulster Covenant 1912 in www.proni.gov.uk
Deserted Settlement: Deserted **Carnasure**; Cattogs Deserted Settlement: New Comber Scheduled J46606850 [Dow 010:061](http://Dow010:061) see the Crown © database www.ehsni.gov.uk/nismrsearch

Devlin, James, Ballyhanwood Householder in Griffiths Valuation ~1863 several websites have details

DeWind, Arthur H, Comber, Down: North, Comber, **Square (The)**, Ulster Covenant 1912 www.proni.gov.uk
DeWinter, Emily Augusta, Miss. Comber Wife of David Patterson Skilling; Mother of Clara Elizabeth Alexandrina B, 1866 CR, freepages.genealogy.rootsweb.ancestry.com/~rosdavies/
DeWind, Florence Madeline, Kinvara Comber, Down: North, Comber, Orange Hall, Ulster Covenant 1912 www.proni.gov.uk
DeWind, Margaret Jane, Kincara Comber, Down: North, Comber, **Square (The)**, Ulster Covenant 1912 www.proni.gov.uk

Dialect see Comber Printed Books:, **Burns, Robert, 1759, 1796. Poems, Chiefly In The Scottish Dialect.**, Vol.I. V. 1793. V9828315. Shelved At BPB1793.2 2 Copies, Location LHL *Poems, Chiefly In The Scottish Dialect: In Two Volumes., Vol.II.* 1793 V9828367 Shelved At BPB1793.3A 2 Copies – Location LHL Check if vol 2 printed In Comber? Could the printer be a forerunner of Marcus ward

Dick, Bella, Miss. Comber Wife of William John Milling; Mother of Nancy Bella B, 1868 CR, freepages.genealogy.rootsweb.ancestry.com/~rosdavies/
Dick, Isabella [Bella], Miss, Comber Wife of William Mccallister; Mother of Elizabeth B, 1866 & William B, 1868 CR, freepages.genealogy.rootsweb.ancestry.com/~rosdavies/
Dick, Mary, Mill Street Comber Householder in Griffiths Valuation ~1863 several websites have details
Dick, Mary, Miss. Comber Wife of John Flemming; Mother of David B, 1868 CR, freepages.genealogy.rootsweb.ancestry.com/~rosdavies/

Dickie, Anne, Bridge Street Comber Householder in Griffiths Valuation ~1863 several websites have details

Dickson, David, Comber Husband of Jane Black; Father of Isabella B, 6 Feb 1869 CR, freepages.genealogy.rootsweb.ancestry.com/~rosdavies/
Dickson, David, Railway Street Comber, Down: North, Comber, **Square (The)**, Ulster Covenant 1912 www.proni.gov.uk
Dickson, Eliza, Miss. Comber Wife of Robert Mckeag; Mother of Thomas B, 1871 CR, freepages.genealogy.rootsweb.ancestry.com/~rosdavies/
Dickson, Hugh Ballykeel Down: North Moneyreagh Moneyrea Orange Hall Ulster Covenant 1912 in www.proni.gov.uk
Dickson, Isabella, Miss. Comber Wife of Alexander Caughey; Mother of John B, 1869 CR, freepages.genealogy.rootsweb.ancestry.com/~rosdavies/

Dickson, James - listed as one of the 64 subscribers to Comber Farming Society 1818/9 No. 22
Dickson, James, Ballywilliam Comber, Down: North, Comber, Various, Ulster Covenant 1912 www.proni.gov.uk
Dickson, James, Comber, Down: North, Comber, **Square (The)**, Ulster Covenant 1912 www.proni.gov.uk
Dickson, James, Ballynichol Householder in Griffiths Valuation ~1863 several websites have details
Dickson, James, Comber Husband of Mary Jane Jamison; Father of David B, 21 Apr 1865 & Mary Jane B, 3 Jan 1870 CR, **Dickson, James, Comber** Husband of Mary Shields; Father of William B, 19 Jul 1870 CR, freepages.genealogy.rootsweb.ancestry.com/~rosdavies/
Dickson, Jane Ballykeel Down: North Moneyreagh Moneyrea Orange Hall Ulster Covenant 1912 in www.proni.gov.uk
Dickson, John, Ballywilliam Comber, Down: North, Comber, Various, Ulster Covenant 1912 www.proni.gov.uk
Dickson, John, Comber, Down: North, Comber, **Square (The)**, Ulster Covenant 1912 www.proni.gov.uk
Dickson, John, Comber Husband of Agnes Wherry; Father of Jane B, 19 Aug 1868 & John B, 5 Jun 1871 CR, freepages.genealogy.rootsweb.ancestry.com/~rosdavies/

Dickson, Lizzie, Mill View Comber, Down: North, Comber, 1st Presbyterian Church, Ulster Covenant 1912 www.proni.gov.uk
Dickson, M, Miss. Comber Member of **Ballygowan** Amateur Dramatic Society 9 Apr 1928 DR freepages.genealogy.rootsweb.ancestry.com/~rosdavies/
Dickson, Margaret, Miss. Comber Wife of John Rutherford; Mother of John B, 1868 CR, freepages.genealogy.rootsweb.ancestry.com/~rosdavies/

Dickson, Martha, Comber, Down: North, Comber, **Square (The)**, Ulster Covenant 1912 www.proni.gov.uk
Dickson, Mary Ann, **High Street** Comber, Down: North, Comber, 1st Presbyterian Church, Ulster Covenant 1912 www.proni.gov.uk
Dickson, Mary Jane, **Mill View** Comber, Down: North, Comber, 1st Presbyterian Church, Ulster Covenant 1912 www.proni.gov.uk
Dickson, Mary, Miss. Comber Wife of William Dunbar; Mother of Hugh John B, 1874 CR, freepages.genealogy.rootsweb.ancestry.com/~rosdavies/
Dickson, Mrs J, **Comber Road**, Down: North, Dundonald, Orange Hall, Ulster Covenant 1912 www.proni.gov.uk

Dickson, Robert, school master, **Mill Street**, in Traders etc section, , **Mill Street**, , Comber **1880** street directory see www.lennonwylie.co.uk

Dickson, Sarah, **Mill View** Comber, Down: North, Comber, 1st Presbyterian Church, Ulster Covenant 1912 www.proni.gov.uk

Dickson, William, Comber Husband of Elizabeth Harris; Father of Lydia B, 6 Aug 1869 CR,

freepages.genealogy.rootsweb.ancestry.com/~rosdavies/

Dickson, William, **Ballygowan**, D/654/A3/1B, Freeholder in www.proni.gov.uk

Distillery Mound: Distillery **Town Parks** (Comber) Mound: Mound Distillery J46106915 Dow.010:069 see the Crown © database www.ehsni.gov.uk/nismrsearch

Distilleries two existed. Note from DR offers:- Distilleries – The Upper Distillery was in Killinchy Street, the Lower Distillery on the Newtownards Road. Old Comber was produced here from around 1825. The Lower Distillery closed around the time of World War I, but distilling continued at the Upper Distillery until 1952. The Upper Distillery buildings were demolished in 2003 (the chimney lasted until 2004). Bottles of Old Comber are still available, but are rather expensive.

Distillery see Comber Distilleries Co. Ltd. Centenary Year 1825-1925 (Souvenir booklet, 1925) from Len Ball & Desmond Rainey's 'A Taste..'

Distillery see Ledgers, stock and day books, and documents relating to Comber Distillery c 1870-1950 Public Record Office of N.I. (D. 1808) with acknowledgment to **The Education and Library Service of the South Eastern Education and Library Board.**

Distilleries see **Green, E.R.R. The industrial archaeology of County Down** Belfast: H.M.S.O'-, 1963 99p., 93 plates Data on the flour and flax mills, windmill and distilleries in Comber town and parish, with map grid references. with acknowledgment to **The Education and Library Service of the South Eastern Education and Library Board.**

Distilleries see **Townsend, B. The Lost Distilleries of Ireland** (Glasgow, 1997, 1999) from Len Ball & Desmond Rainey's 'A Taste..'

Distilleries, Caughey, Alexander, secretary, Distilleries , Comber **1907** street directory see www.lennonwylie.co.uk

Divoods, Louise, **Ballygowan**, Down: North, **Ballygowan**, Orange Hall & Church, Ulster Covenant 1912 in www.proni.gov.uk
Note JG thinks Dodds

Dixon, Elizabeth, **Cattogs** Householder in Griffiths Valuation ~1863 several websites have details

Dixon, George, **Magherascouse** Householder in Griffiths Valuation ~1863 several websites have details

Dixon, James, **Ballyrush** Householder in Griffiths Valuation ~1863 several websites have details

Dixon, James, Comber, D/654/A3/1B, Freeholder in www.proni.gov.uk

Dixon, James, **Crescent, [The] Comber** Householder in Griffiths Valuation ~1863 several websites have details

Dixon, John, **Cullintraw**, Householder in Griffiths Valuation ~1863 several websites have details

Dixon, John, **Mill Street Comber** Householder in Griffiths Valuation ~1863 several websites have details

Dixon, William I, **Mill View** Comber, Down: North, Comber, Reading Room, Ulster Covenant 1912 www.proni.gov.uk

Dixon, William Thomas, **Millview** Comber, Down: North, Comber, Reading Room, Ulster Covenant 1912 www.proni.gov.uk

Dixon, William, **Ballykeel** Householder in Griffiths Valuation ~1863 several websites have details

Dobbin, Alexander, Comber Husband of Martha Flemming; Father of Jane B, 19 Aug 1869 CR,

freepages.genealogy.rootsweb.ancestry.com/~rosdavies/

Dobbin, Alexander, **Clontonecally**, D/654/A3/1N, Freeholder in www.proni.gov.uk

Dobbin Alexander **Clontonecally** D/654/A3/1A Freeholders in www.proni.gov.uk

Dobbin Alexander **Clontonecally** D/654/A3/1A Freeholders in www.proni.gov.uk

Dobbin Alexander **Clontonecally** D/654/A3/1N Freeholders in www.proni.gov.uk

Dobbin David S Clonlonacally Carryduff Co Down Belfast: South Saint Anne's City Hall Ulster Covenant 1912 in www.proni.gov.uk

Dobbin, David, **Clontonakelly** Householder in Griffiths Valuation ~1863 several websites have details

Dobbin, David, **Clontonecally**, D/654/A3/1S, Freeholder in www.proni.gov.uk

Dobbin, David, Comber Husband of Bella Black; Father of Elizabeth B, 27 Jun 1871 CR, c

Dobbin John **Clontonecally** DOW/5/3/2 Freeholders in www.proni.gov.uk

Dobbin, John, **Clontonecally**, D/654/A3/1A, Freeholder in www.proni.gov.uk

Dobbin, John, **Clontonecally**, D/654/A3/1N, Freeholder in www.proni.gov.uk

Dobbin, John, **Clontonecally**, D/654/A3/1S, Freeholder in www.proni.gov.uk

Dobbin, John, **Comber** will probated 1831, executor was Thomas Murphy of Ballystockard IIW #18864,

freepages.genealogy.rootsweb.ancestry.com/~rosdavies/

Dobbin, John, **Comber of Clontonically**; will probated 24 Jul 1857 IIW #18859, freepages.genealogy.rootsweb.ancestry.com/~rosdavies/

Dobbs, Miss Mary. Comber wife of James Johnston; mother of Mary b. 1869 CR, freepages.genealogy.rootsweb.ancestry.com/~rosdavies/

Dobbyn, Alexander, **Clontonakelly** Householder in Griffiths Valuation ~1863 several websites have details

Dobbyn, John, **Clontonakelly** Householder in Griffiths Valuation ~1863 several websites have details

Dobbyn, William, **Ballykeel** Householder in Griffiths Valuation ~1863 several websites have details

Dobbyn, William, **Clontonakelly** Householder in Griffiths Valuation ~1863 several websites have details

Dobson, Wm - listed as one of the 64 subscribers to Comber Farming Society 1818/9 No. 45

Dodds, David, Ballystockart Householder in Griffiths Valuation ~1863 several websites have details
Dodds, David, Trooperfield Comber, Down: North, Comber, **Square (The)**, Ulster Covenant 1912 www.proni.gov.uk
Dodds, Lizzie, Trooperfield Comber, Down: North, Comber, 1st Presbyterian Church, Ulster Covenant 1912 www.proni.gov.uk
Dodds, Violet, Miss. Comber of Ballystockard; Married Andrew McMaster 15 Nov 1878 CR,
freepages.genealogy.rootsweb.ancestry.com/~rosdavies/

Dogherty, James, Ballyloughan Householder in Griffiths Valuation ~1863 several websites have details

Doherty, John, Magherascouse Householder in Griffiths Valuation ~1863 several websites have details

Donaldson, The Brothers, From An Article 'Brothers Died In The Great War ', This article was produced following a discussion at the great war forum, it lists brothers who are known to have died on the same day, or as a result of the same incident, whilst serving with the British Forces in 1914, 1918, Thanks are due to all who contributed the following details, of , At Present , 131 Sets of Brothers, An extract for the Donaldson entry reads as follows:., Also 1 July 1916: Three Who Enlisted And Died Together:., **James**, 23, **John**, 26, And **Samuel** Donaldson, 21, Died Whilst Serving With B Company, The 13th (Service) Battalion, The Royal Irish Rifles (County Down), **Sons of Mary** And The Late **John Donaldson, Ballyloughan,** Comber, County Down, The Brothers have no known grave, and are commemorated on the Thiepval Memorial to the Missing, www, 1914, 1918, Net/Heroes/Brothers, Htm (**Their Names are on Comber War Memorial**). freepages.genealogy.rootsweb.ancestry.com/~rosdavies/

Donaldson, George, Glass Moss Householder in Griffiths Valuation ~1863 several websites have details

Donaldson, James, Ballyloughan Comber, Down: North, Comber, Orange Hall, Ulster Covenant 1912 www.proni.gov.uk

Donaldson, James, Ballyloughan, D/654/A3/1S, Freeholder in www.proni.gov.uk

Donaldson, James, Ballyloughan, D/654/A3/1X, Freeholder in www.proni.gov.uk

Donaldson, John Jr, Ballyloughan Comber, Down: North, Comber, Various, Ulster Covenant 1912 www.proni.gov.uk

Donaldson, John, Ballyloughan, D/654/A3/1X, Freeholder in www.proni.gov.uk

Donaldson, John Ballyalton, Newtownards Parish see Griffiths Valuation ~1863 several websites have details

Donaldson, Rachael Miss. Comber Wife of David McMaster; Mother of Isabella B, 1868 & David B, 1870 CR,

freepages.genealogy.rootsweb.ancestry.com/~rosdavies/

Donaldson, Robert, Moneyrea, Householder in Griffiths Valuation ~1863 several websites have details

Donaldson, William John, Comber, Down: North, Comber, **Square (The)**, Ulster Covenant 1912 www.proni.gov.uk

Donaldson, William, Ballyloughan Comber, Down: North, Comber, Orange Hall, Ulster Covenant 1912 www.proni.gov.uk

Donaldson William Crossnacreevy D/654/A3/1N Freeholders in www.proni.gov.uk

Donaldson William Crossnacreevy D/654/A3/1S Freeholders in www.proni.gov.uk

Donaldson William Crossnacreevy DOW/5/3/2 Freeholders in www.proni.gov.uk

Donnan, Moses, Comber Husband of Margaret Scott; Father of John B, 26 Mar 1868 CR,

freepages.genealogy.rootsweb.ancestry.com/~rosdavies/

Donnan, Robert, 2 Railway Street Comber, Down: North, Comber, Orange Hall, Ulster Covenant 1912 www.proni.gov.uk

Donnelly, John, Ballyrussell Householder in Griffiths Valuation ~1863 several websites have details

Donnelly, George, Comber, Down: North, Comber, 1st Presbyterian Church, Ulster Covenant 1912 www.proni.gov.uk

Doogan, Alexander, Ballyloughan, D/654/A3/1A, Freeholder in www.proni.gov.uk

Doogan, Alexander, Ballyloughan, D/654/A3/1B, Freeholder in www.proni.gov.uk

Doogan, Alexander, Ballyloughan, D/654/A3/1B, Freeholder in www.proni.gov.uk

Doogan, Alexander, Ballyloughan, D/654/A3/1B, Freeholder in www.proni.gov.uk

Doogan, Alexander, Ballyloughan, D/654/A3/1B, Freeholder in www.proni.gov.uk

Doogan, Mary, Haw [The] Householder in Griffiths Valuation ~1863 several websites have details

Doonigan, Sarah, Cherryvalley Householder in Griffiths Valuation ~1863 several websites have details

Dorman, William, Comber, Down: North, Comber, Orange Hall, Ulster Covenant 1912 www.proni.gov.uk

Dorman William Crossnacreevy Down: North Moneyreagh Moneyrea Orange Hall Ulster Covenant 1912 in www.proni.gov.uk

Dormin, James, Carnasure Householder in Griffiths Valuation ~1863 several websites have details

Dorminick, William Ballyalton Down: North Newtownards Town Hall Ulster Covenant 1912 in www.proni.gov.uk

Dornan, Hugh, Comber Husband of Mary Mcmillin; Father of Agnes B, 14 Aug 1870 CR,

freepages.genealogy.rootsweb.ancestry.com/~rosdavies/

Dornan, James, Castle Street Comber, Down: North, Comber, **Square (The)**, Ulster Covenant 1912 www.proni.gov.uk

Dornan Samuel Tullyhubbert Down: North Ballygowan Orange Hall & Church Ulster Covenant 1912 in www.proni.gov.uk

Dougan, Agnes, Comber, Down: North, Comber, **Square (The)**, Ulster Covenant 1912 www.proni.gov.uk

Dougan, Alexander, Ballyaltikilligan, D/654/A3/1S, Freeholder in www.proni.gov.uk

Dougan, Alexander, Ballyloughan, D/654/A3/1A, Freeholder in www.proni.gov.uk

Dougan, Alexander, Ballyloughan, DOW/5/3/2, Freeholder in www.proni.gov.uk

Dougan, C, Carnasure Comber, Down: North, Comber, 1st Presbyterian Church, Ulster Covenant 1912 www.proni.gov.uk

Dougan, Clara, Carnasure Comber, Down: North, Comber, 1st Presbyterian Church, Ulster Covenant 1912 www.proni.gov.uk

Dougan, Hugh, Ballyloughan, D/654/A3/1S, Freeholder in www.proni.gov.uk

Dougan, James, Ballyaltikilligan, D/654/A3/1A, Freeholder in www.proni.gov.uk

Dougan, James, Ballyloughan, D/654/A3/1S, Freeholder in www.proni.gov.uk

Dougan, James, James DOUGAN, freepages.genealogy.rootsweb.ancestry.com/~rosdavies/ **check out**

Dougherty, James, [Ballyaltkilligan](#) Householder in Griffiths Valuation ~1863 several websites have details

Douglas, Eliza, [Market Street Comber](#) Householder in Griffiths Valuation ~1863 several websites have details

Douglas, Elizabeth, [Magherascouse](#) Down: North Ballygowan Orange Hall & Church [Ulster Covenant 1912](#) in [www.proni.gov.uk](#)

Douglas, Flora, [Mill Street](#) Comber, Down: North, Comber, 1st Presbyterian Church, [Ulster Covenant 1912](#) [www.proni.gov.uk](#)

Douglas, James, [Ballyrush](#) Householder in Griffiths Valuation ~1863 several websites have details

Douglas James, [Magherascouse](#) Down: North Ballygowan Orange Hall & Church [Ulster Covenant 1912](#) in [www.proni.gov.uk](#)

Douglas, John, [Ballycreelly](#) Householder in Griffiths Valuation ~1863 several websites have details

Douglas, John, [Ballynichol](#) Householder in Griffiths Valuation ~1863 several websites have details

Douglas, John, [Magherascouse](#) Householder in Griffiths Valuation ~1863 several websites have details

Douglas, Mary, [Magherascouse](#) Householder in Griffiths Valuation ~1863 several websites have details

Douglas, Michael, [Ballyrush](#), D/654/A3/1S, Freeholder in [www.proni.gov.uk](#)

Douglas, Michael, [Ballyrush](#), D/654/A3/1S, Freeholder in [www.proni.gov.uk](#)

Douglas, Robert, [Ballyrush](#) Householder in Griffiths Valuation ~1863 several websites have details

Douglas, Samuel, [Ballycreelly](#) Householder in Griffiths Valuation ~1863 several websites have details

Douglas, Samuel, [Bridge Street Comber](#) Householder in Griffiths Valuation ~1863 several websites have details

Douglas, Samuel, [Magherascouse](#) Householder in Griffiths Valuation ~1863 several websites have details

Douglas, Samuel, [Townparks](#) Householder in Griffiths Valuation ~1863 several websites have details

Douglass, Michael, [Ballyrush](#), T/761/19, Freeholder in [www.proni.gov.uk](#)

Douglass, Michael, [Ballyrush](#), T/761/19, Freeholder in [www.proni.gov.uk](#)

Douglass, Michael, Comber, DOW/5/3/2, Freeholder in [www.proni.gov.uk](#)

Douglass, Robert, [Gransha](#), D/654/A3/1G, Freeholder in [www.proni.gov.uk](#)

Douglass Robert C, [Magherascouse](#) Down: North Ballygowan Orange Hall [Ulster Covenant 1912](#) in [www.proni.gov.uk](#)

Douglass, Samuel, [Granshaw](#), D/654/A3/1B, Freeholder in [www.proni.gov.uk](#)

Douglass, Samuel, [Granshaw](#), D/654/A3/1B, Freeholder in [www.proni.gov.uk](#)

Douglass William, [Magherascouse](#) Down: North Ballygowan Orange Hall [Ulster Covenant 1912](#) in [www.proni.gov.uk](#)

Dowell, William, [Haw \[The\]](#) Householder in Griffiths Valuation ~1863 several websites have details

Down and Connor Historical Society Journal 1936 from Len Ball & Desmond Rainey's 'A Taste..'

Downey's Well is marked on 1st OS map but has disappeared under the new Comber railway station on the 1858-59 OS map

Dowglass, Robert, [Ballyloughan](#), D/654/A3/1A, Freeholder in [www.proni.gov.uk](#)

Dowglass, Samuel, [Granshaw](#), D/654/A3/1A, Freeholder in [www.proni.gov.uk](#)

Drain, Archibald, [High Street Comber](#) Householder in Griffiths Valuation ~1863 several websites have details

Drain, Hugh, Comber, Down: North, Comber, Orange Hall, [Ulster Covenant 1912](#) [www.proni.gov.uk](#)

Drain, Mary Jane, [Railway Street](#) Comber, Down: North, Comber, Orange Hall, [Ulster Covenant 1912](#) [www.proni.gov.uk](#)

Drain, Samuel, [Mill Street](#) Comber, Down: North, Comber, Orange Hall, [Ulster Covenant 1912](#) [www.proni.gov.uk](#)

Drain, William, [Mill Street Comber](#) Householder in Griffiths Valuation ~1863 several websites have details

Drain, William, Comber Husband of Jane Gallahar; Father of Mary B, 30 Jul 1868 CR,

[freepages.genealogy.rootsweb.ancestry.com/~rosdavies/](#)

Drake, Saml., draper, Mill Street Comber 1907 street directory see [www.lennonwylie.co.uk](#)

Drennan, A?, Comber Husband of Ellen Hanna B, 24 Apr 1869 & Susanna Shannon Drennan B, 7 Apr 1871 CR Miss. ,

[freepages.genealogy.rootsweb.ancestry.com/~rosdavies/](#)

Drennan, Andrew, [freepages.genealogy.rootsweb.ancestry.com/~rosdavies/](#)

Drennan, Andrew, [Cattogs](#) Householder in Griffiths Valuation ~1863 several websites have details

Drennan, Ann, Comber Wife of William Henry McCreery; Mother of Elizabeth B, 1869 Mary B, 1871 CR

[freepages.genealogy.rootsweb.ancestry.com/~rosdavies/](#)

Drennan, David, [Carnesure](#) Comber, Down: North, Comber, Orange Hall, [Ulster Covenant 1912](#) [www.proni.gov.uk](#)

Drennan, David, Comber Husband of Hanna Kerr; Father of Robert B, 1 Jun 1868 CR Miss. ,

[freepages.genealogy.rootsweb.ancestry.com/~rosdavies/](#)

Drennan, Essie Jane, Comber Wife of George Shannon; Mother of David B, 1869 CR,

[freepages.genealogy.rootsweb.ancestry.com/~rosdavies/](#)

Drennan, Hugh, [Larch Hill](#) Householder in Griffiths Valuation ~1863 several websites have details

Drennan, Sarah, Miss. Comber Wife of Alexander Wiley; Mother of Alexander B, 1868 CR ,

[freepages.genealogy.rootsweb.ancestry.com/~rosdavies/](#)

Drennan, Thomas, [Market Street Comber](#) Householder in Griffiths Valuation ~1863 several websites have details

Drennan, Thomas, Comber Husband of Agnes Horner; Father of Joseph Horner Drennan B, 8 Feb 1874 CR ,

[freepages.genealogy.rootsweb.ancestry.com/~rosdavies/](#)

Drennan, William, Comber Husband of Eliza Mcmath; Father of Agnes & Female Child B, 14 Apr 1869 & Agnes (Sic) B, 27 Mar 1871

CR , [freepages.genealogy.rootsweb.ancestry.com/~rosdavies/](#)

Drumbo, Adjoining Parish To The WSW of Comber, [familiarise with townlands](#)

Drummond, Hugh, Knockbreda & Comber Ballymacarret; Husband of Mary Rankin; Father of Thomas B, 11 May 1865 & Jane B, 24

Aug 1869 CR, [freepages.genealogy.rootsweb.ancestry.com/~rosdavies/](#)

Drumreagh 95 Moss Road, Drumreagh, Ballygowan, BT23 6LE ID 11777 HB24/16/046 Demolished see the Crown © database

[www.ehsni.gov.uk/buildlist.](#)

Drumreagh Bridge, Moss Road, Drumreagh, Ballygowan, Newtownards BT23 6LE ID 8598 HB24/16/045 Bridge see the Crown ©

database [www.ehsni.gov.uk/buildlist.](#)

Duff, Agnes, Miss. Comber Wife of James Vincent; Mother of William B, 1868 & Robert B, 1871 CR, freepages.genealogy.rootsweb.ancestry.com/~rosdavies/

Duff, Alexander, **Gransha**, D/654/A3/1G, Freeholder in www.proni.gov.uk

Duff, Alexander, **Granshaw**, D/654/A3/1A, Freeholder in www.proni.gov.uk

Duff, Alexander, **Granshaw**, D/654/A3/1B, Freeholder in www.proni.gov.uk

Duff, Alexander, **Granshaw**, D/654/A3/1B, Freeholder in www.proni.gov.uk

Duff, James, **Gransha**, D/654/A3/1G, Freeholder in www.proni.gov.uk

Duff, James, **Gransha**, D/654/A3/1Q, Freeholder in www.proni.gov.uk

Duff, James, **Gransha**, T/761/19, Freeholder in www.proni.gov.uk

Duff, James, **Granshaw**, DOW/5/3/2, Freeholder in www.proni.gov.uk

Duff, James, **Granshaw**, T/2771/8A, Freeholder in www.proni.gov.uk

Duff, Jane, Miss. Comber Wife of William Smyth; Mother of Susanna B, 1869 CR,

freepages.genealogy.rootsweb.ancestry.com/~rosdavies/

Duff, John, **Carnasure** Householder in Griffiths Valuation ~1863 several websites have details

Duff, Patrick, **Mill Street Comber** Householder in Griffiths Valuation ~1863 several websites have details

Duff, Sara, Comber, Down: North, Comber, **Square (The)**, Ulster Covenant 1912 www.proni.gov.uk

Duff, W G, Comber, Down: North, Comber, **Square (The)**, Ulster Covenant 1912 www.proni.gov.uk

Duffin, A. *Reminiscences of Comber, its inhabitants and our life there (PRONI, T. 3 023)* from Len Ball & Desmond Rainey's 'A Taste.'

Dugan, Alexander, **Ballyaltikilligan** Householder in Griffiths Valuation ~1863 several websites have details

Dugan, Alexander, **Ballyloughan**, D/654/A3/1A, Freeholder in www.proni.gov.uk

Dugan, Alexander, **Ballyloughan**, D/654/A3/1A, Freeholder in www.proni.gov.uk

Dugan, Alexander, **Ballyloughan**, DOW/5/3/1, Freeholder in www.proni.gov.uk

Dugan, Alexander, Comber, Down: North, Comber, Various, Ulster Covenant 1912 www.proni.gov.uk

Dugan, Alexander, stone mason, Comber 1907 street directory see www.lennonwylie.co.uk

Dugan, Annie, **Brownlow Street** Comber, Down: North, Comber, 1st Presbyterian Church, Ulster Covenant 1912 www.proni.gov.uk

Dugan Charlotte **Ballymaglaff** Down: North Moneyreagh Moneyrea Orange Hall Ulster Covenant 1912 in www.proni.gov.uk

Dugan, Ellen, **Crescent** Comber, Down: North, Comber, **Square (The)**, Ulster Covenant 1912 www.proni.gov.uk

Dugan, Henry, Comber, Down: North, Comber, 1st Presbyterian Church, Ulster Covenant 1912 www.proni.gov.uk

Dugan, Hugh, **Ballyloughan** Comber, Down: North, Comber, **Square (The)**, Ulster Covenant 1912 www.proni.gov.uk

Dugan, Hugh, **Nurseryville** Householder in Griffiths Valuation ~1863 several websites have details

Dugan Isabella **Granshaw** Down: North Comber Homes Ulster Covenant 1912 www.proni.gov.uk

Dugan James **Ballymeglaff** Down: North Moneyreagh Moneyrea Orange Hall Ulster Covenant 1912 in www.proni.gov.uk

Dugan, James, **Ballyaltikilligan**, DOW/5/3/2, Freeholder in www.proni.gov.uk

Dugan, James, **Ballyloughan** Householder in Griffiths Valuation ~1863 several websites have details

Dugan, James, **Ballymalady** Householder in Griffiths Valuation ~1863 several websites have details

Dugan, James, **Barn Hill** Householder in Griffiths Valuation ~1863 several websites have details

Dugan, James, Comber Husband of Mary Hill; Father of James B, 13 Apr 1865 & Hanna B, 8 Feb 1869 & Mary Agnes B, 10 Mar 1871 CR freepages.genealogy.rootsweb.ancestry.com/~rosdavies/

Dugan, James Munn, **High Street** Comber, Co Down, Belfast: South, Saint Anne's, Old Town Hall, Ulster Covenant 1912 in www.proni.gov.uk

Dugan/Dougan, James, Comber Husband of Frances Murdock; Father of Samuel James B, 7 Apr 1865 & Mary B, 27 Oct 1867 CR, freepages.genealogy.rootsweb.ancestry.com/~rosdavies/

Dugan, James, **Larch Hill** Householder in Griffiths Valuation ~1863 several websites have details

Dugan, James, **Mount Alexander** Householder in Griffiths Valuation ~1863 several websites have details

Dugan, Jemima, **High Street** Comber, Down: North, Comber, 1st Presbyterian Church, Ulster Covenant 1912 www.proni.gov.uk

Dugan, John, Comber Husband of Mary Crothers; Father of Willkiam B, 9 Apr 1871 CR,

freepages.genealogy.rootsweb.ancestry.com/~rosdavies/

Dugan, Joseph, Comber Husband of Jane Boyle; Father of John B, 2 Jul 1870 CR,

freepages.genealogy.rootsweb.ancestry.com/~rosdavies/

Dugan, Joseph, Comber of **Killynether**; Emigrated To Winnipeg 2 Jun 1883; Terrible Accident In Manitoba 23 Nov 1889; Success In Canada 16 Nov 1895; Death Notice 28 Apr 1898 NC, freepages.genealogy.rootsweb.ancestry.com/~rosdavies/

Dugan, Joseph, Jr, **Castleaverry** Householder in Griffiths Valuation ~1863 several websites have details

Dugan, Joseph, Sr, **Castleaverry** Householder in Griffiths Valuation ~1863 several websites have details

Dugan, Margaret, Miss. Comber Wife of James Sinclair; Mother of Female Child B, 1870 & William B, 1871 CR,

freepages.genealogy.rootsweb.ancestry.com/~rosdavies/,

Dugan, Margaret, **Nurseryville** Householder in Griffiths Valuation ~1863 several websites have details

Dugan, Margret, **Crescent** Comber, Down: North, Comber, **Square (The)**, Ulster Covenant 1912 www.proni.gov.uk

Dugan, Mr, Comber Husband of Frances Murdock; Father of Samuel James B, 7 Apr 1865 & Mary B, 27 Oct 1867 CR,

freepages.genealogy.rootsweb.ancestry.com/~rosdavies/

Dugan, Rachel, **Ballyaltikilligan** Householder in Griffiths Valuation ~1863 several websites have details

Dugan, Robert, **Ballyhanwood** Householder in Griffiths Valuation ~1863 several websites have details

Dugan Robert **Ballyhanwood** Down: North Moneyreagh Moneyrea Orange Hall Ulster Covenant 1912 in www.proni.gov.uk **Dugan**,

Robert, **Larch Hill** Householder in Griffiths Valuation ~1863 several websites have details

Dugan, Robert, **Lisleen** Householder in Griffiths Valuation ~1863 several websites have details

Dugan, Robert, Comber Husband of Agnes Niblock; Father of Elizabeth B, 10 May 1865 & William B, 7 Mar 1869 & Hugh Douglass

Dugan B, 31 Mar 1871 CR freepages.genealogy.rootsweb.ancestry.com/~rosdavies/

freepages.genealogy.rootsweb.ancestry.com/~rosdavies/

Dugan, Samuel, Comber Husband of Christian/ Christina Thompson; Father of Isaac Nelson Dugan B, 7 Feb 1870 & Isaac Nelson Dugan B, 8 Mar 1871 (Sic) & Agnes Mckibbin Dugan B, 6 Nov 1867 CR, freepages.genealogy.rootsweb.ancestry.com/~rosdavies/

Dugan, Samuel, **Haw (The)** Householder in Griffiths Valuation ~1863 several websites have details

Dugan, William John, Holywood & Comber Husband of Jane Gourley; Father of John B, 3 May 1865 & Mary B, 7 Apr 1871 CR,

freepages.genealogy.rootsweb.ancestry.com/~rosdavies/

Dugan, William, **Ballyaltikilligan**, D/654/A3/1A, Freeholder in www.proni.gov.uk

Dugan, William, **Ballymalady** Householder in Griffiths Valuation ~1863 several websites have details

Dugan, William, **Castleverry** Householder in Griffiths Valuation ~1863 several websites have details

Duggan, Alexander, **Ballyloughan**, D/654/A3/1N, Freeholder in www.proni.gov.uk

Duggan, George Chester *The stage Irishman. A history of the Irish play and stage characters from the earliest times.* New York: Benjamin Blom, 1969. 331p., illus. This is a reissue of the Talbot Press edition of 1937. Frontispiece by Jack B. Yeats. with acknowledgment to **The Education and Library Service of the South Eastern Education and Library Board.**

Duggan, George Chester *The watches on Gallipoli.* A poem. Dublin: Hodges, Figgis, 1921 with acknowledgment to **The Education and Library Service of the South Eastern Education and Library Board.**

Duggan, George Chester. The following biographical entry of G.C. Duggan of The Ford, Comber is from **Who's Who in Northern Ireland 1939-40** DUGGAN, George Chester, C.B. (cr. 1930) The Ford, Comber Co. Down; T. Comb. 247. Princip. Ass. Sec. N.I. Min. Finance since 1925; O.B.E. 1918 s. of Geo Duggan, Greystones, Wicklow; m. 1912, Elizabeth G. d. of Rev. *Robt. Blair, Ballinamallard, Co. Fermanagh*, Educ.; High School, Dublin; Trin. Coll., Dublin (Classical Scholar); B.A. 1907; M.A. 1910. Entered C.S. 1908; Admiralty 1908-10. also 1914-16; Minst. of Shipping, 1917-1919; Chief Secretary's Office, Dublin Castle, 1910-11 and 1919-21. Publ.; *The Watches of Gallipoli* (poem) 1920; *The Stage Irishman* (1937) with acknowledgment to **The Education and Library Service of the South Eastern Education and Library Board.** **Duggan**, James, **Ballytikilligan**, D/654/A3/1A, Freeholder in www.proni.gov.uk

Duggan, James, **Ballyloughan**, D/654/A3/1N, Freeholder in www.proni.gov.uk

Duggan, Joseph **Ballyalton**, Newtownards Parish see Griffiths Valuation ~1863 several websites have details

Dunbar, Charlotte, **High Street** Comber, Down: North, Comber, 1st Presbyterian Church, Ulster Covenant 1912 www.proni.gov.uk

Dunbar, Christina, Miss. Comber Wife of Adam Gibson; Mother of Sarah B, 1868 & David B, 1870 CR,

freepages.genealogy.rootsweb.ancestry.com/~rosdavies/

Dunbar, Christina, **High Street** Comber, Down: North, Comber, **Square (The)**, Ulster Covenant 1912 www.proni.gov.uk

Dunbar, George, **High Street** Comber, Down: North, Comber, Orange Hall, Ulster Covenant 1912 www.proni.gov.uk

Dunbar, James, Comber Husband of Agnes Humphries; Father of Sarah B, 14 Jun 1865 & James B, 16 Nov 1867 & Sarah B, 5 Jul 1870 & Jane B, 23 Aug 1874 CR, freepages.genealogy.rootsweb.ancestry.com/~rosdavies/,

Dunbar, James, **McConnell's Row** Householder in Griffiths Valuation ~1863 several websites have details

Dunbar, James, **Mill Street** Comber, Down: North, Comber, **Square (The)**, Ulster Covenant 1912 www.proni.gov.uk

Dunbar, James, **Ringcreevy**, D/654/A3/1N, Freeholder in www.proni.gov.uk

Dunbar, Jane, Miss. Comber Mother of Martha B, 2 May 1866 CR, freepages.genealogy.rootsweb.ancestry.com/~rosdavies/

Dunbar, John **Ballyalton**, Newtownards Parish see Griffiths Valuation ~1863 several websites have details

Dunbar, John, Comber, Down: North, Comber, 1st Presbyterian Church, Ulster Covenant 1912 www.proni.gov.uk

Dunbar, John, Comber Husband of Margaret Irvin; Father of Anna B, 11 Mar 1874 CR,

freepages.genealogy.rootsweb.ancestry.com/~rosdavies/

Dunbar, John, **Mill Street** Comber Householder in Griffiths Valuation ~1863 several websites have details

Dunbar, John, **Ringcreevy**, D/654/A3/1N, Freeholder in www.proni.gov.uk

Dunbar, John, **Ringcreevy**, D/654/A3/1S, Freeholder in www.proni.gov.uk

Dunbar, Margaret Jane, Miss. Comber Mother of Margaret B, 18 May 1869 CR,

freepages.genealogy.rootsweb.ancestry.com/~rosdavies/

Dunbar, Matilda, Miss. Comber Wife of Robert Harris; Mother of Robert B, 1868 & John B, 1871 CR,

freepages.genealogy.rootsweb.ancestry.com/~rosdavies/

Dunbar, Minnie, Comber, Down: North, Comber, **Square (The)**, Ulster Covenant 1912 www.proni.gov.uk

Dunbar, Sarah Miss. Comber Wife of William John McClure; Mother of Mary B, 1867 & Margaret Jane B, 1869 & Eliza B, 1874 CR,

freepages.genealogy.rootsweb.ancestry.com/~rosdavies/

Dunbar, W John, Comber, Down: North, Comber, **Square (The)**, Ulster Covenant 1912 www.proni.gov.uk

Dunbar, William, Comber, Down: North, Comber, **Square (The)**, Ulster Covenant 1912 www.proni.gov.uk

Dunbar, William, **Longlands** Householder in Griffiths Valuation ~1863 several websites have details

Dunbar, William, **Mount Alexander** Comber, Down: North, Comber, Orange Hall, Ulster Covenant 1912 www.proni.gov.uk

Dunbar, William, **Crescent, [The] Comber** Householder in Griffiths Valuation ~1863 several websites have details

Dunbar, William, Comber Husband of Mary Dickson; Father of Hugh John B, 12 Jan 1874 CR,

freepages.genealogy.rootsweb.ancestry.com/~rosdavies/

Duncan, Edward, **Moneyreagh** Householder in Griffiths Valuation ~1863 several websites have details

Duncan, Elizabeth, **Moneyreagh** Householder in Griffiths Valuation ~1863 several websites have details

Duncan, Frances, **High Street Comber** Householder in Griffiths Valuation ~1863 several websites have details

Duncan, George, Comber Husband of Agnes Dawson; Father of Sarah Ann B, 6 Nov 1867 CR,

freepages.genealogy.rootsweb.ancestry.com/~rosdavies/

Duncan, Jane, Miss. Comber wife of Best Reid; mother of Margaret Jane b. 1868 CR

freepages.genealogy.rootsweb.ancestry.com/~rosdavies/

Duncan, John, **Ballytikilligan** Householder in Griffiths Valuation ~1863 several websites have details

Duncan, John. Comber of **Cow Lane**, Comber; a grocer in 1824 POD freepages.genealogy.rootsweb.ancestry.com/~rosdavies/

Duncan, John. Comber of **Cow Lane**, Comber; a grocer in 1824; an ironmonger & hardwareman, spirit & potter dealer in 1846; will probated 15 Jul 1850 POD; IIW # 20669 freepages.genealogy.rootsweb.ancestry.com/~rosdavies/

Duncan, John, Comber Husband of Margaret Anna Petticrew; Father of Jane B, 8 May 1866 & Anna Bella B, 22 Apr 1868 &

freepages.genealogy.rootsweb.ancestry.com/~rosdavies/

Duncan, Mary, **Moneyreagh** Householder in Griffiths Valuation ~1863 several websites have details

Duncan, Samuel, Comber Helped the schoolmaster get a boy to attend **Magherascouse** School C, 1822 Msch P5,

freepages.genealogy.rootsweb.ancestry.com/~rosdavies/

Duncan, Sarah, Miss. Comber Wife of Hamilton Crawford; Mother of Mary Eliza B, 1869 & Sarah B, 1871 CR,

freepages.genealogy.rootsweb.ancestry.com/~rosdavies/

Duncan, John. Comber of **Cow Lane** , Comber; a grocer in 1824 POD freepages.genealogy.rootsweb.ancestry.com/~rosdavies/
Duncan, John. . Comber of **Cow Lane** , Comber; a grocer in 1824; an ironmonger & hardwareman, spirit & potter dealer in 1846 ; will probated 15 Jul 1850 POD; IIW # 20669 freepages.genealogy.rootsweb.ancestry.com/~rosdavies/

Dundonald to Comber see **Griffith, E.M. From Dundonald to Comber Ulster Tatler** Nov. 1974 pp 73-4 with acknowledgment to **The Education and Library Service of the South Eastern Education and Library Board**.

Dundonald, Dundonald; An adjoining parish to the N of Comber,

Dunkerly, Rev. Thomas, The Manse, **Mill Street** , in Clergy and Gentry section, , **The Manse** , Comber **1880** street directory see www.lennonwylie.co.uk

Dunkerley, Thomas [Rev]. Thomas, **Manse {the}**, **Mill Street**, Inhabitants Street Directory Extract in OS Comber 1900 Sheet 37, www.alangodfrey.com

Dunkerley, Rev. Thomas, The Manse, Mill Street , **Mill Street**, Comber **1907** street directory see www.lennonwylie.co.uk

Dunlap, Robert, **Trooperfield**, D/654/A3/1N, Freeholder in www.proni.gov.uk

Dunlap, Thomas, **Ringcrevy** , D/654/A3/1B, Freeholder in www.proni.gov.uk

Dunlop, Alexander, Comber Husband of Jane McDowell; Father of Ellen Jane B, 24 Jan 1869 CR,

freepages.genealogy.rootsweb.ancestry.com/~rosdavies/

Dunlop, Alexander, **Magherascouse** Householder in Griffiths Valuation ~1863 several websites have details

Dunlop, Annie, Miss. Comber Received a prize at **Magherascouse** School Presentation Oct 1898 Msch P19,

freepages.genealogy.rootsweb.ancestry.com/~rosdavies/

Dunlop Charles **Magherascouse** Down: North Comber Orange Hall Ulster Covenant 1912 in www.proni.gov.uk

Dunlop, Eleanor, Miss. Newtownards & Comber B, 1622; Married James Orr Abt, 1650; Mother of James B, 1651 & David B, 1653

& Robert B, 1658 & William B, 1658; D, 17094 At **Clintinacally** RAJ G3, freepages.genealogy.rootsweb.ancestry.com/~rosdavies/

Dunlop, Esther, Miss. Comber Received a prize at **Magherascouse** School Presentation Oct 1898 Msch P19,

freepages.genealogy.rootsweb.ancestry.com/~rosdavies/

Dunlop, Frank, **Cherryvally** Comber, Down: North, Comber, 1st Presbyterian Church, Ulster Covenant 1912 www.proni.gov.uk

Dunlop, James, **Magherascouse** Householder in Griffiths Valuation ~1863 several websites have details

Dunlop James **Magherascouse** Down: North Ballygowan Orange Hall Ulster Covenant 1912 in www.proni.gov.uk

Dunlop, Jane, **Longlands** Comber, Down: North, Comber, 1st Presbyterian Church, Ulster Covenant 1912 www.proni.gov.uk

Dunlop, John, Comber Husband of Ann Carse; Father of Samuel Henry B, 6 Jul 1868 & Eliza Jane B, 19 Aug 1869 CR , .

Dunlop, John, Comber Husband of Margaret Hanna; Father of Susanna B, 17 Feb 1870 CR,

freepages.genealogy.rootsweb.ancestry.com/~rosdavies/

Dunlop, John, **Mill Street** **Comber** Householder in Griffiths Valuation ~1863 several websites have details

Dunlop, Mary Ellen, Miss. Comber Received a prize at **Magherascouse** School Presentation Oct 1898 Msch P19,

freepages.genealogy.rootsweb.ancestry.com/~rosdavies/

Dunlop, Rep, George, **Trooperfield** Householder in Griffiths Valuation ~1863 several websites have details

Dunlop, Robert, **Ballyaltikilligan**, D/654/A3/1Q, Freeholder in www.proni.gov.uk

Dunlop, Robert, **Mill Street** **Comber** Householder in Griffiths Valuation ~1863 several websites have details

Dunlop, Robert, **Nurseryville** Householder in Griffiths Valuation ~1863 several websites have details

Dunlop, Robert, **Townparks** Householder in Griffiths Valuation ~1863 several websites have details

Dunlop, Robert, **Trooperfield**, D/654/A3/1Q, Freeholder in www.proni.gov.uk

Dunn, Elizabeth, Miss. Comber of **Clontinacally**; Will Granted 14 Jul 1856 IIW # 20767,

freepages.genealogy.rootsweb.ancestry.com/~rosdavies/

Dunn, Gawen, **Clontonecally**, D/654/A3/1N, Freeholder in www.proni.gov.uk

Dunn, Gawin, **Clontonecally**, D/654/A3/1S, Freeholder in www.proni.gov.uk

Dunn, James, **Clontonecally**, D/654/A3/1N, Freeholder in www.proni.gov.uk

Dunn James **Clontonecally** D/654/A3/1A Freeholders in www.proni.gov.uk

Dunn James **Clontonecally** D/654/A3/1A Freeholders in www.proni.gov.uk

Dunn, John, **Clontonecally**, D/654/A3/1N, Freeholder in www.proni.gov.uk

Dunn, John, **Clontonecally**, D/654/A3/1S, Freeholder in www.proni.gov.uk

Dunn, John, Comber of **Clontinacally**; Will Granted 18 Dec 1850 IIW # 20773, freepages.genealogy.rootsweb.ancestry.com/~rosdavies/

Dunn John **Clontinacally** DOW/5/3/2 Freeholders in www.proni.gov.uk

Dunn, John, Mossbank **Mossbank**, Comber **1907** street directory see www.lennonwylie.co.uk

Dunn, Mary, Comber of **Clontinacally**; Will Granted 17 Jul 1856 IIW # 20763, freepages.genealogy.rootsweb.ancestry.com/~rosdavies/

Dunn, Thomas, **Mossbank**, Inhabitants Street Directory Extract in OS Comber 1900 Sheet 37, Godfrey Ed.

Dunn, William, **Clontonecally**, D/654/A3/1S, Freeholder in www.proni.gov.uk

Dunne, Mary, **High Street** **Comber** Householder in Griffiths Valuation ~1863 several websites have details

Dunne, William, **Clontonecally** Householder in Griffiths Valuation ~1863 several websites have details

Dunseath, Sarah, Comber, Down: North, Comber, 1st Presbyterian Church, Ulster Covenant 1912 www.proni.gov.uk

Dunseath, Edward, **High Street** Comber, Down: North, Comber, 1st Presbyterian Church, Ulster Covenant 1912 www.proni.gov.uk

Dunseith, Edward, Comber, Down: North, Comber, **Square (The)**, Ulster Covenant 1912 www.proni.gov.uk

Dunsheath, Hugh, **Brownlow Street** Comber, Down: North, Comber, Orange Hall, Ulster Covenant 1912 www.proni.gov.uk

Dunville, Robert Grimshaw , Comber **Supplied School Requisites** To **Magherascouse** School C, 1898 Msch P17

freepages.genealogy.rootsweb.ancestry.com/~rosdavies/

Dunwoody, Agnes, Comber Wife of James Andrews; Mother of John B, 1865 CR Miss. ,

freepages.genealogy.rootsweb.ancestry.com/~rosdavies/ Dunwoody, Catherine, Catherine DUNWOODIE , Knockbreda Castlereagh; Wife of Alexander Malcom; Mother of Elizabeth B, 1869 & Ellenor B, 1871 CR

Dunwoody, Emily, Miss. Comber Received a prize at **Magherascouse** School Presentation Oct 1898 Msch P19, freepages.genealogy.rootsweb.ancestry.com/~rosdavies/

Dunwoody, Victoria , Miss. Comber Received a prize at **Magherascouse** School Presentation Oct 1898 Msch P19

Dunwoody, William James, Comber Received a prize at **Magherascouse** School Presentation Oct 1898 Msch P19, freepages.genealogy.rootsweb.ancestry.com/~rosdavies/

Durgan, Alexander, **Stonemason** , Inhabitants Street Directory Extract in OS Comber 1900 Sheet 37, Godfrey Ed.

Eager, Robert, **Granshaw**, D/654/A3/1A, Freeholder in www.proni.gov.uk

Eager, Robert, **Granshaw**, D/654/A3/1A, Freeholder in www.proni.gov.uk

Eakin, David, **Gransha** , D/654/A3/1G, Freeholder in www.proni.gov.uk

Eakin, Isaac, **Ballyrussell**, D/654/A3/1U, Freeholder in www.proni.gov.uk

Eakin, John, **Ballyrussell**, D/654/A3/1U, Freeholder in www.proni.gov.uk

Eakins, Isaac, **Ballyrussell**, D/654/A3/1A, Freeholder in www.proni.gov.uk

Eakins, Isaac, **Ballyrussell**, D/654/A3/1G, Freeholder in www.proni.gov.uk

Earthen Ringcrevy Earthen Reclamation Embankment J47476810 [Mrd 148:018](http://Mrd148:018) see the Crown © database www.ehsni.gov.uk/nismrsearch

Eccles, Milly b 24 Sep 1888 Comber CO, Down, Ireland passport date 24 Feb 1920 Illinois from www.marmionfamilytree.com/countydownboard_A/viewtopic.php?t=135

Eden Cottage, Ballyalloy Road, **Ballyalloy**, Comber, BT23 5PN ID 11760 HB24/16/024 House see the Crown © database www.ehsni.gov.uk/buidlist. JG notes it appears on the revised 6" OS map 1858

Eden Cottage, Description Comber 21: 42/68 house & farm of 36 acres in **Ballyalloy** townland, ; 4km SW of Comber; leased by David Orr in 1863 from David S. Ker; residence of Rev. R. Orr in 1899 GV; POD from freepages.genealogy.rootsweb.ancestry.com/~rosdavies/

Eden Cottage, Inhabitants

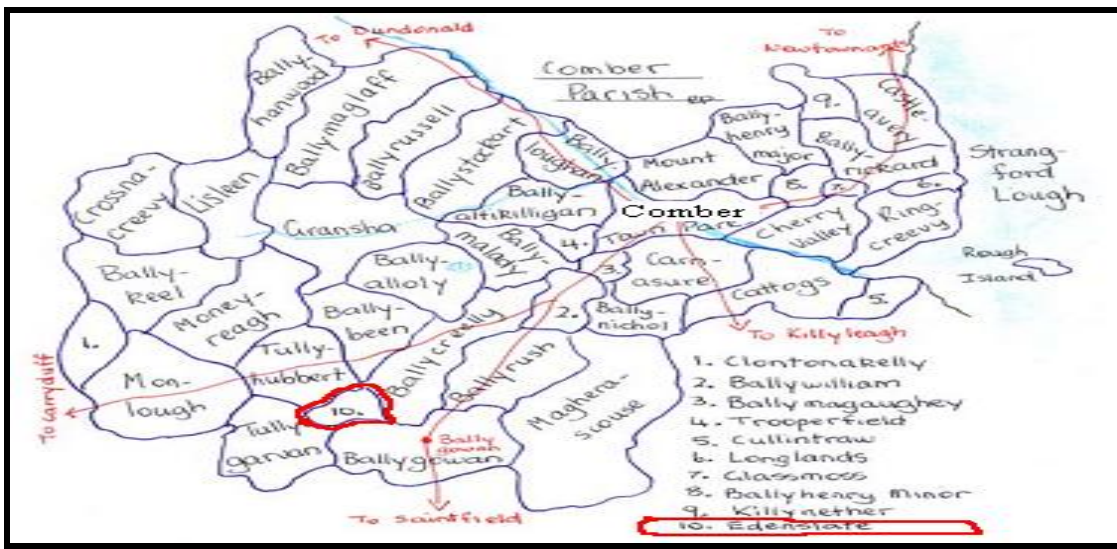
Eden Cottage, Comber, McDowell-Annie-Antrim: East-Carrickfergus-Kilroot Ulster Covenant 1912 in www.proni.gov.uk

Eden Cottage, Comber, McDowell-Sarah-Down: North-, Comber-1st Presbyterian Church Ulster Covenant 1912 in www.proni.gov.uk

Eden Cottage, Orr, David, Eden Cottage, , , in Clergy and Gentry section, , , Eden Cottage, Comber **1880** street directory see www.lennonwylie.co.uk

Edenslate Townland Comber Civil Parish – An overview

Where it is, in relation to Comber Town { a diagram using Ros Davies Comber parish townland map [jpeg] }



Edenslate Townland Map surveyed 1858, pub 1863, scale 6 inches to the mile. OS 1st revision to the 1st series. [with acknowledgment to **The Education and Library Service of the South Eastern Education and Library Board**.] v JPEG This is sheet 10, Sorry Edenslate, the remainder ie sheet 15? not available to me at the moment.

Edenslate Townland Collecting notes

Adjoining townlands and adjoining civil parish es if relevant.

Alternative Spellings: **Edenaslate**

Similar Townland name in other adjoining civil parish[es] Yes/No.....

Records recorded under secondary spelling in different official bodies. Yes/No don't know, check alternative

Townland split across civil parish boundaries, ie Comber Civil Parish, Yes/No.....

Edenslate Townland Description

Comber Map Reference , ? 122 Acres; 1km NW of **Ballygowan**; Click Here To Its Location On A Townland Map; ; Mr, Gamble's Knockmasham Mills & 1 Corn Mill & 1 Flax Mill In 1837; Part Proprietors Were Mr Mussenden Esq, Larchfield, His Agents Where Rev Cleland & Mr Orr And Mr, Gamble of Comber; Land Quality Middling; Farms 5 , 25 Acres With One of 60 Acres; Rent 28 Shillings Per Acre In 1837; 30 Males, 36 Females In 1837; SHM '86 P 32; V 7 P 35, 37, 39, 42, OSM.

freepages.genealogy.rootsweb.ancestry.com/~rosdavies/

Edenslate Townland Detailed Specific entries eg Buildings, Churches, Bridges, Demolished, Factorys, Houses, Mills, etc etc

Edenslate Bridge at Solitude, Belfast Road, Edenslate, Ballygowan, BT23 ID 11791 HB24/16/016 B Bridge see the Crown © database www.ehsni.gov.uk/buildlist.

Edenslate Solitude, [?60] Belfast Road, Edenslate, Ballygowan, BT23 ID 11790 HB24/16/016 A Demolished see the Crown © database www.ehsni.gov.uk/buildlist.

Edenslate Townland Finding Inhabitants or Occupiers as listed in Griffiths Valuations list

Occupiers as listed in the Valuation of Tenements: Union of Newtownards; **Edenslate** in Comber Parish- [1863] with acknowledgment to **The Education and Library Service of the South Eastern Education and Library Board**.

The left hand column reference is the actual location of the occupier etc on a special 6" inch map, 'Griffiths Valuation annotated map' An alphabetical list of these and other entries follows this table

No. and Letters of Reference to Map.	Names.		Description of Tenement.	Area.	Rateable Annual Valuation.		Total Annual Valuation of Rateable Property.									
	Townlands and Occupiers.	Immediate Lessors.			A.	R.		P.	Land.	Buildings.						
									£	s.	d.	£	s.	d.	£	s.
1	a, b, c	EDENSULATE. (Ord. S. 10 & 16.) (Solitude.) John Bennett, . . .	William Mussenden, . . .	House, offices, corn & flax-mills, kiln, and land,	106	3'	30	93	0	0	32	0	0	125	0	0
-	e	John Snodden, . . .	John Bennett, . . .	House & small garden,	-	-	-	-	-	-	1	5	0	1	5	0
-	f	William Nixon, . . .	Same,	House,	-	-	-	-	-	-	1	10	0	1	10	0
-	g	John Nicholl, . . .	Same,	House,	-	-	-	-	-	-	0	15	0	0	15	0
-	h	Thomas Carson, . . .	Same,	House & small garden,	-	-	-	-	-	-	1	0	0	1	0	0
-	i	Thomas Callaghan, . . .	Same,	House & small garden,	-	-	-	-	-	-	1	0	0	1	0	0
2	a	Andrew Hanna, . . .	Samuel Walker, . . .	House, office, and land,	3	1	25	2	5	0	1	10	0	3	15	0
-	b	Samuel Walker, . . .	William Mussenden, . . .	Slaughter-house,	-	-	-	-	-	-	2	0	0	2	0	0
3		William Mussenden, . . .	In fee,	Turbary,	4	0	10	-	-	-	-	-	-	8	0	0
4		Samuel Walker, . . .	William Mussenden, . . .	Turbary,	3	0	30	-	-	-	-	-	-	8	0	0
-	a	Jane Orr,	Samuel Walker, . . .	Bog,	0	2	0	0	5	0	-	-	-	0	5	0
-	b	Moses Kennedy, . . .	Same,	Land,	0	1	0	0	5	0	-	-	-	0	5	0
5		Samuel M'Cullagh, . . .	William Mussenden, {	Land,	4	1	18	1	10	0	-	-	-	1	10	0
				Turbary,	-	-	-	-	-	-	-	-	-	6	0	0
				Total,	122	2	33	97	5	0	41	0	0	160	5	0

Edenslate Townland The Alphabetical list Inhabitants or Occupiers, excluding censuses.

- Edenslate**, Bennett, John, Householder in Griffiths Valuation ~1863 several websites have details
- Edenslate**, Callaghan, Thomas, Householder in Griffiths Valuation ~1863 several websites have details
- Edenslate**, Carson, Thomas, Householder in Griffiths Valuation ~1863 several websites have details
- Edenslate** Clarke John Edenslate Down: North Ballygowan Orange Hall Ulster Covenant 1912 in www.proni.gov.uk
- Edenslate**, Gamble, Robert, **Edenslate**, D/654/A3/1A, Freeholder in www.proni.gov.uk
- Edenslate**, Gamble, Robert, **Edenslate**, D/654/A3/1B, Freeholder in www.proni.gov.uk
- Edenslate**, Hanna, Andrew, Householder in Griffiths Valuation ~1863 several websites have details
- Edenslate** Herron John Edenslate Down: North Ballygowan Orange Hall Ulster Covenant 1912 in www.proni.gov.uk
- Edenslate** Kennedy James Orr Edenslate Down: North Ballygowan Orange Hall & Church Ulster Covenant 1912 in www.proni.gov.uk
- Edenslate**, Kennedy, Moses, Householder in Griffiths Valuation ~1863 several websites have details
- Edenslate**, McCullagh, Samuel, Householder in Griffiths Valuation ~1863 several websites have details
- Edenslate**, Mussenden, William, Householder in Griffiths Valuation ~1863 several websites have details
- Edenslate**, Nicholl, John, Householder in Griffiths Valuation ~1863 several websites have details

Edenslate, Nixon, William, Householder in Griffiths Valuation ~1863 several websites have details
Edenslate, Orr, Jane, Householder in Griffiths Valuation ~1863 several websites have details
Edenslate, Smilie, Samuel, **Edenslate**, D/654/A3/1N, Freeholder in www.proni.gov.uk .
Edenslate, Snodden, John, Householder in Griffiths Valuation ~1863 several websites have details
Edenslate, Walker, Samuel, Householder in Griffiths Valuation ~1863 several websites have details

Edenville, see, Ballygraffan parish, Comber, , BT23 5NE ID 12663 HB24/15/051 House see the Crown © database www.ehsni.gov.uk/buildlist, and UJA vol 20 1952 Collins, A E P - A destroyed burial chamber at 'Edenville', Ballygraffan, Co Down pp 35-6.

Edgar, Lizzie **Ballybeen** Down: North Ballygowan Orange Hall & Church Ulster Covenant 1912 in www.proni.gov.uk
Edgar, Lizzie, **Longlands** Comber, Down: North, Newtownards, Guild Hall and Town Hall, Ulster Covenant 1912 www.proni.gov.uk
Edgar, Maria, Miss. Comber Wife of William A, Conkey; Mother of William B, 1869 CR, freepages.genealogy.rootsweb.ancestry.com/~rosdavies/
Edgar, Minnie, **Longlands** Comber, Down: North, Comber, **Square (The)**, Ulster Covenant 1912 www.proni.gov.uk
Edgar, William J **Ballybeen** Down: North Ballygowan Orange Hall & Church Ulster Covenant 1912 in www.proni.gov.uk

Edmundson, John, **Ballygowan** Householder in Griffiths Valuation ~1863 several websites have details
Egar, also Eager,

Egar, William, **Mount Alexander** Householder in Griffiths Valuation ~1863 several websites have details

Elder, William, Comber Husband of Margaret McCullough; Father of Thomasina Gordon Elder B, 21 Sep 1867 CR, freepages.genealogy.rootsweb.ancestry.com/~rosdavies/

Elderly at home [The]; five old people's homes in Northern Ireland. Concrete Quarterly, 130, July-Sept 1981 pp2-9 The Architectural design of Comber Old People's Home, Castlelodge Park is dealt with. Illustrations. with acknowledgment to The Education and Library Service of the South Eastern Education and Library Board.

Elliot, Robert, Comber Husband of Hannah Bowman; Father of Robert B, 18 Jun 1866 CR, freepages.genealogy.rootsweb.ancestry.com/~rosdavies/

Elliott, Robert, **Magherascouse** Householder in Griffiths Valuation ~1863 several websites have details

Ellison, Andrew, **Granshaw**, D/654/A3/1A, Freeholder in www.proni.gov.uk
Ellison, Archibald, **Ballycreely** Householder in Griffiths Valuation ~1863 several websites have details

Ellison, Archibald, **Tullyhubbert** Householder in Griffiths Valuation ~1863 several websites have details
Ellison, Elizabeth, **Ballyatikilligan** Comber, Down: North, Comber, 1st Presbyterian Church, Ulster Covenant 1912 www.proni.gov.uk

Ellison, Jas, **Ballyatikilligan** Comber, Down: North, Comber, **Square (The)**, Ulster Covenant 1912 www.proni.gov.uk
Ellison, Margaret Jane, Miss. Comber Wife of Robert Huddleston; Mother of Mary B, 1868 CR, freepages.genealogy.rootsweb.ancestry.com/~rosdavies/

Ellison, Mary Eleanor, **Ballyatikilligan** Comber, Down: North, Comber, Homes, Ulster Covenant 1912 www.proni.gov.uk
Ellison, Mathew, **Gransha**, T/761/19, Freeholder in www.proni.gov.uk
Ellison, Mathew, **Granshaw**, D/654/A3/1A, Freeholder in www.proni.gov.uk
Ellison, Mathew, **Granshaw**, D/654/A3/1B, Freeholder in www.proni.gov.uk
Ellison, Mathew, **Granshaw**, DOW/5/3/2, Freeholder in www.proni.gov.uk
Ellison, Matthew, **Ballycreely**, D/654/A3/1N, Freeholder in www.proni.gov.uk
Ellison, Matthew, **Ballycreely**, D/654/A3/1S, Freeholder in www.proni.gov.uk
Ellison, Thomas G, **Ballyatikilligan** Comber, Down: North, Comber, Orange Hall, Ulster Covenant 1912 www.proni.gov.uk
Ellison, Thomas, **Granshaw**, D/654/A3/1A, Freeholder in www.proni.gov.uk
Ellison, Thomas, **Granshaw**, D/654/A3/1B, Freeholder in www.proni.gov.uk
Ellison, Thomas, **Granshaw**, DOW/5/3/2, Freeholder in www.proni.gov.uk
Ellison, William, **Gransha**, D/654/A3/1M, Freeholder in www.proni.gov.uk
Ellison, William, **Granshaw**, D/654/A3/1A, Freeholder in www.proni.gov.uk
Ellison, William, **Granshaw**, D/654/A3/1B, Freeholder in www.proni.gov.uk
Ellison, William, **Granshaw**, DOW/5/3/2, Freeholder in www.proni.gov.uk
Ellison, William, **Monlough** Householder in Griffiths Valuation ~1863 several websites have details

Emerson, Miss. Comber Teacher at **Moneyreagh** School In 1836 V7 P 34 OSM, freepages.genealogy.rootsweb.ancestry.com/~rosdavies/

Enclosure **Ballyalloy** Enclosure J43026706 [Dow 010:047](http://www.ehsni.gov.uk/nismrsearch) see the Crown © database www.ehsni.gov.uk/nismrsearch
Enclosure **Ballycreely** Enclosure J42756545 [Dow 010:050](http://www.ehsni.gov.uk/nismrsearch) see the Crown © database www.ehsni.gov.uk/nismrsearch
Enclosure **Ballycreely** Enclosure J43506710 [Dow 010:046](http://www.ehsni.gov.uk/nismrsearch) see the Crown © database www.ehsni.gov.uk/nismrsearch
Enclosure **Ballygowan** Enclosure J42716365 [Dow 016:005](http://www.ehsni.gov.uk/nismrsearch) see the Crown © database www.ehsni.gov.uk/nismrsearch
Enclosure **Ballyhanwood** Enclosure J40777122 [Dow 010:008](http://www.ehsni.gov.uk/nismrsearch) see the Crown © database www.ehsni.gov.uk/nismrsearch
Enclosure **Ballykeel** Enclosure (Rath?) J38526840 [Dow 009:020](http://www.ehsni.gov.uk/nismrsearch) see the Crown © database www.ehsni.gov.uk/nismrsearch
Enclosure **Ballymaglaff** Enclosure J41527041 [Dow 010:010](http://www.ehsni.gov.uk/nismrsearch) see the Crown © database www.ehsni.gov.uk/nismrsearch
Enclosure **Ballyrickard** Enclosure J47547079 [Dow 010:030](http://www.ehsni.gov.uk/nismrsearch) see the Crown © database www.ehsni.gov.uk/nismrsearch
Enclosure **Ballyrush** Enclosure J43926544 [Dow 010:048](http://www.ehsni.gov.uk/nismrsearch) see the Crown © database www.ehsni.gov.uk/nismrsearch
Enclosure **Ballystockart** Enclosure J42767057 [Dow 010:017](http://www.ehsni.gov.uk/nismrsearch) see the Crown © database www.ehsni.gov.uk/nismrsearch
Enclosure **Ballystockart** Enclosure J43587047 [Dow 010:018](http://www.ehsni.gov.uk/nismrsearch) see the Crown © database www.ehsni.gov.uk/nismrsearch
Enclosure **Ballywilliam** Enclosure J44516728 [Dow 010:044](http://www.ehsni.gov.uk/nismrsearch) see the Crown © database www.ehsni.gov.uk/nismrsearch
Enclosure **Carnasure** Enclosure J45196762 [Dow 010:043](http://www.ehsni.gov.uk/nismrsearch) see the Crown © database www.ehsni.gov.uk/nismrsearch
Enclosure **Carnasure** Enclosure J45446863 [Dow 010:023](http://www.ehsni.gov.uk/nismrsearch) see the Crown © database www.ehsni.gov.uk/nismrsearch
Enclosure **Carnasure** Enclosure J45676878 [Dow 010:024](http://www.ehsni.gov.uk/nismrsearch) see the Crown © database www.ehsni.gov.uk/nismrsearch

Enclosure **Carnasure** Enclosure J46186789 [Dow 010:036](#) see the Crown © database www.ehsni.gov.uk/nismrsearch
 Enclosure **Crossnacreevy** Enclosure J39176992 [Dow 010:003](#) see the Crown © database www.ehsni.gov.uk/nismrsearch
 Enclosure **Crossnacreevy** Enclosure J39286961 [Dow 010:004](#) see the Crown © database www.ehsni.gov.uk/nismrsearch
 Enclosure **Crossnacreevy** Enclosure J39516960 [Dow 010:005](#) see the Crown © database www.ehsni.gov.uk/nismrsearch
 Enclosure **Crossnacreevy** Enclosure J39646987 [Dow 010:006](#) see the Crown © database www.ehsni.gov.uk/nismrsearch
 Enclosure **Magherascouse** Enclosure - Natural Feature? J45006403 [Dow 016:042](#) see the Crown © database www.ehsni.gov.uk/nismrsearch
 Enclosure **Moneyreagh** Enclosure J40126715 [Dow 010:053](#) see the Crown © database www.ehsni.gov.uk/nismrsearch
 Enclosure **Moneyreagh** Enclosure J40326617 [Dow 010:054](#) see the Crown © database www.ehsni.gov.uk/nismrsearch
 Enclosure **Moneyreagh** Enclosure J40876804 [Dow 010:012](#) see the Crown © database www.ehsni.gov.uk/nismrsearch
 Enclosure **Mount Alexander** Enclosure J46387030 [Dow 010:029](#) see the Crown © database www.ehsni.gov.uk/nismrsearch
 Enclosure (Rath?) **Tullyhubbert** Enclosure (Rath?) J41296624 [Dow 010:052](#) see the Crown © database www.ehsni.gov.uk/nismrsearch
 Enclosure A.P. Site **Ballyrussell**, A.P. Site - Enclosure J42117059 [Dow 010:074](#) see the Crown © database www.ehsni.gov.uk/nismrsearch
 Enclosure Rath? **Ballygowan** Enclosure - Rath? J42846435 [Dow 016:006](#) see the Crown © database www.ehsni.gov.uk/nismrsearch

English, Robert, Comber Husband of Mary Ann Rea; Father of William Robert B, 29 Nov 1867 & Margaret B, 8 Aug 1869 CR, freepages.genealogy.rootsweb.ancestry.com/~rosdavies/

English and Scottish Law Life Office, Agents, Samuel Farquhar, T. J. McDonald, Castle street **Castle Street**, Comber **1907** street directory see www.lennonwylie.co.uk

Enler River, Comber, Runs across the parish from west to east, known as the Enler River Near Comber Town as it runs through flat country; also known as **Gransha** River & **Comber River** ending in Strangford Lough V7 P 30 OSM. freepages.genealogy.rootsweb.ancestry.com/~rosdavies/

Enler river see *Tales along the Enler Newtownards Chronicle* 29 Sept 1977 p.21j 6 Oct 1977, p.19 with acknowledgment to **The Education and Library Service of the South Eastern Education and Library Board.**

Entertainment by the Rt. Hon. Thomas Andrews. Dinner at Comber. County Down Spectator 5 Aug 1904 p.4 with acknowledgment to **The Education and Library Service of the South Eastern Education and Library Board.**

Erasmus Smith's School, Square (The), , **Square (The)**, . Comber **1880** street directory see www.lennonwylie.co.uk

Erasmus Smith's School, Square, OS Comber 1900 Sheet 37, www.alangodfrey.com Directory Extract.

DR notes Erasmus Smith School established 1813, not 1814

Ervine, St. John Craigavon, Ulsterman London: George Allen & Unwin, 1949 676p., This volume contains the following vignette on Marcus Ward: 'Marcus Ward, a Comber man, whose father, John Ward in conjunction with two partners, owned a paper mill, now a distillery, in that place, and had a town store in Pottinger's Entry in Belfast. In this Entry, Marcus opened a small general printing works. That was some time in the eighteen-thirties. Out of this small business grew a great firm of printers and publishers, Marcus Ward and Company, whose directors were Marcus Ward and his three sons, Francis, John and William Hardcastle. The ramifications of this firm were so great that it had branches in London, New York and Sydney; and those who were employed by it included Walter Crane and Kate Greenaway. A fraternal quarrel wrecked the firm which, after a long and expensive lawsuit, ended its existence in 1899. A great and very honourable business, employing 1,400 highly skilled workers of all sorts, perished; and a world-wide reputation was lost. But the Wards did not perish, nor was their ability lost. One of the numerous grandsons of Marcus and Eleanor McGowan became editor of *The Times*, Robert McGowan Barrington-Ward, one of the five distinguished brothers with acknowledgment to **The Education and Library Service of the South Eastern Education and Library Board.** **Eusemere** 20-22 Killinchy Road Comber County Down BT23 5LU ID 8597 HB24/15/097 House see the Crown © database www.ehsni.gov.uk/buildlist.

Estate Papers see **Londonderry**

Estuary see **Comber Estuary** see **Bennett, S.A. Abstract of address on the Comber estuary. Belfast Naturalists' Field Club Proceedings**, Ser.2., vol viii, pt. iv, 1922 pp 161-4 with acknowledgment to **The Education and Library Service of the South Eastern Education and Library Board.**

Eusemere residence on Killinchy road was called **Cuan** source Ball and Rainey
Eusemere is off the Killinchy Road, close to Asdene Grange Cattogs?, below the Point

Evans, Andrew, **Gransha** Householder in Griffiths Valuation ~1863 several websites have details

Evans, Samuel, **Ballygowan**, Down: North, **Ballygowan**, Orange Hall & Church, Ulster Covenant 1912 in www.proni.gov.uk

Evans, Sarah, Comber, Received a prize at **Magherascouse** School Presentation Oct 1898 Msch P19, freepages.genealogy.rootsweb.ancestry.com/~rosdavies/

Ewart, Thomas, **Tullygarvan** Householder in Griffiths Valuation ~1863 several websites have details

Explanatory Memoir see **Hull, Edward**. 1829, 1917. Explanatory Memoir To Accompany Sheets 37, 38, And Part of 29 of The Maps : Including The Country Around Bangor, Newtownards, Comber And Saintfield, In The County of Down / By Edward Hull, J.L. Warren And W.B. Leonard; With Palaeontological Notes By W.H. Bailey . Series Memoirs of The Geological Survey, Ireland . Published Dublin : H.M.S.O., 1871. Collation 46 P, Illus Control Number T4387059. QE265.G4 Location Queens

Fagen, Elizabeth, **Ballygowan**, Down: North, **Ballygowan**, Orange Hall & Church, Ulster Covenant 1912 in www.proni.gov.uk

Fair, Robert, Comber Husband of Rosann Carson; Father of George B, 11 Mar 1874 CR, freepages.genealogy.rootsweb.ancestry.com/~rosdavies/

Fairlie, Hans, **Granshaw**, D/654/A3/1A, Freeholder in www.proni.gov.uk

Fairlie, Hans, **Granshaw**, D/654/A3/1B, Freeholder in www.proni.gov.uk

Fairlie, Hans, **Granshaw**, DOW/5/3/1, Freeholder in www.proni.gov.uk

Falloon, Malcolm, spirit dealer, **Mill Street**, in Traders etc section, , **Mill Street**, , Comber **1880** street directory see www.lennonwylie.co.uk

Fallows, R. *Mount Alexander House (Poem)* Newtownards Chronicle 3 June 1982 p.6 with acknowledgment to **The Education and Library Service of the South Eastern Education and Library Board.**

Family has owned an Ulster firm for 229 years (Milling family) Belfast Telegraph 31 Mar 1960 with acknowledgment to **The Education and Library Service of the South Eastern Education and Library Board.**

Family History see my introduction and this helpful start from **The Education and Library Service of the South Eastern Education and Library Board** leaflet which says

SEELB Library Headquarters Windmill Hill Ballynahinch BT248DH T: 028 9756 6400 email:seelb.localstudies@ni-libraries.net
We will give as much guidance and assistance as possible but are unable to undertake research on your behalf at Library HQ. Here is a selection of sources which will start you off along your own family history trail.

- **Grenham, J.** *Tracing your Irish Ancestors*
- **Maxwell, I** *Tracing your Ancestors in Northern Ireland*
- **Maxwell, I** *Researching Down Ancestors*
- **Ryan, J.G.** *Irish Records: sources for family and local history*

Directories Both provincial and local, from early nineteenth century onwards - these list officials, shopkeepers, farmers, tradesmen and landowners

Genealogical Research Directory Worldwide surname queries list. Published annually

Glazier, L.A. *The Famine Immigrants: lists of Irish emigrants arriving at the port of New York 1847-1851.* Over half a million entries.

Herlihy, J. *The Royal Irish Constabulary: a complete alphabetical list of officers and men 1816-1922.* Listing members of one of the most important institutions in nineteenth century Ireland.

Gravestone Inscriptions Over 20 volumes giving details of inscriptions from gravestones in Counties Antrim and Down

Griffith's Tenement Valuation (c 1860): Counties Antrim and Down A census substitute recording owners and occupiers of land and dwellings. Maps available at Library Headquarters.

SEELB's Newspaper Indexes Useful as they list names to guide the researcher to more particular information

County Down Spectator 1901-1964

Downpatrick Recorder 1836-1886

Mourne Observer 1949-1980

Newtownards Chronicle 1871-1900

Newtownards Chronicle 1901-1939

Northern Herald; an index to Co Down & Lisburn items 1833-1836

Northern Star; an index to Co Down & Lisburn items 1792-1797

Irish Emigration Database The SEELB Library Service has access to the developing database created at the Ulster-American Folk Park.

The Database contains information on all aspects of emigration to North America from the early 1700s to the 1930s, including ships' passenger lists, emigration letters and diaries, family papers and official reports. Searches can be made by visiting the Local Studies department in Ballynahinch or at any branch library

Find amazing new sources of information and share them with others

- **www.ancestry.com** Search 2,500 databases
- **www.cyndisllst.com** Links to 80,000 family history websites
- **www.familysearch.com** Search the vast database of the Church of Jesus Christ of Latter-Day Saints
- **www.proni.nics.gov.uk/index.htm/** Public Record Office of Northern Ireland website. Includes some indexes and a virtual tour
- **www.uhf.org.uk** A non-profit making organisation which provides a research service and runs a membership club. Includes some indexes.
- **http://freepages.genealogy.rootsweb.com/~rosdavles/** A Co Down research site which includes surname, place name, church, photo and map indexes.

try these

Church of Jesus Christ of Latter-Day Saints Family History Centre Holywood Road Belfast T: 028 9076 8250 (Wed, Thurs and Sat only)

General Register Office Oxford House 49-55 Chichester Street Belfast BT14HL T: 028 9025 2000 website www.proni.gov.uk and email gro.nisra@dfpni.gov.uk End of SEELB leaflet.

'with acknowledgment to **The Education and Library Service of the South Eastern Education and Library Board.**'

Family history see also <http://ireland.surnamesbytown.com/Towns/iedw1041.html>

Surnames:-Armstrong; McIlveen ,Orr

Famine in Ulster see **Kinealy, C. & Parkhill, T** (eds) *The Famine in Ulster* (Belfast, 1997) from Len Ball & Desmond Rainey's 'A Taste..'

Farmers and Farming see **Comber Farming Society**

Farming and Farmers see **Comber Farming Society**

Farms At Comber see **Andrews, Messrs.** *Survey ... Farms At Comber 10 Nov 1860* a MSS at PRONI

Farrell , Arthur F. **Ballyalton** , Newtownards Parish see Griffiths Valuation ~1863 several websites have details

Feature **Natural Feature Magherascouse** Natural Feature J45336319 [Dow 016:009](http://Dow016:009) see the Crown © database www.ehsni.gov.uk/nismrsearch

Fee , William, Comber of **Ballyhenry** ; Executor In The Will of John Querey In 1830 IIW # 55344, freepages.genealogy.rootsweb.ancestry.com/~rosdavies/

Feherty, James, Comber, Down: North, Comber, Orange Hall, Ulster Covenant 1912 www.proni.gov.uk

Ferguson, Alfred, **Ballyrainey** Comber, Down: North, Comber, **Square (The)**, Ulster Covenant 1912 www.proni.gov.uk

Ferguson, David **Ballyalton** , Newtownards Parish see Griffiths Valuation ~1863 several websites have details

Ferguson, David, **Ballyrainey** Comber, Down: North, Comber, Various, Ulster Covenant 1912 www.proni.gov.uk
Ferguson, David, Comber, D/654/A3/1A, Freeholder in www.proni.gov.uk
Ferguson, David, Comber, D/654/A3/1B, Freeholder in www.proni.gov.uk
Ferguson, Edith, 2 **Castle Buildings** Comber, Down: North, Comber, 1st Presbyterian Church, Ulster Covenant 1912 www.proni.gov.uk
Ferguson, Elizabeth, 2 **Castle Buildings** Comber, Down: North, Comber, **Square (The)**, Ulster Covenant 1912 www.proni.gov.uk
Ferguson, Henry - listed as one of the 64 subscribers to Comber Farming Society 1818/9 No. 66
Ferguson, Henry, **Castleavery**, D/654/A3/1A, Freeholder in www.proni.gov.uk
Ferguson, Henry, **Castleavery**, D/654/A3/1B, Freeholder in www.proni.gov.uk
Ferguson, Hugh, Comber of **Ballyhanwood**; D, 16 Jun 1884 Aged 27; Grandson of Hugh & Isabella McClements; Gilnahirk Presbyterian Graveyard Mis, freepages.genealogy.rootsweb.ancestry.com/~rosdavies/
Ferguson, Hugh, Comber of **Castleavery**; Executor In The Will of Victor Mccracken In 1839; His Own Will Granted 15 Feb 1854 IIW # 22907 & 22683 . .
Ferguson Hugh **Castleavery Newtownards** Down: North Newtownards Guild Hall Ulster Covenant 1912 in www.proni.gov.uk
Ferguson, J James, Comber, Down: North, Comber, **Square (The)**, Ulster Covenant 1912 www.proni.gov.uk
Ferguson, James, Comber, D/654/A3/1Q, Freeholder in www.proni.gov.uk
Ferguson, James Mrs, Railway Street **Railway Street**, Comber **1907** street directory see www.lennonwylie.co.uk
Ferguson, Jane, **High Street** Comber, Down: North, Comber, **Square (The)**, Ulster Covenant 1912 www.proni.gov.uk
Ferguson Jane **Ballystockart** Down: North Comber 1st Presbyterian Church Ulster Covenant 1912 in www.proni.gov.uk
Ferguson , James **Ballyalton** , Newtownards Parish see Griffiths Valuation ~1863 several websites have details
Ferguson , Robert **Ballyalton** , Newtownards Parish see Griffiths Valuation ~1863 several websites have details
Ferguson John **Ballystockart** Down: North Comber The Square Ulster Covenant 1912 in www.proni.gov.uk
Ferguson, John, **Castle Street Comber** Householder in Griffiths Valuation ~1863 several websites have details
Ferguson, John, Comber, D/654/A3/1A, Freeholder in www.proni.gov.uk
Ferguson, John, Comber, D/654/A3/1B, Freeholder in www.proni.gov.uk
Ferguson, Maggie, **Ballyrainey** Comber, Down: North, Comber, 1st Presbyterian Church, Ulster Covenant 1912 www.proni.gov.uk
Ferguson, Maria Jane, **Ballyrainey** Comber, Down: North, Comber, Homes, Ulster Covenant 1912 www.proni.gov.uk
Ferguson, Mary, **High Street** Comber, Down: North, Comber, 1st Presbyterian Church, Ulster Covenant 1912 www.proni.gov.uk
Ferguson, Nathaniel , Comber Left A Will In 1836; Executor Was H Ferguson of **Castleavery** IIW # 22772, freepages.genealogy.rootsweb.ancestry.com/~rosdavies/ .
Ferguson, Nathaniel, The Moat **Moat (The)**, Comber **1907** street directory see www.lennonwylie.co.uk
Ferguson , Robert **Ballyalton** , Newtownards Parish see Griffiths Valuation ~1863 several websites have details
Ferguson, Robert, **Ballyrainey** Comber, Down: North, Comber, Various, Ulster Covenant 1912 www.proni.gov.uk
Ferguson, Robert, **Castleavery**, D/654/A3/1A, Freeholder in www.proni.gov.uk
Ferguson, Robert, **Castleavery**, D/654/A3/1B, Freeholder in www.proni.gov.uk
Ferguson, Susan, **Ballyrainey** Comber, Down: North, Comber, Homes, Ulster Covenant 1912 www.proni.gov.uk
Ferguson, William, **Ballyrickard** Householder in Griffiths Valuation ~1863 several websites have details
Ferguson, William, **Castleavery** Householder in Griffiths Valuation ~1863 several websites have details
Ferguson William **Ballystockart** Down: North Comber The Square Ulster Covenant 1912 in www.proni.gov.uk

Fetchy, John, **Bridge Street Comber** Householder in Griffiths Valuation ~1863 several websites have details

Film Making see **Beal**, J. David *Adventurous film making* London: Focal Press, 1980 269p., plates . Contains the chapter "The films of Roy Spence" which includes extracts from the script of **The Wishing stone**. For accounts of some of Spence's many film-making awards, see: **Newtownards Chronicle** 22 Dec 1977 p.14 and 16 Mar 1978 p.23; **County Down Spectator** 11 Dec 1981 p.27; **Belfast Telegraph** 6 May 1982 p.10; **County Down Spectator** 1 Apr 1983 p.8. and **Newtownards Chronicle** 8 Sept 1983 p.1. with acknowledgment to **The Education and Library Service of the South Eastern Education and Library Board**.

Finan, Peter, **Ballygowan**, D/654/A3/1U, Freeholder in www.proni.gov.uk

Finan, Peter, **Ballygowan**, T/761/20, Freeholder in www.proni.gov.uk

Findspot Ballyloughan Findspot Of Urns J44687051 **Dow 010:057** see the Crown © database www.ehsni.gov.uk/nismrsearch

Findspot Town Parks (Comber) Findspot Of Urns J45986949 **Dow 010:027** see the Crown © database www.ehsni.gov.uk/other-index/content-databases/content-databases-nismr.htm

Finlay, Elizabeth, Miss. Comber Wife of Thomas Purdy; Mother of Elizabeth B, 1871 CR,

freepages.genealogy.rootsweb.ancestry.com/~rosdavies/

Finlay, Francis, **High Street** Comber, Down: North, Comber, 1st Presbyterian Church, Ulster Covenant 1912 www.proni.gov.uk

Finlay, Frank, engineer, High Street , **High Street**, Comber **1907** street directory see www.lennonwylie.co.uk

Finlay, James, **High Street** Comber, Down: North, Comber, Reading Room, Ulster Covenant 1912 www.proni.gov.uk

Finlay, Jane, **Market Street Comber** Householder in Griffiths Valuation ~1863 several websites have details

Finlay John **Clontenecally** D/654/A3/1A Freeholders in www.proni.gov.uk

Finlay John **Clontenecally** DOW/5/3/1 Freeholders in www.proni.gov.uk

Finlay, Katherine, Comber, Down: North, Comber, 1st Presbyterian Church, Ulster Covenant 1912 www.proni.gov.uk

Finlay, Letitia , Miss. Comber Wife of William Carleton; Mother of Letitia B, 1870 CR,

freepages.genealogy.rootsweb.ancestry.com/~rosdavies/

Finlay, Letitia , Miss. Comber Wife of Wilson Kinnaghan; Mother of Mary B, 1869 CR .

Finlay, Maggie, **High Street** Comber, Down: North, Comber, **Square (The)**, Ulster Covenant 1912 www.proni.gov.uk

Finlay, Martha Ellen, **Mill Street** Comber, Down: North, Comber, Orange Hall, Ulster Covenant 1912 www.proni.gov.uk

Finlay, Mrs, **High Street** Comber, Down: North, Comber, 1st Presbyterian Church, Ulster Covenant 1912 www.proni.gov.uk

Finlay, Robert, Comber Co Down, England: Manchester, Manchester, 20 Bryenuse Street, Manchester, Ulster Covenant 1912 www.proni.gov.uk

Finlay, William, **Clontenecally**, D/654/A3/1N, Freeholder in www.proni.gov.uk

Finlay, William, **Clontenecally**, D/654/A3/1S, Freeholder in www.proni.gov.uk

Finlay John **Clontnakelly** D/654/A3/1B Freeholders in www.proni.gov.uk

Finlay John **Clontnakelly** D/654/A3/1B Freeholders in www.proni.gov.uk

Finley William **Clontinecally** DOW/5/3/2 Freeholders in www.proni.gov.uk

First Ards library [The] . *Comber Society for Acquiring Knowledge*. [County Down Spectator](#) 18 Jan 1936 p.5 with acknowledgment to **The Education and Library Service of the South Eastern Education and Library Board**.

First Comber Presbyterian Church; *Year book and calendar 1934* Comber, First Comber Presbyterian Church . 1934 Described as Fcpc by NI Libraries holdings

First Comber Presbyterian Church *Year Book and Calendar 1934* Comber: the church 1934 Iip Contains a history of the church and local trade advertisements of the period. with acknowledgment to **The Education and Library Service of the South Eastern Education and Library Board**.

First Comber Presbyterian Church see *These Three Hundred Years 1645-1945 and Twenty-Five More: First Comber Presbyterian Church (1970)* from Len Ball & Desmond Rainey's 'A Taste..'

First Comber Presbyterian Church; *Year book and calendar 1934* Comber, First Comber Presbyterian Church . 1934 Described as Fcpc by NI Libraries holdings

First Comber Presbyterian Church hall High Street Comber BT23 5HL ID 6647 HB24/15/033 Hall see the Crown © database www.ehsni.gov.uk/buildlist.

Fisher, Alexander, **Mill View** Comber, Down: North, Comber, Orange Hall, Ulster Covenant 1912 www.proni.gov.uk

Fisher, Alexander, **Mill View** Comber, Down: North, Comber, Reading Room, Ulster Covenant 1912 www.proni.gov.uk

Fisher, Benjamin, **Bridge Street Comber** Householder in Griffiths Valuation ~1863 several websites have details

Fisher, Catherine, Miss. Comber Wife of Hugh Grahams; Mother of William B, 1869 CR,

freepages.genealogy.rootsweb.ancestry.com/~rosdavies/

Fisher, Edward, **Ballymalady** Householder in Griffiths Valuation ~1863 several websites have details

Fisher, Ellen Jane, **High Street** Comber, Down: North, Comber, 1st Presbyterian Church, Ulster Covenant 1912 www.proni.gov.uk

Fisher, George, Comber, Down: North, Comber, Orange Hall, Ulster Covenant 1912 www.proni.gov.uk

Fisher Harry **Camperdown Dundonald** Down: North Dundonald Old Schoolroom and Rectory Ulster Covenant 1912 in www.proni.gov.uk

Fisher Jack **Camperdown Dundonald** Down: North Dundonald Old Schoolroom and Rectory Ulster Covenant 1912 in www.proni.gov.uk

Fisher, James, **Camperdown**, in Clergy and Gentry section, , **Camperdown**, , Comber **1880** street directory see www.lennonwylie.co.uk

Fisher, James, **Camperdown**, Inhabitants Street Directory Extract in OS Comber 1900 Sheet 37, www.alangodfrey.com

Fisher, James, **Camperdown** **Camperdown** Comber **1907** street directory see www.lennonwylie.co.uk

Fisher, James, Comber, Down: North, Comber, **Square (The)**, Ulster Covenant 1912 www.proni.gov.uk

Fisher, Robert James, **High Street** Comber, Down: North, Comber, Orange Hall, Ulster Covenant 1912 www.proni.gov.uk

Fisher, Robert, Comber, Down: North, Comber, **Square (The)**, Ulster Covenant 1912 www.proni.gov.uk

Fisher, Samuel, **Ballyhanwood** Householder in Griffiths Valuation ~1863 several websites have details

Fisher, Sarah, **Ballymalady** Householder in Griffiths Valuation ~1863 several websites have details

Fisher, Sarah, Miss. Comber Wife of Joshua McMaster; Mother of Samuel B, 1866 & James B, 1867 CR,

freepages.genealogy.rootsweb.ancestry.com/~rosdavies/

Fisher, Susan, **Mill Street** **Comber** Householder in Griffiths Valuation ~1863 several websites have details

Fisher **jim to recheck open garden day on Glen road early 2000's**

Fishtrap Stone and wood Ogilby Island Stone And Wooden Fishtrap Scheduled J507686 [Mrd 148:006](#) see the Crown © database www.ehsni.gov.uk/other-index/content-databases/content-databases-nismr.htm

Fitchie, James, **Ballycreelly** Householder in Griffiths Valuation ~1863 several websites have details

Fitchie, James, Comber Son of John & Agnes; Married Sarah Ray 11 Dec 1849; Father of Female Child B, 11 Jun 1865 BVR; CR,

freepages.genealogy.rootsweb.ancestry.com/~rosdavies/

Fitchie, Jane, Comber, Down: North, Comber, **Square (The)**, Ulster Covenant 1912 www.proni.gov.uk

Fitchie, Robert, Comber Husband of Agnes Coulter/ Coultard; Father of Agnes B, 6 May 1865 & Robert B, 31 Jan 1870 & James B, 14 Aug 1874 CR, freepages.genealogy.rootsweb.ancestry.com/~rosdavies/

Fitzimons, Eliza, **Bridge Street Comber** Householder in Griffiths Valuation ~1863 several websites have details

Fitzomens, William, Comber, Down: North, Comber, **Square (The)**, Ulster Covenant 1912 www.proni.gov.uk

Fitzpatrick, Lauren, **Ballyrussell**, D/654/A3/1G, Freeholder in www.proni.gov.uk

Fitzpatrick, Laurence, **Ballyrussell**, D/654/A3/1U, Freeholder in www.proni.gov.uk

Fitzsimmons Thomas **Tullygirvan** Down: North Ballygowan Orange Hall & Church Ulster Covenant 1912 in www.proni.gov.uk

Flanagan Patrick **Carnesure** D/654/A3/1A Freeholders in www.proni.gov.uk

Flanigan Edward **Ballyrussell**, D/654/A3/1U Freeholders in www.proni.gov.uk

Flanigan John **Ballyrussell**, D/654/A3/1U Freeholders in www.proni.gov.uk

Flax Mills etc , see **Green**, E.R.R. *The industrial archaeology of County Down* Belfast: H.M.S.O'-, 1963 99p., 93 plates Data on the flour and flax mills, windmill and distilleries in Comber town and parish, with map grid references. with acknowledgment to **The Education and Library Service of the South Eastern Education and Library Board**.

Flax spinning factory, a former), 44 Ballyknockan Road, Tullygarvan, Ballygowan, BT23 6NR ID 11788 HB24/16/061 Farm Buildings see the Crown © database www.ehsni.gov.uk/buildlist.

Flecher, Henry McDonald *Poems, songs and ballads* Belfast: James Reed, 1866 240p. Contains: reply to an epistle from Robert Huddleston, Moneyreagh (Comber, March 1860) and, Epistle to W. Keenan. Flecher was from Ballinderry. In his early years he was a national school teacher, and taught at Ballymaglaff, near Comber. He humorously describes the locality of his school thus- "first there

was the teaching house, then there was the preaching house, and the whiskey house between". He contributed poetry to the Northern Whig before emigrating to Texas in 1870. He died in 1902 . with acknowledgment to **The Education and Library Service of the South Eastern Education and Library Board**.

Fleeman, Joseph, Market Street Comber Householder in Griffiths Valuation ~1863 several websites have details

Fleming, Elizabeth, Mill Street Comber Householder in Griffiths Valuation ~1863 several websites have details

Fleming, Hugh, Ballymagaughey Householder in Griffiths Valuation ~1863 several websites have details

Fleming, Hugh, Cullintraw, Householder in Griffiths Valuation ~1863 several websites have details

Fleming, James S, Comber, D/654/A3/1A, Freeholder in www.proni.gov.uk

Fleming, James, Comber Surgeon & Apothecary; Death Notice 15 Jun 1793 NS,

freepages.genealogy.rootsweb.ancestry.com/~rosdavies/, .

Fleming, James, Lisleen Householder in Griffiths Valuation ~1863 several websites have details

Fleming, John, Comber Husband of Mary Dick; Father of David B, 4 Jul 1868 CR

freepages.genealogy.rootsweb.ancestry.com/~rosdavies/

Fleming John Tullygirvan Down: North Ballygowan Orange Hall & Church Ulster Covenant 1912 in [Ulster Covenant 1912 in www.proni.gov.uk](http://www.proni.gov.uk)

Fleming John Tullygirvan Down: North Ballygowan Orange Hall & Church Ulster Covenant 1912 in [Ulster Covenant 1912 in www.proni.gov.uk](http://www.proni.gov.uk)

Fleming Mary E Tullygirvan Down: North Ballygowan Orange Hall & Church Ulster Covenant 1912 in [Ulster Covenant 1912 in www.proni.gov.uk](http://www.proni.gov.uk)

Fleming, Mary, Anne, Castle Street Comber Householder in Griffiths Valuation ~1863 several websites have details

Fleming, Matthew, Mount Alexander Householder in Griffiths Valuation ~1863 several websites have details

Fleming, Minnie, Comber, Down: North, Donaghadee, Donaghadee, Ulster Covenant 1912 www.proni.gov.uk

Flemming, Anna, Miss, Comber Wife of William Chancellor; Mother of Female Child B, 1874 CR,

freepages.genealogy.rootsweb.ancestry.com/~rosdavies/

Flemming, Hugh, Comber Husband of Jane Mcmillen; Father of James B, 29 Oct 1870 CR,

freepages.genealogy.rootsweb.ancestry.com/~rosdavies/

Flemming, John, Comber Husband of Mary Beck; Father of Mary Ann B, 15 Oct 1870 CR,

freepages.genealogy.rootsweb.ancestry.com/~rosdavies/,

Flemming, Martha, Miss. Comber Wife of Alexander Dobbin; Mother of Jane B, 1869 CR,

freepages.genealogy.rootsweb.ancestry.com/~rosdavies/

Flemming, Mrs, Comber Taught Needlework At Comber School In 1836, East Side of **Square (The)**, V7 P 34 OSM,

freepages.genealogy.rootsweb.ancestry.com/~rosdavies/

Fletcher, Henry, Moneyreagh Householder in Griffiths Valuation ~1863 several websites have details

Flood John Clontinacally DOW/5/3/2 [Freeholders in www.proni.gov.uk](http://www.proni.gov.uk)

Flood protection see Northern Ireland Government; Dept. of Agriculture Drainage Division; *Comber flood protection scheme report no 02, Proposals for protection works.* Belfast? NI Dept Agriculture Drainage Division. 1983

Flour and Flax Mills, Windmill and Distilleries see Green, E.R.R. *The industrial archaeology of County Down* Belfast: H.M.S.O'-, 1963 99p., 93 plates Data on the flour and flax mills, windmill and distilleries in Comber town and parish, with map grid references. with acknowledgment to **The Education and Library Service of the South Eastern Education and Library Board**.

Flow (the) Cattogs, Robinson, John, The Flow, Cattogs , Comber **1907** street directory see www.lennonwylie.co.uk

Floyd, James, Crossnacreevy Householder in Griffiths Valuation ~1863 several websites have details

Folksong in Comber area see under name eg Maid of Comber(A)

Ford, The , Comber See **Duggan, George** Chester. The following biographical entry of G.C. Duggan of The Ford, Comber

Forde { The }, a residence 14 Ballydrain Road, Cattogs, Comber, BT23 5SR ID 12659 HB24/15/047 House see the Crown © database www.ehsni.gov.uk/buildlist.

Forde, James, Publican, High Street , Inhabitants Street Directory Extract in OS Comber 1900 Sheet 37, www.alangodfreymaps.co.uk

Forde, Robert, Ballyloughan, ARM/5/2/5, Freeholder in www.proni.gov.uk

Foreman, Thomas, Comber, D/654/A3/1B, Freeholder in www.proni.gov.uk

Forster, William, Ballystockart, D/654/A3/1A, Freeholder in www.proni.gov.uk

Fortification (Site Mount Alexander Fortification (Site Of): Mount Alexander Castle J45566974 [Dow 010:028](http://www.ehsni.gov.uk/nismrsearch) see the Crown © database www.ehsni.gov.uk/nismrsearch

Fortification (Site Mount Alexander Fortification (Site Of): Mount Alexander Castle J45566974 [Dow 010:028](http://www.ehsni.gov.uk/nismrsearch) see the Crown © database www.ehsni.gov.uk/nismrsearch

Foster, James, Ballyloughan, ARM/5/2/5, Freeholder in www.proni.gov.uk

Foster, James, Ballyloughan, ARM/5/2/9, Freeholder in www.proni.gov.uk

Foster, James, Ballyloughan, D/1928/F/40, Freeholder in www.proni.gov.uk

Foster, William, Ballystockart, D/654/A3/1B, Freeholder in www.proni.gov.uk

Foster, William, Ballystockart, DOW/5/3/1, Freeholder in www.proni.gov.uk

Foundation stone of new Comber factory laid (Albion Ltd.) County Down Spectator 24 Jun 1960 p.5 with acknowledgment to **The Education and Library Service of the South Eastern Education and Library Board.**

Frame, Anna J, **Ballymaleddy** Comber, Down: North, Comber, **Square (The)**, and Houses, Ulster Covenant 1912 www.proni.gov.uk

Frame, Anthony, **Monlough**, D/654/A3/1B, Freeholder in www.proni.gov.uk

Frame, Anthony, **Monlough**, D/654/A3/1B, Freeholder in www.proni.gov.uk

Frame, Anthony, **Monlough**, D/654/A3/1B, Freeholder in www.proni.gov.uk

Frame, Anthony, **Monlough**, D/654/A3/1B, Freeholder in www.proni.gov.uk

Frame, George, Comber Husband of Grace Wallace; Father of John B, 13 Oct 1867 & George B, 29 Aug 1870 CR,

freepages.genealogy.rootsweb.ancestry.com/~rosdavies/

Frame, Isabella, **Castle Street Comber** Householder in Griffiths Valuation ~1863 several websites have details

Frame, Isabella, **Monlough** Householder in Griffiths Valuation ~1863 several websites have details

Frame, James, Dr. Comber **Medical Practice** In Comber Established 1833; Supported By 450 Patients In 1836; One of The Founders of The Unitarian Church; Death Notice 17 May 1884 V7 P 34 OSM; NC, freepages.genealogy.rootsweb.ancestry.com/~rosdavies/

Frame, James, **High Street** Com'Householder in Griffiths Valuation ~1863 several websites have details

Frame, James, surgeon, High Street, , in Clergy and Gentry section, , , **surgeon**, , Comber **1880** street directory see

www.lennonwylie.co.uk

Frame, John, **Gransha** Householder in Griffiths Valuation ~1863 several websites have details

Frame, John, Comber of **Ballygowan**; A Farmer; Son of Hugh Also A Farmer; Married Joanna Galbraith of Ballyknock 19 Jul 1892 At

Linenhall Presbyterian Church, Belfast PR, freepages.genealogy.rootsweb.ancestry.com/~rosdavies/

Frame Mary Jane **Tullygirvan** Down: North Ballygowan Orange Hall & Church Ulster Covenant 1912 in Ulster Covenant 1912 in

www.proni.gov.uk

Frame, Mary Anne, Miss. Comber Wife of Andrew Smylie; Mother of Ann B, 1866 & Robert B, 1869 CR,

freepages.genealogy.rootsweb.ancestry.com/~rosdavies/,

Frame Samuel **Tullygirvan** Down: North Ballygowan Orange Hall & Church Ulster Covenant 1912 in Ulster Covenant 1912 in

www.proni.gov.uk

Frame, Thomas, **Ballymaleddy** Comber, Down: North, Comber, Various, Ulster Covenant 1912 www.proni.gov.uk

Frame, William, **Ballykeel** Householder in Griffiths Valuation ~1863 several websites have details

Frame, W. *Comber non-subscribing Presbyterian church 1838-1988, A short history* 1988

Frame, Rev. Wm. & Marshall Mrs E. *A History of Comber Non-Subscribing Presbyterian Church (1988) from* Len Ball & Desmond Rainey's 'A Taste..'

Fraser, Margaret, Miss. Comber Wife of Hector Mackenzie; Mother of Grace B, 1871 CR,

freepages.genealogy.rootsweb.ancestry.com/~rosdavies/

Frazer, Alexander, Comber, D/654/A3/1B, Freeholder in www.proni.gov.uk

Frazer, Alexander, Comber, DOW/5/3/2, Freeholder in www.proni.gov.uk

Frazer, James, **Trooperfield**, D/654/A3/1A, Freeholder in www.proni.gov.uk

Frazer, Margaret, **Castleaverry** Householder in Griffiths Valuation ~1863 several websites have details

Frazer, Richard, Comber Left A Will In 1839; Executor Was J, Patterson of **Moneyreagh** IIW # 24865,

freepages.genealogy.rootsweb.ancestry.com/~rosdavies/

Frazer, Robert, **Ballyalloy** Householder in Griffiths Valuation ~1863 several websites have details

Frazer, Robert, Comber B, Abt, 1796; Son of James Frazer & Susanah Kennedy; D, U, S, A, RAJ G8,

freepages.genealogy.rootsweb.ancestry.com/~rosdavies/

Frazier, James, Comber, DOW/5/3/2, Freeholder in www.proni.gov.uk

Frazier, William, **Ballystockart**, D/654/A3/1B, Freeholder in www.proni.gov.uk

Freeman, James, **Magherascouse** Householder in Griffiths Valuation ~1863 several websites have details

Frew, Elizabeth, **Moneyreagh** Householder in Griffiths Valuation ~1863 several websites have details

Frome, Hugh, **Ballycreelly** Householder in Griffiths Valuation ~1863 several websites have details

Frome, John, **Nurseryville** Householder in Griffiths Valuation ~1863 several websites have details

Frome, John, **Townparks** Householder in Griffiths Valuation ~1863 several websites have details

Frome, Robert, **Henryville** Householder in Griffiths Valuation ~1863 several websites have details

Frome, Robert, **Tullygarvan** Householder in Griffiths Valuation ~1863 several websites have details

Frome, Samuel, **Tullygarvan** Householder in Griffiths Valuation ~1863 several websites have details

Frome, William, **Carnasure** Householder in Griffiths Valuation ~1863 several websites have details

Fullerton, John, **Ballygowan**, D/1364/L/1, Freeholder in www.proni.gov.uk

Fulton, Daniel, **Cattogs**, DOW/5/3/2, Freeholder in www.proni.gov.uk

Fulton, Thomas, **Ballygowan**, D/654/A3/1A, Freeholder in www.proni.gov.uk

Fulton, Thomas, **Ballygowan**, D/654/A3/1B, Freeholder in www.proni.gov.uk

Funerary architecture see **Curl**, James Stevens Suggestion of permanence. Funerary architecture in the classical tradition **Country Life** 9 Sep 1982 p756-60 Includes the house vault erected by William Glenny Andrews in Comber with acknowledgment to **The Education and Library Service of the South Eastern Education and Library Board.**

Furney, John, **Moneyreagh** Householder in Griffiths Valuation ~1863 several websites have details

Gabbey, Agnes **Magherascouse** Down: North Ballygowan Orange Hall & Church Ulster Covenant 1912 in www.proni.gov.uk

Gabbey, Anna, **Castle Espie** Comber, Down: North, Comber, 1st Presbyterian Church, Ulster Covenant 1912 www.proni.gov.uk

Gabbey, Hugh, **High Street** Comber, Down: North, Comber, 1st Presbyterian Church, Ulster Covenant 1912 www.proni.gov.uk

Gabbey, Hugh, Comber of **Ballykeel**; Husband of Jane; Father of James; D, 25 Jan 1831 Aged 69; Comber Graveyard Mis, freepages.genealogy.rootsweb.ancestry.com/~rosdavies/

Gabbey, James, Comber, Down: North, Comber, **Square (The)**, Ulster Covenant 1912 www.proni.gov.uk

Gabbey, James, Comber of **Ballykeel**; Son of Hugh & Jane; Husband of Ellen; D, 22 Feb 1875 Aged 64; Comber Graveyard . freepages.genealogy.rootsweb.ancestry.com/~rosdavies/

Gabbey, John, Comber Husband of Eliza McCroskery; Father of William B, 17 Nov 1868 & William B, 30 Jun 1870 CR, freepages.genealogy.rootsweb.ancestry.com/~rosdavies/

Gabbey, Robert **Magherascouse** Down: North Ballygowan Orange Hall Ulster Covenant 1912 in www.proni.gov.uk

Gabbey, William, **Ballynickle** Comber, Down: North, Comber, **Square (The)**, Ulster Covenant 1912 www.proni.gov.uk

Gabbey, William, Mr, Comber Attended **Magherascouse** School; A Builder In Belfast C, 1890 Msch P12, freepages.genealogy.rootsweb.ancestry.com/~rosdavies/

Gabbie, Christina, **Ballykeigle** Comber, Belfast: East, Pottinger, Mountpottinger Presbyterian Church Lecture Hall, Ulster Covenant 1912 www.proni.gov.uk

Gabbie, James, **Castlespie** Comber, Down: North, Comber, Orange Hall, Ulster Covenant 1912 www.proni.gov.uk

Gabbie, Samuel, **Ballylighorn** Comber, Down: North, Comber, Orange Hall, Ulster Covenant 1912 www.proni.gov.uk

This is Tullynakill Parish as well as Castle Espie

Gabby, John, **Cattogs** Householder in Griffiths Valuation ~1863 several websites have details

Gabby, Robert, **Magherascouse** Householder in Griffiths Valuation ~1863 several websites have details

Gabby, William, **Ballykeel**, D/654/A3/1A, Freeholder in www.proni.gov.uk

Galbraith, Alexander, **Granshaw**, D/654/A3/1B, Freeholder in www.proni.gov.uk

Galbraith, Alice Isabella, **Brownlow Street** Comber, Down: North, Comber, Orange Hall, Ulster Covenant 1912 www.proni.gov.uk

Galbraith, David Francis, **Brownlow Street** Comber, Down: North, Comber, Orange Hall, Ulster Covenant 1912 www.proni.gov.uk

Galbraith, David, Comber Husband of Agnes Barry Watson; Father of David B, 14 Mar 1874 CR,

freepages.genealogy.rootsweb.ancestry.com/~rosdavies/

Galbraith, David, Comber Married Isabella Lamont Abt, 1829; Father of James & Mary RAJ G9/73 , ..

Galbraith, David, **Ballygowan**, Down: North, **Ballygowan**, Orange Hall & Church, Ulster Covenant 1912 in www.proni.gov.uk

Galbraith, Elizabeth Isabella, **Brownlow Street** Comber, Down: North, Comber, Orange Hall, Ulster Covenant 1912 www.proni.gov.uk

Galbraith, Francis, **Ballycreelly** Householder in Griffiths Valuation ~1863 several websites have details

Galbraith, Garton, **Ballyhanwood** Householder in Griffiths Valuation ~1863 several websites have details

Galbraith, John, **Harriet Vale** Householder in Griffiths Valuation ~1863 several websites have details

Galbraith, Joseph, **Harriet Vale** Householder in Griffiths Valuation ~1863 several websites have details

Galbraith, Mary, **High Street Comber** Householder in Griffiths Valuation ~1863 several websites have details

Galbraith, Matthew, **Mill Street** Comber, Down: North, Comber, **Square (The)**, Ulster Covenant 1912 www.proni.gov.uk

Galbraith, Robert, **High Street Comber** Householder in Griffiths Valuation ~1863 several websites have details

Galbraith, Robert, **Townparks** Householder in Griffiths Valuation ~1863 several websites have details

[**Galbraith**, Robert Mill Street Comber,] Down: North, Comber, Orange Hall, Ulster Covenant 1912 www.proni.gov.uk

Note from DR suggests this is the identity of the UC query Bell?

Galbraith, Samuel, **Brownlow Street** Comber, Down: North, Comber, Orange Hall, Ulster Covenant 1912 www.proni.gov.uk

Galbraith, Samuel, Comber Husband of Susan Andrews; Father of Samuel B, 14 Apr 1868 CR .

freepages.genealogy.rootsweb.ancestry.com/~rosdavies/

Galbraith, Susanna, **Brownlow Street** Comber, Down: North, Comber, Orange Hall, Ulster Covenant 1912 www.proni.gov.uk

Galbraith, Thomas, **Ballyalton**, D/654/A3/1P, Freeholder in www.proni.gov.uk

Galbraith, Thomas, Comber & Ballyphilip Husband of Mary Jane Brown; Father of Elizabeth B, 16 Apr 1866 & At Portaferry, Thomas Hugh Hanna Galbraith B, 5 Jul 1868 CR, freepages.genealogy.rootsweb.ancestry.com/~rosdavies/

Galbreath, Samuel, **Gransha** , D/654/A3/1S, Freeholder in www.proni.gov.uk

Galiber, W J, Comber, Down: North, Comber, **Square (The)**, Ulster Covenant 1912 www.proni.gov.uk [/](#)

Note DR suggests Gabbie, JG wondered abt Gallagher

Gallagher, Hugh, **Ballygowan**, D/654/A3/1G, Freeholder in www.proni.gov.uk

Gallahar, Jane, Miss. . Comber Wife of William Drain; Mother of Mary B, 1868 CR,

freepages.genealogy.rootsweb.ancestry.com/~rosdavies/

Gallogher, Hugh, **Ballygowan**, D/654/A3/1U, Freeholder in www.proni.gov.uk

Galloway Hill , freepages.genealogy.rootsweb.ancestry.com/~rosdavies/ Comber Map Reference 21: 41/66 5km SW of Comber, **Note Dr suggests** Tullyhubbert townland

Galloway, James, **Carnasure** Householder in Griffiths Valuation ~1863 several websites have details

Galloway, Samuel, **High Street** Comber, Down: North, Comber, Reading Room, Ulster Covenant 1912 www.proni.gov.uk

Galloway, Samuel, **Magherascouse** Householder in Griffiths Valuation ~1863 several websites have details

Galloway, William, **Magherascouse** Householder in Griffiths Valuation ~1863 several websites have details

Galway, Agnes, **High Street** Comber, Down: North, Comber, 1st Presbyterian Church, Ulster Covenant 1912 www.proni.gov.uk

Galway, James, **Brownlow Street** Comber, Down: North, Comber, Orange Hall, Ulster Covenant 1912 www.proni.gov.uk

Galway, James, **McConnell's Row** Householder in Griffiths Valuation ~1863 several websites have details

Galway, John - listed as one of the 64 subscribers to Comber Farming Society 1818/9 No. 4

Galway, John and McConnells and Galway Clothes-shop see Pelan, Samuel. *A sketch of the Pelan family.* Extract published in [Lisburn Historical Society Journal](http://www.lisburn.com/books/historical_society/volume5/volume5_2.html) Volume 5. December, 1984. The well detailed extract covers life in the Comber, 1813-1824 And details his connections with *Messrs. Robert Kennedy and Co. Brewers at Comber, John Galway, McConnells and Galway Clothes-shop, Ralphs & Pelan* Brewers, Mr Stitt, Mr Montgomery, Doctor McCulloch, *Comber hunt, etc.* Source http://www.lisburn.com/books/historical_society/volume5/volume5_2.html.

Galway, John [ena,?] Comber, Down: North, Comber, 1st Presbyterian Church, Ulster Covenant 1912 www.proni.gov.uk

Galway, Katherine, Comber, Down: North, Comber, 1st Presbyterian Church, Ulster Covenant 1912 www.proni.gov.uk
Galway, Margaret, **Ballyloughan** Comber, Down: North, Comber, 1st Presbyterian Church, Ulster Covenant 1912 www.proni.gov.uk
Galway, Mary Ann, Comber, Down: North, Comber, 1st Presbyterian Church, Ulster Covenant 1912 www.proni.gov.uk
Galway, Mary Jane, **Belfast Road** Comber, Down: North, Comber, **Square (The)**, Ulster Covenant 1912 www.proni.gov.uk
Galway, R, Comber Member of **Ballygowan** Amateur Dramatic Society 9 Apr 1928 DR **Ballyaltkilligan** ,
freepages.genealogy.rootsweb.ancestry.com/~rosdavies/
Galway, Thomas, Comber, Down: North, Comber, **Square (The)**, Ulster Covenant 1912 www.proni.gov.uk
Galway, Wm - listed as one of the 64 subscribers to Comber Farming Society 1818/9 No. 61
Galway, William, Comber, Down: North, Comber, **Square (The)**, Ulster Covenant 1912 www.proni.gov.uk
Galway, William, **Mill Street Comber** Householder in Griffiths Valuation ~1863 several websites have details
Galway, William, **Nurseryville** Householder in Griffiths Valuation ~1863 several websites have details

Gamble, Alexander, **Ballymegaughey** Comber, Down: North, Comber, Various, Ulster Covenant 1912 www.proni.gov.uk
Gamble, Alexander, **Ballynickle** Comber, Down: North, Comber, **Square (The)**, Ulster Covenant 1912 www.proni.gov.uk
Gamble, Annie, **Ballymegaughey** Comber, Down: North, Comber, **Square (The)**, and Houses, Ulster Covenant 1912
www.proni.gov.uk
Gamble, James, Comber, Down: North, Comber, **Square (The)**, Ulster Covenant 1912 www.proni.gov.uk
Gamble, John, **Ballybeen**, D/654/A3/1B, Freeholder in www.proni.gov.uk
Gamble, John, **Cherryvalley** Comber, Belfast: South, Saint Anne's, City Hall, Ulster Covenant 1912 www.proni.gov.uk
Gamble, Robert, **Edenslate**, D/654/A3/1A, Freeholder in www.proni.gov.uk
Gamble, Robert, **Edenslate**, D/654/A3/1B, Freeholder in www.proni.gov.uk
Gamble, Sarah, **Belfast Road** Comber, Down: North, Comber, **Square (The)**, Ulster Covenant 1912 www.proni.gov.uk
Gamble, William, **Ballyrush** Householder in Griffiths Valuation ~1863 several websites have details
Gamble, William, Comber **Session Clerk At Presbyterian Church** ; Wrote A Testimonial For Elizabeth Abernethy To Introduce Her To The Ballynahinch Presbyterian Church 2 Mar 1723 BPCR, freepages.genealogy.rootsweb.ancestry.com/~rosdavies/

Garrett, Maria, Solitude **Ballygowan**, Down: North, **Ballygowan**, Orange Hall & Church, Ulster Covenant 1912 in www.proni.gov.uk

Gannon, David, **Ballygowan** Householder in Griffiths Valuation ~1863 several websites have details
Gannon, David, **Magherascouse** Householder in Griffiths Valuation ~1863 several websites have details
Gannon, Robert, **Magherascouse** Householder in Griffiths Valuation ~1863 several websites have details

Gardens Open , 2005? At Comber, Mrs Beatrice Fisher, Flax **Mill House**, **117 Glen Road**, ref NT

Gardiner, John, **Ballyloughan** Householder in Griffiths Valuation ~1863 several websites have details

Gardner, John, Comber Husband of Sarah Jane Perry; Father of Male Child B, 13 May 1865 & Mary B, 27 May 1866 & Francis B, 21 Feb 1868 & Susanna B, 26 Oct 1870 CR, freepages.genealogy.rootsweb.ancestry.com/~rosdavies/

Garrett, Ann Jane, Comber, Down: North, Comber, **Square (The)**, Ulster Covenant 1912 www.proni.gov.uk
Garrett, David **Lisleen** Down: North Moneyreagh Moneyrea Orange Hall Ulster Covenant 1912 in www.proni.gov.uk
Garrett, Eliza **Tullygirvan** Down: North Ballygowan Orange Hall & Church Ulster Covenant 1912 in [Ulster Covenant 1912 in www.proni.gov.uk](http://www.proni.gov.uk)
Garrett, Elizabeth **Ballybeen** Down: North Ballygowan Orange Hall & Church Ulster Covenant 1912 in www.proni.gov.uk
Garrett, Hugh **Ballybeen** Down: North Ballygowan Orange Hall Ulster Covenant 1912 in www.proni.gov.uk
Garrett, Hugh **Tullygirvan** Down: North Ballygowan Orange Hall Ulster Covenant 1912 in [Ulster Covenant 1912 in www.proni.gov.uk](http://www.proni.gov.uk)
Garrett, Hugh **Tullygirvan** Down: North Ballygowan Orange Hall Ulster Covenant 1912 in [Ulster Covenant 1912 in www.proni.gov.uk](http://www.proni.gov.uk)
Garrett, James, Mr, Comber Helped Lay The Foundation Stone For **Ballygowan** Presbyterian Church 14 Aug 1837 Msch P10, freepages.genealogy.rootsweb.ancestry.com/~rosdavies/
Garrett, James, **Tullyhubbert** Householder in Griffiths Valuation ~1863 several websites have details
Garrett, John **Ballybeen** Down: North Ballygowan Orange Hall Ulster Covenant 1912 in www.proni.gov.uk Garrett, Hugh, **Tullygarvan** Householder in Griffiths Valuation ~1863 several websites have details
Garrett, John **Lisleen** Down: North Moneyreagh Moneyrea Orange Hall Ulster Covenant 1912 in www.proni.gov.uk
Garrett, John **Tullyhubbert** Down: North Ballygowan Orange Hall & Church Ulster Covenant 1912 in www.proni.gov.uk
Garrett, John, John Kilmood & Comber Husband of Ellen Croskery; Father of Ann B, 1 May 1866 & Samuel B, 4 Mar 1869 CR, freepages.genealogy.rootsweb.ancestry.com/~rosdavies/
Garrett, John, **Tullygarvan** Householder in Griffiths Valuation ~1863 several websites have details
Garrett, Joseph, **Ballygowan** Householder in Griffiths Valuation ~1863 several websites have details
Garrett, Joseph, **Belfast Road** Comber, Down: North, Comber, Orange Hall, Ulster Covenant 1912 www.proni.gov.uk
Garrett, Joseph, Comber Husband of Elizabeth Potter; Father of Hugh B, 7 Feb 1869 CR, freepages.genealogy.rootsweb.ancestry.com/~rosdavies/
Garrett, Maria, Solitude **Ballygowan**, Down: North, **Ballygowan**, Orange Hall & Church, Ulster Covenant 1912 in www.proni.gov.uk
Garrett, Martha, Comber, Down: North, Comber, **Square (The)**, Ulster Covenant 1912 www.proni.gov.uk
Garrett, Mary Eliza, Miss. Comber Wife of Fletcher McWilliams; Mother of Susanna B, 1869 CR, freepages.genealogy.rootsweb.ancestry.com/~rosdavies/
Garrett, Mary **Granshaw** Down: North Comber Homes Ulster Covenant 1912 www.proni.gov.uk
Garrett, Mary **Granshaw** Down: North Moneyreagh Moneyrea Orange Hall Ulster Covenant 1912 www.proni.gov.uk
Garrett, Mary **Granshaw** Down: North Moneyreagh Moneyrea Orange Hall Ulster Covenant 1912 in www.proni.gov.uk
Garrett, Mary J **Granshaw** Down: North Comber Homes Ulster Covenant 1912 www.proni.gov.uk
Garrett, Robert Henry **Granshaw Comber** Down: North Comber Orange Hall Ulster Covenant 1912 www.proni.gov.uk
Garrett, Robert Henry **Granshaw Comber** Down: North Comber Orange Hall Ulster Covenant 1912 www.proni.gov.uk
Garrett, Robert **Tullygirvan** Down: North Ballygowan Orange Hall & Church Ulster Covenant 1912 in [Ulster Covenant 1912 in www.proni.gov.uk](http://www.proni.gov.uk)
Garrett, Rufus **Granshaw Comber** Down: North Comber Orange Hall Ulster Covenant 1912 www.proni.gov.uk
Garrett, Rufus **Granshaw Comber** Down: North Comber Various Ulster Covenant 1912 www.proni.gov.uk

Garrett, Rufus, **Gransha** w Comber, Down: North, Comber, Orange Hall, Ulster Covenant 1912 www.proni.gov.uk
Garrett, Rufus, **Gransha** w Comber, Down: North, Comber, Various, Ulster Covenant 1912 www.proni.gov.uk
Garrett, Samuel, Comber Husband of Jane Cochran; Father of Jane Robinson Garrett B, 2 Dec 1868 CR, freepages.genealogy.rootsweb.ancestry.com/~rosdavies/
Garrett, Samuel, **Harriet Vale** Householder in Griffiths Valuation ~1863 several websites have details
Garrett, Thomas, Comber Husband of Jane Craig; Father of James Alice Garrett B, 23 Mar 1871 CR, freepages.genealogy.rootsweb.ancestry.com/~rosdavies/
Garrett, Wales, Comber Father of Elizabeth, Samuel, Alexander, Wales, Eliza & Mary; **Gransha** Presbyterian Graveyard Mis, William Garret, **Annahilt of Clintough**; Will Probated 1835 IIW V4 P46, [.Check entry](#)
freepages.genealogy.rootsweb.ancestry.com/~rosdavies/
Garrett, William James **Tullygirvan** Down: North Ballygowan Orange Hall Ulster Covenant 1912 in Ulster Covenant 1912 in www.proni.gov.uk
Garrett, William, Comber Husband of Elizabeth Carson; Father of Thomas B, 24 May 1871 CR, freepages.genealogy.rootsweb.ancestry.com/~rosdavies/

Gas works JG notes this appears on the revisions 6" 1858 OS Map

Gass, William, Comber, DOW/5/3/2, Freeholder in www.proni.gov.uk

Gate lodge to former Ballyalolly House, 20 Ballyalolly Road, Comber, BT23 5PN ID 11761 HB24/16/025 Gates/ Screens/ Lodges see the Crown © database www.ehsni.gov.uk/buildlist.

Gate lodge to former Ballybeen House, [40] Hillsborough Road, Ballybeen, Comber, BT23 5PW ID 5346 HB24/16/021 Gates/ Screens/ Lodges see the Crown © database www.ehsni.gov.uk/buildlist.

Gate screen, [40] Hillsborough Road, Ballybeen, Comber, BT23 5PW ID 9044 HB24/16/020 Gates/ Screens/ Lodges see the Crown © database www.ehsni.gov.uk/buildlist.

Gates at Comber Non-subscribing Presbyterian Church Mill Street Comber ID 12814 HB24/15/034 D Gates/ Screens/ Lodges see the Crown © database www.ehsni.gov.uk/buildlist.

Gateway at Andrews flax spinning mill, Comber ** See General Comments ** ID 13010 HB24/15/035 see the Crown © database www.ehsni.gov.uk/buildlist.

Gaugh, Nathaniel, **Bridge Street Comber** Householder in Griffiths Valuation ~1863 several websites have details

Gausson, John, Esq, **Newry Marriage** To Miss. Andrews of Comber 17 Nov 1780 BN; OFN P 244, freepages.genealogy.rootsweb.ancestry.com/~rosdavies/

Gawdy David **Crossnacreevy** D/654/A3/1N Freeholders in www.proni.gov.uk

Gebbie, Beryl *is a Ros davies supplier of information.*

Gebey, John, Comber of **Ballykeel**; Husband of Jane Sprot Who D, D, 9 Apr 1683; Comber Graveyard Mis, freepages.genealogy.rootsweb.ancestry.com/~rosdavies/

Geddis, Francis, Comber, Down: North, Comber, Orange Hall, Ulster Covenant 1912 www.proni.gov.uk
Geddis, Lizzie, **High Street** Comber, Down: North, Comber, 1st Presbyterian Church, Ulster Covenant 1912 www.proni.gov.uk
Geddis, Maggie, **Glen View** Comber, Down: North, Comber, Orange Hall, Ulster Covenant 1912 www.proni.gov.uk
Geddis, W. T., merchant tailor, Comber **1907** street directory see www.lennonwylie.co.uk

Geddis's Band Comber of **Ballygowan**; Played at Kilmore Parish Church Fund raising 16 Jun 1939 DR, freepages.genealogy.rootsweb.ancestry.com/~rosdavies/

Gelston, Alexander, **Ballykeel** Householder in Griffiths Valuation ~1863 several websites have details
Gelston, David, **Ballykeel** Householder in Griffiths Valuation ~1863 several websites have details
Gelston, David, Comber Husband of Susanna Maxwell; Father of Ann Isabella Dobbin Gelston B, 14 Aug 1870 & John Alexander B, 25 Sep 1868 CR, freepages.genealogy.rootsweb.ancestry.com/~rosdavies/,
Gelston Georgina M **Ballyhanwood Knock Belfast** Belfast: South Saint Anne's Old Town Hall Ulster Covenant 1912 in www.proni.gov.uk
Gelston, H, **Stonehall**, Inhabitants Street Directory Extract in OS Comber 1900 Sheet 37, www.alangodfrey.com
Gelston, Henry, H, **Ballycreelly** Householder in Griffiths Valuation ~1863 several websites have details
Gelston, James **Ballyhanwood** Down: North Newtownbreda Orange Hall, Castlereagh Ulster Covenant 1912 in www.proni.gov.uk
Gelston James **Crossmacreevy** Down: North Moneyreagh Moneyrea Orange Hall Ulster Covenant 1912 in www.proni.gov.uk
Gelston Jane **Ballyhanwood Knock Belfast** Belfast: South Saint Anne's Old Town Hall Ulster Covenant 1912 in www.proni.gov.uk
Gelston, Jane, Miss. Comber Wife of John Maxwell; Mother of James B, 1865 & Arthur B, 1868 & Hamilton B, 1870 CR, freepages.genealogy.rootsweb.ancestry.com/~rosdavies/
Gelston Jane **Crossnacreevy** Down: North Moneyreagh Moneyrea Orange Hall Ulster Covenant 1912 in www.proni.gov.uk
Gelston John **Crossmacreevy** Down: North Moneyreagh Moneyrea Orange Hall Ulster Covenant 1912 in www.proni.gov.uk
Gelston, Robert, **Ballykeel** Householder in Griffiths Valuation ~1863 several websites have details
Gelston, Samuel, **Granshaw**, D/654/A3/1A, Freeholder in www.proni.gov.uk
Gelston, Samuel, **Granshaw**, D/654/A3/1B, Freeholder in www.proni.gov.uk

Geology see **Hull, E. & others** *Memoirs of the geological survey,...*

Geological Survey, Ireland Around Bangor, Newtownards, Comber And Saintfield, In The County of Down / By Edward Hull, J, L, Warren And W, B, Leonard; With Palaeontological Notes By W, H, Baily , Series Memoirs of The Geological Survey, Ireland , Published Dublin : H, M, S, O, 1871, Collation 46 P, Illus Control Number T4387059, QE265, G4 Location Queens.

George, Jane, **Ballygowan**, Down: North, **Ballygowan**, Orange Hall & Church, Ulster Covenant 1912 in www.proni.gov.uk
George, William, **Tullyhubbert** Householder in Griffiths Valuation ~1863 several websites have details

Gibson, Adam, Comber Husband of Annie Lowry; Father of Jane B, 23 May 1869 CR,
freepages.genealogy.rootsweb.ancestry.com/~rosdavies/

Gibson, Adam, Comber Husband of Christina Dunbar; Father of Sarah B, 1 Jul 1868 & David B, 6 Feb 1870 CR, .

Gibson, Adam, **Glass Moss** Householder in Griffiths Valuation ~1863 several websites have details

Gibson, Agnes, **Brownlow Street** Comber, Down: North, Comber, 1st Presbyterian Church, Ulster Covenant 1912 www.proni.gov.uk

Gibson, Agnes, **Ballygowan**, Down: North, **Ballygowan**, Orange Hall & Church, Ulster Covenant 1912 in www.proni.gov.uk

Gibson, Agnes, **Ballygowan**, Down: North, **Ballygowan**, Orange Hall & Church, Ulster Covenant 1912 in www.proni.gov.uk

Gibson, Agnes, **Mill Street** Comber, Down: North, Comber, 1st Presbyterian Church, Ulster Covenant 1912 www.proni.gov.uk

Gibson, Alexander, **Monlough** Householder in Griffiths Valuation ~1863 several websites have details

Gibson, Andrew, **Clontonecally**, D/654/A3/1N, Freeholder in www.proni.gov.uk

Gibson, Andrew, **Clontonecally**, D/654/A3/1S, Freeholder in www.proni.gov.uk

Gibson Andrew **Crossnacreevy** Down: North Moneyreagh Moneyrea Orange Hall Ulster Covenant 1912 in www.proni.gov.uk

Gibson, Ann, Miss. Comber Wife of John Mulvenny; Mother of Ann B, 1865 CR,

freepages.genealogy.rootsweb.ancestry.com/~rosdavies/

Gibson, Anne, **Magherascouse** Householder in Griffiths Valuation ~1863 several websites have details

Gibson, Annie, **Ballykeigle** Comber, Down: North, Florida, **Killmood**, Ulster Covenant 1912 www.proni.gov.uk

Gibson, David, Comber of **Magherascouse**; A Freehold Farmer In 1766 Held From Lord Londonderry FR.

Gibson, David, Comber of **Magherascouse**; A Freehold Farmer In 1813 Held From Sir John Blackwood FR

Gibson, David, Comber A Pupil Then Teacher At **Magherascouse** School C, 1898 Msch P18,

freepages.genealogy.rootsweb.ancestry.com/~rosdavies/

Gibson, Eliza, **Mill Street** Comber Householder in Griffiths Valuation ~1863 several websites have details

Gibson, Eliza, **Mount Alexander** Householder in Griffiths Valuation ~1863 several websites have details

Gibson, Hugh, **Clontonakelly** Householder in Griffiths Valuation ~1863 several websites have details

Gibson, Hugh, **Clontonecally**, D/654/A3/1S, Freeholder in www.proni.gov.uk

Gibson Hugh **Clontonecally** D/654/A3/1S Freeholders in www.proni.gov.uk

Gibson Hugh **Tullyhubbert** Down: North Ballygowan Orange Hall & Church Ulster Covenant 1912 in www.proni.gov.uk

Gibson, Hugh, Hugh GIBSON , Comber of **Magherascouse**; A Freehold Farmer In 1790 FR,

freepages.genealogy.rootsweb.ancestry.com/~rosdavies/

Gibson, Hugh, **Mount Alexander** Householder in Griffiths Valuation ~1863 several websites have details

Gibson, Jacob, **Bridge Street Comber** Householder in Griffiths Valuation ~1863 several websites have details

Gibson, Jacob, saddler, Bridge Street , **Bridge Street**, Comber 1907 street directory see www.lennonwylie.co.uk

Gibson, Jacob, Comber Husband of Eliza Mccallister; Father of John B, 6 Jan 1868 CR ,

freepages.genealogy.rootsweb.ancestry.com/~rosdavies/

Gibson, Jacob, **Mount Alexander** Householder in Griffiths Valuation ~1863 several websites have details

Gibson, Jacob, **Saddler, Bridge Street** , Inhabitants Street Directory Extract in OS Comber 1900 Sheet 37,

www.alangodfreymaps.co.uk

Gibson, James, **Ballyrussell** Householder in Griffiths Valuation ~1863 several websites have details

Gibson, James, **Castle Street** Comber Householder in Griffiths Valuation ~1863 several websites have details

Gibson James **Clontencally** DOW/5/3/1 Freeholders in www.proni.gov.uk

Gibson James **Clontencally** D/654/A3/1A Freeholders in www.proni.gov.uk

Gibson James **Clontnakelly** D/654/A3/1B Freeholders in www.proni.gov.uk

Gibson James **Clontonecally** D/654/A3/1N Freeholders in www.proni.gov.uk

Gibson, James, **Clontonecally**, D/654/A3/1N, Freeholder in www.proni.gov.uk

Gibson, James, **Clontonecally**, D/654/A3/1S, Freeholder in www.proni.gov.uk

Gibson, James, **Henryville** Householder in Griffiths Valuation ~1863 several websites have details

Gibson, James, Comber of **Magherascouse**; A Freehold Farmer In 1790 FR, freepages.genealogy.rootsweb.ancestry.com/~rosdavies/,

Gibson, James, **Magherascouse** Householder in Griffiths Valuation ~1863 several websites have details

Gibson, James, **Mount Alexander**, D/654/A3/1Q, Freeholder in www.proni.gov.uk

Gibson, Jane, **Magherascouse** Householder in Griffiths Valuation ~1863 several websites have details

Gibson, Jeannie, **Ballygowan**, Down: North, **Ballygowan**, Orange Hall & Church, Ulster Covenant 1912 in www.proni.gov.uk

Gibson, John, **Ballykeel**, DOW/5/3/2, Freeholder in www.proni.gov.uk

Gibson, John, **Ballyraimey** Comber, Down: North, Comber, Various, Ulster Covenant 1912 www.proni.gov.uk

Gibson, John, **Bridge Street** Comber, Down: North, Comber, Orange Hall, Ulster Covenant 1912 www.proni.gov.uk

Gibson, John, **Bridge Street Comber** Householder in Griffiths Valuation ~1863 several websites have details

Gibson, John, Comber of **Magherascouse**; A Freehold Farmer In 1816 Held From Sir John Blackwood FR ,

freepages.genealogy.rootsweb.ancestry.com/~rosdavies/

Gibson, John, Comber of **Magherascouse**; A Freehold Farmer In 1818 Held From Lord Dufferin & Clandeboye FR ,

freepages.genealogy.rootsweb.ancestry.com/~rosdavies/

Gibson John **Moneyrea** Down: North Moneyreagh Moneyrea Orange Hall Ulster Covenant 1912 in www.proni.gov.uk

Gibson, John, Comber of **Monlough**; Will Granted 12 Nov 1853 IIW # 26005 , freepages.genealogy.rootsweb.ancestry.com/~rosdavies/

Gibson, John, Comber Received a prize at **Magherascouse** School Presentation Oct 1898 Msch P20,

freepages.genealogy.rootsweb.ancestry.com/~rosdavies/

Gibson, John, **Magherascouse** Householder in Griffiths Valuation ~1863 several websites have details

Gibson, John, Monlough, D/654/A3/1B, Freeholder in www.proni.gov.uk

Gibson, Joseph, Comber Member of **Ballygowan** Amateur Dramtic Society 9 Apr 1928 DR
freepages.genealogy.rootsweb.ancestry.com/~rosdavies/

Gibson, Joseph, Ballygowan, Down: North, **Ballygowan**, Orange Hall & Church, Ulster Covenant 1912 in www.proni.gov.uk

Gibson, L, Miss. Comber Member of **Ballygowan** Amateur Dramtic Society 9 Apr 1928 DR
freepages.genealogy.rootsweb.ancestry.com/~rosdavies/, S .,

Gibson, Laura, Miss. Comber Aged 19, Daughter of Sub, Postmaster At **Ballygowan**; In Bicycle Accident 12 Jun 1926
DR **Ballyaltikilligan** , freepages.genealogy.rootsweb.ancestry.com/~rosdavies/

Gibson, Lizzie, Mill Street Comber, Down: North, Comber, 1st Presbyterian Church, Ulster Covenant 1912 www.proni.gov.uk

Gibson, Margaret, Ballygowan, Down: North, **Ballygowan**, Orange Hall & Church, Ulster Covenant 1912 in www.proni.gov.uk

Gibson, Maria, Mill [St?] Comber, Down: North, Comber, 1st Presbyterian Church, Ulster Covenant 1912 www.proni.gov.uk

Gibson, Mary Ann, Miss. Comber Received a prize at **Magherascouse** School Presentation Oct 1898 Msch P20,
freepages.genealogy.rootsweb.ancestry.com/~rosdavies/

Gibson, Mary, Mill Street Comber, Down: North, Comber, **Square (The)**, Ulster Covenant 1912 www.proni.gov.uk

Gibson, Mary, Magherascouse Ballygowan, Down: North, Florida, Killmood, Ulster Covenant 1912 in www.proni.gov.uk

Gibson, Mary Agnes Morrow Magherascouse Down: North Ballygowan Orange Hall & Church Ulster Covenant 1912 in www.proni.gov.uk

Gibson Mrs Crossnacreevy Down: North Moneyreagh Moneyrea Orange Hall Ulster Covenant 1912 in www.proni.gov.uk

Gibson Patrick Clontonecally DOW/5/3/2 Freeholders in www.proni.gov.uk

Gibson, Patrick, Magherascouse Householder in Griffiths Valuation ~1863 several websites have details

Gibson, Patrick, Comber left a will in 1830; executor was John Mccline of **Monlough** IHW # 26033 ,
freepages.genealogy.rootsweb.ancestry.com/~rosdavies/

Gibson, Patrick, Comber of **Magherascouse**; A freehold farmer in 1766 held from Lord Londonderry FR ,
freepages.genealogy.rootsweb.ancestry.com/~rosdavies/

Gibson, R, Mr . Comber Chairman of **Ballygowan** Amateur Dramtic Society 9 Apr 1928 DR
freepages.genealogy.rootsweb.ancestry.com/~rosdavies/

Gibson, Robert, Ballygowan Householder in Griffiths Valuation ~1863 several websites have details

Gibson, Robert, Monlough, D/654/A3/1B, Freeholder in www.proni.gov.uk

Gibson, Robert, Monlough, D/654/A3/1B, Freeholder in www.proni.gov.uk

Gibson, Robert, Ballygowan, Down: North, **Ballygowan**, Orange Hall, Ulster Covenant 1912 in www.proni.gov.uk

Gibson, Samuel, Ballycreelly Householder in Griffiths Valuation ~1863 several websites have details

Gibson, Samuel, Clontonecally, D/654/A3/1S, Freeholder in www.proni.gov.uk

Gibson, Samuel, Lisleen , D/654/A3/1B, Freeholder in www.proni.gov.uk

Gibson, Samuel, Magherascouse Householder in Griffiths Valuation ~1863 several websites have details

Gibson Samuel Clontonecally D/654/A3/1S Freeholders in www.proni.gov.uk

Gibson Sarah Magherascouse Down: North Ballygowan Orange Hall & Church Ulster Covenant 1912 in www.proni.gov.uk

Gibson Sarah Moneyrea Down: North Moneyreagh Moneyrea Orange Hall Ulster Covenant 1912 in www.proni.gov.uk

Gibson, Sarah, Brownlow Street Comber, Down: North, Comber, **Square (The)**, Ulster Covenant 1912 www.proni.gov.uk

Gibson, Sarah, Comber, Down: North, Comber, Square (The), Ulster Covenant 1912 www.proni.gov.uk

Gibson, Thomas, Castle Street Comber Householder in Griffiths Valuation ~1863 several websites have details

Gibson, Thomas, Mount Alexander Householder in Griffiths Valuation ~1863 several websites have details

Gibson, Thomas, Comber of Magherascouse; A Freehold Farmer In 1766 Held From Lord Londonderry FR,
freepages.genealogy.rootsweb.ancestry.com/~rosdavies/

Gibson, Thomas, saddle, Square (The) , in Traders etc section,, **Square (The)**, Comber 1880 street directory see www.lennonwylie.co.uk

Gibson, W J, Comber Member of **Ballygowan** Amateur Dramtic Society 9 Apr 1928 DR **Ballyaltikilligan** ,
freepages.genealogy.rootsweb.ancestry.com/~rosdavies/

Gibson, W J Scott, Ballygowan, Down: North, **Ballygowan**, Orange Hall & Church, Ulster Covenant 1912 in www.proni.gov.uk

Gibson, William, Ballywilliam Householder in Griffiths Valuation ~1863 several websites have details

Gibson, William, Henryville Householder in Griffiths Valuation ~1863 several websites have details

Gibson, William, John, Clontonecally Householder in Griffiths Valuation ~1863 several websites have details

Gibson, William, John, Monlough Householder in Griffiths Valuation ~1863 several websites have details

Gibson, William, John, Tullyhubbert Householder in Griffiths Valuation ~1863 several websites have details

Gibson, William, Mill Street Comber Householder in Griffiths Valuation ~1863 several websites have details

Gibson, William, Monlough, D/654/A3/1B, Freeholder in www.proni.gov.uk

Gibson, William, Monlough, D/654/A3/1B, Freeholder in www.proni.gov.uk

Gibson William John Monlough Down: North Moneyreagh Moneyrea Orange Hall Ulster Covenant 1912 in www.proni.gov.uk

Gibson, William, Comber Husband of Mary Ann Conn; Father of Sarah B, 30 Jun 1868 & Margaret B, 7 Mar 1870 CR,
freepages.genealogy.rootsweb.ancestry.com/~rosdavies/

Gilchreest, Alexander, Ballyhanwood Householder in Griffiths Valuation ~1863 several websites have details

Gilk, James, Magherascouse Householder in Griffiths Valuation ~1863 several websites have details

Gilland, John, Ballymagaughey Householder in Griffiths Valuation ~1863 several websites have details

Gillen, William, Square (The), Comber Householder in Griffiths Valuation ~1863 several websites have details

Gillespie Family see *Papers including genealogical notes on the families of Stone of Newtownards and Comber, Gillespie of Comber and Stewart of Newtownards and of Ballylawn, Co. Donegal, with notes on Sir R. Cowan, Maj-Gen Sir R.R. Gillespie, 1769-1963* Public Record Office of N.I. (D1613) with acknowledgment to **The Education and Library Service of the South Eastern Education and Library Board.**

Gillespie Monument [The] The Square Comber ID 6635 HB24/15/011 Memorial see the Crown © database www.ehsni.gov.uk/buildlist.

Gillespie, Charles, **Ballykeel** Loughern, D/654/A3/1A, Freeholder in www.proni.gov.uk

Gillespie, Elizabeth, Comber Her Will Probated In 1761 GCAW, freepages.genealogy.rootsweb.ancestry.com/~rosdavies/

Gillespie, George, Comber of **Ballyloughan**; His Will Probated In 1785 GCAW ,

freepages.genealogy.rootsweb.ancestry.com/~rosdavies/

Gillespie, Hugh, **Ballyloughan**, D/654/A3/1A, Freeholder in www.proni.gov.uk

Gillespie, Hugh, **Ballyloughan**, D/654/A3/1B, Freeholder in www.proni.gov.uk

Gillespie, Hugh, Comber, D/654/A3/1A, Freeholder in www.proni.gov.uk

Gillespie, Hugh, Comber, D/654/A3/1C, Freeholder in www.proni.gov.uk

Gillespie, Hugh, Comber of **Ballyloughan**; His Will Probated In 1798 GCAW, freepages.genealogy.rootsweb.ancestry.com/~rosdavies/

Gillespie, Hugh, Comber of **Cherry Valley**; His Will Probated In 1755 GCAW ,

freepages.genealogy.rootsweb.ancestry.com/~rosdavies/

Gillespie, Hugh, **Magherascouse**, D/654/A3/1B, Freeholder in www.proni.gov.uk

Gillespie, Robert, **Granshaw**, D/654/A3/1A, Freeholder in www.proni.gov.uk

Gillespie, Robert, **Granshaw**, D/654/A3/1B, Freeholder in www.proni.gov.uk

Gillespie, Robert, **Granshaw**, DOW/5/3/2, Freeholder in www.proni.gov.uk

Gillespie, Robert, Major General, Sir. Comber Indian Service 4 Jul 1840: Monument 3 Dec 1842: 11 & 18 Mar 1843+ DR,

freepages.genealogy.rootsweb.ancestry.com/~rosdavies/

Gillespie Major-General Sir Robert Rollo . see **Griffith**, E.M. *Robert Rollo Gillespie (Soldier heroes of Ulster:2)* **Ulster Tatler** May 1984 pp 91-93 with acknowledgment to **The Education and Library Service of the South Eastern Education and Library Board**.

Gillespie Major-General Sir Robert Rollo . See *Major-General Sir Robert Rollo Gillespie KCB* News-letter 18 Jan 1839 p.1 Major biographical article with acknowledgment to **The Education and Library Service of the South Eastern Education and Library Board**.

Gillespie - the story of an eventful life **Newtownards chronicle** 11 July 1978 p.12 with acknowledgment to **The Education and Library Service of the South Eastern Education and Library Board**.

Gillespie rides. The thrilling story of a Comber soldier (Stories of the Ards series) **County Down Spectator** 7 July 1934 p.10; 14 July 1934 p.2; 27 Oct 1934 p.2. The latter article is the story of Black Bob, "the charger that died for Gillespie of Comber". with acknowledgment to **The Education and Library Service of the South Eastern Education and Library Board**.

Gillespie monument inscriptions see **Clarke**, R.S.J. [combep.com](http://www.combep.com). *Gravestone inscriptions, County Down, Vol. 5. Baronies of Upper and Lower Castlereagh* Belfast: Ulster Historical Foundation, 1972 141p. Contains the inscriptions on the stones in Comber graveyard off the town square and on Gillespie monument. Also, Ballygowan Presbyterian graveyard. with acknowledgment to **The Education and Library Service of the South Eastern Education and Library Board**.

Gillespie, William, Comber, D/654/A3/1B, Freeholder in www.proni.gov.uk

Gillespie, William, Comber His Will Probated In 1788 GCAW, freepages.genealogy.rootsweb.ancestry.com/~rosdavies/

Gillian, Gee. Jeweller and silversmith. **Castlereagh Courier** 10 June 1982 p.4 with acknowledgment to **The Education and Library Service of the South Eastern Education and Library Board**.

Gilliland, Eliza, **High Street Comber** Householder in Griffiths Valuation ~1863 several websites have details

Gilliland, Rachel, **Mill Street Comber** Householder in Griffiths Valuation ~1863 several websites have details

Gilliland John **Carnesure** D/654/A3/1A Freeholders in www.proni.gov.uk

Gilliland Mrs **Moneyrea** Down: North Moneyreagh Moneyrea Orange Hall Ulster Covenant 1912 in www.proni.gov.uk

Gilliland, Robert, **Ballyrickard**, D/654/A3/1B, Freeholder in www.proni.gov.uk

Gilliland, Samuel, **Trooperfield** Householder in Griffiths Valuation ~1863 several websites have details

Gilliland Robert **Moneyrea** Down: North Moneyreagh Moneyrea Orange Hall Ulster Covenant 1912 in www.proni.gov.uk

Gilmore, Edward, **Gransha** , D/654/A3/1G, Freeholder in www.proni.gov.uk

Gilmore Sarah Ann L **Ballykeel** Down: North Moneyreagh Moneyrea Orange Hall Ulster Covenant 1912 in www.proni.gov.uk

Gilmour, John, **Mill Street Comber** Householder in Griffiths Valuation ~1863 several websites have details

Gilmour, Sarah, Miss. Comber Wife of William Minnis; Mother of Twins, George & John B, 1869 CR, freepages.genealogy.rootsweb.ancestry.com/~rosdavies/

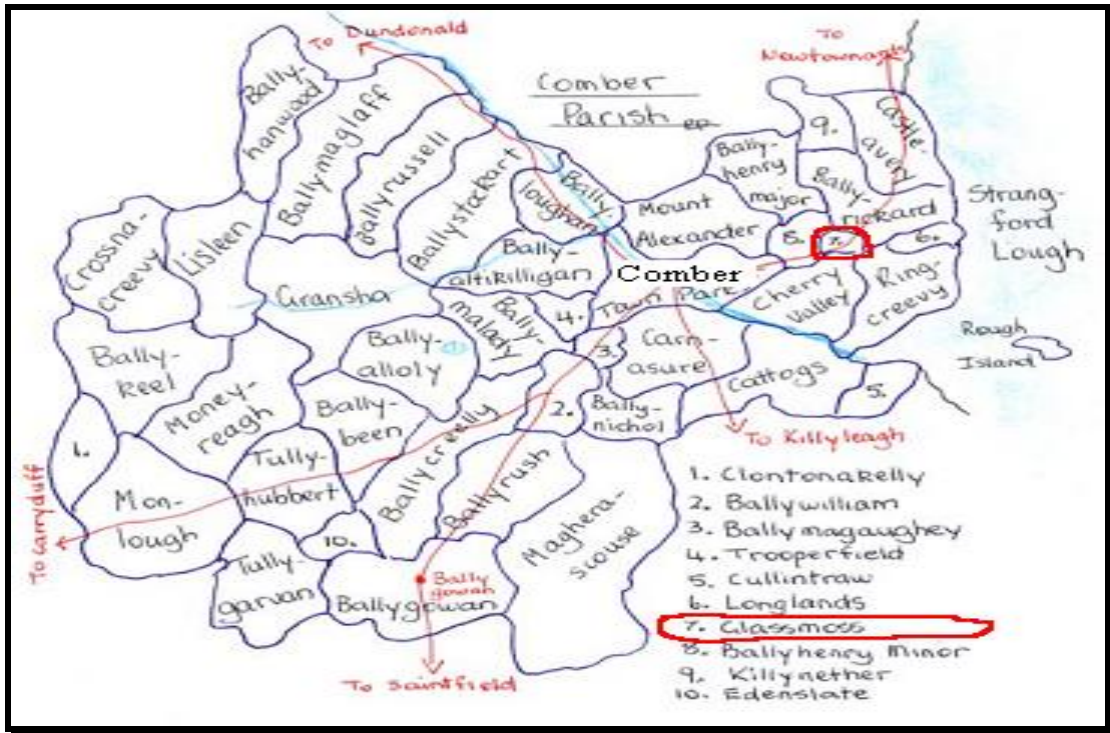
Gilnahirk Hill surname signed Moneyreagh Moneyrea Orange Hall Ulster Covenant 1912 in www.proni.gov.uk

Gilston, James, **Ballyhanwood** Householder in Griffiths Valuation ~1863 several websites have details

Gittins, Richard, Comber, Down: North, Comber, **Square (The)**, Ulster Covenant 1912 www.proni.gov.uk

Glass Moss Townland Comber Civil Parish – An overview

Where it is, in relation to Comber Town { a diagram using Ros Davies Comber parish townland map [jpeg] }



Glass Moss Townland Map surveyed 1858, pub 1863, scale 6 inches to the mile. OS 1st revision to the 1st series. [with acknowledgment to The Education and Library Service of the South Eastern Education and Library Board.] v JPEG
See section below **Glass Moss Townland** Inhabitants or Occupiers as listed in Griffiths Valuations lists for Comber



Glass Moss Townland Collecting notes No freeholders found

Adjoining townlands and adjoining civil parish es if relevant.

Alternative Spellings: **GlassMoss**

Similar Townland name in other adjoining civil parish[es] Yes/No.....

Records recorded under secondary spelling in different official bodies. Yes/No don't know, so doubts arise that all entries have been found.]

Townland split across civil parish boundaries, ie Comber Civil Parish, -Yes/No

Glass Moss Townland Description

freepages.genealogy.rootsweb.ancestry.com/~rosdavies/ Comber Map Reference , 21: 47/70 2km NE of Comber; 38 Acres; Click Here To Its Location **Recheck if anything cut off**

Glass Moss Townland Detailed Specific entries eg Buildings, Churches, Bridges, Demolished, Factorys, Houses, Mills, etc etc

GlassMoss or Glass Moss Townland Buildings, Bridges, Demolished, Sites of, etc nothing found in the buidlist see www.ehsni.gov.uk/buidlist.

Glass Moss Townland Finding Inhabitants or Occupiers as listed in Griffiths Valuations list

Occupiers as listed in the Valuation of Tenements: Union of Newtownards; **Glass Moss** in Comber Parish- [1863] with acknowledgment to **The Education and Library Service of the South Eastern Education and Library Board**.

The left hand column reference is the actual location of the occupier etc on a special 6" inch map, 'Griffiths Valuation annotated map' An alphabetical list of these and other entries follows this table

No. and Letters of Reference to Map.	Names.		Description of Tenement.	Area.	Rateable Annual Valuation.		Total Annual Valuation of Rateable Property.	
	Townlands and Occupiers.	Immediate Lessors.			Land.	Buildings.		
					£ s. d.	£ s. d.		£ s. d.
GLASS MOSS. (Ord. S. 10.)								
1 A	}	Hugh M'Millan,	Marquis of Londonderry	Land,	5 0 12	1 10 0	} 6 10 0	
- B					21 0 21	5 0 0		
2 A	}	Hugh M'Cullagh,	Marquis of Londonderry	House,	1 0 35	0 10 0	} 7 0 0	
- B					8 3 7	6 10 0		
- B a		George Donaldson,	Same,	House and garden,	0 0 24	0 4 0	0 6 0	
- - b		Mary Wilson,	George Donaldson,	House,	—	—	0 5 0	
- - c		Unoccupied,	Hugh M'Cullagh,	House,	—	—	0 5 0	
- - d		Hugh M'Cullagh,	Marquis of Londonderry	House and garden,	0 0 20	0 3 0	0 7 0	
- - e		Adam Gibson,	Same,	House and garden,	0 0 20	0 3 0	0 7 0	
3	}	Belfast and County Down Railway Co. (Thomas Ward, Sec.),	In fee,	Railway (Donaghadee Branch, 60 lineal perches),	1 2 14	—	—	
					7 10 0			
Total,					38 0 33	14 0 0	1 10 0	23 0 0

Glass Moss Townland The Alphabetical list Inhabitants or Occupiers, excluding censuses.

No freeholders found

Glass Moss Donaldson, George, Householder in Griffiths Valuation ~1863 several websites have details

Glass Moss Gibson, Adam, Householder in Griffiths Valuation ~1863 several websites have details

Glass Moss McCullagh, Hugh, Householder in Griffiths Valuation ~1863 several websites have details

Glass Moss McMillan, Hugh, Householder in Griffiths Valuation ~1863 several websites have details

Glass Moss Quinn-Robert F-Down: North-, Comber-Square (The), Ulster Covenant 1912 in www.proni.gov.uk

Glass Moss Wilson, Mary, Householder in Griffiths Valuation ~1863 several websites have details

Glass William Carnesure D/654/A3/1A Freeholders in www.proni.gov.uk

Glassmoss, Glass Moss freepages.genealogy.rootsweb.ancestry.com/~rosdavies/ Comber

Glebe House, Smith, Rev. George, Glebe House, , in Clergy and Gentry section, , Glebe House, Comber **1880** street directory see www.lennonwylie.co.uk

Glebe House, Smith, Rev. George, Glebe House Comber **1907** street directory see www.lennonwylie.co.uk

Glen [The] JG notes the name arrives above the **Glen Road** on the revisions 6" 1858 OS map

Glen Road, Comber, see Comber **Glen Road**

Glen View or Glenview see below

Glenbrook, Comber, Montgomery-Joseph-Down: North-, Comber-Reading Room Ulster Covenant 1912 in www.proni.gov.uk **No townland known**

Glenn, John, Comber Husband of Jane Metland; Father of Elizabeth B, 7 Jun 1869 CR, freepages.genealogy.rootsweb.ancestry.com/~rosdavies/

Glenny, Miss. Newry Married James Andrews Esq. of Comber 17 Feb 1792 BN; OFN P 243, freepages.genealogy.rootsweb.ancestry.com/~rosdavies/

Glenview, Description ? a residence **Is this the right Glen View or Glenview? Needs Townland established.**



Comber's northern environs from Edward Weller *The Environs of Belfast* nd [1863?]

Glenview DR and JG think these Glen view inhabitants closer to Comber

- Glenview**, Comber, Geddis-Maggie-Down: North-, Comber-Orange Hall Ulster Covenant 1912 in www.proni.gov.uk
- Glenview**, Comber, Graham-Maggie-Down: North-, Comber-1st Presbyterian Church Ulster Covenant 1912 in www.proni.gov.uk
- Glenview**, Comber, Osborne, Mrs., Glenview Comber 1907 street directory see www.lennonwylie.co.uk
- Glenview**, Comber, Todd-Edith-Down: North-, Comber-1st Presbyterian Church Ulster Covenant 1912 in www.proni.gov.uk
- Glenview**, Comber, Todd-Eva-Down: North-, Comber-1st Presbyterian Church Ulster Covenant 1912 in www.proni.gov.uk
- Glenview**, Comber, Todd-Mary-Down: North-, Comber-1st Presbyterian Church Ulster Covenant 1912 in www.proni.gov.uk
- Glenview**, Comber, Todd-Rachel-Down: North-, Comber-1st Presbyterian Church Ulster Covenant 1912 in www.proni.gov.uk

- Glover**, Alex., posting establishment, Mill Street , **Mill Street**, Comber 1907 street directory see www.lennonwylie.co.uk
- Glover** Anna Maria **Ballykeel** Down: North Moneyreagh Moneyrea Orange Hall Ulster Covenant 1912 in www.proni.gov.uk
- Glover** Annie **Ballykeel** Down: North Moneyreagh Moneyrea Orange Hall Ulster Covenant 1912 in www.proni.gov.uk
- Glover**, David, **Castle Street** Comber, Down: North, Comber, Reading Room, Ulster Covenant 1912 www.proni.gov.uk
- Glover**, David, **Moneyreagh** Householder in Griffiths Valuation ~1863 several websites have details
- Glover** David **Tullygirvan** Down: North Ballygowan Orange Hall & Church Ulster Covenant 1912 in www.proni.gov.uk
- Glover** Ellen Jane **Moneyrea** Down: North Moneyreagh Moneyrea Orange Hall Ulster Covenant 1912 in www.proni.gov.uk
- Glover**, Francis, **Moneyreagh** Householder in Griffiths Valuation ~1863 several websites have details
- Glover**, John, **Ballyaltikilligan** Householder in Griffiths Valuation ~1863 several websites have details
- Glover**, John, **Ballykeel** Householder in Griffiths Valuation ~1863 several websites have details
- Glover** John junior **Ballykeel** Down: North Moneyreagh Moneyrea Orange Hall Ulster Covenant 1912 in www.proni.gov.uk
- Glover**, John, Comber, Down: North, Comber, **Square (The)**, Ulster Covenant 1912 www.proni.gov.uk
- Glover**, John, Comber Husband of Ruth Walker; Father of Susanna B, 31 Jul 1871 CR, freepages.genealogy.rootsweb.ancestry.com/~rosdavies/
- Glover**, John, **Mill Street** Comber, Down: North, Comber, **Square (The)**, Ulster Covenant 1912 www.proni.gov.uk
- Glover**, John, **Mill Street** Comber Householder in Griffiths Valuation ~1863 several websites have details
- Glover**, John, **Nurseryville** Householder in Griffiths Valuation ~1863 several websites have details
- Glover** John **Ballykeel** Down: North Moneyreagh Moneyrea Orange Hall Ulster Covenant 1912 in www.proni.gov.uk
- Glover**, John, **Posting Establishment**, **Mill St**, Inhabitants Street Directory Extract in OS Comber 1900 Sheet 37, www.alangodfreymaps.co.uk
- Glover**, John, posting establishment, **Mill Street**, , in Traders etc section, , , **Mill Street**, , Comber 1880 street directory see www.lennonwylie.co.uk
- Glover**, Margaret, **Ballynickle** Comber, Down: North, **Tullynakill**, Homes, Ulster Covenant 1912 www.proni.gov.uk
- Glover**, Marget Anna, **Unicarval** Comber, Down: North, Comber, Homes, Ulster Covenant 1912 www.proni.gov.uk
- Glover**, Mary C, Comber, Down: North, Comber, **Square (The)**, Ulster Covenant 1912 www.proni.gov.uk
- Glover**, Minnie, **Castle Street** Comber, Down: North, Comber, 1st Presbyterian Church, Ulster Covenant 1912 www.proni.gov.uk
- Glover**, Ruth, **Castle Street** Comber, Down: North, Comber, **Square (The)**, and Houses, Ulster Covenant 1912 www.proni.gov.uk
- Glover**, William James, Comber, Down: North, Comber, **Square (The)**, Ulster Covenant 1912 www.proni.gov.uk
- Glover**, William, **Ballywilliam** Comber, Down: North, Comber, Orange Hall, Ulster Covenant 1912 www.proni.gov.uk
- Glover**, William, **Moneyreagh** Householder in Griffiths Valuation ~1863 several websites have details
- Glover**, William, Comber Son of David; Married Agnes/Nancy Gracey 11 May 1848; Father of Eliza Jane, Ann & Maggie; D, 20 May 1883 Aged 60; Buried **Gransha** Presbyterian Graveyard BVR; Mis, freepages.genealogy.rootsweb.ancestry.com/~rosdavies/

Godfrey, Alan Maps. Comber And Saintfield. – 1900. Edition Godfrey Edition . Series Old Ordnance Survey Maps ;Ireland ;Sheet 37 .Published Gateshead : A.Godfrey, 1991.Collation 3,Maps On 1 Sheet,42x60 Cm Folded To 22x13 Cm.Control Number 0850545382 Notes 18 Inches To 1 Mile Reprint of 1904 Edition

Golma, Henry, **Granshaw**, D/654/A3/1B, Freeholder in www.proni.gov.uk

Goodwin, William, Comber Husband of Margaret Tolan; Father of John B, 28 Mar 1871 CR, freepages.genealogy.rootsweb.ancestry.com/~rosdavies/

Gordon, George, **Ballygowan**, D/654/A3/1A, Freeholder in www.proni.gov.uk

Gordon, George, **Ballygowan**, D/654/A3/1B, Freeholder in www.proni.gov.uk

Gordon, George, Capt, Down Magistrate; Agent To Col, Forde & Lord Northland (**Monlough**, Comber) In 1836 V17 P50, 85, 104 & V7 P 37 OSM, freepages.genealogy.rootsweb.ancestry.com/~rosdavies/

Gordon, Jane, Magheradrol & Comber produced a testimonial from Rev John Orr of **Moneyreagh** church to introduce her at Ballynahinch Presbyterian Church 24 Oct 1731 BPCR, freepages.genealogy.rootsweb.ancestry.com/~rosdavies/

Gordon, John, carpenter and spirit dealer, , , in Traders etc section, , , , Comber **1880** street directory see www.lennonwylie.co.uk

Gordon John **Ballyhanwood** Down: North Moneyreagh Moneyrea Orange Hall Ulster Covenant 1912 in www.proni.gov.uk

Gordon, Samuel, Comber, Down: North, Comber, **Square (The)**, Ulster Covenant 1912 www.proni.gov.uk

Gordon, William, **Market Street Comber** Householder in Griffiths Valuation ~1863 several websites have details

Gordon, William, **Ringreevy** Comber, Down: North, Comber, **Square (The)**, Ulster Covenant 1912 www.proni.gov.uk

Gordon, William, **Townparks** Householder in Griffiths Valuation ~1863 several websites have details

Gorman, Mary Jane, **Ballynickle** Comber, Down: North, Tullynakill, Homes, Ulster Covenant 1912 www.proni.gov.uk

Gornley, Sarah, Comber Wife of William Crossen; Mother of Agnes B, 1869 CR, freepages.genealogy.rootsweb.ancestry.com/~rosdavies/

Goudy, Dr, Comber **Medical Practice** In Comber Established 1826, Supported By 1500 Patients From Comber, Kilmood & Tullynakill Parishes 1836 V7 P 34 OSM, freepages.genealogy.rootsweb.ancestry.com/~rosdavies/

Goudy, Hugh, **Townparks** Householder in Griffiths Valuation ~1863 several websites have details

Goudy, W, Mr, Comber **Teacher** At **Barn Hill** School Near **Ballyloughan** In 1836 V7 P34, 43 OSM, freepages.genealogy.rootsweb.ancestry.com/~rosdavies/

Goudy, William, **Ballyrussell**, D/654/A3/1B, Freeholder in www.proni.gov.uk

Gourley, Comber Area **Magherascouse** Or Ballygown Area ReseArcher freepages.genealogy.rootsweb.ancestry.com/~rosdavies/, Roll Call Gcarse 'At' Burcom, Com, Au.

Gourley Agnes Jane **Magherascouse** Down: North Ballygowan Orange Hall & Church Ulster Covenant 1912 in www.proni.gov.uk

Gourley, Elizabeth, **Magherascouse** Householder in Griffiths Valuation ~1863 several websites have details

Gourley, James, **Drumkirk** Comber, Down: North, Comber, **Square (The)**, Ulster Covenant 1912 www.proni.gov.uk

Gourley, James, **Magherascouse** Householder in Griffiths Valuation ~1863 several websites have details

Gourley James **Magherascouse** Down: North Ballygowan Orange Hall & Church Ulster Covenant 1912 in www.proni.gov.uk

Gourley, Jane, Miss. Comber & Holywood Wife of William John Dugan; Mother of John B, 1865 & Mary B, 1871 CR, freepages.genealogy.rootsweb.ancestry.com/~rosdavies/

Gourley, John, Comber Member of **Ballygowan** Flute Band In 1880 **Photo**, freepages.genealogy.rootsweb.ancestry.com/~rosdavies/

Gourley, John, **Drumkirk** Comber, Down: North, Comber, **Square (The)**, Ulster Covenant 1912 www.proni.gov.uk

Gourley, John, **Magherascouse** Householder in Griffiths Valuation ~1863 several websites have details

Gourley, Joseph, **Magherascouse**, D/654/A3/1B, Freeholder in www.proni.gov.uk

Gourley, Lizzie, **Drumhirk** Comber, Down: North, Comber, **Square (The)**, and Houses, Ulster Covenant 1912 www.proni.gov.uk

Gourley, Mary Jane, **Drumhirk** Comber, Down: North, Comber, **Square (The)**, and Houses, Ulster Covenant 1912 www.proni.gov.uk

Gourley, Mary, Miss. Comber Received a prize at **Magherascouse** School Presentation Oct 1898 Msch P20, freepages.genealogy.rootsweb.ancestry.com/~rosdavies/

Gourley, Thomas, **Ballyaltikilligan**, D/654/A3/1A, Freeholder in www.proni.gov.uk

Gourley, Thomas, **Ballyaltikilligan**, DOW/5/3/2, Freeholder in www.proni.gov.uk

Gourley, Thomas, **Drumkirk** Comber, Down: North, Comber, **Square (The)**, Ulster Covenant 1912 www.proni.gov.uk

Gourley, Thomas, Mr, Comber of **Magherascouse**; Led The Psalms At **Ballygowan** Presbyterian Church In 1838 Msch P11, freepages.genealogy.rootsweb.ancestry.com/~rosdavies/

Gourley, Thomas-Ballygowan-Killinchy-Griffiths Valuation 1863?-/griffiths/down/killinchy.htm

Gourley, William, **Crossnacreevy** Householder in Griffiths Valuation ~1863 several websites have details

Gourly William **Crossnacreevy** D/654/A3/1N Freeholders in www.proni.gov.uk

Gowdie, John - listed as one of the 64 subscribers to Comber Farming Society 1818/9 No. 6

Gowdy, Alexander, **Ballyrush** Householder in Griffiths Valuation ~1863 several websites have details

Gowdy, Alexander, **Ballyrush**, D/654/A3/1S, Freeholder in www.proni.gov.uk

Gowdy, Alexander, **Ballyrush**, D/654/A3/1X, Freeholder in www.proni.gov.uk

Gowdy David **Crossnacreevy** D/654/A3/1S Freeholders in www.proni.gov.uk

Gowdy, John, Alexander, **Ballyrush** Householder in Griffiths Valuation ~1863 several websites have details

Gowdy, William, **Ballyrussell**, D/654/A3/1A, Freeholder in www.proni.gov.uk

Gowdy, William, **Ballyrussell**, DOW/5/3/1, Freeholder in www.proni.gov.uk

Gracey, Gracie, Gracy, Greacy etc Surname anywhere in world contact Jim Gracey who shares all.

Gracey, Agnes/Nancy -Miss-Comber-daughter of Robert Gracey,; married William Glover 11 May 1848; mother of Eliza Jane, Ann & Maggie; d. 8 Jun 1903 aged 79; buried Gransha Presbyterian graveyard-BVR; MIS-freepages.genealogy.rootsweb.ancestry.com/~rosdavies/

Gracey, Agnes , Comber, IGI , Gender: Female Birth: 08 NOV 1866 0827, Comber, Down, Ireland , IGI Itself Gracy Search @10/03, Comber.

Gracey, Agnes, **Gransha** , D, 8 Jun 1903 Aged 79; Wife of William Glover; **Gransha** Presbyterian Graveyard, MIS, Miss Source Ros Davies.

Gracey, Agnes/Nancy , Miss. Comber Daughter of Robert Gracey; Married William Glover 11 May 1848; Mother of Eliza Jane, Ann & Maggie; D, 8 Jun 1903 Aged 79; Buried **Gransha** Presbyterian Graveyard BVR; Mis, freepages.genealogy.rootsweb.ancestry.com/~rosdavies/ **Example to Jim**

Gracey, Alexander, **Ballystockart**, Householder in Griffiths Valuation ~1863 several websites have details

Gracey, Alexander-Comber-of Ballystockart ; leased a house from Blakely Orr in 1863-GV-freepages.genealogy.rootsweb.ancestry.com/~rosdavies/

Gracey, Andrew, **Ballystockart**, 1901_Census **Ballymaglaff** Division, www.caora.net Oct 03.

Gracey, Anne, 1873, 5180, Source Jackson Eagleson Births Sorted Oct 03

Gracey, Charles, **Ballyrush Ballygowan**, Down: North, **Square (The)**, Houston, C B Ulster Covenant 1912 www.proni.gov.uk

Gracey, Charles, Comber **Railway Street**, 1901_Census Comber Division, www.caora.net Oct 03.

Gracey, Charles-Comber-of Ballyrush ; a farmer in 1910 -POD-freepages.genealogy.rootsweb.ancestry.com/~rosdavies/

Gracey, Charles, Ballyrush **Ballygowan**, Down: North, Comber, The Square, Ulster Covenant 1912 in www.proni.gov.uk

Gracey, Diane *The decline and fall of Marcus Ward*. An account of the papers in the Public Record Office of Northern Ireland relating to the litigation in which the firm of Marcus Ward and Co., was involved during the 1870's and 1880's [Irish Booklore](http://www.irishbooklore.com) vol. 1 no. 2 August, 1971 pp 186-202 A well-researched paper by the former joint director of Blackstaff Press. with acknowledgment to **The Education and Library Service of the South Eastern Education and Library Board**.

Gracey, David. From **Brae [the], Ballygowan** Is Doing A Skydive For The RAF, Www, **Ballygowan**, Org, Uk/News/Archive/Arc22001.,

Gracey, Edmund, Comber, Down: North, Comber, **Square (The)**, Ulster Covenant 1912 www.proni.gov.uk

Gracey, Elizabeth, **Ballymalady**, 1901_Census **Moneyreagh** Division, www.caora.net Oct 03.

Gracey, George-Tullynakill-of Ballymartin; leased a house in 1863 from Mary & Margaret Caughey -GV-
freepages.genealogy.rootsweb.ancestry.com/~rosdavies/

Gracey, Isabella , Comber, IGI , Gender: Female Birth: 14 FEB 1867 0898, Comber, Down, Ireland , IGI Itself Gracy Search @10/03, Comber.

Gracey, James , Comber, IGI , Gender: Male Birth: 29 NOV 1864 0804, Comber, Down, Ireland , IGI Itself Gracy Search @10/03, Comber.

Gracey, James, **Ballyaltikilligan**, DOW/5/3/2, Freeholder in www.proni.gov.uk

Gracey, James, **Ballyaltikilligan**, Householder in Griffiths Valuation ~1863 several websites have details

Gracey, James, **Ballyaltikilligan**, Tithes_1834, www.caora.net Oct 03.

Gracey, James, **Ballyrush**, Householder in Griffiths Valuation ~1863 several websites have details

Gracey, James, Left A Will In 1833; Executor Was J, Galbraith of **Granshaw**, IIW # 27106 , Source Ros Davies.,

Gracey, James, **Railway Street** Comber, Down: North, Comber, Orange Hall, Ulster Covenant 1912 www.proni.gov.uk

Gracey, James, **Ballyaltikilligan**, Freeholder in www.proni.gov.uk D/654/A3/1A.

Gracey, James, **Ballyaltikilligan**, Freeholder in www.proni.gov.uk D/654/A3/1N.

Gracey, James, **Ballyaltikilligan**, Freeholder in www.proni.gov.uk DOW/5/3/2.

Gracey, James, **Ballyaltikilligan**, Freeholder in www.proni.gov.uk T/761/19.

Gracey, James, Ballymelady, Freeholder in www.proni.gov.uk D/654/A3/1S.

Gracey, James, **Ballynickle** , Freeholder in www.proni.gov.uk D/654/A3/1N, Comber Or Ballytrustan ,

Gracey, James, **Ballyrush**, Tithes_1834, www.caora.net Oct 03.

Gracey, James, **Railway Street** Comber, Down: North, Orange Hall, Mckibbin, W J Ulster Covenant 1912 www.proni.gov.uk

Gracey, James-?left a will in 1833; executor was J. Galbraith of Granshaw-IIW # 27106-
freepages.genealogy.rootsweb.ancestry.com/~rosdavies/

Gracey, James-Comber-married Elizabeth Holmes 8 Sep 1850 at 1st Presbyterian Church -CR/EA-
freepages.genealogy.rootsweb.ancestry.com/~rosdavies/

Gracey, James-Comber-of Ballyaltikilligan ; leased a house & 8 acres from Marquis of Londonderry in 1863 & leased a house & 3 acres to Alexander Dugan -GV-freepages.genealogy.rootsweb.ancestry.com/~rosdavies/

Gracey, James-Comber-of Ballyrush ; leased a house & garden from Marquis of Londonderry in 1863-GV-
freepages.genealogy.rootsweb.ancestry.com/~rosdavies/

Gracey, James-Comber-of Mill St, Comber; a grocer in 1846-POD-freepages.genealogy.rootsweb.ancestry.com/~rosdavies/

Gracey, Jean, **Ballycreely** , of **Ballycreely** ; D, 19 Sep (No Year) Aged 81; Wife of William Niblock Who D, 1841 Aged 63 Years; Mother of Alex & Thomas; Comber Graveyard, Mis, Miss —Source Ros Davies

Gracey, Jean, Miss. Comber of **Ballycreely** ; D, 19 Sep (No Year) Aged 81; Wife of William Niblock Who D, 1841 Aged 63 Years; Mother of Alex & Thomas; Buried Comber Graveyard Mis, freepages.genealogy.rootsweb.ancestry.com/~rosdavies/

Gracey, Jean-Miss-Comber-of Ballycreely; died 19 Sep (no year) aged 81; wife of William Niblock who d. 1841 aged 63 years; mother of Alex & Thomas; buried Comber graveyard-Mis-freepages.genealogy.rootsweb.ancestry.com/~rosdavies/

Gracey, John, Ballystockart townland, Householder in Griffiths Valuation ~1863 several websites have details

Gracey, John-Ballystockart townland ; leased a house & 51 acres from John Cleland in 1863-GV-
freepages.genealogy.rootsweb.ancestry.com/~rosdavies/

Gracey, Margaret-Miss-Comber -married Hugh Hanna 12 Feb 1858 at Gransha Presbyterian Church -CR/EA-
freepages.genealogy.rootsweb.ancestry.com/~rosdavies/

Gracey, Margaret-Miss-Newtownards-married William Donnan 21 Jun 1855 at Newtownards Registry Office -EA/CR-
freepages.genealogy.rootsweb.ancestry.com/~rosdavies/

Gracey, Mary , Comber, IGI see www.familysearch.com Gender: Female Birth: 11 FEB 1866 0888, Comber, Down, Ireland , IGI Itself Gracy Search @10/03, Comber.

Gracey, Mary, Comber, IGI see www.familysearch.com Gender: Female Birth: 02 JAN 1865 0864, Comber, Down, Ireland , IGI Itself Gracy Search @10/03, Comber.

Gracey, Mr, Comber Proprietor of a flax mill in **Ballyaltikilligan** Townland In 1836 V7 P 39 OSM,
freepages.genealogy.rootsweb.ancestry.com/~rosdavies/

Gracey, Mr, **Ballyaltikilligan**, —Proprietor of a flax mill in **Ballyaltikilligan** Townland In 1836, V7 P 39 OSM, Source Ros Davies

Gracey, Mr.-Comber-proprietor of a flax mill in Ballyaltikilligan townland in 1836-V7 p 39 OSM-
freepages.genealogy.rootsweb.ancestry.com/~rosdavies/

Gracey, Nancy , Comber, IGI see www.familysearch.com Gender: Female Marriage: 16 MAY 1846 0211, Comber, Down, Ireland , IGI Itself Gracy Search @11/03, Comber.

Gracey, Nancy, see Agnes/Nancy Gracey **Gracey**, Robert, **Ballyaltikilligan**, D/654/A3/1A, Freeholder in www.proni.gov.uk

Gracey, Nancy-Miss-Comber-married George Montgomery 16 May 1846 at Moneyrea Non Subscribing Presbyterian Church at Downpatrick Registry Office -CR/EA-freepages.genealogy.rootsweb.ancestry.com/~rosdavies/

Gracey, Robert, **Moneyrea**, Householder in Griffiths Valuation ~1863 several websites have details

Gracey, Robert, **Moneyreagh**, probably Gracey, Householder in Griffiths Valuation ~1863 several websites have details

Gracey, Robert, **Ballyaltikilligan**, Freeholder in www.proni.gov.uk D/654/A3/1A.

Gracey, Robert, **Monearea**, Tithes_1834, www.caora.net Oct 03.

Gracey, Robert-Comber-of Moneyreagh ; leased 2 acres from John McCullagh in 1863-GV-
freepages.genealogy.rootsweb.ancestry.com/~rosdavies/

Gracey, Samuel, Comber, Down: North, Comber, **Square (The)**, Ulster Covenant 1912 www.proni.gov.uk
Gracey, Samuel, Comber, Down: North, **Square (The)**, Comber, Houston, C B **Ulster Covenant 1912** www.proni.gov.uk

Gracey, Thomas - listed as one of the 64 subscribers to Comber Farming Society 1818/9 No. 18
Gracey, Thomas , Comber, **IGI** see www.familysearch.com Gender: Male Marriage: 26 SEP 1857 Comber, Down, Ireland, IGI Itself
Gracey Search @11/03, Comber.,
Gracey, Thomas, **Ballyaltikilligan**, DOW/5/3/2, Freeholder in www.proni.gov.uk
Gracey, Thomas, **Ballyaltikilligan**, Householder in Griffiths Valuation ~1863 several websites have details
Gracey, Thomas, **Ballyaltikilligan**, **Freeholder** in www.proni.gov.uk DOW/5/3/2.
Gracey, Thomas-Comber-married Rachael Gourly 26 Sep 1857 at 2nd Presbyterian Church-EA;CR-
freepages.genealogy.rootsweb.ancestry.com/~rosdavies/
Gracey, Thomas-Comber-of Ballyaltikilligan ; leased a house & garden from Marquis of Londonderry in 1863-GV-
freepages.genealogy.rootsweb.ancestry.com/~rosdavies/
Gracey, Thomas-Killinchy-of Ballygowan ; leased a flax mill from Mary Hunter in 1863-GV-
freepages.genealogy.rootsweb.ancestry.com/~rosdavies/
Gracey, Thomas-Ballygowan-Killinchy-Griffiths Valuation 1863?-
Gracey, Thomas-Ravara-Killinchy-Griffiths Valuation 1863?-
Gracey, Thomas-Killinchy-of Ravara ; leased a house, corn mill, flax mill & 7 acres from Mary Hunter in 1863-GV -
freepages.genealogy.rootsweb.ancestry.com/~rosdavies/ **not relevant**

Gracey, William -Comber-of Ballyaltikilligan ; leased a house & 19 acres from Marquis of Londonderry in 1863-GV-
freepages.genealogy.rootsweb.ancestry.com/~rosdavies/
Gracey, William Jnr, **Ballyaltikilligan**, Tithes_1834, **Www.caora.net** Oct 03.
Gracey, William John, **Moneyreagh**, 1901_Census **Moneyreagh** Division, **Www.caora.net** Oct 03.
Gracey, William, **Ballyaltikilligan**, Householder in Griffiths Valuation ~1863 several websites have details
Gracey, William, Husband of Ann Hogg; Father of Susanna B, 9 Mar 1868 & William B, 6 Jan 1870, CR , Source Ros Davies.
Gracey, William, Husband of Elizabeth Long; Father of Elizabeth B, 9 May 1869, CR , Source Ros Davies.,
Gracey, William, of **Ballyaltikilligan**; D, 26 Aug 1740 Aged 71; Comber Graveyard, Mis , **error** Source Ros Davies.,
Gracey, William, of **Ballyaltikilligan**; D, 26 Aug 1840 Aged 71, Mis , Source Ros Davies
Gracey, William, of **Ballyaltikilligan**; D, 27 Mar 1901 Aged 83; Father, In, Law of John Whitla; Comber Graveyard, Mis , Source
Ros Davies. freepages.genealogy.rootsweb.ancestry.com/~rosdavies/
Gracey, William, **Ballyaltikilligan**, **Freeholder** in www.proni.gov.uk D/654/A3/1N.
Gracey, William, **Ballyaltikilligan**, **Freeholder** in www.proni.gov.uk T/761/19.
Gracey, William, **Ballyaltikilligan**, Tithes_1834, **www.caora.net** Oct 03.
Gracey, William-Comber-married Ann Hogg 18 Dec 1863 at Ballygowan Presbyterian Church ; father of Susanna b. 9 Mar 1868 &
William b. 6 Jan 1870-EA/CR-freepages.genealogy.rootsweb.ancestry.com/~rosdavies/
Gracey, William-Comber-married Elizabeth Long 4 Nov 1851 at Gransha Presbyterian Church; father of Elizabeth b. 9 May 1869-
EA;CR-freepages.genealogy.rootsweb.ancestry.com/~rosdavies/
Gracey, William-Comber-of Ballyaltikilligan; died 26 Aug 1740 aged 71; buried Comber graveyard-MIs-
freepages.genealogy.rootsweb.ancestry.com/~rosdavies/ Incorrect date advise Ros davies
Gracey, William-Comber-of Ballyaltikilligan; died 26 Aug 1840 aged 71; buried Comber graveyard-MIs-
freepages.genealogy.rootsweb.ancestry.com/~rosdavies/
Gracey, William-Comber-of Ballyaltikilligan; died 27 Mar 1901 aged 83; father-in-law of John Whitla; buried Comber graveyard-MIs-
freepages.genealogy.rootsweb.ancestry.com/~rosdavies/
Gracey, William-Knockbreda-married Maria Jane Winters 3 Nov 1864 at Church of Ireland ; father of Anna b. 11 Jun 1869 & Robert b.
10 Feb 1872 (regt. Castlereagh) -CR-freepages.genealogy.rootsweb.ancestry.com/~rosdavies/
Gracey, Willie, **Railway Street**, Down: North, Orange Hall, Mckibbin, W J **Ulster Covenant 1912** www.proni.gov.uk

Gracy, James, **Ballyaltikilligan**, D/654/A3/1A, Freeholder in www.proni.gov.uk
Gracy, James, **Ballyaltikilligan**, D/654/A3/1Q, Freeholder in www.proni.gov.uk
Gracy, James, **Ballyaltikilligan**, **Freeholder** in www.proni.gov.uk D/654/A3/1B.
Gracy, James, **Ballyaltikilligan**, **Freeholder** in www.proni.gov.uk D/654/A3/1A.
Gracy, James, **Ballyaltikilligan**, **Freeholder** in www.proni.gov.uk D/654/A3/1Q.
Gracy, Thomas, **Ballyaltikilligan**, **Freeholder** in www.proni.gov.uk D/654/A3/1B.
Gracy, William, **Ballyaltikilligan**, D/654/A3/1Q, Freeholder in www.proni.gov.uk
Gracy, William, **Ballyrush**, D/654/A3/1X, Freeholder in www.proni.gov.uk
Gracy, William, **Ballyaltikilligan**, **Freeholder** in www.proni.gov.uk D/654/A3/1Q.
Gracy, William, **Ballyrush**, **Freeholder** in www.proni.gov.uk D/654/A3/1X.

Graham, Rev. Dr., The Manse, First Comber Presbyterian congregation , **Manse(the)**, Comber **1907** street directory see
www.lennonwylie.co.uk

Graham, Adeline, **Manse [The]** Comber, Down: North, Comber, 1st Presbyterian Church, Ulster Covenant 1912 www.proni.gov.uk

Graham, Arthur, Comber Husband of Margaret Corry; Father of David B, 22 Jul 1869 CR,
freepages.genealogy.rootsweb.ancestry.com/~rosdavies/

Graham, Arthur, **Granshaw**, D/654/A3/1A, Freeholder in www.proni.gov.uk

Graham, Donald S, **Manse [The]** Comber, Down: North, Comber, 1st Presbyterian Church, Ulster Covenant 1912 www.proni.gov.uk

Graham, Hugh, **Ballyloughan**, D/654/A3/1A, Freeholder in www.proni.gov.uk

Graham, Hugh, **Ballyloughan**, D/654/A3/1B, Freeholder in www.proni.gov.uk

Graham, Hugh, **Ballyloughan**, D/654/A3/1B, Freeholder in www.proni.gov.uk

Graham, Hugh, **Monlough** Householder in Griffiths Valuation ~1863 several websites have details

Graham, James, **Clontonakelly** Householder in Griffiths Valuation ~1863 several websites have details

Graham, James, **Monlough**, D/654/A3/1B, Freeholder in www.proni.gov.uk

Graham, James, **Monlough**, D/654/A3/1B, Freeholder in www.proni.gov.uk

Graham, Jeannie Alister, **Manse [The]** Comber, Down: North, Comber, 1st Presbyterian Church, Ulster Covenant 1912 www.proni.gov.uk

Graham, Jessie, **Manse [The]** Comber, Down: North, Comber, 1st Presbyterian Church, Ulster Covenant 1912 www.proni.gov.uk

Graham, John, **Gransha**, D/654/A3/1G, Freeholder in www.proni.gov.uk

Graham, John, **Granshaw**, D/654/A3/1A, Freeholder in www.proni.gov.uk

Graham, John, **Granshaw**, D/654/A3/1B, Freeholder in www.proni.gov.uk

Graham, John, **Granshaw**, D/654/A3/1B, Freeholder in www.proni.gov.uk

Graham, John, **Granshaw**, D/654/A3/1B, Freeholder in www.proni.gov.uk

Graham, John, **Granshaw**, D/654/A3/1B, Freeholder in www.proni.gov.uk

Graham, John, **Granshaw**, DOW/5/3/2, Freeholder in www.proni.gov.uk

Graham, Llewellyn D I, **Manse [The]** Comber, Down: North, Comber, 1st Presbyterian Church, Ulster Covenant 1912 www.proni.gov.uk

Graham, Louise, **Manse [The]** Comber, Down: North, Comber, 1st Presbyterian Church, Ulster Covenant 1912 www.proni.gov.uk

Graham, Maggie, **Glen View** Comber, Down: North, Comber, 1st Presbyterian Church, Ulster Covenant 1912 www.proni.gov.uk

Graham, Maggie, **Manse [The]** Comber, Down: North, Comber, 1st Presbyterian Church, Ulster Covenant 1912 www.proni.gov.uk

Graham, Margaret, **High Street** Comber, Down: North, Comber, 1st Presbyterian Church, Ulster Covenant 1912 www.proni.gov.uk

Graham, Mary, **Barn Hill** Householder in Griffiths Valuation ~1863 several websites have details

Graham, Mathew, **Monlough**, D/654/A3/1B, Freeholder in www.proni.gov.uk

Graham, Mathew, **Monlough**, D/654/A3/1B, Freeholder in www.proni.gov.uk

Graham, Richard, Monlough **Ballygowan**, Down: North, **Ballygowan**, Orange Hall & Church, Ulster Covenant 1912 in www.proni.gov.uk

Graham, Robert, **Mill Street Comber** Householder in Griffiths Valuation ~1863 several websites have details

Graham, Robert, Comber Husband of Ellen Mckee; Father of Robert B, 20 Feb 1869 CR, freepages.genealogy.rootsweb.ancestry.com/~rosdavies/

Graham, Samuel, **Manse [The]** Comber, Down: North, Comber, **Square (The)**, Ulster Covenant 1912 www.proni.gov.uk

Graham, Sanders, **Manse [The]** Comber, Down: North, Comber, **Square (The)**, Ulster Covenant 1912 www.proni.gov.uk

Graham, T S The Rev Dr T S **Graham** L L D The Manse Comber Co Down Down: North Comber 1st Presbyterian Church Ulster Covenant 1912 www.proni.gov.uk Note by DR, The Rev Dr T S **Graham** was minister of 1st Comber Presbyterian Church 1888-1916.

Graham, W T, Comber, Down: North, Comber, 1st Presbyterian Church, Ulster Covenant 1912 www.proni.gov.uk

Graham, W T, Accountant, **Mill Street**, Inhabitants Street Directory Extract in OS Comber 1900 Sheet 37, www.alangodfrey.com

Graham, W. T., accountant, Mill Street, **Mill Street**, Comber 1907 street directory see www.lennonwylie.co.uk

Graham, William, **Monlough**, D/654/A3/1B, Freeholder in www.proni.gov.uk

Graham, William, **Crescent, [The] Comber** Householder in Griffiths Valuation ~1863 several websites have details

Graham?, L L D or T S Graham? L L D T S The Manse Comber Co Down Down: North Comber 1st Presbyterian Church Andrews, J W : Mrs Ulster Covenant 1912 www.proni.gov.uk [recheck source](#)

Grahams, Hugh, Comber Husband of Catherine Fisher; Father of William Hamilton Grahams B, 9 Apr 1869 CR, freepages.genealogy.rootsweb.ancestry.com/~rosdavies/

Grainger, James, **High Street Comber** Householder in Griffiths Valuation ~1863 several websites have details

Grainger, Mary, **Killinchy Street** Comber, Down: North, Comber, **Square (The)**, and Houses, Ulster Covenant 1912 www.proni.gov.uk

Grainger, Robert, **Ballynickle** Comber, Down: North, Comber, 1st Presbyterian Church, Ulster Covenant 1912 www.proni.gov.uk

Grainger, Robert, **High Street Comber** Householder in Griffiths Valuation ~1863 several websites have details

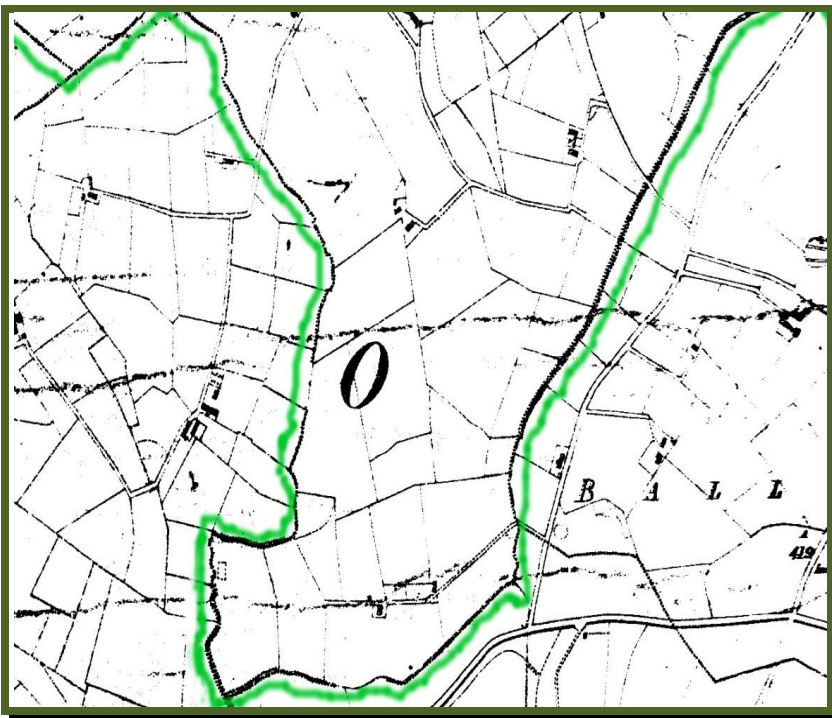
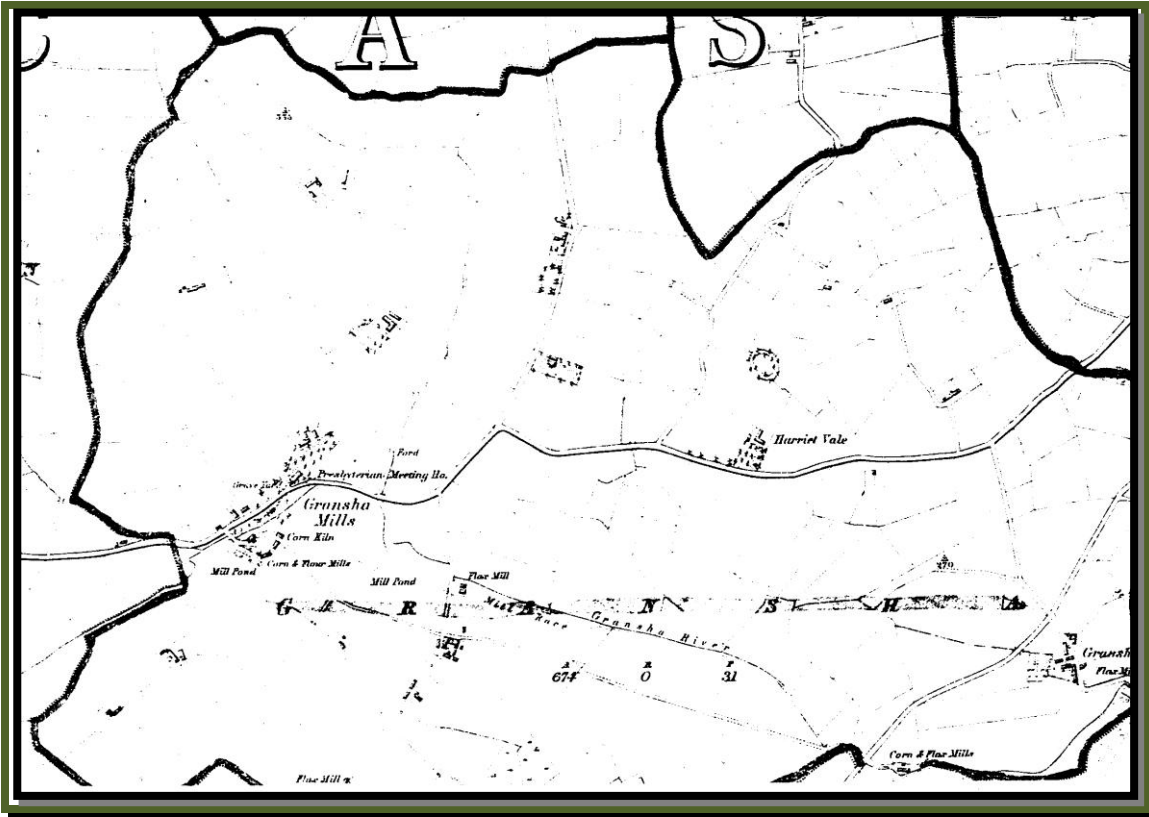
Grainger, Robert, Comber Son of Robert; Aged 29, Married Rosanna Lindsay 22 Dec 1849; Father of Esther B, 25 Feb 1870 BVR; CR, freepages.genealogy.rootsweb.ancestry.com/~rosdavies/

Grain store [Site of former], off Castle Street Comber ID 6646 HB24/15/028 Demolished see the Crown © database www.ehsni.gov.uk/buildlist.

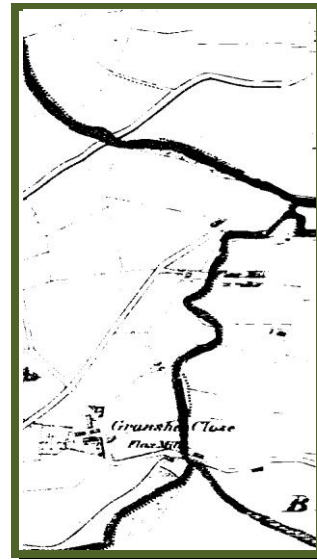
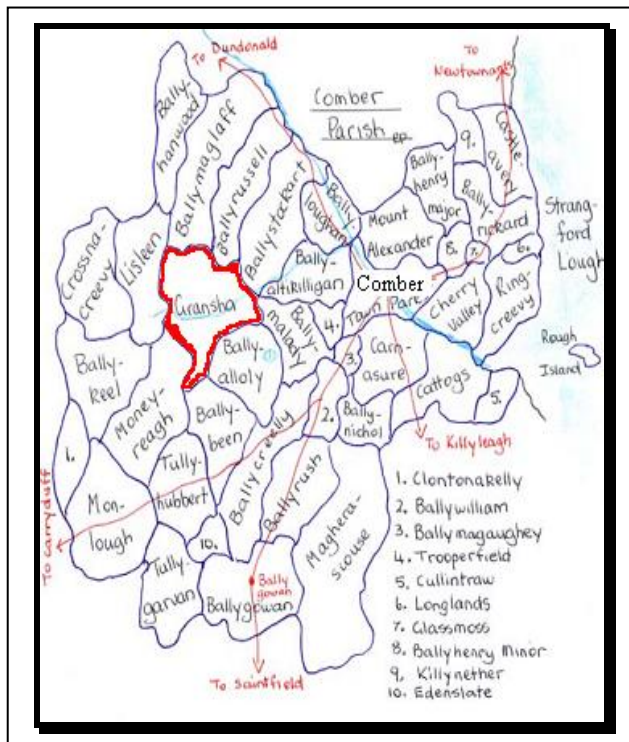
Grand lodge of Free & Accepted Masons of Ireland see **Parkinson, R E** has Gillespie monument extract in *History of the Grand lodge of Free & Accepted Masons of Ireland vol 2 1957, [p13]* with acknowledgment to **The Education and Library Service of the South Eastern Education and Library Board**.

Granger, Anna, **Killinchy Street** Comber, Down: North, Comber, 1st Presbyterian Church, Ulster Covenant 1912 www.proni.gov.uk

Gransha Townland Map North [East and south overleaf]
and South sections East overleaf, scale 6 inches to the mile. OS 1st revision to the 1st series. [with acknowledgment to The Education
and Library Service of the South Eastern Education and Library Board.] v 1863



The scale doesn't appear to be the same on two different versions of the map- south is reduced



Gransha Townland in relation to Comber
Gransha East map same source, reduced

Gransha Townland Collecting notes Adjoining townlands and adjoining civil parish es if relevant.

Alternative Spellings: **Granshagh** or **Granshaw**

Gransha and Granshaw spelling UC database those with Comber, Moneyreagh, included . If parish names as Newtownards or Dundonald they were excluded.

Similar Townland name in other adjoining civil parish[es] Yes/No.....

Records recorded under secondary spelling in different official bodies. Yes/No? don't know, so doubts arise that all entries have been found.]

Townland split across civil parish boundaries, ie Comber Civil Parish, Yes/No? don't know, so doubts

Gransha Townland Description

Ros Davies main entry is for **Gransha Townland**, freepages.genealogy.rootsweb.ancestry.com/~rosdavies/ Comber Map Reference 21: 42/69 4km W of Comber; 673 Acres; Click Here To Its Location On A Townland Map; 2 Flax Mills, 2 Corn Mills, & Covenanters Presbyterian Meeting House Here In 1836 ; School Established In 1823; Proprietor Was Lord Garvagh & His Agent Mr Thompson of Belfast In 1837; Good Land; Old Leases 15 Shillings A Quarter New Leases 27 Shillings In 1836; 106 Males, 107 Females In 1837 V7 P 30, 31, 34, 3, 42 OSM ; GIC .

Gransha Townland Detailed Specific entries eg Buildings, Churches, Bridges, Demolished, Factories, Houses, Mills, etc etc

Gransha 26 Rowreagh Road Gransha Kircubbin Newtownards BT22 1AS ID 10221 HB24/02/030 House see the Crown © database www.ehsni.gov.uk/buildlist.

Gransha 33 Upper Gransha Road Gransha Newtownards Co Down BT23 ? ID 10652 HB24/09/026 Demolished see the Crown © database www.ehsni.gov.uk/buildlist.

Gransha Betsy Gray Cottage [off Upper Gransha Road] Gransha [near Six Road Ends] Newtownards Co Down BT23 ? ID 10651 HB24/09/025 Farm Buildings see the Crown © database www.ehsni.gov.uk/buildlist.

Gransha Close JG notes it appears on the revised 6" OS map 1858

Granshaw Presbyterian Church - www.granshaw.org Offers information on beliefs, organisations, news, church rotas and links to the church magazine.

Granshaw Presbyterian Church 1801-2001 see Cromie, Gilbert A History of Granshaw Presbyterian Church 1801-2001, A full history of the congregation has been published covering the period 1801 – 2001 and this can be obtained by contacting the author as follows: Gilbert Cromie, 25 Magaluf Park, Moneyreagh, Newtownards BT23 6DA T 028 90448028 , Cost: £10 – proceeds to Church Projects. see also www.granshaw.org/

Gransha Presbyterian Church, Photo 54 Gransha Road, Comber, This Seceeding Congregation Split From The Main Church In 1800, Their Meeting House Was Built In 1801 & Rebuilt In 1830, It Measured 73 Feet By 30 Feet And In 1836 Was Described As A Plain Whitewashed And Slated Building. Capable of Holding 400 People With An Average Attendance of 150, The Minister At That Time Was Rev, Mr, Mccullogh, Rebuilt 1878, Sources:, Newspaper Article From Newtownards Chronicle;, Article On The 'New'

Church 29 Jun 1878; Opening of **Gransha** Presbyterian 7 Jun 1879; Visitation of Comber Presbyery 5 Mar 1887
freepages.genealogy.rootsweb.ancestry.com/~rosdavies/

Gransha Presbyterian Gravestone inscriptions see **Clarke R[ichard] S[amuel] J[essop]** compiler. *Gravestone inscriptions*. Various years published by Ulster-Scot Historical Foundation/ Ulster Historical Foundation in paperback, and some in microfiche etc Vol. 1, including, Gransha Presbyterian, .. Moneyrea Presbyterian & Tullynakill.

Gransha Rath J42156920 [Down 010:015](http://www.ahns.gov.uk/built/mbr/monuments_database/mons.asp) see the Crown © database www.ahns.gov.uk/built/mbr/monuments_database/mons.asp
Gransha River, freepages.genealogy.rootsweb.ancestry.com/~rosdavies/ Comber , runs across the parish from west to east and is known as the **Gransha** River at its upper part; also known as the Enler River & The Comber River V7 P 30 OSM

Gransha White House Farm 1 Kerr{s ?}Road Gransha Newtownards Co Down BT23 ? ID 10649 HB24/09/023 House see the Crown © database www.ahns.gov.uk/buildlist.

Gransha Townland Finding Inhabitants or Occupiers as listed in Griffiths Valuations list

Occupiers as listed in the Valuation of Tenements: Union of Newtownards; Gransha in Comber Parish- [1863]

The left hand column is the location of the occupier etc on a special 6" inch map. The Griffiths Valuation annotated map

An alphabetical list of these and other entries follows this table

No. and Letters of Reference to Map.	Names.		Description of Tenement.	Area.	Rateable Annual Valuation.		Total Annual Valuation of Rateable Property.	
	Townlands and Occupiers.	Immediate Lessors.			Land.	Buildings.		
				A. R. P.	£ s. d.	£ s. d.	£ s. d.	
GRANSHA. (Ord. S. 10.)								
I 2 A	}	Samuel Browne, .	Lady Garvagh, .	House,offices,& land, {	9 0 25	9 10 0	1 15 0	11 5 0
3 B		John Miskelly, .	Same, .	House,offices, and land, {	5 0 5	5 15 0	—	7 15 0
4		Hugh Miskelly, .	Same, .	House,offices,& land, {	0 3 0	0 15 0	1 5 0	17 0 0
5		Presbyterian Church and grave-yard, .	(See Exemptions.)	House,offices,& land, {	14 0 35	14 10 0	2 10 0	31 0 0
6 A		Jane M'Cullagh, .	Hugh Miskelly, .	House and garden, .	16 3 18	19 0 0	4 0 0	—
7 B	John Lamont, .	Lady Garvagh, .	Ho.,offs.,corn-mill,&ld. {	7 0 31	8 0 0	—	—	
8 C	George M'Kibbin and Robert Craig, .	John Lamont, .	Offices and land, .	0 0 24	0 10 0	0 10 0	1 0 0	
9 A	David Johnston, .	Same, .	Land, .	40 2 15	46 0 0	20 0 0	102 10 0	
10 B	Agnes M'Kibbin, .	Same, .	House, .	35 2 8	34 0 0	1 10 0	—	
11 C	Hugh Campbell, .	Same, .	House, .	0 3 36	1 0 0	—	1 15 0	
12 A	Matthew Tate, .	Same, .	House and garden, .	—	—	0 15 0	0 15 0	
13 B	Henry Shaw, .	Same, .	House, .	0 0 26	0 10 0	1 0 0	0 15 0	
14 C	William M'Dowell, .	Lady Garvagh, .	House and garden, .	0 2 0	0 15 0	1 0 0	1 15 0	
15 A	William M'Dowell, .	William M'Dowell, .	House and garden, .	0 2 0	0 15 0	1 0 0	1 15 0	
16 B	Hamilton Wherry, .	Lady Garvagh, .	House and garden, .	42 2 25	45 10 0	3 10 0	49 0 0	
17 A	James M'Dowell, .	Same, .	Land, .	—	—	—	—	
18 B	Margaret M'Master and Sons, .	Same, .	House,offices,& land, {	0 0 15	0 5 0	0 10 0	0 15 0	
19 A	John M'Cullagh, .	Same, .	Land, .	0 0 15	0 5 0	0 10 0	0 15 0	
20 B	John M'Cullagh, .	Same, .	Land, .	11 2 10	12 0 0	—	12 0 0	
21 A	John M'Cullagh, .	Same, .	Flax-mill and land, .	9 2 15	9 0 0	—	42 0 0	
22 B	John M'Cullagh, .	Same, .	Land, .	28 2 25	30 0 0	3 0 0	—	
23 A	John M'Cullagh, .	Same, .	Land, .	9 3 14	10 0 0	—	24 10 0	
24 B	John M'Cullagh, .	Same, .	Land, .	12 3 15	14 10 0	—	—	
25 A	John M'Cullagh, .	Same, .	Flax-mill and land, .	32 0 29	34 0 0	18 0 0	166 0 0	
26 B	John M'Cullagh, .	Same, .	Mill-pond, .	1 2 15	—	—	—	
27 A	John M'Cullagh, .	Same, .	House,offices, and land, .	95 0 36	102 0 0	12 0 0	4 0 0	
28 B	John M'Cullagh, .	Same, .	House,offices,&gardens .	0 3 6	1 10 0	2 10 0	1 5 0	
29 A	William Burns, .	Same, .	House, office, & garden, .	0 0 18	0 5 0	1 0 0	1 5 0	
30 B	Samuel Craig, .	Same, .	House,offices,& garden, .	0 0 13	0 5 0	1 0 0	2 10 0	
31 A	Alexander Wiley, jun., .	Same, .	House, .	—	—	2 10 0	1 15 0	
32 B	Andrew Evans, .	Same, .	House,offices,& garden, .	0 0 12	0 5 0	1 10 0	1 15 0	
33 A	John Frome, .	Same, .	House, office, & garden, .	0 0 12	0 5 0	1 10 0	1 15 0	
34 B	John M'Cullagh, .	Lady Garvagh, .	Corn-mill,kiln,miller's house, and land, .	2 2 35	1 10 0	11 10 0	13 0 0	
35 A	Alexander Wiley, sen., .	John M'Cullagh, .	House, office, and land, .	4 3 15	5 10 0	0 10 0	6 0 0	
36 B	Alexander Young, .	Lady Garvagh, .	House,offices, and land, .	6 2 30	7 10 0	2 5 0	9 15 0	
37 A	John Young, .	Same, .	House,offices,& land, {	24 0 30	26 0 0	4 10 0	37 10 0	
38 B	(Harriet Yale.)	Same, .	House,offices,& land, {	7 2 5	7 0 0	—	—	
39 A	Robert Cunningham, .	Same, .	House,offices, and land, .	36 3 0	37 0 0	4 0 0	41 0 0	
40 B	John White, .	Same, .	House and land, .	26 2 30	27 10 0	0 10 0	28 0 0	
41 A	Samuel Garrett, .	Same, .	House,offices, and land, .	9 0 30	9 10 0	0 10 0	10 0 0	
42 B	Joseph Galbraith, .	Same, .	House,offices, and land, .	18 2 20	20 5 0	0 15 0	21 0 0	
43 A	John Galbraith, .	Same, .	House,offices,& land, {	22 1 25	21 10 0	—	47 10 0	
44 B	John Galbraith, .	Same, .	House,offices,& land, {	20 3 0	22 10 0	3 10 0	—	
45 A	Francis Smith, .	Wm. John M'Dowell, .	Ho., offs., forge, & land, .	0 1 10	0 10 0	3 15 0	4 5 0	
46 B	James Grier, .	Same, .	House, .	—	—	1 0 0	1 0 0	
47 A	Wm. John M'Dowell, .	Lady Garvagh, .	Land, .	20 3 10	22 10 0	—	22 10 0	
48 B	Margaret Pettigrew, .	Same, .	Garden, .	0 0 20	0 10 0	—	10 10 0	
49 A	Unoccupied, .	James Warnock, .	House,offices, and land, .	8 2 0	8 10 0	1 10 0	—	
50 B	Unoccupied, .	Same, .	House, .	—	—	0 10 0	0 10 0	
51 A	Unoccupied, .	Same, .	House, .	—	—	0 15 0	0 15 0	
52 B	John Clyde, .	Same, .	House, .	—	—	0 15 0	0 15 0	
53 A	James Warnock, .	Lady Garvagh, .	Flax-mill and land, .	9 3 30	9 10 0	8 0 0	17 10 0	
54 B	Margaret M'Morran, .	Same, .	Land, .	11 3 10	12 0 0	—	12 0 0	
55 A	Gawn Orr, .	Same, .	House,offices, and land, .	31 0 35	29 10 0	2 10 0	32 0 0	
56 B	Robert Simpson, .	Same, .	Caretaker's sho.,offs.,&ld. .	34 0 25	35 10 0	1 10 0	37 0 0	
Total of Rateable Property, .				673 3 39	705 0 0	133 10 0	838 10 0	
EXEMPTIONS : Presbyterian Church and grave-yard, .				0 0 32	0 10 0	9 0 0	9 10 0	
Total, including Exemptions, .				674 0 31	705 10 0	142 10 0	848 0 0	

Gransha Townland The Alphabetical list Inhabitants or Occupiers, excluding censuses. Arranged alphabetically by inhabitant- the townland spelling retained for each entry.

Gransha - Adair- James- D/654/A3/1G- Freeholder in www.proni.gov.uk
Gransha - Adair- John- D/654/A3/1G- Freeholder in www.proni.gov.uk
Granshaw-Adair- Samuel- D/654/A3/1A- Freeholder in www.proni.gov.uk
Granshaw-Adair- Samuel- D/654/A3/1B- Freeholder in www.proni.gov.uk
Granshaw-Adair- Samuel- DOW/5/3/1- Freeholder in www.proni.gov.uk
Granshaw-Adamson- William- D/654/A3/1B- Freeholder in www.proni.gov.uk
Gransha - Agnew- Alexander- D/654/A3/1A- Freeholder in www.proni.gov.uk
Granshaw- Agnew- Alexander- D/654/A3/1B- Freeholder in www.proni.gov.uk
Granshagh-Anderson- George- T/2771/8G- Freeholder in www.proni.gov.uk
Granshaw- Anderson- George- D/654/A3/1R- Freeholder in www.proni.gov.uk
Granshagh-Anderson- Robert- D/654/A3/1P- Freeholder in www.proni.gov.uk
Gransha - Arbutnot- Alexander- D/654/A3/1M- Freeholder in www.proni.gov.uk
Granshagh-Baird- Alexander- D/654/A3/1P- Freeholder in www.proni.gov.uk
Granshaw-Baird- Samuel- D/654/A3/1B- Freeholder in www.proni.gov.uk
Granshaw-Barr- Alexander- D/654/A3/1A- Freeholder in www.proni.gov.uk
Granshaw-Barr- Alexander- D/654/A3/1A- Freeholder in www.proni.gov.uk
Granshaw-Beard- Samuel- D/654/A3/1B- Freeholder in www.proni.gov.uk
Gransha - Beard-Samuel- D/654/A3/1A- Freeholder in www.proni.gov.uk
Gransha - Bell- John- D/654/A3/1A- Freeholder in www.proni.gov.uk
Granshaw-Bell- John- D/654/A3/1B- Freeholder in www.proni.gov.uk
Granshaw-Bell- John- DOW/5/3/2- Freeholder in www.proni.gov.uk
Gransha - Bell- Robert- D/654/A3/1G- Freeholder in www.proni.gov.uk
Granshaw-Bell- William- D/654/A3/1A- Freeholder in www.proni.gov.uk
Granshaw-Black- David- D/654/A3/1A- Freeholder in www.proni.gov.uk
Granshaw-Black- David- DOW/5/3/2- Freeholder in www.proni.gov.uk
Granshaw-Black- James- D/654/A3/1B- Freeholder in www.proni.gov.uk
Granshaw-Black- Joseph- D/654/A3/1A- Freeholder in www.proni.gov.uk
Granshaw-Black- Joseph- D/654/A3/1B- Freeholder in www.proni.gov.uk
Granshaw-Blain- Thomas- D/654/A3/1R- Freeholder in www.proni.gov.uk
Granshagh-Boyd- John- T/761/19- Freeholder in www.proni.gov.uk
Granshagh-Boyd- William- D/654/A3/1P- Freeholder in www.proni.gov.uk
Gransha - Brennan- Patrick- D/654/A3/1G- Freeholder in www.proni.gov.uk
Gransha - Browne- Samuel- Householder in Griffiths Valuation ~1863 several websites have details
Granshagh-Bryson- John- DOW/5/3/1- Freeholder in www.proni.gov.uk
Granshaw-Bryson- John- D/654/A3/1A- Freeholder in www.proni.gov.uk
Granshaw-Bryson- John- D/654/A3/1B- Freeholder in www.proni.gov.uk
Gransha - Burns- William- Householder in Griffiths Valuation ~1863 several websites have details
Granshaw-Cairns- James- D/654/A3/1B- Freeholder in www.proni.gov.uk
Granshaw-Cairns- James- D/654/A3/1B- Freeholder in www.proni.gov.uk
Granshaw-Calbraith- Hugh- D/654/A3/1A- Freeholder in www.proni.gov.uk
Granshaw-Calbraith- Hugh- D/654/A3/1B- Freeholder in www.proni.gov.uk
Granshaw-Calbraith- Hugh- D/654/A3/1B- Freeholder in www.proni.gov.uk
Granshaw-Calbraith- John- D/654/A3/1A- Freeholder in www.proni.gov.uk
Granshaw-Calbraith- John- D/654/A3/1B- Freeholder in www.proni.gov.uk
Granshaw-Calbraith- John- D/654/A3/1B- Freeholder in www.proni.gov.uk
Granshaw-Calbraith- Samuel- D/654/A3/1A- Freeholder in www.proni.gov.uk
Granshaw-Calbraith- Samuel- D/654/A3/1B- Freeholder in www.proni.gov.uk
Granshaw-Calbraith- Samuel- D/654/A3/1B- Freeholder in www.proni.gov.uk
Granshaw-Calbret- John- D/654/A3/1A- Freeholder in www.proni.gov.uk
Gransha - Campbell- Hugh- Householder in Griffiths Valuation ~1863 several websites have details
Granshaw-Carr- Hugh- D/654/A3/1A- Freeholder in www.proni.gov.uk
Granshaw-Carr- Hugh- D/654/A3/1B- Freeholder in www.proni.gov.uk
Granshaw-Carr- Hugh- DOW/5/3/1- Freeholder in www.proni.gov.uk
Granshaw-Carr- James- DOW/5/3/2- Freeholder in www.proni.gov.uk
Granshaw-Carr- Robert- D/654/A3/1A- Freeholder in www.proni.gov.uk
Granshaw-Carr- Robert- D/654/A3/1B- Freeholder in www.proni.gov.uk
Granshaw-Carr- Thomas- D/654/A3/1A- Freeholder in www.proni.gov.uk
Granshaw-Carr- Thomas- D/654/A3/1B- Freeholder in www.proni.gov.uk
Granshaw-Carr- Thomas- DOW/5/3/1- Freeholder in www.proni.gov.uk
Granshaw-Chalmers- Hugh- D/654/A3/1A- Freeholder in www.proni.gov.uk
Granshaw-Chalmers- Hugh- DOW/5/3/1- Freeholder in www.proni.gov.uk
Granshaw-Chalmers- John- D/654/A3/1A- Freeholder in www.proni.gov.uk
Granshaw-Chalmers- John- D/654/A3/1B- Freeholder in www.proni.gov.uk
Gransha - Chambers- Hugh- D/654/A3/1S- Freeholder in www.proni.gov.uk
Granshaw-Chambers- Hugh- D/654/A3/1A- Freeholder in www.proni.gov.uk
Granshaw-Chambers- Hugh- D/654/A3/1B- Freeholder in www.proni.gov.uk
Granshaw-Chambers- Hugh- D/654/A3/1B- Freeholder in www.proni.gov.uk
Granshaw-Chambers- Hugh- D/654/A3/1B- Freeholder in www.proni.gov.uk
Gransha - Chambers- John- D/654/A3/1A- Freeholder in www.proni.gov.uk
Granshaw-Chambers- John- D/654/A3/1A- Freeholder in www.proni.gov.uk
Granshaw-Chambers- John- D/654/A3/1B- Freeholder in www.proni.gov.uk
Granshaw-Chambers- John- D/654/A3/1B- Freeholder in www.proni.gov.uk
Granshaw-Chambers- John- DOW/5/3/2- Freeholder in www.proni.gov.uk
Granshaw-Chambers- John- DOW/5/3/2- Freeholder in www.proni.gov.uk

Granshaw-Clancy- William- D/654/A3/1B- Freeholder in www.proni.gov.uk
 Granshagh-Claney- Alexander- D/654/A3/1P- Freeholder in www.proni.gov.uk
 Granshagh-Claney- John- T/761/19- Freeholder in www.proni.gov.uk
 Granshagh-Claney- Ross- D/654/A3/1P- Freeholder in www.proni.gov.uk
 Granshaw-Clanny- Archibald- D/654/A3/1B- Freeholder in www.proni.gov.uk
 Granshaw-Clany- Archibald- D/654/A3/1A- Freeholder in www.proni.gov.uk
 Granshaw-Cleland- James- D/654/A3/1A- Freeholder in www.proni.gov.uk
 Gransha - Clingan- James- D/654/A3/1G- Freeholder in www.proni.gov.uk
 Gransha - Clingan- James- T/2771/8C- Freeholder in www.proni.gov.uk
 Gransha - Clingan- John- D/654/A3/1G- Freeholder in www.proni.gov.uk
 Granshaw-Clingan- John- D/654/A3/1A- Freeholder in www.proni.gov.uk
 Granshaw-Clingan- John- D/654/A3/1B- Freeholder in www.proni.gov.uk
 Granshaw-Clingan- John- D/654/A3/1B- Freeholder in www.proni.gov.uk
 Granshaw-Colbreth- Alexander- D/654/A3/1A- Freeholder in www.proni.gov.uk
 Granshaw-Corrogh- Robert- D/654/A3/1A- Freeholder in www.proni.gov.uk
 Gransha - Craig- Robert- Householder in Griffiths Valuation ~1863 several websites have details
 Gransha - Craig- Samuel- Householder in Griffiths Valuation ~1863 several websites have details
 Granshagh-Creevy- Henry- D/654/A3/1P- Freeholder in www.proni.gov.uk
 Granshaw-Cunning- Thomas- D/654/A3/1B- Freeholder in www.proni.gov.uk
 Granshagh-Curragh- James- D/654/A3/1P- Freeholder in www.proni.gov.uk
 Granshagh-Curragh- James- T/2771/8G- Freeholder in www.proni.gov.uk
 Granshagh-Curragh- Robert- D/654/A3/1P- Freeholder in www.proni.gov.uk
 Granshaw-Curragh- Robert- D/654/A3/1B- Freeholder in www.proni.gov.uk
 Granshaw-Curragh- William- D/654/A3/1B- Freeholder in www.proni.gov.uk
 Gransha - Currogh- William- D/654/A3/1A- Freeholder in www.proni.gov.uk
 Granshaw-Dalzell- John- D/654/A3/1R- Freeholder in www.proni.gov.uk
 Gransha - Douglass- Robert- D/654/A3/1G- Freeholder in www.proni.gov.uk
 Granshaw-Douglass- Samuel- D/654/A3/1B- Freeholder in www.proni.gov.uk
 Granshaw-Douglass- Samuel- D/654/A3/1B- Freeholder in www.proni.gov.uk
 Granshaw-Dowglass- Samuel- D/654/A3/1A- Freeholder in www.proni.gov.uk
 Granshaw Dugan Isabella **Granshaw** Down: North Comber Homes Ulster Covenant 1912 www.proni.gov.uk
 Gransha - Duff- Alexander- D/654/A3/1G- Freeholder in www.proni.gov.uk
 Granshaw-Duff- Alexander- D/654/A3/1A- Freeholder in www.proni.gov.uk
 Granshaw-Duff- Alexander- D/654/A3/1B- Freeholder in www.proni.gov.uk
 Granshaw-Duff- Alexander- D/654/A3/1B- Freeholder in www.proni.gov.uk
 Gransha - Duff- James- D/654/A3/1G- Freeholder in www.proni.gov.uk
 Gransha - Duff- James- D/654/A3/1Q- Freeholder in www.proni.gov.uk
 Gransha - Duff- James- T/761/19- Freeholder in www.proni.gov.uk
 Granshaw-Duff- James- DOW/5/3/2- Freeholder in www.proni.gov.uk
 Granshaw-Duff- James- T/2771/8A- Freeholder in www.proni.gov.uk
 Granshaw-Eager- Robert- D/654/A3/1A- Freeholder in www.proni.gov.uk
 Granshaw-Eager- Robert- D/654/A3/1A- Freeholder in www.proni.gov.uk
 Gransha - Eakin- David- D/654/A3/1G- Freeholder in www.proni.gov.uk
 Granshaw-Ellison- Andrew- D/654/A3/1A- Freeholder in www.proni.gov.uk
 Gransha - Ellison- Mathew- T/761/19- Freeholder in www.proni.gov.uk
 Granshaw-Ellison- Mathew- D/654/A3/1A- Freeholder in www.proni.gov.uk
 Granshaw-Ellison- Mathew- D/654/A3/1A- Freeholder in www.proni.gov.uk
 Granshaw-Ellison- Mathew- D/654/A3/1B- Freeholder in www.proni.gov.uk
 Granshaw-Ellison- Mathew- D/654/A3/1B- Freeholder in www.proni.gov.uk
 Granshaw-Ellison- Mathew- D/654/A3/1B- Freeholder in www.proni.gov.uk
 Granshaw-Ellison- Mathew- D/654/A3/1B- Freeholder in www.proni.gov.uk
 Granshaw-Ellison- Mathew- DOW/5/3/2- Freeholder in www.proni.gov.uk
 Granshaw-Ellison- Thomas- D/654/A3/1A- Freeholder in www.proni.gov.uk
 Granshaw-Ellison- Thomas- D/654/A3/1B- Freeholder in www.proni.gov.uk
 Granshaw-Ellison- Thomas- D/654/A3/1B- Freeholder in www.proni.gov.uk
 Granshaw-Ellison- Thomas- D/654/A3/1B- Freeholder in www.proni.gov.uk
 Granshaw-Ellison- Thomas- D/654/A3/1B- Freeholder in www.proni.gov.uk
 Granshaw-Ellison- Thomas- DOW/5/3/2- Freeholder in www.proni.gov.uk
 Gransha - Ellison- William- D/654/A3/1M- Freeholder in www.proni.gov.uk
 Granshaw-Ellison- William- D/654/A3/1A- Freeholder in www.proni.gov.uk
 Granshaw-Ellison- William- D/654/A3/1B- Freeholder in www.proni.gov.uk
 Granshaw-Ellison- William- D/654/A3/1B- Freeholder in www.proni.gov.uk
 Granshaw-Ellison- William- DOW/5/3/2- Freeholder in www.proni.gov.uk
 Gransha - Evans- Andrew- Householder in Griffiths Valuation ~1863 several websites have details
 Granshaw-Fairlie- Hans- D/654/A3/1A- Freeholder in www.proni.gov.uk
 Granshaw-Fairlie- Hans- D/654/A3/1B- Freeholder in www.proni.gov.uk
 Granshaw-Fairlie- Hans- D/654/A3/1B- Freeholder in www.proni.gov.uk
 Granshaw-Fairlie- Hans- DOW/5/3/1- Freeholder in www.proni.gov.uk
 Gransha - Frame- John- Householder in Griffiths Valuation ~1863 several websites have details
 Granshaw-Galbraith- Alexander- D/654/A3/1B- Freeholder in www.proni.gov.uk
 Granshaw-Galbraith- Alexander- D/654/A3/1B- Freeholder in www.proni.gov.uk
 Gransha - Galbreath- Samuel- D/654/A3/1S- Freeholder in www.proni.gov.uk
Granshaw Garrett Mary **Granshaw** Down: North Comber Homes Ulster Covenant 1912 www.proni.gov.uk
Granshaw Garrett Mary **Granshaw** Down: North Moneyreagh Moneyrea Orange Hall Ulster Covenant 1912 www.proni.gov.uk
Granshaw Garrett Mary **Granshaw** Down: North Moneyreagh Moneyrea Orange Hall Ulster Covenant 1912 in www.proni.gov.uk
Granshaw Garrett Mary J **Granshaw** Down: North Comber Homes Ulster Covenant 1912 www.proni.gov.uk
 Granshaw-Garrett-Robert Henry- Comber-Orange Hall Ulster Covenant 1912 in www.proni.gov.uk

Granshaw Garrett Rufus Granshaw Comber Down: North Comber Orange Hall Ulster Covenant 1912 www.proni.gov.uk
Granshaw Garrett Rufus Granshaw Comber Down: North Comber Various Ulster Covenant 1912 www.proni.gov.uk
 Granshaw-Garrett- Rufus- Comber-Orange Hall Ulster Covenant 1912 in www.proni.gov.uk
 Granshaw-Garrett- Rufus- Comber-Variou Ulster Covenant 1912 in www.proni.gov.uk
 Granshaw-Gelston- Samuel- D/654/A3/1A- Freeholder in www.proni.gov.uk
 Granshaw-Gelston- Samuel- D/654/A3/1B- Freeholder in www.proni.gov.uk
 Granshaw-Gelston- Samuel- D/654/A3/1B- Freeholder in www.proni.gov.uk
 Granshaw-Gelston- Samuel- D/654/A3/1B- Freeholder in www.proni.gov.uk
 Granshaw-Gelston- Samuel- D/654/A3/1B- Freeholder in www.proni.gov.uk
 Granshaw-Gillespie- Robert- D/654/A3/1A- Freeholder in www.proni.gov.uk
 Granshaw-Gillespie- Robert- D/654/A3/1A- Freeholder in www.proni.gov.uk
 Granshaw-Gillespie- Robert- D/654/A3/1A- Freeholder in www.proni.gov.uk
 Granshaw-Gillespie- Robert- D/654/A3/1B- Freeholder in www.proni.gov.uk
 Granshaw-Gillespie- Robert- D/654/A3/1B- Freeholder in www.proni.gov.uk
 Granshaw-Gillespie- Robert- D/654/A3/1B- Freeholder in www.proni.gov.uk
 Granshaw-Gillespie- Robert- D/654/A3/1B- Freeholder in www.proni.gov.uk
 Granshaw-Gillespie- Robert- DOW/5/3/2- Freeholder in www.proni.gov.uk
 Gransha - Gilmore- Edward- D/654/A3/1G- Freeholder in www.proni.gov.uk
 Granshaw-Golma- Henry- D/654/A3/1B- Freeholder in www.proni.gov.uk
 Granshaw-Golma- Henry- D/654/A3/1B- Freeholder in www.proni.gov.uk
 Granshaw-Graham- Arthur- D/654/A3/1A- Freeholder in www.proni.gov.uk
 Gransha - Graham- John- D/654/A3/1G- Freeholder in www.proni.gov.uk
 Granshaw-Graham- John- D/654/A3/1A- Freeholder in www.proni.gov.uk
 Granshaw-Graham- John- D/654/A3/1B- Freeholder in www.proni.gov.uk
 Granshaw-Graham- John- D/654/A3/1B- Freeholder in www.proni.gov.uk
 Granshaw-Graham- John- D/654/A3/1B- Freeholder in www.proni.gov.uk
 Granshaw-Graham- John- D/654/A3/1B- Freeholder in www.proni.gov.uk
 Granshaw-Graham- John- DOW/5/3/2- Freeholder in www.proni.gov.uk
 Granshaw-Gray- George- D/654/A3/1A- Freeholder in www.proni.gov.uk
 Gransha - Gray- Hans- D/654/A3/1B- Freeholder in www.proni.gov.uk
 Granshaw-Gray- Hans- D/654/A3/1A- Freeholder in www.proni.gov.uk
 Granshaw-Gray- Hans- D/654/A3/1A- Freeholder in www.proni.gov.uk
 Granshaw-Gray- Hans- D/654/A3/1A- Freeholder in www.proni.gov.uk
 Granshaw-Gray- Hans- D/654/A3/1B- Freeholder in www.proni.gov.uk
 Granshaw-Gray- Hans- D/654/A3/1B- Freeholder in www.proni.gov.uk
 Granshaw-Gray- Hans- DOW/5/3/2- Freeholder in www.proni.gov.uk
 Granshagh-Gray- John- DOW/5/3/1- Freeholder in www.proni.gov.uk
 Granshaw-Gray- John- D/654/A3/1A- Freeholder in www.proni.gov.uk
 Granshaw-Gray- John- D/654/A3/1A- Freeholder in www.proni.gov.uk
 Granshaw-Gray- John- D/654/A3/1A- Freeholder in www.proni.gov.uk
 Granshaw-Gray- John- D/654/A3/1B- Freeholder in www.proni.gov.uk
 Granshaw-Gray- John- D/654/A3/1B- Freeholder in www.proni.gov.uk
 Granshaw-Gray- John- D/654/A3/1B- Freeholder in www.proni.gov.uk
 Granshaw-Gray- John- D/654/A3/1B- Freeholder in www.proni.gov.uk
 Granshaw-Gray- John- D/654/A3/1B- Freeholder in www.proni.gov.uk
 Granshaw-Halliday- John- D/654/A3/1B- Freeholder in www.proni.gov.uk
 Granshaw-Halliday- John- D/654/A3/1B- Freeholder in www.proni.gov.uk
 Gransha - Hamilton- Andrew- D/654/A3/1G- Freeholder in www.proni.gov.uk
 Gransha - Hamilton- Hans- T/2771/8C- Freeholder in www.proni.gov.uk
 Granshaw-Hamilton- Hans- D/654/A3/1B- Freeholder in www.proni.gov.uk
 Granshaw-Hamilton- Hans- D/654/A3/1B- Freeholder in www.proni.gov.uk
 Granshaw-Hamilton- Hans- DOW/5/3/1- Freeholder in www.proni.gov.uk
 Granshaw-Hamilton- Hans- DOW/5/3/2- Freeholder in www.proni.gov.uk
 Granshagh-Hamilton- James- D/654/A3/1P- Freeholder in www.proni.gov.uk
 Granshagh-Hamilton- James- T/2771/8G- Freeholder in www.proni.gov.uk
 Gransha -Hamilton- John- D/654/A3/1G- Freeholder in www.proni.gov.uk
 Granshaw-Hamilton- John- D/654/A3/1B- Freeholder in www.proni.gov.uk
 Granshaw-Hamilton- John- D/654/A3/1B- Freeholder in www.proni.gov.uk
 Granshaw-Hamilton- Reverend James- D/654/A3/1B- Freeholder in www.proni.gov.uk
 Granshaw-Hamilton- Reverend James- D/654/A3/1B- Freeholder in www.proni.gov.uk
 Granshagh-Hamilton- Robert- DOW/5/3/1- Freeholder in www.proni.gov.uk
 Granshaw-Hamilton- Robert- D/654/A3/1B- Freeholder in www.proni.gov.uk
 Granshaw-Hamilton- Robert- D/654/A3/1B- Freeholder in www.proni.gov.uk
 Granshaw-Hamilton- Robert- D/654/A3/1B- Freeholder in www.proni.gov.uk
 Granshaw-Hamilton- Robert- D/654/A3/1B- Freeholder in www.proni.gov.uk
 Granshagh-Hamilton- Thomas- D/654/A3/1P- Freeholder in www.proni.gov.uk
 Gransha -Hanna- James- D/654/A3/1G- Freeholder in www.proni.gov.uk
 Gransha -Hanna- James- T/2771/8B/1- Freeholder in www.proni.gov.uk
 Gransha -Hanna- James- T/761/19- Freeholder in www.proni.gov.uk
 Granshaw-Hanna- James- D/654/A3/1B- Freeholder in www.proni.gov.uk
 Granshaw-Hanna- James- D/654/A3/1B- Freeholder in www.proni.gov.uk
 Granshaw-Hanna- James- DOW/5/3/1- Freeholder in www.proni.gov.uk
 Granshaw-Hanna- John- D/654/A3/1B- Freeholder in www.proni.gov.uk
 Granshaw-Hanna- John- D/654/A3/1B- Freeholder in www.proni.gov.uk
 Granshaw-Hanna- John- DOW/5/3/1- Freeholder in www.proni.gov.uk
 Gransha -Hanna- Samuel- D/654/A3/1G- Freeholder in www.proni.gov.uk
 Granshagh-Harbeson- William- D/654/A3/1Q- Freeholder in www.proni.gov.uk
 Gransha -Harbison- William- D/654/A3/1M- Freeholder in www.proni.gov.uk

Gransha -Harbison- William- T/761/19- Freeholder in www.proni.gov.uk
 Granshaw-Harbison- William- D/654/A3/1G- Freeholder in www.proni.gov.uk
 Granshaw-Harrison- James- Granshaw- D/654/A3/1E
 Gransha -Hazlett- David- Householder in Griffiths Valuation ~1863 several websites have details
 Granshaw Henman James Granshaw Down: North Comber Reading Room Ulster Covenant 1912 www.proni.gov.uk
 Gransha -Hunter- George- D/654/A3/1G- Freeholder in www.proni.gov.uk
 Granshaw Irwin Agnes Granshaw Down: North Comber Homes Ulster Covenant 1912 www.proni.gov.uk
 Granshaw Irwin David Granshaw Down: North Comber The Square Ulster Covenant 1912 www.proni.gov.uk
 Granshaw Irwin Eleanor Granshaw Down: North Comber Homes Ulster Covenant 1912 www.proni.gov.uk
 Granshaw Irwin Hannah Granshaw Down: North Comber Homes Ulster Covenant 1912 www.proni.gov.uk
 Granshaw Irwin Matthew Granshaw Down: North Comber The Square Ulster Covenant 1912 www.proni.gov.uk
 Granshaw Irwin Susanna Elizabeth Granshaw Down: North Comber Homes Ulster Covenant 1912 www.proni.gov.uk
 Gransha -Johnston- David- Householder in Griffiths Valuation ~1863 several websites have details
 Gransha -Kearns- John- D/654/A3/1G- Freeholder in www.proni.gov.uk
 Granshaw Kenmare John Granshaw Comber Down: North Dundonald Old Schoolroom and Rectory Ulster Covenant 1912
www.proni.gov.uk
 Gransha -Kerr- Henry- D/654/A3/1G- Freeholder in www.proni.gov.uk
 Gransha -Kerr- Henry- T/2771/8C- Freeholder in www.proni.gov.uk
 Granshagh-Kerr- Thomas- D/654/A3/1P- Freeholder in www.proni.gov.uk
 Gransha -King- Patrick- D/654/A3/1G- Freeholder in www.proni.gov.uk
 Granshagh-Knox- James- T/2771/8G- Freeholder in www.proni.gov.uk
 Granshaw-Lamen- William- D/654/A3/1B- Freeholder in www.proni.gov.uk
 Granshaw-Lamen- William- D/654/A3/1B- Freeholder in www.proni.gov.uk
 Granshaw-Lamont- James- DOW/5/3/2- Freeholder in www.proni.gov.uk
 Gransha -Lamont- John- Householder in Griffiths Valuation ~1863 several websites have details
 Granshaw-Lamont- William- DOW/5/3/2- Freeholder in www.proni.gov.uk
 Granshaw-Levingston- John- DOW/5/3/2- Freeholder in www.proni.gov.uk
 Granshaw-Levingston- Samuel- D/654/A3/1B- Freeholder in www.proni.gov.uk
 Granshaw-Levingston- Samuel- D/654/A3/1B- Freeholder in www.proni.gov.uk
 Granshaw-Leviston- Joseph- DOW/5/3/2- Freeholder in www.proni.gov.uk
 Granshaw-Liddle- William- D/654/A3/1B- Freeholder in www.proni.gov.uk
 Granshaw-Liddle- William- D/654/A3/1B- Freeholder in www.proni.gov.uk
 Granshaw-Liddle- William- DOW/5/3/1- Freeholder in www.proni.gov.uk
 Granshagh-Macartney- George- D/654/A3/1P- Freeholder in www.proni.gov.uk
 Granshagh-Macartney- George- T/2771/8G- Freeholder in www.proni.gov.uk
 Granshaw-Malleor- John- D/654/A3/1B- Freeholder in www.proni.gov.uk
 Granshaw-Malleor- John- D/654/A3/1B- Freeholder in www.proni.gov.uk
 Granshagh-Martin- Henry- D/654/A3/1P- Freeholder in www.proni.gov.uk
 Granshaw Marshall Eliza Jane Granshaw Down: North Comber Homes Ulster Covenant 1912 www.proni.gov.uk
 Granshaw Marshall Hamilton Granshaw Down: North Comber The Square Ulster Covenant 1912 www.proni.gov.uk
 Gransha -Maxwell- John- D/654/A3/1E- Freeholder in www.proni.gov.uk
 Gransha -Maxwell- John- T/761/19- Freeholder in www.proni.gov.uk
 Granshaw-Maxwell- John- D/654/A3/1B- Freeholder in www.proni.gov.uk
 Granshaw-Maxwell- John- D/654/A3/1B- Freeholder in www.proni.gov.uk
 Granshaw-Maxwell- John- DOW/5/3/2- Freeholder in www.proni.gov.uk
 Gransha -Maxwell- Thomas- D/654/A3/1E- Freeholder in www.proni.gov.uk
 Granshaw-Maxwell- Thomas- D/654/A3/1B- Freeholder in www.proni.gov.uk
 Granshaw-Maxwell- Thomas- D/654/A3/1B- Freeholder in www.proni.gov.uk
 Granshaw-Maxwell- Thomas- D/654/A3/1B- Freeholder in www.proni.gov.uk
 Granshaw-Maxwell- Thomas- D/654/A3/1B- Freeholder in www.proni.gov.uk
 Granshaw-Maxwell- Thomas- D/654/A3/1R- Freeholder in www.proni.gov.uk
 Granshaw-Maxwell- Thomas- DOW/5/3/2- Freeholder in www.proni.gov.uk
 Granshagh-McCleane- Matthew- D/654/A3/1P- Freeholder in www.proni.gov.uk
 Gransha -Mcclintock- Samuel- T/1048/3- Freeholder in www.proni.gov.uk
 Granshaw-McCreedy- William- D/654/A3/1B- Freeholder in www.proni.gov.uk
 Granshaw-McCreedy- William- D/654/A3/1B- Freeholder in www.proni.gov.uk
 Gransha -McCullagh- Jane- Householder in Griffiths Valuation ~1863 several websites have details
 Gransha -McCullagh- John- Householder in Griffiths Valuation ~1863 several websites have details
 Gransha -McCullough- John- Householder in Griffiths Valuation ~1863 several websites have details
 Granshaw-McDowell- Hugh- D/654/A3/1B- Freeholder in www.proni.gov.uk
 Gransha -McDowell- James- Householder in Griffiths Valuation ~1863 several websites have details
 Granshaw-McDowell- James- D/654/A3/1N- Freeholder in www.proni.gov.uk
 Granshaw-McDowell- John- D/654/A3/1B- Freeholder in www.proni.gov.uk
 Granshaw-McDowell- John- D/654/A3/1B- Freeholder in www.proni.gov.uk
 Granshaw-McDowell- John- D/654/A3/1B- Freeholder in www.proni.gov.uk
 Granshaw-McDowell- John- D/654/A3/1B- Freeholder in www.proni.gov.uk
 Granshaw-McDowell- John- D/654/A3/1B- Freeholder in www.proni.gov.uk
 Granshaw-McDowell- John- D/654/A3/1B- Freeholder in www.proni.gov.uk
 Gransha -McDowell- William- Householder in Griffiths Valuation ~1863 several websites have details
 Gransha -McFadden- James- D/654/A3/1G- Freeholder in www.proni.gov.uk
 Gransha -Mcgregor- Matthew- D/654/A3/1G- Freeholder in www.proni.gov.uk
 Granshaw-Mcilraith- Hugh- DOW/5/3/1- Freeholder in www.proni.gov.uk
 Granshaw-Mcilwrath- Hugh- D/654/A3/1B- Freeholder in www.proni.gov.uk
 Granshaw-Mcilwrath- Hugh- D/654/A3/1B- Freeholder in www.proni.gov.uk
 Granshaw-McInteer- James- D/654/A3/1B- Freeholder in www.proni.gov.uk
 Granshaw-McInteer- John- DOW/5/3/2- Freeholder in www.proni.gov.uk
 Gransha -Mcintyer- Alexander- T/2771/8G- Freeholder in www.proni.gov.uk

www.proni.gov.uk
 Gransha -Mcintyer- Hugh- T/2771/8G- Freeholder in www.proni.gov.uk
 Gransha -Mcintyer- James- T/2771/8G- Freeholder in www.proni.gov.uk
 Gransha -Mcintyer- William- T/2771/8G- Freeholder in www.proni.gov.uk
 Granshaw-Mckeag- James- D/654/A3/1B- Freeholder in www.proni.gov.uk
 Granshaw-Mckeag- James- D/654/A3/1B- Freeholder in www.proni.gov.uk
 Gransha -Mckee- Hugh- D/654/A3/1M- Freeholder in www.proni.gov.uk
 Gransha -Mckee- Hugh- T/761/19- Freeholder in www.proni.gov.uk
 Granshaw-Mckee- Hugh- D/654/A3/1B- Freeholder in www.proni.gov.uk
 Granshaw-Mckee- Hugh- D/654/A3/1B- Freeholder in www.proni.gov.uk
 Granshaw-Mckee- Hugh- D/654/A3/1B- Freeholder in www.proni.gov.uk
 Granshaw-Mckee- Hugh- DOW/5/3/2- Freeholder in www.proni.gov.uk
 Granshaw-Mckee- James- D/654/A3/1B- Freeholder in www.proni.gov.uk
 Granshaw-Mckee- James- D/654/A3/1B- Freeholder in www.proni.gov.uk
 Gransha -Mckee- John- D/654/A3/1B- Freeholder in www.proni.gov.uk
Granshaw McKee Rebecca **Granshaw** Down: North Moneyreagh Moneyrea Orange Hall Ulster Covenant 1912 in www.proni.gov.uk
 Granshaw-Mckee- Thomas- D/654/A3/1B- Freeholder in www.proni.gov.uk
 Granshaw-Mckee- Thomas- D/654/A3/1B- Freeholder in www.proni.gov.uk
 Granshaw-Mckee- William- DOW/5/3/2- Freeholder in www.proni.gov.uk
 Granshaw-Mckeldon- Samuel- DOW/5/3/2- Freeholder in www.proni.gov.uk
 Gransha -McKibben- Agnes- Householder in Griffiths Valuation ~1863 several websites have details
 Gransha -McKibben- George- Householder in Griffiths Valuation ~1863 several websites have details
Granshaw McKibbin Maggie **Granshaw** Down: North Comber Homes Ulster Covenant 1912 www.proni.gov.uk
Granshaw McKibbin Robert **Granshaw Comber** Down: North Dundonald Old Schoolroom and Rectory Ulster Covenant 1912 www.proni.gov.uk
 Granshagh-Mcknight- David- D/654/A3/1P- Freeholder in www.proni.gov.uk
 Gransha -Mcmahon- John- D/654/A3/1M- Freeholder in www.proni.gov.uk
 Gransha -McMaster- Margaret- Householder in Griffiths Valuation ~1863 several websites have details
 Gransha -Mcmurray- John- D/654/A3/1G- Freeholder in www.proni.gov.uk
 Granshaw-Mcmurray- Samuel- D/654/A3/1B- Freeholder in www.proni.gov.uk
 Gransha -Mcmurray- William- D/654/A3/1G- Freeholder in www.proni.gov.uk
 Gransha -Mcmurray- William- T/2771/8B/1- Freeholder in www.proni.gov.uk
 Granshaw-Mcmurray- William- D/654/A3/1B- Freeholder in www.proni.gov.uk
 Granshaw-Mcmurry- Samuel- DOW/5/3/2- Freeholder in www.proni.gov.uk
 Granshaw-Mcmurry- William- DOW/5/3/2- Freeholder in www.proni.gov.uk
 Granshaw-Mcquoid- Samuel- D/654/A3/1R- Freeholder in www.proni.gov.uk
 Granshaw-Mcquoid- Thomas- D/654/A3/1B- Freeholder in www.proni.gov.uk
 Granshaw-Mcquoid- Thomas- D/654/A3/1R- Freeholder in www.proni.gov.uk
 Gransha -Mcteer- James- D/654/A3/1E- Freeholder in www.proni.gov.uk
 Gransha -Mcteer- John- D/654/A3/1E- Freeholder in www.proni.gov.uk
 Gransha -Mcteer- William- D/654/A3/1E- Freeholder in www.proni.gov.uk
 Granshaw-Mcwilliam- Alexander- D/654/A3/1N- Freeholder in www.proni.gov.uk
 Gransha -Miskelly- Hugh- Householder in Griffiths Valuation ~1863 several websites have details
 Gransha -Miskelly- John- Householder in Griffiths Valuation ~1863 several websites have details
 Granshaghbeg- Montgomery- James- T/808/15063- Freeholder in www.proni.gov.uk
 Gransha -Mooney- Hugh- D/654/A3/1G- Freeholder in www.proni.gov.uk
 Gransha -Mooney- Patrick- D/654/A3/1H- Freeholder in www.proni.gov.uk
 Gransha -Moore- Gilbert- D/654/A3/1G- Freeholder in www.proni.gov.uk
 Gransha -Moore- Gilbert- T/2771/8C- Freeholder in www.proni.gov.uk
 Granshaw-Moore- Gilbert- D/654/A3/1B- Freeholder in www.proni.gov.uk
 Granshaw-Moore- Gilbert- D/654/A3/1B- Freeholder in www.proni.gov.uk
 Granshaw-Moore- Gilbert- D/654/A3/1B- Freeholder in www.proni.gov.uk
 Granshaw-Moore- Gilbert- D/654/A3/1B- Freeholder in www.proni.gov.uk
 Granshaw-Moore- Gilbert- D/654/A3/1B- Freeholder in www.proni.gov.uk
 Granshaw-Moore- Gilbert- D/654/A3/1B- Freeholder in www.proni.gov.uk
 Gransha -Moore- James- D/654/A3/1G- Freeholder in www.proni.gov.uk
 Gransha -Moore- James- D/654/A3/1G- Freeholder in www.proni.gov.uk
 Granshaw-Moore- James- D/654/A3/1B- Freeholder in www.proni.gov.uk
 Granshaw-Moore- James- D/654/A3/1B- Freeholder in www.proni.gov.uk
 Granshaw-Moore- John- DOW/5/3/2- Freeholder in www.proni.gov.uk
Granshaw Morrow Maggie J **Granshaw** Down: North Comber Homes Ulster Ulster Covenant 1912 www.proni.gov.uk
 Gransha -Morgan- Daniel- D/654/A3/1G- Freeholder in www.proni.gov.uk
 Granshaw-Neilson- John- D/654/A3/1B- Freeholder in www.proni.gov.uk
 Granshaw-Nelson- John- D/654/A3/1B- Freeholder in www.proni.gov.uk
 Gransha -Nelson- Samuel- Householder in Griffiths Valuation ~1863 several websites have details
 Granshaw-Nicholson- John- D/654/A3/1B- Freeholder in www.proni.gov.uk
 Granshaw-Nicholson- John- D/654/A3/1B- Freeholder in www.proni.gov.uk
 Granshaw-Nicholson- John- D/654/A3/1B- Freeholder in www.proni.gov.uk
 Granshaw-Nicholson- John- D/654/A3/1B- Freeholder in www.proni.gov.uk
 Granshaw-Nicholson- John- DOW/5/3/1- Freeholder in www.proni.gov.uk
 Granshagh-Nixon- Andrew- T/808/15063- Freeholder in www.proni.gov.uk
 Granshaw-Orr- James- D/654/A3/1B- Freeholder in www.proni.gov.uk
 Granshaw-Orr- James- D/654/A3/1B- Freeholder in www.proni.gov.uk
 Granshaw-Orr- James- DOW/5/3/1- Freeholder in www.proni.gov.uk
 Granshaw-Orr- John- D/654/A3/1B- Freeholder in www.proni.gov.uk
 Granshaw-Peticrew- Richard- DOW/5/3/1- Freeholder in www.proni.gov.uk
 Granshaw-Peticrew- Hugh- D/654/A3/1B- Freeholder in www.proni.gov.uk
 Granshaw-Peticrew- Robert- D/654/A3/1B- Freeholder in www.proni.gov.uk

Granshaw-Ralston- Robert- D/654/A3/1R- Freeholder in www.proni.gov.uk
Granshaw-Rankin- Henry- D/654/A3/1B- Freeholder in www.proni.gov.uk
Gransha -Rankin- John- D/654/A3/1G- Freeholder in www.proni.gov.uk
Granshaw-Rankin- John- DOW/5/3/2- Freeholder in www.proni.gov.uk
Granshaw-Rankin- William- D/654/A3/1B- Freeholder in www.proni.gov.uk
Granshaw-Rankin- William- DOW/5/3/2- Freeholder in www.proni.gov.uk
Gransha -Redman- William- D/654/A3/1G- Freeholder in www.proni.gov.uk
Granshagh-Reed- John- D/654/A3/1P- Freeholder in www.proni.gov.uk
Granshaw-Reid- Alexander- D/654/A3/1B- Freeholder in www.proni.gov.uk
Granshagh-Reid- John- T/2771/8G- Freeholder in www.proni.gov.uk
Gransha -Robinson- William- D/654/A3/1M- Freeholder in www.proni.gov.uk
Gransha -Rogan- John- D/654/A3/1G- Freeholder in www.proni.gov.uk
Gransha -Scott- Henry- DOW/5/3/1- Freeholder in www.proni.gov.uk
Gransha -Scott- Henry- T/2771/8C- Freeholder in www.proni.gov.uk
Granshaw-Scott- Henry- D/654/A3/1B- Freeholder in www.proni.gov.uk
Gransha -Scott- James- D/654/A3/1G- Freeholder in www.proni.gov.uk
Granshaw-Scott- James- D/654/A3/1B- Freeholder in www.proni.gov.uk
Granshaw-Scott- James- DOW/5/3/1- Freeholder in www.proni.gov.uk
Gransha -Scott- John- D/654/A3/1G- Freeholder in www.proni.gov.uk
Gransha -Scott- John- D/654/A3/1G- Freeholder in www.proni.gov.uk
Granshaw-Scott- John- D/654/A3/1B- Freeholder in www.proni.gov.uk
Granshaw-Scott- John- D/654/A3/1B- Freeholder in www.proni.gov.uk
Granshaw-Scott- John- DOW/5/3/2- Freeholder in www.proni.gov.uk
Gransha -Shaw- Henry- Householder in Griffiths Valuation ~1863 several websites have details
Gransha -Shaw- Robert- D/654/A3/1E- Freeholder in www.proni.gov.uk
Granshaw-Shaw- Robert- D/654/A3/1B- Freeholder in www.proni.gov.uk
Granshaw-Shaw- Robert- D/654/A3/1B- Freeholder in www.proni.gov.uk
Gransha -Shaw- Samuel- D/654/A3/1E- Freeholder in www.proni.gov.uk
Granshaw-Shaw- Samuel- D/654/A3/1B- Freeholder in www.proni.gov.uk
Granshaw-Shaw- Samuel- D/654/A3/1B- Freeholder in www.proni.gov.uk
Granshaw-Smith- Robert- D/654/A3/1B- Freeholder in www.proni.gov.uk
Granshaw Smith Robert **Granshaw** Down: North Comber The Square Ulster Covenant 1912 www.proni.gov.uk
Granshagh-Smylie- John- D/654/A3/1P- Freeholder in www.proni.gov.uk
Granshaw Smyth Alexander **Granshaw** Down: North Moneyreagh Moneyrea Orange Hall Ulster Covenant 1912 www.proni.gov.uk
Granshaw-Smyth- Robert- DOW/5/3/1- Freeholder in www.proni.gov.uk
Granshaw-Stewart- Alexander- DOW/5/3/2- Freeholder in www.proni.gov.uk
Granshaw-Stewart- Francis- D/654/A3/1B- Freeholder in www.proni.gov.uk
Granshaw-Stewart- John- D/654/A3/1B- Freeholder in www.proni.gov.uk
Granshaw-Stewart- John- D/654/A3/1B- Freeholder in www.proni.gov.uk
Gransha -Tate- Matthew- Householder in Griffiths Valuation ~1863 several websites have details
Gransha -Thompson- William- D/654/A3/1G- Freeholder in www.proni.gov.uk
Gransha -Thompson- William- DOW/5/3/1- Freeholder in www.proni.gov.uk
Granshaw-Thompson- William- D/654/A3/1B- Freeholder in www.proni.gov.uk
Granshaw-Thompson- William- DOW/5/3/2- Freeholder in www.proni.gov.uk
Gransha -Wallace- James- D/654/A3/1E- Freeholder in www.proni.gov.uk
Granshagh-Wallace- James- D/654/A3/1P- Freeholder in www.proni.gov.uk
Granshagh-Wallace- James- D/654/A3/1R- Freeholder in www.proni.gov.uk
Granshaw-Wallace- James- D/654/A3/1E- Freeholder in www.proni.gov.uk
Gransha -Wallace- John- D/654/A3/1G- Freeholder in www.proni.gov.uk
Granshaw-Wallace- John- DOW/5/3/2- Freeholder in www.proni.gov.uk
Granshaw-Wallace- John- DOW/5/3/2- Freeholder in www.proni.gov.uk
Granshagh-Wallace- Robert- D/654/A3/1P- Freeholder in www.proni.gov.uk
Gransha -Wallace- William- DOW/5/3/2- Freeholder in www.proni.gov.uk
Granshaw-Wallace- William- D/654/A3/1B- Freeholder in www.proni.gov.uk
Gransha -Walsh- John- D/654/A3/1E- Freeholder in www.proni.gov.uk
Gransha -Walsh- John- T/761/19- Freeholder in www.proni.gov.uk
Granshaw-Walsh- Robert- D/654/A3/1B- Freeholder in www.proni.gov.uk
Gransha -Ward- John Richard- T/761/19- Freeholder in www.proni.gov.uk
Gransha -Ward- Michael Edward- T/761/19- Freeholder in www.proni.gov.uk
Granshaw-Ward- Michael Edward- D/654/A3/1C- Freeholder in www.proni.gov.uk
Gransha -Warnock- Hugh- D/654/A3/1E- Freeholder in www.proni.gov.uk
Granshagh-Warnock- Hugh- DOW/5/3/1- Freeholder in www.proni.gov.uk
Granshaw-Warnock- Hugh- D/654/A3/1B- Freeholder in www.proni.gov.uk
Granshaw-Watson- James- D/654/A3/1B- Freeholder in www.proni.gov.uk
Granshaw-Welsh- John- D/654/A3/1R- Freeholder in www.proni.gov.uk
Gransha -Wherry- Hamilton- Householder in Griffiths Valuation ~1863 several websites have details
Granshagh-Whitley- William- D/654/A3/1P- Freeholder in www.proni.gov.uk
Gransha -Wiley- Alexander- Householder in Griffiths Valuation ~1863 several websites have details
Granshaw-Wilson- Nathaniel- D/654/A3/1B- Freeholder in www.proni.gov.uk
Gransha -Young- Alexander- Householder in Griffiths Valuation ~1863 several websites have details
Granshaw-Young- Alexander- D/654/A3/1B- Freeholder in www.proni.gov.uk
Granshaw-Young- Alexander- D/654/A3/1B- Freeholder in www.proni.gov.uk
Granshaw-Young- Alexander- DOW/5/3/1- Freeholder in www.proni.gov.uk
Granshaw-Young- Alexander- DOW/5/3/2- Freeholder in www.proni.gov.uk
Granshaw Young Catherine **Granshaw** Down: North Moneyreagh Moneyrea Orange Hall Ulster Covenant 1912 in www.proni.gov.uk
Granshaw-Young- David- D/654/A3/1B- Freeholder in www.proni.gov.uk
Gransha -Young- John- Householder in Griffiths Valuation ~1863 several websites have details

Granshaw-Young- John- D/654/A3/1B- Freeholder in www.proni.gov.uk
Granshaw-Young- John- D/654/A3/1S- Freeholder in www.proni.gov.uk
Granshaw-Young- William- D/654/A3/1B- Freeholder in www.proni.gov.uk

Grant, Thomas, **Ballyrussell**, D/654/A3/1U, Freeholder in www.proni.gov.uk

Grattan, Hugh, **Maxwell Court** Comber, Down: North, Comber, Various, Ulster Covenant 1912 www.proni.gov.uk
Grattan, John J, **Maxwell Court** Comber, Down: North, Comber, Various, Ulster Covenant 1912 www.proni.gov.uk
Grattan, Mary, **Maxwell Court** Comber, Down: North, Comber, **Square (The)**, and Houses, Ulster Covenant 1912
www.proni.gov.uk
Grattan, Minnie, **Maxwell Court** Comber, Down: North, Comber, **Square (The)**, and Houses, Ulster Covenant 1912
www.proni.gov.uk

Gravestone inscriptions see **Clarke R[ichard] S[amuel] J[essop] compiler**

Gravestone inscriptions Clarke R[ichard] S[amuel] J[essop] compiler. *Gravestone inscriptions. Vol.5, County Down: baronies of Upper and Lower Castlereagh [Ballygowan, Blaris, Comber, Kilcarn, Killinchy, Killysuggan, Kilmood, Raffrey, Ravara and index to volumes 1-5]* Belfast, Ulster-Scot Historical Foundation 1970., x,141p, ill, 25cm, pbk

Gray Allen **Clontenecally** D/654/A3/1A Freeholders in www.proni.gov.uk

Gray Allen **Clontinecally** DOW/5/3/1 Freeholders in www.proni.gov.uk

Gray Allen **Clontnakelly** D/654/A3/1B Freeholders in www.proni.gov.uk

Gray, Eliza, **Mill Street** **Comber** Householder in Griffiths Valuation ~1863 several websites have details

Gray, George, **Granshaw**, D/654/A3/1A, Freeholder in www.proni.gov.uk

Gray, Hans, **Gransha**, D/654/A3/1B, Freeholder in www.proni.gov.uk

Gray, Hans, **Granshaw**, D/654/A3/1A, Freeholder in www.proni.gov.uk

Gray, Hans, **Granshaw**, D/654/A3/1B, Freeholder in www.proni.gov.uk

Gray, Hans, **Granshaw**, DOW/5/3/2, Freeholder in www.proni.gov.uk

Gray, Janet, Miss. Comber of **Clintinacally**; B, Abt, 1631; Married William Orr Abt, 1650; Mother of John B, 1651 & Isabella B, 1653 & James B, 1655 & Margaret B, 1657 & William B, 1659 & Elizabeth B, 1661 & Jane B, 1663 RAJ G3,
freepages.genealogy.rootsweb.ancestry.com/~rosdavies/

Gray, John, **Granshagh**, DOW/5/3/1, Freeholder in www.proni.gov.uk

Gray, John, **Granshaw**, D/654/A3/1A, Freeholder in www.proni.gov.uk

Gray, John, **Granshaw**, D/654/A3/1B, Freeholder in www.proni.gov.uk

Gray, John, **Tullyhubbert** Householder in Griffiths Valuation ~1863 several websites have details

Gray, Margaret, **Magherascouse** Householder in Griffiths Valuation ~1863 several websites have details

Green Allan **Clontinecally** DOW/5/3/2 Freeholders in www.proni.gov.uk

Green Allen **Clontenacally** D/654/A3/1A Freeholders in www.proni.gov.uk

Green, E.R.R. *Industrial Archaeology of Co. Down* (Belfast, 1963) from Len Ball & Desmond Rainey's 'A Taste..'

Green, E.R.R. *The industrial archaeology of County Down* Belfast: H.M.S.O'-, 1963 99p., 93 plates Data on the flour and flax mills, windmill and distilleries in Comber town and parish, with map grid references. with acknowledgment to **The Education and Library Service of the South Eastern Education and Library Board**.

Greer, James, **Ballyrush** Householder in Griffiths Valuation ~1863 several websites have details

Greer, James, **Ballyrush**, D/654/A3/1S, Freeholder in www.proni.gov.uk

Greer, Jane, Jane Greer, **Ballyrush** Householder in Griffiths Valuation ~1863 several websites have details

Greer, John, **Moneyrod**, D/1364/L/1, Freeholder in www.proni.gov.uk

Greer, Mary, Miss. Comber Received a prize at **Magherascouse** School Presentation Oct 1898 Msch P20,

freepages.genealogy.rootsweb.ancestry.com/~rosdavies/

Greer, Anna Bella Miss. Comber Wife of John Smith; Mother of Jane B, 1868 & Robert Thomas B, 1871 CR,

freepages.genealogy.rootsweb.ancestry.com/~rosdavies/,

Greer, Robert, Comber Received a prize at **Magherascouse** School Presentation Oct 1898 Msch P20,

freepages.genealogy.rootsweb.ancestry.com/~rosdavies/,

Greeves, J.R.H. *Origins of some parishes in North Down* **Belfast Natural History and Philosophical Society Proceedings** vol 6 1950-70 with acknowledgment to **The Education and Library Service of the South Eastern Education and Library Board**.

Greevy Robert **Ballyrussell** Down: North Comber The Square Ulster Covenant 1912 in www.proni.gov.uk

Gregg, Alexander, Comber Husband of Martha Gunning; Father of Jane B, 27 Sep 1870 & Martha B, 13 Feb 1874 CR,

freepages.genealogy.rootsweb.ancestry.com/~rosdavies/

Gregg, Henry, **Ballygowan**, D/654/A3/1B, Freeholder in www.proni.gov.uk

Gregg, Lizzie, Comber, Down: North, Comber, 1st Presbyterian Church, Ulster Covenant 1912 www.proni.gov.uk

Gregg, Maggie, **Belfast Road** Comber, Down: North, Comber, 1st Presbyterian Church, Ulster Covenant 1912 www.proni.gov.uk

Gregg, Martha, **Belfast Road** Comber, Down: North, Comber, 1st Presbyterian Church, Ulster Covenant 1912 www.proni.gov.uk

Grey, Henry, Comber of **Magherascouse**; Attended **Magherascouse** School In 1824 Aged 17 Msch P6,

freepages.genealogy.rootsweb.ancestry.com/~rosdavies/

Gribben, Hugh, **High Street** **Comber** Householder in Griffiths Valuation ~1863 several websites have details

Grier, James, **Harriet Vale** Householder in Griffiths Valuation ~1863 several websites have details

Griffin, James, **Killinchy Street** Comber, Down: North, Comber, **Square (The)**, Ulster Covenant 1912 www.proni.gov.uk

Griffin, Martha, Comber, Down: North, Comber, **Square (The)**, Ulster Covenant 1912 www.proni.gov.uk

Griffin, Mary, Comber, Down: North, Comber, **Square (The)**, Ulster Covenant 1912 www.proni.gov.uk

Griffin, Thomas, Comber Husband of Agnes Robinson; Father of Female Child B, 30 Jun 1874 CR,
freepages.genealogy.rootsweb.ancestry.com/~rosdavies/

Griffin, William, Comber, Down: North, Comber, **Square (The)**, Ulster Covenant 1912 www.proni.gov.uk

Griffith, E.M. *From Dundonald to Comber* **Ulster Tatler** Nov. 1974 pp 73-4 with acknowledgment to **The Education and Library Service of the South Eastern Education and Library Board**.

Griffith, E.M. *Robert Rollo Gillespie (Soldier heroes of Ulster:2)* **Ulster Tatler** May 1984 pp 91-93 with acknowledgment to **The Education and Library Service of the South Eastern Education and Library Board**.

Griffith, Richard *Valuation of the several tenements comprised in the Union of Downpatrick* Dublin: H.M.S.O., 1863 340p. Contains the names of the inhabitants of Comber Parish in 1863. with acknowledgment to **The Education and Library Service of the South Eastern Education and Library Board**. **Check against Newtown Ards Union suggests Downpatrick is a typo.**

Griffiths, R. *Valuation of tenements* (Dublin, 1861) from Len Ball & Desmond Rainey's 'A Taste..'

Guililand, Michael, **Ballymalady**, DOW/5/3/2, Freeholder in www.proni.gov.uk

Guinney's stones see *Story of the stones [The] (Guinney's stones)* **Newtownards Chronicle** 8 Sept 1977 p.9 with acknowledgment to **The Education and Library Service of the South Eastern Education and Library Board**.

Gulliland, Robert, **Ballyrickard**, DOW/5/3/2, Freeholder in www.proni.gov.uk

Gumichan, James, **Ballynichol**, D/654/A3/1P, Freeholder in www.proni.gov.uk

Gumichan, Richard, **Ballynichol**, D/654/A3/1P, Freeholder in www.proni.gov.uk

Gumichon, Nicholas, **Ballynichol**, D/654/A3/1P, Freeholder in www.proni.gov.uk

Gunning, Henry, **Castleaverry** Householder in Griffiths Valuation ~1863 several websites have details

Gunning, James, **Brownlow Street** Comber, Down: North, Comber, 1st Presbyterian Church, Ulster Covenant 1912
www.proni.gov.uk

Gunning, John, Comber, Down: North, Comber, **Square (The)**, Ulster Covenant 1912 www.proni.gov.uk

Gunning, John, carpenter, Brownlow Street, **Brownlow Street**, Comber **1907** street directory see www.lennonwyllie.co.uk

Gunning, Robert, **Brownlow Street** Comber, Down: North, Comber, 1st Presbyterian Church, Ulster Covenant 1912
www.proni.gov.uk

Gunnion, Robert, **Moneyreagh** Householder in Griffiths Valuation ~1863 several websites have details

Guthrie, Hugh, **Monlough** Householder in Griffiths Valuation ~1863 several websites have details

HM Queen Elizabeth *Princess Elizabeth holds infant daughter of Lt. Comdr & Hon Mrs J O King, christening in Comber Parish Church*
An image pict0478.jpg Present to the Kings in PRONI

Haffey, William, Comber of **Ballywilliam**; His Black Mare Stolen 24 Feb 1794 NS,
freepages.genealogy.rootsweb.ancestry.com/~rosdavies/

Hagg, Mary A **Ballybeen** Down: North Ballygowan Orange Hall & Church Ulster Covenant 1912 in www.proni.gov.uk

Haggarty, Mary Ann, Miss. Comber Wife of John Mckay; Mother of Jane B, 1871 CR,
freepages.genealogy.rootsweb.ancestry.com/~rosdavies/

Hague, Mary, **Railway Street** Comber, Down: North, Comber, Orange Hall, Ulster Covenant 1912 www.proni.gov.uk

Haines, K. *North Down Memories* (Belfast, 2000) from Len Ball & Desmond Rainey's 'A Taste..'

Haines, Keith -North Down Memories- photographs 1860s-1960s Pub Blackstaff Press 2000. The book has picture of Barn Hill

Haire, Agnes, Miss. Comber Received a prize at **Magherascouse** School Presentation Oct 1898 Msch P 20,
freepages.genealogy.rootsweb.ancestry.com/~rosdavies/

Haire, Ellen, Miss. Comber Received a prize at **Magherascouse** School Presentation Oct 1898 Msch P 20,
freepages.genealogy.rootsweb.ancestry.com/~rosdavies/

Haire, Jacob, **Ballygowan**, Down: North, **Ballygowan**, Orange Hall & Church, Ulster Covenant 1912 in www.proni.gov.uk

Haire, James, **Magherascouse** Householder in Griffiths Valuation ~1863 several websites have details
GV in /

Haire James **Magherascouse** Down: North Ballygowan Orange Hall & Church Ulster Covenant 1912 in www.proni.gov.uk

Haire, John **Ballybeen** Down: North Ballygowan Orange Hall & Church Ulster Covenant 1912 in www.proni.gov.uk

Haire Joseph **Magherascouse** Down: North Ballygowan Orange Hall & Church Ulster Covenant 1912 in www.proni.gov.uk

Haire Lizzie **Magherascouse** Down: North Ballygowan Orange Hall & Church Ulster Covenant 1912 in www.proni.gov.uk

Haire, Mary, Miss. Comber Received a prize at **Magherascouse** School Presentation Oct 1898 Msch P 20,
freepages.genealogy.rootsweb.ancestry.com/~rosdavies/

Haire, Robert, **Magherascouse** Householder in Griffiths Valuation ~1863 several websites have details

Haire, Sarah, **Drumhirk** Comber, Down: North, Comber, **Square (The)**, and Houses, Ulster Covenant 1912 www.proni.gov.uk

Hiare, William, **Ballygowan**, Down: North, **Ballygowan**, Orange Hall, Ulster Covenant 1912 in www.proni.gov.uk

Haise Mrs **Magherascouse** Down: North Ballygowan Orange Hall & Church Ulster Covenant 1912 in www.proni.gov.uk

Haliday, Maxwell, **Ballygowan**, DOW/5/3/2, Freeholder in www.proni.gov.uk

Hall, Edward, **Cherryvally**, D/654/A3/1B, Freeholder in www.proni.gov.uk

Hall, George, Comber Husband of Eliza Cloakey; Father of George Henry B, 15 Aug 1871 CR,
freepages.genealogy.rootsweb.ancestry.com/~rosdavies/

Hall, John, **Mill Street** Comber, Down: North, Comber, Orange Hall, Ulster Covenant 1912 www.proni.gov.uk
Hall, Mr, Esq, Comber Had An Estate At **Cherryvalley** In 1777 SHM '98 P 42, freepages.genealogy.rootsweb.ancestry.com/~rosdavies/
Hall, Rowley, **Cherryvalley**, D/654/A3/1B, Freeholder in www.proni.gov.uk
Hall, Samuel, **Mill Street** **Comber** Householder in Griffiths Valuation ~1863 several websites have details

Halliday, Agnes, Miss. Comber Wife of James Mcilwain; Mother of William B, 1868 CR,
freepages.genealogy.rootsweb.ancestry.com/~rosdavies/

Halliday Elizabeth **Ballystockart Dundonald** Down: North Dundonald Orange Hall Ulster Covenant 1912 in www.proni.gov.uk
Halliday, Jane, grocer, High Street, , in Traders etc section, , **High Street**, , Comber **1880** street directory see www.lennonwylie.co.uk
Halliday James **Ballystockart Dundonald** Down: North Dundonald Orange Hall Ulster Covenant 1912 in www.proni.gov.uk
Halliday, John, **Granshaw**, D/654/A3/1B, Freeholder in www.proni.gov.uk
Halliday, Lizzie, **Mill Street** Comber, Down: North, Comber, 1st Presbyterian Church, Ulster Covenant 1912 www.proni.gov.uk
Halliday, Mercer, **Ballygowan**, D/654/A3/1T, Freeholder in www.proni.gov.uk
Halliday Sarah **Ballystockart Dundonald** Down: North Dundonald Orange Hall Ulster Covenant 1912 in www.proni.gov.uk
Halliday, William, **High Street** **Comber** Householder in Griffiths Valuation ~1863 several websites have details

Hambledon, Frederick, **Stationmaster**, Inhabitants Street Directory Extract in OS Comber 1900 Sheet 37, www.alangodfreymaps.co.uk

Hamill, James, Comber Indicted For Cutting & Stabbing Samuel Pekin, Downpatrick Assizes; Found Guilty & Sentenced To 12 Months Prison 2 Aug 1820 BN, freepages.genealogy.rootsweb.ancestry.com/~rosdavies/

Hamilton, Alexander [Rev], Comber of **Moneyreagh** His Will Probated In 1740 GCAW,
freepages.genealogy.rootsweb.ancestry.com/~rosdavies/

Hamilton, Alexander, Comber of **Ballykeel**; B, Abt, 1718; Son of Gawin Hamilton & Elizabeth Orr; Died **Ballykeel** RAJ G6
Hamilton, Alexander, **Killinchy Street** Comber, Down: North, Comber, 1st Presbyterian Church, Ulster Covenant 1912
www.proni.gov.uk

Hamilton, Andrew, **Gransha**, D/654/A3/1G, Freeholder in www.proni.gov.uk
Hamilton, Ann Jane, **Castle Street** Comber, Down: North, Comber, **Square (The)**, Ulster Covenant 1912 www.proni.gov.uk
Hamilton, David, Trench House **Trench House**, Comber **1907** street directory see www.lennonwylie.co.uk
Hamilton, Eleanor, Miss. Comber of **Ballykeel**; B, Abt, 1728 ; Daughter of Gawin Hamilton & Elizabeth Orr; D, Raleagh, Kilmore RAJ G6, freepages.genealogy.rootsweb.ancestry.com/~rosdavies/

Hamilton, Elizabeth, Miss. Comber of **Ballykeel**; B, 1726; Daughter of Gawin Hamilton & Elizabeth Orr; Married James Orr Abt, 1753; Mother of Elizabeth B, 1754 & Gawin B, 1756 & James B, 1759 & John B, 1762 & Mary B, 1767 ; D, 19 Sep 1780 At **Granshaw**, Comber; Buried **Moneyreagh** Presbyterian Graveyard RAJ G6, freepages.genealogy.rootsweb.ancestry.com/~rosdavies/

Hamilton, Ellen, Comber, Down: North, Comber, **Square (The)**, Ulster Covenant 1912 www.proni.gov.uk
Hamilton Frances **Ballymeglaff** Down: North Moneyreagh Moneyrea Orange Hall Ulster Covenant 1912 in www.proni.gov.uk
Hamilton, Gawin, Junior Comber of **Ballykeel**; B, Abt, 1722; Son of Gawin Hamilton & Elizabeth Orr; D, 1785 In USA RAJ G6, freepages.genealogy.rootsweb.ancestry.com/~rosdavies/
Hamilton, Gawin, Senior Comber of **Castleavery**; Married Elizabeth Orr Abt, 1717; Father of Alexander B, 1718 & James B, 1720 & Gawin B, 1722 & Mary B, 1724 & Elizabeth B, 1726 & Eleanor B, 1728; D, At **Ballykeel**, Comber RAJ G5 .

Hamilton, Hans, Capr, Comber of **Carnasure**; Will Dated 22 Dec 1655 & Granted 16 Feb 1656 IIW # 29267 ,
freepages.genealogy.rootsweb.ancestry.com/~rosdavies/

Hamilton, Hans, **Gransha**, T/2771/8C, Freeholder in www.proni.gov.uk
Hamilton, Hans, **Granshaw**, D/654/A3/1B, Freeholder in www.proni.gov.uk
Hamilton, Hans, **Granshaw**, DOW/5/3/1, Freeholder in www.proni.gov.uk
Hamilton, Hans, **Granshaw**, DOW/5/3/2, Freeholder in www.proni.gov.uk

Hamilton Henry **Ballyrussell** Down: North Dundonald Orange Hall Ulster Covenant 1912 in www.proni.gov.uk
Hamilton, Hugh, **Market Street** **Comber** Householder in Griffiths Valuation ~1863 several websites have details
Hamilton, Isabella, **Bridge Street** **Comber** Householder in Griffiths Valuation ~1863 several websites have details

Hamilton, James [Rep] **Mount Alexander** Householder in Griffiths Valuation ~1863 several websites have details

Hamilton, James, **Ballycreely**, D/654/A3/1B, Freeholder in www.proni.gov.uk

Hamilton, James, **Ballykeel**, D/654/A3/1T, Freeholder in www.proni.gov.uk

Hamilton James **Clontineally** DOW/5/3/2 Freeholders in www.proni.gov.uk

Hamilton James **Clontnakelly** D/654/A3/1B Freeholders in www.proni.gov.uk

Hamilton James **Clontnakelly** D/654/A3/1B Freeholders in www.proni.gov.uk

Hamilton, James, **Granshagh**, D/654/A3/1P, Freeholder in www.proni.gov.uk

Hamilton, James, **Granshagh**, T/2771/8G, Freeholder in www.proni.gov.uk

Hamilton, James, Comber of **Ballykeel**; B, Abt, 1720; Son of Gawin Hamilton & Elizabeth Orr; D, 1768 At **Clintinacally**, Comber RAJ G6, freepages.genealogy.rootsweb.ancestry.com/~rosdavies/

Hamilton, John, **Ballycreely** Householder in Griffiths Valuation ~1863 several websites have details

Hamilton, John, **Ballyrush** Householder in Griffiths Valuation ~1863 several websites have details

Hamilton, John, **Bridge Street** **Comber** Householder in Griffiths Valuation ~1863 several websites have details

Hamilton, John, **Cherryvalley** Householder in Griffiths Valuation ~1863 several websites have details

Hamilton, John, **Gransha**, D/654/A3/1G, Freeholder in www.proni.gov.uk

Hamilton, John, **Granshaw**, D/654/A3/1B, Freeholder in www.proni.gov.uk

Hamilton, John, **Townparks** Householder in Griffiths Valuation ~1863 several websites have details

Hamilton, Margaret, **Killinchy Street** Comber, Down: North, Comber, **Square (The)**, Ulster Covenant 1912 www.proni.gov.uk

Hamilton, Margaret, Miss, Comber Wife of Thomas Smart; Mother of Female Twins B, 1870 CR,
freepages.genealogy.rootsweb.ancestry.com/~rosdavies/

Hamilton, Mary, Miss. Comber of **Ballykeel**; B, 1724; Daughter of Gawin Hamilton & Elizabeth Orr; D, 1793 At Creevycannonan, Kilmore RAJ G6, freepages.genealogy.rootsweb.ancestry.com/~rosdavies/

Hamilton, Reverend James, **Granshaw**, D/654/A3/1B, Freeholder in www.proni.gov.uk

Hamilton, Reverend James, **Granshaw**, D/654/A3/1B, Freeholder in www.proni.gov.uk

Hamilton, Robert, Granshagh, DOW/5/3/1, Freeholder in www.proni.gov.uk
Hamilton, Robert, Granshaw, D/654/A3/1B, Freeholder in www.proni.gov.uk
Hamilton, Samuel, Cherryvalley Householder in Griffiths Valuation ~1863 several websites have details
Hamilton, Samuel, Townparks Householder in Griffiths Valuation ~1863 several websites have details
Hamilton, Thomas, Granshagh, D/654/A3/1P, Freeholder in www.proni.gov.uk

Hammill, J, Mr, Esq, Comber Large Land Owner In 1836 (Ballyrussell) V 7 P 37 OSM ,
freepages.genealogy.rootsweb.ancestry.com/~rosdavies/,

Hanley, Thomas, Mr, Comber 4th Schoolmaster At Magheracouse School C, 1825 Msch P5,
freepages.genealogy.rootsweb.ancestry.com/~rosdavies/

Hann, James, Ballyalton, DOW/5/3/2, Freeholder in www.proni.gov.uk

Hanna, Andrew, Ballygowan Householder in Griffiths Valuation ~1863 several websites have details
Hanna, Andrew, Edenslate Householder in Griffiths Valuation ~1863 several websites have details
Hanna, Caroline, Ballygowan, Down: North, **Ballygowan**, Orange Hall & Church, Ulster Covenant 1912 in www.proni.gov.uk

Hanna David Springdale Ballyhanwood, Knock, Belfast Belfast: East Pottinger Megain Lecture Hall Ulster Covenant 1912 in www.proni.gov.uk , Ellen, Miss. Comber Wife of Andrew Drennan; Mother of William Victor Mccracken Drennan B, 1869 & Susan Shannon B, 1871, freepages.genealogy.rootsweb.ancestry.com/~rosdavies/ CR, freepages.genealogy.rootsweb.ancestry.com/~rosdavies/
Hanna, Ellen, Miss. Comber Wife of John Mcilwrath; Mother of Ellen B, 1868,
freepages.genealogy.rootsweb.ancestry.com/~rosdavies/

Hanna, Henrietta, Ballyalloy Comber, Down: North, Comber, **Square (The)**, Ulster Covenant 1912 www.proni.gov.uk
Hanna, James, Clontonecally, D/654/A3/1N, Freeholder in www.proni.gov.uk

Hanna, James, Clontonecally, D/654/A3/1S, Freeholder in www.proni.gov.uk
Hanna, James, Gransha , D/654/A3/1G, Freeholder in www.proni.gov.uk
Hanna, James, Gransha , T/2771/8B/1, Freeholder in www.proni.gov.uk
Hanna, James, Gransha , T/761/19, Freeholder in www.proni.gov.uk
Hanna, James, Granshaw, D/654/A3/1B, Freeholder in www.proni.gov.uk
Hanna, James, Granshaw, DOW/5/3/1, Freeholder in www.proni.gov.uk
Hanna, James, Lisleen , D/654/A3/1B, Freeholder in www.proni.gov.uk
Hanna, James, Rockmount Householder in Griffiths Valuation ~1863 several websites have details
Hanna, James, Ballygowan, Down: North, **Ballygowan**, Orange Hall, Ulster Covenant 1912 in www.proni.gov.uk
Hanna, Jane, Mill Street Comber Householder in Griffiths Valuation ~1863 several websites have details

Hanna, John, Comber, Down: North, Comber, Square (The), Ulster Covenant 1912 www.proni.gov.uk
Hanna, John, Granshaw, D/654/A3/1B, Freeholder in www.proni.gov.uk
Hanna, John, Granshaw, DOW/5/3/1, Freeholder in www.proni.gov.uk
Hanna John Lisleen Down: North Moneyreagh Moneyrea Orange Hall Ulster Covenant 1912 in www.proni.gov.uk
Hanna, John, Mill Street Comber Householder in Griffiths Valuation ~1863 several websites have details
Hanna, Lizzie, Railway Street Comber, Down: North, Comber, Orange Hall, Ulster Covenant 1912 www.proni.gov.uk

Hanna, M, Miss. Comber Member of Ballygowan Amateur Dramtic Society 9 Apr 1928 DRBallyaltikilligan ,
freepages.genealogy.rootsweb.ancestry.com/~rosdavies/

Hanna, Margaret, Miss. Comber Wife of John Dunlop; Mother of Susanna B, 1870 CR,
freepages.genealogy.rootsweb.ancestry.com/~rosdavies/

Hanna, Robert, Killinchy of Drumreagh; Attended Magheracouse School, Comber In 1824 Aged 27 Msch P6,
freepages.genealogy.rootsweb.ancestry.com/~rosdavies/

Hanna, Robert, Rt, Rev, Comber Installation At Comber 7 Aug 1886 NC, freepages.genealogy.rootsweb.ancestry.com/~rosdavies/
Hanna, Samuel, Gransha , D/654/A3/1G, Freeholder in www.proni.gov.uk

Hanna, William, Castle Street Comber Householder in Griffiths Valuation ~1863 several websites have details
Hanna, William, Comber, D/654/A3/1B, Freeholder in www.proni.gov.uk
Hanna, William, Comber, D/654/A3/1S, Freeholder in www.proni.gov.uk
Hanna, William, Comber, DOW/5/3/2, Freeholder in www.proni.gov.uk

Hannay, Andrew, Kilmegan D, 1855; Husband of Eliza; Father of Robert James (of Comber) & David; Buried Kilmegan Graveyard Mis,
freepages.genealogy.rootsweb.ancestry.com/~rosdavies/

Hannay, Robert James , Comber D, 12 Jul 1897 Aged 48; Comber Graveyard Mis,
freepages.genealogy.rootsweb.ancestry.com/~rosdavies/

Hannington, Thomas, Esq, Comber Will Probated In 1712 IPWI P 216, freepages.genealogy.rootsweb.ancestry.com/~rosdavies/

Hannon, William, Comber Husband of Mary Mccleery; Father of James B, 9 Aug 1868 CR,
freepages.genealogy.rootsweb.ancestry.com/~rosdavies/

Hanvey, John, Comber Husband of Mary Robinson; Father of Jane B, 21 Jul 1874 CR,
freepages.genealogy.rootsweb.ancestry.com/~rosdavies/

Harbeson, John, Ballyloughan, D/1928/F/7A, Freeholder in www.proni.gov.uk
Harbeson, William, Granshagh, D/654/A3/1Q, Freeholder in www.proni.gov.uk

Harbinson, John, Ballyloughan, ARM/5/2/5, Freeholder in www.proni.gov.uk
Harbinson, John, Ballyloughan, ARM/5/2/9, Freeholder in www.proni.gov.uk

Harbinson, John, Ballyloughan, D/1928/F/40, Freeholder in www.proni.gov.uk

Harbison, William, Gransha, D/654/A3/1M, Freeholder in www.proni.gov.uk

Harbison, William, Gransha, T/761/19, Freeholder in www.proni.gov.uk

Harbison, William, Granshaw, D/654/A3/1G, Freeholder in www.proni.gov.uk

Hare, Agnes, Comber, Down: North, Comber, Square (The), Ulster Covenant 1912 www.proni.gov.uk

Hare, James, Killinchy Street Comber, Down: North, Comber, Square (The), Ulster Covenant 1912 www.proni.gov.uk

Hare, Maggie, Comber, Down: North, Comber, Square (The), Ulster Covenant 1912 www.proni.gov.uk

Hargin, Edward, Bridge Street Comber Householder in Griffiths Valuation ~1863 several websites have details

Harriet Vale, freepages.genealogy.rootsweb.ancestry.com/~rosdavies/ Comber, Farm; 2km W of Comber Town Old B/W Map Q7

Harkness, John, Grocer, Mill Street, Inhabitants Street Directory Extract in OS Comber 1900 Sheet 37, www.alangodfrey.com

Harkness, John, Comber Husband of Annie Bell; Father of Fanny B, 14 Nov 1867 CR,

freepages.genealogy.rootsweb.ancestry.com/~rosdavies/

Harns, Andrew, Castle Street Comber Householder in Griffiths Valuation ~1863 several websites have details

Harper, James, Ballywilliam, D/654/A3/1B, Freeholder in www.proni.gov.uk

Harper, William, Comber Left A Will In 1838; Executor Was N, Johnson of Comber IIW # 30003,

freepages.genealogy.rootsweb.ancestry.com/~rosdavies/

Harper, WO. A History of Second Presbyterian Church Comber 1838-1990 (Belfast 1992) from Len Ball & Desmond Rainey's 'A Taste..'

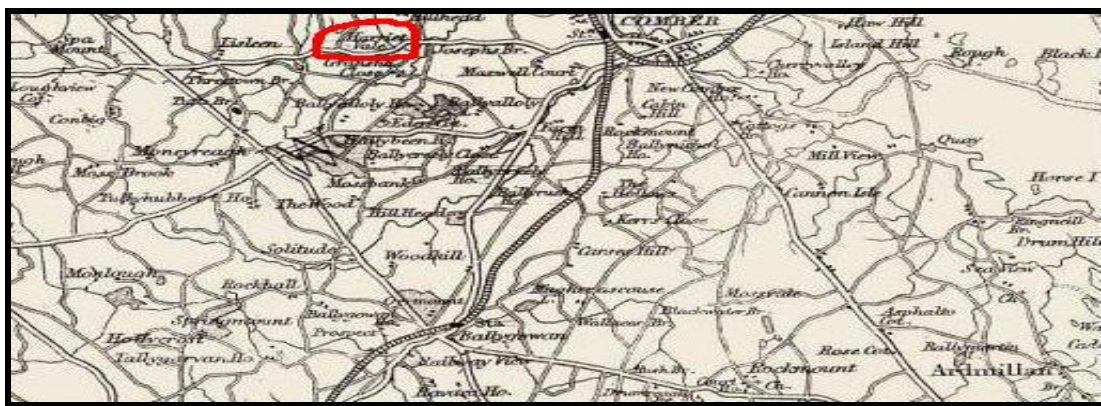
Harper, W. Osborne. A History of Second Presbyterian Church, Comber 1838 – 1990. Comber the Church 1992: 221 p. ill. 21 cm.

Harper-Byers, Rachel, Railway Street Comber, Down: North, Comber, Orange Hall, Ulster Covenant 1912 www.proni.gov.uk

Harriet Vale or Harriet Vale, in Gransha Townland. JG notes it appears on the revised 6" OS map 1858

Harriet Vale or Harriet Vale Description a farm area see Ros Davies as **Harriet Vale**

freepages.genealogy.rootsweb.ancestry.com/~rosdavies/ Comber, Farm; 2km W of Comber Town Old B/W Map Q7



Comber's southern environs from Edward Weller *The Environs of Belfast* nd [1863?]

Harriet Vale or Harriet Vale Inhabitants **Check out other website sources**

Harriet Vale, Clyde, John, Householder in Griffiths Valuation ~1863 several websites have details

Harriet Vale, Cunningham, Robert, Householder in Griffiths Valuation ~1863 several websites have details

Harriet Vale, Galbraith, John, Householder in Griffiths Valuation ~1863 several websites have details

Harriet Vale, Galbraith, Joseph, Householder in Griffiths Valuation ~1863 several websites have details

Harriet Vale, Garrett, Samuel, Householder in Griffiths Valuation ~1863 several websites have details

Harriet Vale, Grier, James, Householder in Griffiths Valuation ~1863 several websites have details

Harriet Vale, Mc Dowell, Wm John, Householder in Griffiths Valuation ~1863 several websites have details

Harriet Vale, Mc Morran, Margaret, Householder in Griffiths Valuation ~1863 several websites have details

Harriet Vale, Orr, Gawn, Householder in Griffiths Valuation ~1863 several websites have details

Harriet Vale, Pettigrew, Margaret, Householder in Griffiths Valuation ~1863 several websites have details

Harriet Vale, Simpson, Robert, Householder in Griffiths Valuation ~1863 several websites have details

Harriet Vale, Smith, Francis, Householder in Griffiths Valuation ~1863 several websites have details

Harriet Vale, Warnock, James, Householder in Griffiths Valuation ~1863 several websites have details

Harriet Vale, White, John, Householder in Griffiths Valuation ~1863 several websites have details

Harris, Andrew, Comber Husband of Rachail Montgomery; Father of Samuel B, 8 Jan 1871 CR,

freepages.genealogy.rootsweb.ancestry.com/~rosdavies/

Harris, Eliza, Comber Wife of William Nixon; Mother of Isabella B, 1871 CR, freepages.genealogy.rootsweb.ancestry.com/~rosdavies/

Harris, Francis, Ballymalady, DOW/5/3/2, Freeholder in www.proni.gov.uk

Harris, John, Ballymalady Householder in Griffiths Valuation ~1863 several websites have details

Harris, Louisa/ Lucey, Miss. Comber/ Newtownards Wife of Samuel Alexander; Mother of Hugh B, 1866 & John & James B, 1867 CR, freepages.genealogy.rootsweb.ancestry.com/~rosdavies/
Harris, R, Mr, Comber Served In 1st World War 1914, 1918; Named On Monument **Photo** Available, freepages.genealogy.rootsweb.ancestry.com/~rosdavies/
Harris, Robert, **Ballystockart** Householder in Griffiths Valuation ~1863 several websites have details
Harris, Robert, **Railway Street** Comber, Down: North, Comber, Orange Hall, Ulster Covenant 1912 www.proni.gov.uk
Harris, Robert, Comber Husband of Matilda Dunbar; Father of Robert B, 1 Nov 1868 & John Dunbar Harris B, 2 Jul 1871 CR, freepages.genealogy.rootsweb.ancestry.com/~rosdavies/
Harris, Thomas, Comber Husband of Ann Lovett; Father of John B, 10 Feb 1868 CR, freepages.genealogy.rootsweb.ancestry.com/~rosdavies/
Harris, W, Mr, Comber Served In 1st World War 1914, 1918; Named On Monument **Photo** Available, freepages.genealogy.rootsweb.ancestry.com/~rosdavies/ **Is this another set of brothers**
Harris, W. *The Ancient and Present State of the County of Down* (Dublin, 1744) from Len Ball & Desmond Rainey's 'A Taste..'

Harrison, James, **Ballygowan**, D/654/A3/1B, Freeholder in www.proni.gov.uk
Harrison, Robert, **Monlough** Householder in Griffiths Valuation ~1863 several websites have details

Hart, James, **Ballyloughan**, ARM/5/2/5, Freeholder in www.proni.gov.uk
Hart, James, **Ballyloughan**, ARM/5/2/9, Freeholder in www.proni.gov.uk
Hart, James, **Ballyloughan**, D/1928/F/40, Freeholder in www.proni.gov.uk
Hart, James, **Ballyloughan**, D/1928/F/7A, Freeholder in www.proni.gov.uk

Harvey, John, **Ballyloughan**, D/654/A3/1N, Freeholder in www.proni.gov.uk
Harvey, John, **Ballyloughan**, D/654/A3/1X, Freeholder in www.proni.gov.uk
Harvey, John, Comber Left A Will In 1830; Executor Was William Campbell of Comber IiW # 30297, freepages.genealogy.rootsweb.ancestry.com/~rosdavies/

Haslett, Eliza, Comber of **Gransha** w; D, 2 Jan 1858 Aged 55; **Gransha** w Presbyterian Graveyard Mis, freepages.genealogy.rootsweb.ancestry.com/~rosdavies/
Haslett, Ellen, Miss. Comber Wife of William McClelland; Mother of William B, 1868 CR, freepages.genealogy.rootsweb.ancestry.com/~rosdavies/
Haslett, Samuel, Comber Husband of Margaret Coulter; Father of Charles B, 14 Sep 1868 & Lizzie Jane B, 19 Dec 1870 CR freepages.genealogy.rootsweb.ancestry.com/~rosdavies/
Haslett, Samuel, freepages.genealogy.rootsweb.ancestry.com/~rosdavies/ **Info Missing.**

Hasley, Margretann, **Killinchy Street** Comber, Down: North, Comber, Homes, Ulster Covenant 1912 www.proni.gov.uk

Haw (The), Description see freepages.genealogy.rootsweb.ancestry.com/~rosdavies/ Comber Map Reference 21: 43/71 Farm; 2km NW of Comber; "The Haw" Auction of Valuable Farms With Scutch Mill 16 Sep 1876 DR , The Haw, Below For Householders Etc.



Comber's northern environs from Edward Weller *The Environs of Belfast* nd [1863?]

Haw [The], Adair, Samuel, Householder in Griffiths Valuation ~1863 several websites have details
Haw [The], Browne, James, Householder in Griffiths Valuation ~1863 several websites have details
Haw [The], Christie, William, Householder in Griffiths Valuation ~1863 several websites have details
Haw [The], Doogan, Mary, Householder in Griffiths Valuation ~1863 several websites have details
Haw [The], Dowell, William, Householder in Griffiths Valuation ~1863 several websites have details
Haw [The], Dugan, Samuel, Householder in Griffiths Valuation ~1863 several websites have details
Haw [The], Kennedy, Hugh, Householder in Griffiths Valuation ~1863 several websites have details
Haw [The], Mc Clements, John, Householder in Griffiths Valuation ~1863 several websites have details
Haw [The], Mc Kibbin, Samuel, Householder in Griffiths Valuation ~1863 several websites have details
Haw [The], Miller, Matthew, Householder in Griffiths Valuation ~1863 several websites have details
Haw [The], Niblock, John, Householder in Griffiths Valuation ~1863 several websites have details
Haw [The], Shannon, Hugh, Householder in Griffiths Valuation ~1863 several websites have details
Haw [The], Shaw, Rep, John, Householder in Griffiths Valuation ~1863 several websites have details
Haw [The], Sloan, John, Householder in Griffiths Valuation ~1863 several websites have details

Haw Hill check **Ros Davies** Comber's southern environs from Edward Weller *The Environs of Belfast* nd [1863?]



Hawthorn , Hugh **Ballyalton** , Newtownards Parish see Griffiths Valuation ~1863 several websites have details
Hawthorn, Robert, **Magherascouse** Householder in Griffiths Valuation ~1863 several websites have details

Hay, Samuel, **Henryville** Householder in Griffiths Valuation ~1863 several websites have details

Haye William **Moneyrea** Down: North Moneyreagh Moneyrea Orange Hall Ulster Covenant 1912 in www.proni.gov.uk

Hayes, Annie, **Maxwell Court** Comber, Down: North, Comber, **Square (The)**, and Houses, Ulster Covenant 1912 www.proni.gov.uk
Hayes, Thomas, **Maxwell Court** Comber, Down: North, Comber, **Square (The)**, Ulster Covenant 1912 www.proni.gov.uk

Hayward, Richard *comp.* *Ulster songs and ballads* London: Duckworth, 1925 Contains "The Comber Ballad" with acknowledgment to **The Education and Library Service of the South Eastern Education and Library Board**.

Hazlett, David, **Gransha** Householder in Griffiths Valuation ~1863 several websites have details

Hazlett, Mr, Comber & Knockbreda Husband of Mary Brown; Father of Oliver Cromwell Haslett B, 12 Apr 1869 & At Castlereagh, Sidney B, 24 Jul 1870 CR, freepages.genealogy.rootsweb.ancestry.com/~rosdavies/

Hazlett, Samuel **Hazlett** /, **Haslett** , Comber & Knockbreda Husband of Mary Brown; **Father of Oliver Cromwell Haslett B**, 12 Apr 1869 & At Castlereagh; Sidney B, 24 Jul 1870 CR, freepages.genealogy.rootsweb.ancestry.com/~rosdavies/Recheck

Headley, James, **Ballyrussell** Householder in Griffiths Valuation ~1863 several websites have details

Headley, Robert, **Castleaverry** Householder in Griffiths Valuation ~1863 several websites have details

Headley, William, **Castleaverry** Householder in Griffiths Valuation ~1863 several websites have details

Headley, William, John, **Castleaverry** Householder in Griffiths Valuation ~1863 several websites have details

Headly, James, **Ballyrussell** Householder in Griffiths Valuation ~1863 several websites have details

Headly, Jane, **Larch Hill** Householder in Griffiths Valuation ~1863 several websites have details

Heaney, Mrs., *grocer*, Square (The) , in Traders etc section , , **Square (The)** , , Comber **1880** street directory see www.lennonwylie.co.uk

Heaney, Samuel, **Ballynickle** Comber, Down: North, Comber, **Square (The)**, Ulster Covenant 1912 www.proni.gov.uk

Heaney, Susanna, **Ballynickle** Comber, Down: North, Tullynakill, Homes, Ulster Covenant 1912 www.proni.gov.uk

Heaney, Tole, **Ballyrussell**, D/654/A3/1G, Freeholder in www.proni.gov.uk

Heany, Robert, **Square (The)**, **Comber** Householder in Griffiths Valuation ~1863 several websites have details

Heany, Toal, **Ballyrussell**, D/654/A3/1U, Freeholder in www.proni.gov.uk

Heasley, M, **Killinchy Street** Comber, Down: North, Comber, **Square (The)**, Ulster Covenant 1912 www.proni.gov.uk

Jim thinks could be Headly/Hedley look up

Heddleston, Gilbert, **Ballykeel**, D/654/A3/1N, Freeholder in www.proni.gov.uk

Hedley, Agnes, **Mill Street** Comber, Down: North, Comber, 1st Presbyterian Church, Ulster Covenant 1912 www.proni.gov.uk

Hedley, J, Mr . Comber Served In 1st World War 1914, 1918; Named On Monument **Photo** Available ,

Hedley, James Comber of **Ballyrussell**; D, 30 Nov 1893 Aged 71; Buried **Gransha** Presbyterian Graveyard Mis, freepages.genealogy.rootsweb.ancestry.com/~rosdavies/

Hedley, Joseph, *gas works*, Mill Street , **Mill Street**, Comber **1907** street directory see www.lennonwylie.co.uk

Hedley, Joseph, Comber, Down: North, Comber, Orange Hall, Ulster Covenant 1912 www.proni.gov.uk

Hedley, M, Mr, Comber Served In 1st World War 1914, 1918; Named on War Memorial freepages.genealogy.rootsweb.ancestry.com/~rosdavies/, S.,

Hedley, Mary, Comber, Down: North, Comber, 1st Presbyterian Church, Ulster Covenant 1912 www.proni.gov.uk

Hedley, W, Mr. Comber Served In 1st World War 1914, 1918; Named On Monument **Photo** Available,

freepages.genealogy.rootsweb.ancestry.com/~rosdavies/ **Could these Hedleys be brothers**

Henderson, Hugh, **Crescent, [The] Comber** Householder in Griffiths Valuation ~1863 several websites have details

Henderson, James **Ballyalton Newtownards** Down: North Newtownards Town Hall Ulster Covenant 1912 in www.proni.gov.uk

Henderson, Mary **Ballyalton Comber** Down: North Tullynakill Homes Ulster Covenant 1912 in www.proni.gov.uk

Henderson, William R, **Comber**, Co, Down, living at **80 Abbey Hey Lane, Oppenshaw** Manchester, signed at 20 Bryenuse Street,

or viceversa Ulster Covenant 1912 www.proni.gov.uk

Henderson, William, **Cullintra** , House , Inhabitants Street Directory Extract in OS Comber 1900 Sheet 37,

www.alangodfrey.com

Henderson, William, Cullintra House **Cullintra House**, Comber **1907** street directory see www.lennonwylie.co.uk

Henman James [Granshaw](#) Down: North Comber Reading Room *Ulster Covenant 1912* www.proni.gov.uk

Henry, John - listed as one of the 64 subscribers to Comber Farming Society 1818/9 No. 50

Henry, Richard - listed as one of the 64 subscribers to Comber Farming Society 1818/9 No. 3

Henry, Robert, Comber, Down: North, Comber, 1st Presbyterian Church, *Ulster Covenant 1912* www.proni.gov.uk

Henry, Robert, MD, High Street , Inhabitants Street Directory Extract in OS Comber 1900 Sheet 37, www.alangodfrey.com

Henry, Dr. Robert; dispensary doctor; registrar of births and deaths , Comber **1907** street directory see www.lennonwylie.co.uk

Henry, Robert, M.D., High Street , **High Street**, Comber **1907** street directory see www.lennonwylie.co.uk

Henry, Dr. Robert Obit. *Dr. Robert Henry. Comber's great loss County Down Spectator* 5 Oct 1935 p.9 with acknowledgment to **The Education and Library Service of the South Eastern Education and Library Board.**

Henry, Samuel, Knockbreda & Comber B, 1870 In Comber; Labourer; Presbyterian; Husband of Mary B, 1871 In Belfast (Tobacco Spinner); Married 17 Years With 7 Children Born & 5 Alive; Father of John B, 1902 & Daughter B, 1905 & Thomas B, 1907 & David B, 1909 ; All B, Belfast; Livinga T 20 Gertrude St, Belfast In 1911 With A Lodger Ellen Robertson 1911 Census, freepages.genealogy.rootsweb.ancestry.com/~rosdavies/

Henry, Wm William? - listed as one of the 64 subscribers to Comber Farming Society 1818/9 No. 9

Henryville , **Description** Henryville Comber . house & farm in **Ballymaglaff** townland; leased by Robert Simonton in 1863 from William Morrow GV ; OS map 1902 5.10



Comber's northern environs from Edward Weller *The Environs of Belfast* nd [1863?]

Henryville , **Inhabitants**

Henryville , Cosgrove, James, Householder in Griffiths Valuation ~1863 several websites have details

Henryville , Frome, Robert, Householder in Griffiths Valuation ~1863 several websites have details

Henryville , Gibson, James, Householder in Griffiths Valuation ~1863 several websites have details

Henryville , Gibson, William, Householder in Griffiths Valuation ~1863 several websites have details

Henryville , Hay, Samuel, Householder in Griffiths Valuation ~1863 several websites have details

Henryville , Hunter, Robert, Householder in Griffiths Valuation ~1863 several websites have details

Henryville , Kennedy, David, Householder in Griffiths Valuation ~1863 several websites have details

Henryville , Kennedy, Robert, Householder in Griffiths Valuation ~1863 several websites have details

Henryville , Mc Keag, Samuel, Householder in Griffiths Valuation ~1863 several websites have details

Henryville , Morrison, Samuel, Householder in Griffiths Valuation ~1863 several websites have details

Henryville , Munn, Samuel, Householder in Griffiths Valuation ~1863 several websites have details

Henryville , Robinson, Robert, Householder in Griffiths Valuation ~1863 several websites have details

Henryville , Simonton, Robert, Householder in Griffiths Valuation ~1863 several websites have details

Henryville , Smith, Felix, Householder in Griffiths Valuation ~1863 several websites have details

Henryville , Steele, John, Householder in Griffiths Valuation ~1863 several websites have details

Henryville , Stewart, Andrew, Householder in Griffiths Valuation ~1863 several websites have details

Henryville , Warden, Robert, Householder in Griffiths Valuation ~1863 several websites have details

Henryville , White, John, Householder in Griffiths Valuation ~1863 several websites have details

Herald, Mary, Miss. Comber Wife of William Hewitt; Mother of Samuel B, 1867 CR,

freepages.genealogy.rootsweb.ancestry.com/~rosdavies/

Heroes of Ulster see **Griffith, E.M. Robert Rollo Gillespie (Soldier heroes of Ulster:2)** *Ulster Tatler* May 1984 pp 91-93 with acknowledgment to **The Education and Library Service of the South Eastern Education and Library Board.**

Heron, Catherwood, Ballywilliam, D/654/A3/1B, Freeholder in www.proni.gov.uk

Heron, Catherwood, Ballywilliam, DOW/5/3/1, Freeholder in www.proni.gov.uk

Heron, David, Monlough Householder in Griffiths Valuation ~1863 several websites have details

Heron David Tullyhubbert Down: North Ballygowan Orange Hall & Church *Ulster Covenant 1912* in www.proni.gov.uk

Heron, Eliza, Ringreevy Householder in Griffiths Valuation ~1863 several websites have details

Heron, George, Ballyhenry Major Householder in Griffiths Valuation ~1863 several websites have details

Heron, George, Ringreevy, D/654/A3/1N, Freeholder in www.proni.gov.uk Heron, Henry, **Ballykeele,** D/654/A3/1B, Freeholder in www.proni.gov.uk

Heron, Hugh, Crescent, [The] Comber Householder in Griffiths Valuation ~1863 several websites have details

Heron, James, Ballygowan, DOW/5/3/2, Freeholder in www.proni.gov.uk Heron, James, **Ballykeele,** D/654/A3/1B, Freeholder in www.proni.gov.uk

Heron, John, Comber Member of **Ballygowan** Flute Band In 1880 **Photo,** freepages.genealogy.rootsweb.ancestry.com/~rosdavies/

Heron, John, Ballyhenry Comber, Down: North, Comber, **Square (The),** *Ulster Covenant 1912* www.proni.gov.uk

Heron, John, Comber Husband of Mary Kirk; Father of Jane B, 11 Oct 1870 CR

Heron, John, Ringcreevy , D/654/A3/1N, Freeholder in www.proni.gov.uk

Heron, Maggie, Square (The), Comber, Down: North, Comber, **Square (The)**, and Houses, Ulster Covenant 1912 www.proni.gov.uk

Heron, Robert, Ballyhanwood Householder in Griffiths Valuation ~1863 several websites have details GV in /

Heron, Robert, Ballywilliam, D/654/A3/1B, Freeholder in www.proni.gov.uk

Heron, Robert, Ballywilliam, DOW/5/3/1, Freeholder in www.proni.gov.uk

Heron, Thomas, Crescent, [The] Comber Householder in Griffiths Valuation ~1863 several websites have details GV in /

Heron, William, Ballygowan, DOW/5/3/2, Freeholder in www.proni.gov.uk

Heron, William, Ballywilliam, D/654/A3/1B, Freeholder in www.proni.gov.uk

Heron, William, Ballywilliam, DOW/5/3/1, Freeholder in www.proni.gov.uk

Heron, Wm, Wholesale Flour Merchant, Bridge Street, Inhabitants Street Directory Extract in OS Comber 1900 Sheet 37, www.alangodfreymaps.co.uk

Herron, A, Mr, Comber Served In 1st World War 1914, 1918; Named On Monument **Photo** Available, freepages.genealogy.rootsweb.ancestry.com/~rosdavies/

Herron, Albert E, Mount Alexander Comber, Down: North, Comber, Church Grounds, Ulster Covenant 1912 www.proni.gov.uk

Herron, Annie, Ballyhenry Comber, Down: North, Comber, **Square (The)**, and Houses, Ulster Covenant 1912 www.proni.gov.uk

Herron, Catherwood, Ballywilliam, D/654/A3/1E, Freeholder in www.proni.gov.uk

Herron, David, Ballyhenry Comber, Down: North, Comber, 1st Presbyterian Church, Ulster Covenant 1912 www.proni.gov.uk

Herron Elizabeth A Ballyhenry Down: North Comber 1st Presbyterian Church Graham, J : Mrs Ulster Covenant 1912 in www.proni.gov.uk

Herron, George, Ballyhenry Comber, Down: North, Comber, **Square (The)**, Ulster Covenant 1912 www.proni.gov.uk

Herron, George, Ringcreevy , D/654/A3/1S, Freeholder in www.proni.gov.uk

Herron, Hugh, Comber, Down: North, Comber, Square (The), Ulster Covenant 1912 www.proni.gov.uk

Herron, James, Comber Son of John Heron; Married Eliza Mooney 8 Apr 1848; Father of Twins, James & David B, 9 Oct 1867 BVR; CR, freepages.genealogy.rootsweb.ancestry.com/~rosdavies/

Herron, Jane, Ballyhenry Comber, Down: North, Comber, **Square (The)**, and Houses, Ulster Covenant 1912 www.proni.gov.uk

Herron, Jane, Miss. Comber Wife of William Morrow; Mother of John B, 1868 CR, freepages.genealogy.rootsweb.ancestry.com/~rosdavies/

Herron Jane Ballyhenry Comber Down: North Comber The Square and Houses Shaw, G M : Mrs Ulster Covenant 1912 in www.proni.gov.uk

Herron John Ballyhenry Comber Down: North Comber The Square Houston, C B Ulster Covenant 1912 in www.proni.gov.uk

Herron John Edenslate Down: North Ballygowan Orange Hall Ulster Covenant 1912 in www.proni.gov.uk

Herron, John, Ballyhenry Ballyhenry, Comber **1907** street directory see www.lennonwylie.co.uk

Herron, John, Ballyhenry Comber, Down: North, Comber, **Square (The)**, Ulster Covenant 1912 www.proni.gov.uk

Herron, Lizzie, Ballyhenry Comber, Down: North, Comber, **Square (The)**, and Houses, Ulster Covenant 1912 www.proni.gov.uk

Herron, Robert, Ballywilliam, D/654/A3/1E, Freeholder in www.proni.gov.uk

Herron, S, Mr, Comber Served In 1st World War 1914, 1918; Named On Gillespie Monument **Photo** Available, freepages.genealogy.rootsweb.ancestry.com/~rosdavies/

Herron, Thomas, Ringcreevy Ringcreevy, Comber **1907** street directory see www.lennonwylie.co.uk

Herron, Thompson, Comber, Down: North, Comber, **Square (The)**, Ulster Covenant 1912 www.proni.gov.uk

Herron, W, Mr, Comber Served In 1st World War 1914, 1918; Named On Monument **Photo** Available , freepages.genealogy.rootsweb.ancestry.com/~rosdavies/

Herron, William John, Comber Husband of Mary Ann Mccalpin; Father of Elizabeth B, 24 May 1866 & Thomas B, 27 Feb 1868 CR, freepages.genealogy.rootsweb.ancestry.com/~rosdavies/

Herron, William, Ballyaltikiligan Comber, Down: North, Comber, Church Grounds, Ulster Covenant 1912 www.proni.gov.uk

Hewitt James O'Neill Crossnacreevy Down: North Moneyreagh Moneyrea Orange Hall Ulster Covenant 1912 in www.proni.gov.uk

Hewitt, Mary, Trooperfield Comber, Down: North, Comber, 1st Presbyterian Church, Ulster Covenant 1912 www.proni.gov.uk

Hewitt, Robert, Ballymagaughey Householder in Griffiths Valuation ~1863 several websites have details

Hewitt, Robert, Comber Husband of Susanna Hogg; Father of Teresa B, 12 Aug 1870 CR, freepages.genealogy.rootsweb.ancestry.com/~rosdavies/

Hewitt, Robert, Killynether Householder in Griffiths Valuation ~1863 several websites have details

Hewitt, Robert, Comber Husband of Agnes Bridget; Father of William B, 24 Feb 1871 CR, freepages.genealogy.rootsweb.ancestry.com/~rosdavies/

Hewitt, Thomas, Trooperfield Comber, Down: North, Comber, Various, Ulster Covenant 1912 www.proni.gov.uk

Hewitt, William, Castle Street Comber Householder in Griffiths Valuation ~1863 several websites have details

Hewitt, William, High Street Comber Householder in Griffiths Valuation ~1863 several websites have details

Hewitt, William, Comber Husband of Mary Herald; Father of Samuel B, 4 Dec 1867 CR, freepages.genealogy.rootsweb.ancestry.com/~rosdavies/

Hewston, William, Ballygowan Householder in Griffiths Valuation ~1863 several websites have details GV in /

Hiare, William, Ballygowan, Down: North, **Ballygowan**, Orange Hall, Ulster Covenant 1912 in www.proni.gov.uk

Hiddleston, Robert, Ballymalady, DOW/5/3/2, Freeholder in www.proni.gov.uk

Hidslon, James, Moneyrea DOW/5/3/1, Freeholder in www.proni.gov.uk

Hidslon, John, Moneyrea DOW/5/3/1, Freeholder in www.proni.gov.uk

High Street, Comber, **see** Comber **High Street**

Hiles, Agnes, Comber, Down: North, Comber, **Square (The)**, Ulster Covenant 1912 www.proni.gov.uk

Hiles, Grace, Comber, Down: North, Comber, **Square (The)**, Ulster Covenant 1912 www.proni.gov.uk

Hiles, John W, Killinchy Street Comber, Down: North, Comber, Orange Hall, Ulster Covenant 1912 www.proni.gov.uk

Hiles, R C , Comber Served In 1st World War 1914, 1918; Named on War Memorial freepages.genealogy.rootsweb.ancestry.com/~rosdavies/

Hiles, T R , Comber Served In 1st World War 1914, 1918; Named on War Memorial freepages.genealogy.rootsweb.ancestry.com/~rosdavies/

Hiles, Thomas, Comber, Down: North, Comber, **Square (The)**, Ulster Covenant 1912 www.proni.gov.uk
Hiles, William, **Killinchy Street** Comber, Down: North, Comber, **Square (The)**, Ulster Covenant 1912 www.proni.gov.uk

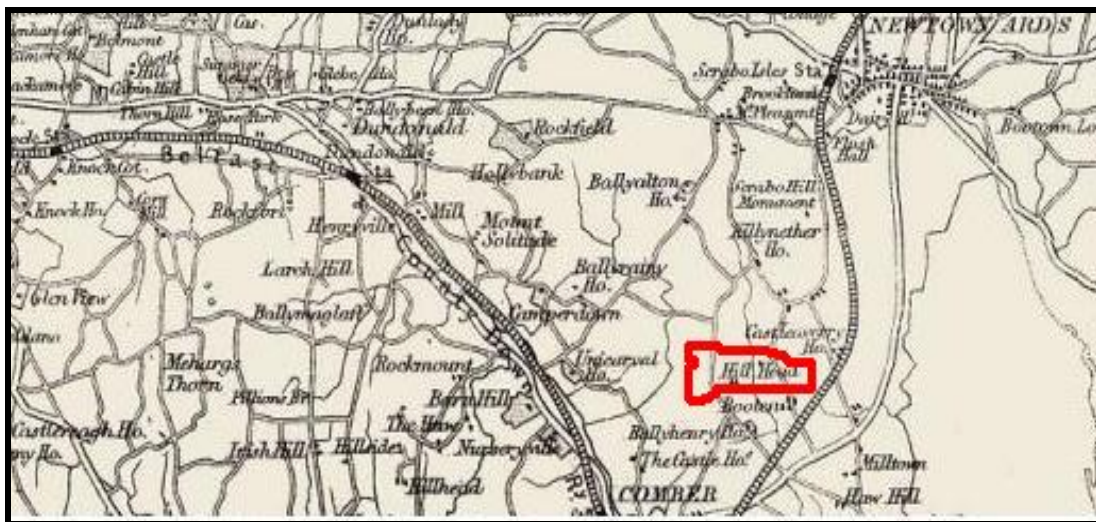
Hill Adam **Gilnahirk** Down: North Moneyreagh Moneyrea Orange Hall Ulster Covenant 1912 in www.proni.gov.uk
Hill Agnes **Gilnahirk** Down: North Moneyreagh Moneyrea Orange Hall Ulster Covenant 1912 in www.proni.gov.uk
Hill Agnes **Lisleen** Down: North Moneyreagh Moneyrea Orange Hall Ulster Covenant 1912 in www.proni.gov.uk
Hill Alexander **Gilnahirk** Down: North Moneyreagh Moneyrea Orange Hall Ulster Covenant 1912 in www.proni.gov.uk
Hill, Alexander, **Crescent, [The] Comber** Householder in Griffiths Valuation ~1863 several websites have details

Hill, Eliza, **Townparks** Householder in Griffiths Valuation ~1863 several websites have details
Hill, Elizabeth, **Crescent, [The] Comber** Householder in Griffiths Valuation ~1863 several websites have details
Hill Ellen **Gilnahirk** Down: North Moneyreagh Moneyrea Orange Hall Ulster Covenant 1912 in www.proni.gov.uk
Hill, G. (ed.) *Montgomery Manuscripts* (Belfast, 1869) from Len Ball & Desmond Rainey's 'A Taste.'
Hill Hannah Matilda **Gilnahirk** Down: North Moneyreagh Moneyrea Orange Hall Ulster Covenant 1912 in www.proni.gov.uk
Hill Hannah Matilda **Lisleen** Down: North Moneyreagh Moneyrea Orange Hall Ulster Covenant 1912 in www.proni.gov.uk
Hill Hugh John **Gilnahirk** Down: North Moneyreagh Moneyrea Orange Hall Ulster Covenant 1912 in www.proni.gov.uk
Hill Hugh **Lisleen** Down: North Moneyreagh Moneyrea Orange Hall Ulster Covenant 1912 in www.proni.gov.uk
Hill Hugh Senior **Gilnahirk** Down: North Moneyreagh Moneyrea Orange Hall Ulster Covenant 1912 in www.proni.gov.uk

Hill James Junior **Lisleen** Down: North Moneyreagh Moneyrea Orange Hall Ulster Covenant 1912 in www.proni.gov.uk
Hill James **Crossnacreevy** Down: North Moneyreagh Moneyrea Orange Hall Ulster Covenant 1912 in www.proni.gov.uk
Hill Jemima **Crossnacreevy** Down: North Moneyreagh Moneyrea Orange Hall Ulster Covenant 1912 in www.proni.gov.uk
Hill, John C, **Ballygowan**, Down: North, **Ballygowan**, Orange Hall & Church, Ulster Covenant 1912 in www.proni.gov.uk
Hill Lizzie **Gilnahirk** Down: North Moneyreagh Moneyrea Orange Hall Ulster Covenant 1912 in www.proni.gov.uk
Hill Lizzie **Gilnahirk** Down: North Moneyreagh Moneyrea Orange Hall Ulster Covenant 1912 in www.proni.gov.uk
Hill Lizzie **Lisleen** Down: North Moneyreagh Moneyrea Orange Hall Ulster Covenant 1912 in www.proni.gov.uk **Hill**, Margaret, Miss. Comber Wife of David Mcquoid; Mother of Agnes B, 1869 CR, freepages.genealogy.rootsweb.ancestry.com/~rosdavies/
Hill, M., **Turner**, B. & **Dawson**, K. 1798: *Rebellion in County Down* (Newtownards, 1998) from Len Ball & Desmond Rainey's 'A Taste.'
Hill, Mary, Miss. Comber Wife of James Dugan; Mother of James B, 1865 & Hanna B, 1869 & Mary Agnes B, 1871 CR, freepages.genealogy.rootsweb.ancestry.com/~rosdavies/
Hill Mary **Lisleen** Down: North Moneyreagh Moneyrea Orange Hall Ulster Covenant 1912 in www.proni.gov.uk
Hill Robert **Gilnahirk** Down: North Moneyreagh Moneyrea Orange Hall Ulster Covenant 1912 in www.proni.gov.uk
Hill, William, **Ballygowan**, D/654/A3/1B, Freeholder in www.proni.gov.uk
Hill, William, **Ballygowan**, D/654/A3/1B, Freeholder in www.proni.gov.uk
Hill, William, **Ballygowan**, D/654/A3/1B, Freeholder in www.proni.gov.uk
Hill, William, **Ballygowan**, D/654/A3/1G, Freeholder in www.proni.gov.uk
Hill (The) Drummirk, McKee, Messrs., The Hill, Drummirk, Comber **1907** street directory see www.lennonwylie.co.uk
Hill, **The Tullyhubbert** Maxwell John The Hill Tullyhubbert Down: North Ballygowan Orange Hall Ulster Covenant 1912 in www.proni.gov.uk

Hill Head, or Hillhead house & farm freepages. Comber 21: 43/66 house & farm of 55 acres in **Ballyrush** townland; 4km SW of Comber; leased by James Montgomery in 1863 from Marquis of Londonderry GV freepages.genealogy.rootsweb.ancestry.com/~rosdavies/

Hill Head, another northeast of Comber Comber's northern environs from Edward Weller *The Environs of Belfast* nd [1863?]

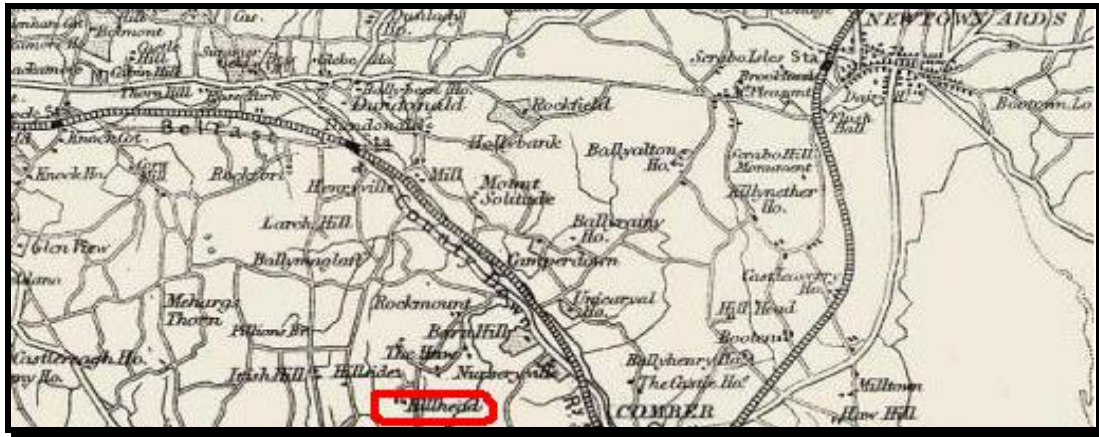


Hill Head, or Hillhead house & farm freepages. Comber 21: 43/66 house & farm of 55 acres in Ballyrush townland; 4km SW of Comber; leased by James Montgomery in 1863 from Marquis of Londonderry GV freepages.genealogy.rootsweb.ancestry.com/~rosdavies/

Hill Head, 77 Ballygowan Road, Ballyrush, Comber, BT23 6BL ID 5347 HB24/16/030 House see the Crown © database www.ehsni.gov.uk/buildist.

Hillhead, west of Comber

Hillhead Road, Ballystockart, Ballystockart Mission Hall



Comber's northern environs from Edward Weller *The Environs of Belfast* nd [1863?]

Hilles, George, Castle Street Comber Householder in Griffiths Valuation ~1863 several websites have details
Hillicks, Eliza, Comber Wife of John Humes; Mother of Mary B, 1868 CR, freepages.genealogy.rootsweb.ancestry.com/~rosdavies/

Hillmodemanagh, freepages.genealogy.rootsweb.ancestry.com/~rosdavies/ Land & Tithes Granted To Hugh Montgomerie In 1626 V17 P 133 OSM,

Hillside a transcription error for **Hillside** in GV 1863

Ballystockart , Browne, Hugh, Householder in Griffiths Valuation ~1863 several websites have details
 Ballystockart , Campbell, James, Householder in Griffiths Valuation ~1863 several websites have details
 Ballystockart , Dodds, David, Householder in Griffiths Valuation ~1863 several websites have details
 Ballystockart , Gracey, John, Householder in Griffiths Valuation ~1863 several websites have details
 Ballystockart , Long, William, Householder in Griffiths Valuation ~1863 several websites have details
 Ballystockart , Mc Quoid, William, Householder in Griffiths Valuation ~1863 several websites have details
 Ballystockart , Murphy, Hugh, Householder in Griffiths Valuation ~1863 several websites have details
 Ballystockart , Murphy, Matthew, Householder in Griffiths Valuation ~1863 several websites have details
 Ballystockart , Robinson, James, Householder in Griffiths Valuation ~1863 several websites have details
 Ballystockart , Prentice-Samuel J-Belfast: South-Saint Anne's-Old Town Hall Ulster Covenant 1912 in www.proni.gov.uk

Hillsborough Road, Ballycreelly, a House to NE of 6 Comber, BT23 5PQ ID 12076 HB24/16/023 House see the Crown © database www.ehsni.gov.uk/buildist.

Hillside, Comber . house & farm of 51 acres in **Ballystockart** toward, 2km NW of Comber town; leased by John Gracey in 1863 from John Cleland GV freepages.genealogy.rootsweb.ancestry.com/~rosdavies/ Comber, Farm; 2km NW of Comber Town Old B/W Map R7
Hillside, Ballystockart Road, Ballystockart, Comber, , BT23 5PP ID 12653 HB24/15/041 House see the Crown © database www.ehsni.gov.uk/buildist.



Comber's northern environs from Edward Weller *The Environs of Belfast* nd [1863?]

Hillside, Dalzell, Isabella info from DR

Hinds, George, George HINDS , Comber Member of **Ballygowan** Flute Band In 1880 **Photo,** freepages.genealogy.rootsweb.ancestry.com/~rosdavies/

Hines, Hector, Trooperfield, D/654/A3/1B, Freeholder in www.proni.gov.uk

Historic Settlement: Mount Alexander Historic Settlement: Comber J459691 [Dow 010:078](http://www.ehsni.gov.uk/nismrsearch) see the Crown © database www.ehsni.gov.uk/nismrsearch

Historical Account of the diocese of Down and Connor, ancient and modern see **O'Laverty, Rev. James** *An historical account of the diocese of Down and Connor, ancient and modern* Vol. 11 Dublin: M.H. Gill & Son, 1880 464p. See the chapter "The United Parish Of Newtownards, Bangor, Donaghadee and Comber: The ancient ecclesiastical history of Comber and its abbey examined. with acknowledgment to **The Education and Library Service of the South Eastern Education and Library Board.**

History of the County of Down see **Knox, Alexander** *A history of the County of Down* Dublin: Hodges, Foster & Co., 1875 724p. Pages 521-524 reveal a useful historical survey of Comber with acknowledgment to **The Education and Library Service of the South Eastern Education and Library Board.**

History Trail *see* **Comber Primary School**. *Comber market town, A history trail researched by the pupils of Comber Primary School* _Comber nd

Hobson, Minnie, **Cuan** Comber, Down: North, Comber, **Square (The)**, Ulster Covenant 1912 www.proni.gov.uk

Hoey, Christina A, Comber Left A Will In 1831; Executor Was Charity Hoey of Cumber IiW # 32017, freepages.genealogy.rootsweb.ancestry.com/~rosdavies/

Hoey, Samuel, **Ballyloughan**, D/1928/F/40, Freeholder in www.proni.gov.uk

Hogan, George, Comber Husband of Elizabeth Cogland; Father of William B, 17 Feb 1868 CR, freepages.genealogy.rootsweb.ancestry.com/~rosdavies/

Hogg, Andrew, **Ballykeel** Householder in Griffiths Valuation ~1863 several websites have details

Hogg, Ann, Miss. Comber Wife of William Gracey; Mother of Susanna B, 1868 & William B, 1870 CR, freepages.genealogy.rootsweb.ancestry.com/~rosdavies/

Hogg, Archibald, **Mill View** Comber, Down: North, Comber, Reading Room, Ulster Covenant 1912 www.proni.gov.uk

Hogg, David, **Ballycreely** Comber, Down: North, Comber, Various, Ulster Covenant 1912 www.proni.gov.uk

Hogg Hugh **Ballykeel** Down: North Moneyreagh Moneyrea Orange Hall Ulster Covenant 1912 in www.proni.gov.uk

Hogg, James, **Ballybeen** Householder in Griffiths Valuation ~1863 several websites have details

Hogg, John, Comber Husband of Isabella Maxwell; Father of Female Child B, 16 Nov 1867 & Rober Lindsay Hogg B, 14 Jan 1869 CR, freepages.genealogy.rootsweb.ancestry.com/~rosdavies/

Hogg, John, **Moneyreagh** Householder in Griffiths Valuation ~1863 several websites have details

Hogg Lizzie **Ballykeel** Down: North Moneyreagh Moneyrea Orange Hall Ulster Covenant 1912 in www.proni.gov.uk

Hogg Lucy Evelyn **Ballykeel** Down: North Moneyreagh Moneyrea Orange Hall Ulster Covenant 1912 in www.proni.gov.uk

Hogg, Susanna, Miss. Comber Wife of Hugh Hewitt; Mother of Teresa B, 1870 CR,

freepages.genealogy.rootsweb.ancestry.com/~rosdavies/

Hogg, Stewart C **Ballybeen** Down: North Ballygowan Orange Hall Ulster Covenant 1912 in www.proni.gov.uk

Hollycroft, freepages.genealogy.rootsweb.ancestry.com/~rosdavies/ Comber Map Reference 21: 40/64 Farm; 3km W of **Ballygowan**,



Comber's southern environs from Edward Weller *The Environs of Belfast* nd [1863?]

Holmes, E *The Presbyterian Church in Ireland* (Dublin, 2000) from Len Ball & Desmond Rainey's 'A Taste.'

Holy Well **Killynether** Holy Well J47477185 [Dow 005:070](http://Dow005:070) see the Crown © database www.ehsni.gov.uk/nismrsearch

Hood, A, Mr, Comber Served In 1st World War 1914, 1918; Named On Monument **Photo** Available, freepages.genealogy.rootsweb.ancestry.com/~rosdavies/

Hood, J, Mr, Comber Served In 1st World War 1914, 1918; Named On Monument **Photo** Available, freepages.genealogy.rootsweb.ancestry.com/~rosdavies/

Hood, W J, Mr, Comber Served In 1st World War 1914, 1918; Named On Monument **Photo** Available, freepages.genealogy.rootsweb.ancestry.com/~rosdavies/

Hoey, Thomas, **Ballyloughan**, ARM/5/2/5, Freeholder in www.proni.gov.uk

Hooks, James, Comber Husband of Mary Adair; Father of Samuel B, 14 Aug 1869 CR, freepages.genealogy.rootsweb.ancestry.com/~rosdavies/

Hope, W. J., grocer, Mill Street, **Mill Street**, Comber **1907** street directory see www.lennonwylie.co.uk

Horned Cairn, close to(32) Ballynichol Road, Ballynichol, Comber, BT23 6NW ID 11770 HB24/16/038 **Standing Stone** see the Crown © database www.ehsni.gov.uk/buildlist.

Horner, Agnes, Miss. Comber Wife of Thomas Drennan; Mother of Joseph B, 1874 CR, freepages.genealogy.rootsweb.ancestry.com/~rosdavies/

Horner, Elizabeth S, **Ballyaltikilligan** Comber, Down: North, Comber, Homes, Ulster Covenant 1912 www.proni.gov.uk

Horner, Hilda, **Glen Road** Comber, Down: North, Comber, 1st Presbyterian Church, Ulster Covenant 1912 www.proni.gov.uk

Horner, Isabella, **Ballyaltikilligan** Comber, Down: North, Comber, 1st Presbyterian Church, Ulster Covenant 1912 www.proni.gov.uk

Horner, J, Mr, Comber Served In 1st World War 1914, 1918; Named On Monument **Photo** Available, freepages.genealogy.rootsweb.ancestry.com/~rosdavies/

Horner, Jacob, **Mount Alexander** Householder in Griffiths Valuation ~1863 several websites have details

Horner, John Comber Husband of Eliza Mcmeekin; Son of Susanna; Father of Susanna B, 22 May 1865 & Mary Jane B, 14 Jan 1869 CR, freepages.genealogy.rootsweb.ancestry.com/~rosdavies/

Horner, John, **Mount Alexander**, D/654/A3/1Q, Freeholder in www.proni.gov.uk

Horner, John, Tullygarvan Householder in Griffiths Valuation ~1863 several websites have details
Horner, Margaret, Miss. Comber Wife of James Maxwell; Mother of Agnes Jane B, 1869 CR, freepages.genealogy.rootsweb.ancestry.com/~rosdavies/
Horner, Mary Ann, Ballyaltikilligan Comber, Down: North, Comber, 1st Presbyterian Church, Ulster Covenant 1912 www.proni.gov.uk
Horner, Mary, Ballyaltikilligan Comber, Down: North, Comber, 1st Presbyterian Church, Ulster Covenant 1912 www.proni.gov.uk
Horner, Robert, Ballyaltikilligan Comber, Down: North, Comber, **Square (The)**, Ulster Covenant 1912 www.proni.gov.uk
Horner, Thomas, Ballyaltikilligan Householder in Griffiths Valuation ~1863 several websites have details
Horner, Thomas, Mount Alexander Householder in Griffiths Valuation ~1863 several websites have details
Horner, Thomas, Ballyaltikilligan Comber, Down: North, Comber, **Square (The)**, Ulster Covenant 1912 www.proni.gov.uk
Horner, Walter, Ballyaltikilligan Comber, Down: North, Comber, 1st Presbyterian Church, Ulster Covenant 1912 www.proni.gov.uk
Horner, William J, Ballyaltikilligan Comber, Down: North, Comber, Church Grounds, Ulster Covenant 1912 www.proni.gov.uk
Horner William James Ballyhanwood Belfast: South Saint Anne's Old Town Hall Ulster Covenant 1912 in www.proni.gov.uk

Hornor, Susan, Crescent, [The] Comber Householder in Griffiths Valuation ~1863 several websites have details

Horrel, James, Comber, Down: North, Comber, Square (The), Ulster Covenant 1912 www.proni.gov.uk

Housing see *Need for labourers' cottages. Three families in one house in Comber* County Down Spectator 2 Mar 1935 p.15 with acknowledgment to **The Education and Library Service of the South Eastern Education and Library Board.**

Houstin, Charles, Comber, Down: North, Comber, Square (The), Ulster Covenant 1912 www.proni.gov.uk

Houston, C B, Mr, Comber Served In 1st World War 1914, 1918; Named On Monument **Photo** Available, freepages.genealogy.rootsweb.ancestry.com/~rosdavies/
Houston, Elizabeth, Miss. Comber Wife of William Reavey; Mother of Elizabeth B, 1868 CR, freepages.genealogy.rootsweb.ancestry.com/~rosdavies/
Houston, James, Ballyrickard, D/654/A3/1N, Freeholder in www.proni.gov.uk
Houston, James, Ballyrickard, DOW/5/3/1, Freeholder in www.proni.gov.uk
Houston, Mary, 2 Carnesure Terrace Comber, Down: North, Comber, 1st Presbyterian Church, Ulster Covenant 1912 www.proni.gov.uk
Houston, Samuel, 2 Carnesure Terrace Comber, Down: North, Comber, Reading Room, Ulster Covenant 1912 www.proni.gov.uk

Hovey, Thomas, Ballyloughan, D/1928/F/7A, Freeholder in www.proni.gov.uk

Hoy Elizabeth Moneyrea Down: North Moneyreagh Moneyrea Orange Hall Ulster Covenant 1912 in www.proni.gov.uk
Hoy Isabella Moneyrea Down: North Moneyreagh Moneyrea Orange Hall Ulster Covenant 1912 in www.proni.gov.uk
Hoy Sarah Moneyrea Down: North Moneyreagh Moneyrea Orange Hall Ulster Covenant 1912 in www.proni.gov.uk

Huddelston, Sam Junior Moneyrea Down: North Moneyreagh Moneyrea Orange Hall Ulster Covenant 1912 in www.proni.gov.uk
Huddelston, Agnes Moneyrea Down: North Moneyreagh Moneyrea Orange Hall Ulster Covenant 1912 in www.proni.gov.uk
Huddelston, Annie Moneyrea Down: North Moneyreagh Moneyrea Orange Hall Ulster Covenant 1912 in www.proni.gov.uk
Huddelston, Samuel Moneyrea Down: North Moneyreagh Moneyrea Orange Hall Ulster Covenant 1912 in www.proni.gov.uk
Huddelston, Sarah Moneyrea Down: North Moneyreagh Moneyrea Orange Hall Ulster Covenant 1912 in www.proni.gov.uk

Huddleson, Robert Clontonacally Carryduff Belfast: South Saint Anne's City Hall Ulster Covenant 1912 in www.proni.gov.uk
Huddleson, Robert Alex Moneyrea Down: North Moneyreagh Moneyrea Orange Hall Ulster Covenant 1912 in www.proni.gov.uk

Huddleston, Anne, Moneyreagh Householder in Griffiths Valuation ~1863 several websites have details
Huddleston, David, Monlough Householder in Griffiths Valuation ~1863 several websites have details
Huddleston, Isabella Clontonacally Carryduff Co Down Belfast: South Saint Anne's Old Town Hall Ulster Covenant 1912 in www.proni.gov.uk
Huddleston, James, Ballyalton, D/654/A3/1N, Freeholder in www.proni.gov.uk
Huddleston, James, Ballyalton, D/654/A3/1S, Freeholder in www.proni.gov.uk
Huddleston, James, Moneyrea D/654/A3/1N, Freeholder in www.proni.gov.uk
Huddleston, James, Moneyreagh Householder in Griffiths Valuation ~1863 several websites have details
Huddleston, John, Moneyrea D/654/A3/1N, Freeholder in www.proni.gov.uk
Huddleston, John, Moneyreagh Householder in Griffiths Valuation ~1863 several websites have details
Huddleston, Robert, Moneyreagh Householder in Griffiths Valuation ~1863 several websites have details
Huddleston, Robert, Monlough Householder in Griffiths Valuation ~1863 several websites have details
Huddleston, Robert, Alexander Comber Husband of Agnes Huddleston; Father of Sarah B, 15 Feb 1871 CR, freepages.genealogy.rootsweb.ancestry.com/~rosdavies/
Huddleston, Robert, Comber Husband of Margaret Jane Ellison; Father of Mary Patterson Huddleston B, 11 Mar 1868 CR freepages.genealogy.rootsweb.ancestry.com/~rosdavies/
Huddleston, Robt, Alex, Moneyreagh Householder in Griffiths Valuation ~1863 several websites have details
Huddleston, Robert of Moneyreagh see **(Flecher, Henry McDonald *Poems, songs and ballads* Belfast: James Reed, 1866 240p.** Contains: reply to an epistle from Robert Huddleston, Moneyreagh (Comber, March 1860) and, Epistle to W. Keenan. Flecher was from Ballinderry. In his early years he was a national school teacher, and taught at Ballymaglaff, near Comber. He humorously describes the locality of his school thus- "first there was the teaching house, then there was the preaching house, and the whiskey house between". He contributed poetry to the Northern Whig before emigrating to Texas in 1870. He died in 1902. with acknowledgment to **The Education and Library Service of the South Eastern Education and Library Board.**
Huddleston, William, Moneyrea DOW/5/3/1, Freeholder in www.proni.gov.uk
Huddleston, William, Moneyreagh Householder in Griffiths Valuation ~1863 several websites have details
Huddleston, William, Comber Husband of Jane Bryce/Brice; Father of Robert B, 3 May 1865 & Samuel B, 15 Jul 1868 CR, freepages.genealogy.rootsweb.ancestry.com/~rosdavies/

Hughes, Daniel, **High Street Comber** Householder in Griffiths Valuation ~1863 several websites have details
Hughes, John, **Clontonakelly** Householder in Griffiths Valuation ~1863 several websites have details
Hughes, Robert, **Killinchy Street Comber**, Down: North, Comber, **Square (The)**, Ulster Covenant 1912 www.proni.gov.uk
Hughes, William John, **Ballygowan**, Down: North, **Ballygowan**, Orange Hall & Church, Ulster Covenant 1912 in www.proni.gov.uk

Hull, E. & others *Memoirs of the geological survey, Explanatory memoir to accompany sheets 37, 38 & part of 29 of the maps ... Including the Count Ry around Bangor, Newtownards, Comber, & Saintfield* 1871, Alexander Thorn. [Or is this Thom]

Hull, Edward, 1829, 1917, Explanatory Memoir To Accompany Sheets 37, 38, And Part of 29 of The Maps : Including The Country Around Bangor, Newtownards, Comber And Saintfield, In The County of Down / By Edward Hull, J, L, Warren And W, B, Leonard; With Palaeontological Notes By W, H, Baily , Series Memoirs of The Geological Survey, Ireland , Published Dublin : H, M, S, O, 1871, Collation 46 P, Illus Control Number T4387059, QE265, G4 Location Queens,

Hull, Thomas, Comber, DOW/5/3/2, Freeholder in www.proni.gov.uk
Hull, Thomas, Dr, Comber Deceased; His **Apothecary's Shop** In Comber To Be Let 5 May 1792; Request For Outstanding Debts To Be Paid By His Successor Mr James Stitt 16 May 1792 NS freepages.genealogy.rootsweb.ancestry.com/~rosdavies/
Hull, William, Comber Husband of Jane Baxter; Father of Margaret B, 8 Jan 1869 & Agnes B, 18 Jul 1870 CR, freepages.genealogy.rootsweb.ancestry.com/~rosdavies/

Human mind; a system of mental philosophy for the general reader see **Murphy**, James Gracey . *The human mind; a system of mental philosophy for the general reader* . Belfast: William Mullan, 1873 345p. Murphy was born in Comber in 1808. He was made Presbyterian minister of Ballyshannon in 1836. In 1847 he became Professor of Hebrew in Belfast and wrote a number of Latin and Hebrew grammars. He died in Belfast in 1896. with acknowledgment to **The Education and Library Service of the South Eastern Education and Library Board**.

Humes, John, Comber Husband of Eliza Hillicks; Father of Mary B, 21 Apr 1868 CR, freepages.genealogy.rootsweb.ancestry.com/~rosdavies/

Humphreys, John Sr, **Mill Street Comber**, Down: North, Comber, **Square (The)**, Ulster Covenant 1912 www.proni.gov.uk
Humphreys, James, Comber, Down: North, Comber, **Square (The)**, Ulster Covenant 1912 www.proni.gov.uk
Humphreys, Jas, Comber, Down: North, Comber, **Square (The)**, Ulster Covenant 1912 www.proni.gov.uk
Humphreys, W, Mr, Comber Served In 1st World War 1914, 1918; Named On Monument **Photo** Available, freepages.genealogy.rootsweb.ancestry.com/~rosdavies/
Humphreys, William, **Mill Street Comber**, Down: North, Comber, **Square (The)**, Ulster Covenant 1912 www.proni.gov.uk

Humphries, Agnes, Miss. Comber Wife of James Dunbar; Mother of Sarah B, 1865 & James B, 1867 & Sarah B, 1870 & Jane B, 1874 CR, freepages.genealogy.rootsweb.ancestry.com/~rosdavies/
Humphries, James Comber Husband of Agnes Stewart ; Father of James B, 22 May 1866 CR freepages.genealogy.rootsweb.ancestry.com/~rosdavies/
Humphries, James, **Crescent, [The] Comber** Householder in Griffiths Valuation ~1863 several websites have details
Humphries, John, Comber Husband of Nancy/Agnes Murray; Father of John B, 12 Jun 1868 & William B, 18 Mar 1870 CR, freepages.genealogy.rootsweb.ancestry.com/~rosdavies/

Hunter, D. S., school master , Comber **1907** street directory see www.lennonwylie.co.uk
Hunter, D, S, **Schoolmaster** , Inhabitants Street Directory Extract in OS Comber 1900 Sheet 37, www.alangodfremy.com
Hunter, Eliza, **High Street Comber** Householder in Griffiths Valuation ~1863 several websites have details
Hunter, Eliza, **High Street Comber** Householder in Griffiths Valuation ~1863 several websites have details
Hunter, George, **Gransha** , D/654/A3/1G, Freeholder in www.proni.gov.uk
Hunter, J, **Mill Manager** , Inhabitants Street Directory Extract in OS Comber 1900 Sheet 37, www.alangodfremy.com
Hunter, J., mill manager , Comber **1907** street directory see www.lennonwylie.co.uk
Hunter, Lizzie, **Castle Street Comber**, Down: North, Comber, **Square (The)**, Ulster Covenant 1912 www.proni.gov.uk
Hunter, Margaret, Miss. Comber Wife of William Robb; Mother of Eleanor Hanna B, 1871 & William John B, 1874 CR, freepages.genealogy.rootsweb.ancestry.com/~rosdavies/
Hunter, Mary Ann, Miss. Comber Wife of Alexander McMaster; Mother of Isabella B, 1866 CR, freepages.genealogy.rootsweb.ancestry.com/~rosdavies/
Hunter, Matthew, **Clontoneally** , D/654/A3/1N, Freeholder in www.proni.gov.uk
Hunter, Robert, **Henryville** Householder in Griffiths Valuation ~1863 several websites have details

Hunts and hunting see **Comber hunt**

Hurley, Samuel, Comber, Down: North, Comber, **Square (The)**, Ulster Covenant 1912 www.proni.gov.uk

Husbandry see **Comber Farming Society**

Huston, James, **Ballyrickard**, D/654/A3/1B, Freeholder in www.proni.gov.uk
Huston, James, **Ballyrickard**, D/654/A3/1B, Freeholder in www.proni.gov.uk

Hutton, James, **Carnasure** Householder in Griffiths Valuation ~1863 several websites have details

Huxley, Thomas, Comber, Down: North, Comber, Homes, Ulster Covenant 1912 www.proni.gov.uk
Huxley, Thomas, Comber Husband of Jane Marshall; Father of Sarah B, 22 Apr 1866 & Thomas Alexander B, 30 Sep 1867 & William **Gracey** Huxley B, 6 Dec 1869 CR, freepages.genealogy.rootsweb.ancestry.com/~rosdavies/
Huxley, Thos., flax mills, **Joseph's Bridge** . **Joseph's Bridge**, Comber **1907** street directory see www.lennonwylie.co.uk

Hydes, Ellen, **Castle Street Comber** Householder in Griffiths Valuation ~1863 several websites have details

Images becoming a useful heading Illustration suggests more a printed version. Anyway Comber is in images on Google and other search engines and don't forget here on comberonline.org and the **Comber Library for the Norman Nevin volume? 2.**

Images Comber images (about) 15 by Michelle Steenson/Bill Haggan - see mbphotography.fotopic.net/c1363924.html

Images see also A[erial]. P[hotograph].

in **Folksong** in Comber area see under name eg Maid of Comber(A)

in **Music** in Comber area see Bands, Folksong, Lyrics see entry Maid of Comber(A)

Image Andrews Mill, Comber, Co. Down, An image c.1905 pict0745.jpg in Andrews papers PRONI www.proni.gov.uk

Image Andrews, Thomas [The Hon] An image pict0744.jpg in Andrews papers PRONI www.proni.gov.uk

Image Andrews, Thomas and family An image pict0743.jpg in Andrews papers PRONI www.proni.gov.uk

Image Andrews, William Drennan. An image pict0742.jpg in Andrews papers PRONI www.proni.gov.uk

Image Princess Elizabeth holds infant daughter of Lt. Comdr & Hon Mrs J O King, christening in Comber Parish Church pict0478.jpg Present to the Kings in PRONI

India see McClelland, Aiken *Two Ulstermen in India* Ulster Folk Museum Yearbook 1970-71 pp. 13-15 Gillespie of Comber and Nicholson of Lisburn with acknowledgment to **The Education and Library Service of the South Eastern Education and Library Board.**

Industrial Archaeology of County Down see Green, E.R.R. *The industrial archaeology of County Down* Belfast: H.M.S.O'-, 1963 99p., 93 plates Data on the flour and flax mills, windmill and distilleries in Comber town and parish, with map grid references. with acknowledgment to **The Education and Library Service of the South Eastern Education and Library Board.**

Industrial Archaeology see McCutcheon, W.A. *The industrial archaeology of Northern Ireland* Belfast: H.M.S.O. 1980 395p., illus., plates. Information on mills, with site plan, diagrammatic section and elevations of Andrews' mill. with acknowledgment to **The Education and Library Service of the South Eastern Education and Library Board.**

Industry see *New Comber industry. Oil-driven traction engines (J.G. Allen & Co)* *County Down Spectator* 2 Aug 1907 p.1 with acknowledgment to **The Education and Library Service of the South Eastern Education and Library Board.**

Ingram, Daniel, **Ballyloughan**, D/654/A3/1N, Freeholder in www.proni.gov.uk

Ingram, Guy, **Ballyloughan** Householder in Griffiths Valuation ~1863 several websites have details

Ingram, James, **Ballyloughan** Householder in Griffiths Valuation ~1863 several websites have details

Ingram, Jane, **Ballyloughan** Comber, Down: North, Comber, 1st Presbyterian Church, Ulster Covenant 1912 www.proni.gov.uk

Ingram, Thomas, **Ballyloughan** Householder in Griffiths Valuation ~1863 several websites have details

Inla, Comber a substantial house on Railway Street close to the junction of the railway line. See Alan Godfrey Comber 1900 map

Inla, Comber, Andrews-Eileen Lucy-Down: North-, Comber-1st Presbyterian Church Ulster Covenant 1912 in www.proni.gov.uk

Infant School, Square - Mrs. Flynn, teacher, , , , , **Square - Mrs. Flynn**, , Comber **1880** street directory see www.lennonwylie.co.uk

Ingram, William **Ballybeen** Down: North Ballygowan Orange Hall & Church Ulster Covenant 1912 in www.proni.gov.uk

Inland Revenue Officers - Patrick Ryan, Square ; James Mooney, Killinchy Street ; Thomas Cockburn, Mill Street ; and Henry E. Sides, Mill Street Comber street directory see www.lennonwylie.co.uk
make separate entries

Innis, George, **Ballygowan**, D/654/A3/1S, Freeholder in www.proni.gov.uk

Innis, James, **Ballygowan**, D/654/A3/1S, Freeholder in www.proni.gov.uk

Innis, John, **Ballyhenry** Major Householder in Griffiths Valuation ~1863 several websites have details

Innis, Thomas, **Ballyhenry** D/654/A3/1S, Freeholder in www.proni.gov.uk

Interesting Masonic ceremony at Comber *County Down Spectator* 16 June 1905 p.1 with acknowledgment to **The Education and Library Service of the South Eastern Education and Library Board.**

Interlaken, freepages.genealogy.rootsweb.ancestry.com/~rosdavies/ Comber Map Reference 20: 39/65 On the eastern shore in/on **Monlough**,

Ireland, Annie, **Castle Street** Comber, Down: North, Comber, 1st Presbyterian Church, Ulster Covenant 1912 www.proni.gov.uk

Ireland, John, **Castle Street** Comber, Down: North, Comber, **Square (The)**, Ulster Covenant 1912 www.proni.gov.uk

Ireland, Robert, Comber, Down: North, Comber, **Square (The)**, Ulster Covenant 1912 www.proni.gov.uk

Ireland, Robert, Knockbreda B, 1858 In Comber; Farm Labourer; Presbyterian; Couldn't Read Or Write; Husband of Mary (?) Annie B, 1884 In Corssmaglen Co, Armagh; Married 8 Years (In Crossmaglen) With 3 Children Born & Alive; Father of John B, 1906 & Annie B, 1908 In Dundonald & Robert B, 1909 In Dundonald; Living At 48 Foundry St, Belfast In 1911; Also There Was Thomas B, Lennon, Mary Anne's Brother B, 1891 In Crossmaglen 1911 Census, freepages.genealogy.rootsweb.ancestry.com/~rosdavies/

Ireland, W, Mr, Comber Served In 1st World War; Named on War memorial, freepages.genealogy.rootsweb.ancestry.com/~rosdavies/

Ireland, William, **Castle Street** Comber, Down: North, Comber, **Square (The)**, Ulster Covenant 1912 www.proni.gov.uk

Irish Hill, freepages.genealogy.rootsweb.ancestry.com/~rosdavies/ Comber Map Reference ?, Farm; 3km NW of Comber Town; Old B/W Map R7. JG notes see 15 that it disappears from the OS 6" map 1858 map



Comber's northern environs from Edward Weller *The Environs of Belfast* nd [1863?]

Irish Language use in Comber civil parish. Sabhal Mòr Ostaig is a unique learning environment where all higher education provision and the running of the College is conducted in Scottish Gaelic - the only such college in the world. Sabhal Mòr Ostaig is situated on the Isle of Skye. On its website is www.smo.uhi.ac.uk/~oduibhin/oirthear/downmaps.htm, which contains Maps of County Down, used by the late Brendan Adams [of the Ulster Folk Museum] showing COUNTY DISTRICTS (urban and rural districts) and DEDs (district electoral divisions), as used in reporting language statistics in the censuses of 1901 and 1911. Another map on this webpage is entitled Map of County Down, showing DEDs where more than 1% of people aged 40 or over claimed to speak Irish in the 1911 census, The map has Moneyreagh district shaded in.]

Irvin, Annie Jane, Mill View Comber, Down: North, Comber, 1st Presbyterian Church, Ulster Covenant 1912 www.proni.gov.uk

Irvin, Margaret, Miss. Comber Wife of John Dunbar; Mother of Anna B, 1874 CR,

freepages.genealogy.rootsweb.ancestry.com/~rosdavies/

Irvin, Mary Jane, Miss. Comber Wife of John Mccune; Mother of William B, 1871 & Robert B, 1869 CR,

freepages.genealogy.rootsweb.ancestry.com/~rosdavies/

Irvine, David, Ballygowan Householder in Griffiths Valuation ~1863 several websites have details

Irvin, Richard, Tullyhubbert Householder in Griffiths Valuation ~1863 several websites have details

Irwin Agnes Granshaw Down: North Comber Homes Ulster Covenant 1912 www.proni.gov.uk

Irwin, C, Mr, Comber Served In 1st World War; Named On Monument Photo Available,

freepages.genealogy.rootsweb.ancestry.com/~rosdavies/.

Irwin David Granshaw Down: North Comber The Square Ulster Covenant 1912 www.proni.gov.uk

Irwin Eleanor Granshaw Down: North Comber Homes Ulster Covenant 1912 www.proni.gov.uk

Irwin, Eliza, Magherascouse Householder in Griffiths Valuation ~1863 several websites have details

Irwin Hannah Granshaw Down: North Comber Homes Ulster Covenant 1912 www.proni.gov.uk

Irwin, J, Mr, Comber Served In 1st World War; Named on war Memorial, freepages.genealogy.rootsweb.ancestry.com/~rosdavies/,

Irwin, James, Comber, Down: North, Comber, Square (The), Ulster Covenant 1912 www.proni.gov.uk

Irwin, Jane, Cattogs Comber, Belfast: South, Saint Anne's, Old Town Hall, Ulster Covenant 1912 www.proni.gov.uk

Irwin, John, Comber, Down: North, Comber, Square (The), Ulster Covenant 1912 www.proni.gov.uk

Irwin, John, Comber, Down: North, Comber, Square (The), Ulster Covenant 1912 www.proni.gov.uk

Irwin Matthew Granshaw Down: North Comber The Square Ulster Covenant 1912 www.proni.gov.uk

Irwin, Robert, Tullygarvan Householder in Griffiths Valuation ~1863 several websites have details

Irwin Susanna Elizabeth Granshaw Down: North Comber Homes Ulster Covenant 1912 www.proni.gov.uk

Irwin, William, Comber, DOW/5/3/2, Freeholder in www.proni.gov.uk

Isaac Andrews & Sons Ltd see **Andrews, Sydney, Nine generations: A history of the Andrews family, Millers of Comber.** Edited by John Burb/[Burl], from the manuscript of Sydney Andrews. Belfast: Isaac Andrews & Sons Ltd., 1958 170p., frontis (col), plates (some col.), maps. with acknowledgment to The Education and Library Service of the South Eastern Education and Library Board.

Island Hill, Description Comber 21: 48/69 in Ringreevy townland, overlooking Strangford Lough, 3km E of Comber; mesolithic site here ; regatta 27 Sep 1884; residence of Alexander Mawhinney in 1902; photo available NC; TMUOP p22; MIs; TOOC p16 freepages.genealogy.rootsweb.ancestry.com/~rosdavies/



Comber's southern environs from Edward Weller *The Environs of Belfast* nd [1863?]

Island Hill, Inhabitants

Islandhill, Mawhinney, Kenneth, Islandhill Comber 1907 street directory see www.lennonwylie.co.uk

Islandhill, Moore, Samuel, Islandhill Comber 1907 street directory see www.lennonwylie.co.uk

Island Race see **Newbolt, Sir Henry** *The island race* London: Elkin Mathews, 1898 119p Contains the spirited ballad 'Gillespie' with acknowledgment to The Education and Library Service of the South Eastern Education and Library Board.

It's the smallest show on earth [Belfast News-letter](#) 31 Oct 1979 p.4 Noel Spencers private **Tudor** cinema at Drumhirk. Noel is brother of the film-maker Roy Spence. with acknowledgment to The Education and Library Service of the South Eastern Education and Library Board.

Ivanhoe , Comber a residence in 1912. Did the family regularly commute or was this a day up in the city

Ivanhoe , Comber **inhabitants**

Ivanhoe , Comber, McBride-Mary-Belfast: West-Falls-50 Hutchinson Street Ulster Covenant 1912 in www.proni.gov.uk

Ivanhoe , Comber, McBride-Nina-Belfast: South-Saint Anne's-City Hall Ulster Covenant 1912 in www.proni.gov.uk

Ivanhoe , Comber, McBride-William-Belfast: South-Saint Anne's-City Hall Ulster Covenant 1912 in www.proni.gov.uk **Jackson, Margaret** , Miss. Comber Wife of David Bryce; Mother of Margaret B, 1866 CR,

freepages.genealogy.rootsweb.ancestry.com/~rosdavies/

Jackson, Mary, Miss. Comber of **Castleavery**; B, 1668; Married James Orr Abt, 1693; Mother of Eleanor & James B, 1694 & John B, 1695 & Elizabeth B, 1696 & Thomas B, 1699 & Janet B, 1701 & Jane B, 1703 & Gilbert B, 1704 & Mary B, 1707 & Helen B, 1710 RAJ G4, freepages.genealogy.rootsweb.ancestry.com/~rosdavies/

Jackson, Mathew, Ballyloughan, ARM/5/2/5, Freeholder in www.proni.gov.uk

Jackson, Robert, Townparks Householder in Griffiths Valuation ~1863 several websites have details

Jameison, David, Townparks Householder in Griffiths Valuation ~1863 several websites have details

Jameson, David, Ballyhanwood Householder in Griffiths Valuation ~1863 several websites have details

Jameson, David, Ballyrussell Householder in Griffiths Valuation ~1863 several websites have details

Jameson, David, Comber of Ballyrussell; D, 2 Oct 1864 Aged 84; Husband of Sarah; Father of James & Sarah; Buried **Gransha**

Presbyterian Graveyard Mis, freepages.genealogy.rootsweb.ancestry.com/~rosdavies/

Jameson, James, Comber of Ballyrussell; D, 29 Dec 1870 Aged 47; Son of David & Sarah; Uncle of William John Jameson Who D, 6 Sep 1880 Aged 30; **Gransha** Presbyterian Graveyard Mis, freepages.genealogy.rootsweb.ancestry.com/~rosdavies/

Jameson, John, Ballystockart, DOW/5/3/2, Freeholder in www.proni.gov.uk

Jameson, John, Ballywilliam, D/654/A3/1B, Freeholder in www.proni.gov.uk

Jameson, John, Ballywilliam, D/654/A3/1B, Freeholder in www.proni.gov.uk

Jameson, John, Ballywilliam, D/654/A3/1Q, Freeholder in www.proni.gov.uk

Jameson, John, Moneyreagh Householder in Griffiths Valuation ~1863 several websites have details

Jameson, Margaret, Mill Street Comber Householder in Griffiths Valuation ~1863 several websites have details

Jameson, Mary, Moneyreagh Householder in Griffiths Valuation ~1863 several websites have details

Jameson, Mr, Comber of Carnbane; Farm Labourer; Involved In Accident 12 Sep 1874 DR

freepages.genealogy.rootsweb.ancestry.com/~rosdavies/

Jameson, William, Ballyrussell, D/654/A3/1B, Freeholder in www.proni.gov.uk

Jamieson, John, Ballyrush Householder in Griffiths Valuation ~1863 several websites have details

Jamison, Anna, Ballydrain Comber, Down: North, Comber, **Square (The)**, Ulster Covenant 1912 www.proni.gov.uk

Jamison, David, Ballycreely Comber, Down: North, Comber, Various, Ulster Covenant 1912 www.proni.gov.uk

Jamison, Eliza, Ballywilliam Comber, Down: North, Comber, 1st Presbyterian Church, Ulster Covenant 1912 www.proni.gov.uk

Jamison, Elizabeth, Miss., Comber Received Prize At **Magheracouse** School Presentation Oct 1898 Msch P20,

freepages.genealogy.rootsweb.ancestry.com/~rosdavies/

Jamison, Ellen Jane, Ballymaledy Comber, Down: North, Comber, **Square (The)**, and Houses, Ulster Covenant 1912 www.proni.gov.uk

Jamison, James, Ballycreely Comber, Down: North, Comber, Various, Ulster Covenant 1912 www.proni.gov.uk

Jamison, Jenny, Ardara Comber, Down: North, Comber, 1st Presbyterian Church, Ulster Covenant 1912 www.proni.gov.uk

Jamison, John, Comber D, 4 Nov 1890; Buried Robert D, 19 Nov 1891 & Martha D, 21 Apr 1892; **Gransha** Presbyterian Graveyard Mis, freepages.genealogy.rootsweb.ancestry.com/~rosdavies/

Jamison, John, Ballyrush Comber, Down: North, Comber, 1st Presbyterian Church, Ulster Covenant 1912 www.proni.gov.uk

Jamison, John, **Ballystockart**, D/654/A3/1B, Freeholder in www.proni.gov.uk
Jamison, Maggie, Ballyrush **Ballygowan**, Down: North, Comber, 1st Presbyterian Church, Ulster Covenant 1912 in www.proni.gov.uk
Jamison, Mary Jane , Miss. Comber Wife of James Dickson; Mother of David B, 1865 & Mary Jane B, 1870 CR, freepages.genealogy.rootsweb.ancestry.com/~rosdavies/
Jamison, Mary, **Ballywilliam** Comber, Down: North, Comber, 1st Presbyterian Church, Ulster Covenant 1912 www.proni.gov.uk
Jamison, Mary, **Ballywilliam** Comber, Down: North, Tullynakill, Homes, Ulster Covenant 1912 www.proni.gov.uk
Jamison, Patrick, **Ballyrush** Comber, Down: North, Comber, 1st Presbyterian Church, Ulster Covenant 1912 www.proni.gov.uk
Jamison, R , Mr, Comber Served In 1st World War; Named on War Memorial. freepages.genealogy.rootsweb.ancestry.com/~rosdavies/
Jamison, Rosanna , Miss. Comber Wife of Malcolm Orr Conkey; Mother of Susanna Kennedy Conkey B, 1869 CR, freepages.genealogy.rootsweb.ancestry.com/~rosdavies/
Jamison, Samuel, Comber, Down: North, Comber, **Square (The)**, Ulster Covenant 1912 www.proni.gov.uk
Jamison, Sarah, **Ballyrush** Comber, Down: North, Comber, 1st Presbyterian Church, Ulster Covenant 1912 www.proni.gov.uk
Jamison, Sarah, Ballyrush **Ballygowan**, Down: North, Comber, 1st Presbyterian Church, Ulster Covenant 1912 in www.proni.gov.uk
Jamison, William , Comber D, 18 Dec 1895; Buried With Mary Jane Majison Who D, 21 Mar 1990; Buried **Gransha** Presbyterian Graveyard Mis, freepages.genealogy.rootsweb.ancestry.com/~rosdavies/

Jammison, William, Comber, D/654/A3/1B, Freeholder in www.proni.gov.uk

Jane Missing Moneyrea Down: North Moneyreagh Moneyrea Orange Hall Ulster Covenant 1912 in www.proni.gov.uk

Jeffery, James, Comber Husband of Elizabeth Mccartney; Father of John B, 7 May 1871 & Robert James B, 27 Jul 1874 CR,

freepages.genealogy.rootsweb.ancestry.com/~rosdavies/

Jeffery, Sarah, Miss. Comber Wife of Robert Mills; Mother of Samuel B, 1866 & Sarah B, 1869 & Robert B, 1871 CR,

freepages.genealogy.rootsweb.ancestry.com/~rosdavies/

Jeffrey, James, **Mount Alexander** Householder in Griffiths Valuation ~1863 several websites have details

Jeffrey, James, **Square (The), Comber** Householder in Griffiths Valuation ~1863 several websites have details

Jeffrey, James, spirit dealer, Square (The), , in Traders etc section, , **Square (The)**, , Comber **1880** street directory see

www.lennonwylie.co.uk

Jeffrey, Mrs, **Spirit Dealer, Square (The)** Inhabitants Street Directory Extract in OS Comber 1900 Sheet 37,

www.alangodfreymaps.co.uk

Jeffrey, Mrs., spirit dealer, The Square , **Square (The)**, Comber **1907** street directory see www.lennonwylie.co.uk

Jeffrey, John? - listed as one of the 64 subscribers to Comber Farming Society 1818/9 No. 48

Jeffrey, John, **Mount Alexander** Householder in Griffiths Valuation ~1863 several websites have details

Jeffrey, Samuel, **Cattogs** Householder in Griffiths Valuation ~1863 several websites have details

Jeffrey, Samuel, Comber, D/654/A3/1Q, Freeholder in www.proni.gov.uk

Jeffry, Samuel, Comber, D/654/A3/1S, Freeholder in www.proni.gov.uk

Jellie, Robert, Comber Husband of Letitia Turkington; Father of Eliza B, 6 Aug 1868 CR,

freepages.genealogy.rootsweb.ancestry.com/~rosdavies/

Jellie, Robert, Comber, Down: North, Comber, Orange Hall, Ulster Covenant 1912 www.proni.gov.uk

Jelly, William, **Tullyhubbert** Householder in Griffiths Valuation ~1863 several websites have details

Jervis, George, **Castle Street Comber** Householder in Griffiths Valuation ~1863 several websites have details

Jervis, George, spirit dealer, Main Street, , in Traders etc section, , **Main Street**, , Comber **1880** street directory see

www.lennonwylie.co.uk

Jeweller and silversmith see Gillian, Gee. Jeweller and silversmith. [Castlereagh Courier](http://www.castlereaghcourier.com) 10 June 1982 p.4 with acknowledgment to The Education and Library Service of the South Eastern Education and Library Board.

Job, John, Comber, Down: North, Comber, **Square (The)**, Ulster Covenant 1912 www.proni.gov.uk

Johnson, N, Comber Executor In The Will of William Harper In 1838 IHW # 30003,

freepages.genealogy.rootsweb.ancestry.com/~rosdavies/

Johnston & Mitter, [Messrs] , Comber Annually Subscribed £5 To The Poor House In 1836 V7 P 33 OSM,

freepages.genealogy.rootsweb.ancestry.com/~rosdavies/

Johnston, Agnes, **Ballycreelly** Householder in Griffiths Valuation ~1863 several websites have details

Johnston, Alexander, **Crossnacreevy** Householder in Griffiths Valuation ~1863 several websites have details

Johnston Alexander **Ballykeel** Down: North Moneyreagh Moneyrea Orange Hall Ulster Covenant 1912 in www.proni.gov.uk

Johnston Alexander **Crossnacreevy** D/654/A3/1S Freeholders in www.proni.gov.uk

Johnston, Charles, **Lisleen** , T/808/14999, Freeholder in www.proni.gov.uk

Johnston, Christina, **Ballygowan**, Down: North, **Ballygowan**, Orange Hall & Church, Ulster Covenant 1912 in www.proni.gov.uk

Johnston, D J, **Ballygowan**, Down: North, **Ballygowan**, Orange Hall, Ulster Covenant 1912 in www.proni.gov.uk

Johnston, David, **Ballyrussell** Householder in Griffiths Valuation ~1863 several websites have details

Johnston, David, **Gransha** Householder in Griffiths Valuation ~1863 several websites have details

Johnston, David, **Larch Hill** Householder in Griffiths Valuation ~1863 several websites have details

Johnston, Eliza Moore, Comber of Comber ;D, 1923 Aged 95; Buried Downpatrick Cathedral Graveyard MID 14,

freepages.genealogy.rootsweb.ancestry.com/~rosdavies/

Johnston, Francis, Comber, D/654/A3/1B, Freeholder in www.proni.gov.uk

Johnston, Francis, Comber, T/2771/8E, Freeholder in www.proni.gov.uk

Johnston, George W, Comber of Comber d 1837 Aged 42; Husband of Sally; Interred At Strangford; Inscription Downpatrick Cathedral Graveyard MID P 14, freepages.genealogy.rootsweb.ancestry.com/~rosdavies/

Johnston Gilbert **Moneyrea** Down: North Moneyreagh Moneyrea Orange Hall Ulster Covenant 1912 in www.proni.gov.uk **Johnston**,

Henry, Comber, T/2771/8E, Freeholder in www.proni.gov.uk

Johnston, Hugh, Comber, D/654/A3/1S, Freeholder in www.proni.gov.uk

Johnston, Hugh, Comber Husband of Sarah Watson; Father of Ellenor B, 13 Jan 1868 & Ann Elizabeth B, 7 Jul 1870 & Margaret B, 4 Sep 1871 CR, freepages.genealogy.rootsweb.ancestry.com/~rosdavies/

Johnston Isabella **Moneyrea** Down: North Moneyreagh Moneyrea Orange Hall Ulster Covenant 1912 in www.proni.gov.uk

Johnston, J. Mr, Comber Served In 1st World War; Named On Monument **Photo** Available, freepages.genealogy.rootsweb.ancestry.com/~rosdavies/

Johnston, James, **Ballycreely**, D/654/A3/1B, Freeholder in www.proni.gov.uk

Johnston, James, **Ballymalady** Householder in Griffiths Valuation ~1863 several websites have details

Johnston, James, Comber, D/654/A3/1S, Freeholder in www.proni.gov.uk

Johnston, James, **High Street Comber** Householder in Griffiths Valuation ~1863 several websites have details

Johnston, James, Comber Husband of Mary Dobbs; Father of Mary B, 5 Aug 1869 CR, freepages.genealogy.rootsweb.ancestry.com/~rosdavies/

Johnston, James, Comber Husband of Sarah Jordan; Father of Female Child B, 15 Dec 1867 CR

Johnston, James, **Little Ballyhenry** DOW/5/3/1, Freeholder in www.proni.gov.uk

Johnston, James, **Mill Street Comber** Householder in Griffiths Valuation ~1863 several websites have details

Johnston Jane **Moneyrea** Down: North Moneyreagh Moneyrea Orange Hall Ulster Covenant 1912 in www.proni.gov.uk

Johnston, Janet, Miss. Comber Married Samuel Rea, 18 Nov 1711 At Ballynahinch Presbyterian Church By Rev Thomas Orr BPCR, freepages.genealogy.rootsweb.ancestry.com/~rosdavies/

Johnston, John - listed as one of the 64 subscribers to Comber Farming Society 1818/9 No. 60

Johnston, John, Comber Husband of Eliza Mckeag; Father of Mary Ann B, 23 Oct 1870 CR, freepages.genealogy.rootsweb.ancestry.com/~rosdavies/

Johnston, John, **Moneyreagh** Householder in Griffiths Valuation ~1863 several websites have details

Johnston, Mary Jane, Miss. Comber Wife of James Mcgilton; Mother of Mary Jane B, 1868 CR, freepages.genealogy.rootsweb.ancestry.com/~rosdavies/

Johnston, Matthew, **Cullintra**, Householder in Griffiths Valuation ~1863 several websites have details

Johnston, Miss, confectioner, High Street, , in Traders etc section, , , **High Street**, , Comber **1880** street directory see www.lennonwylie.co.uk

Johnston, Miss, **Confectioner**, **Mill Street** , Inhabitants Street Directory Extract in OS Comber 1900 Sheet 37, www.alangodfreymaps.co.uk

Johnston, Robert, **Ballywilliam** Householder in Griffiths Valuation ~1863 several websites have details

Johnston, Robert, **Crossnacreevy** Householder in Griffiths Valuation ~1863 several websites have details

Johnston, Robert, Comber of **Ballyrussell**; D, 21 Sep 1748 Aged 50; Husband of Mary; Parish Graveyard Mis, freepages.genealogy.rootsweb.ancestry.com/~rosdavies/

Johnston, S, Mr, Comber Served In 1st World War; Named on War Memorial, freepages.genealogy.rootsweb.ancestry.com/~rosdavies/

Johnston, S, Comber of Bog Side; Will Probated 1825 IIW V4 P68, freepages.genealogy.rootsweb.ancestry.com/~rosdavies/

Johnston, Sally, Mrs. Down died at Comber in 1840 Aged 44; Interred At Strangford, Wife of George W, Johnston, Inscription, Downpatrick Cathedral Graveyard MID P 14, freepages.genealogy.rootsweb.ancestry.com/~rosdavies/

Johnston, Sarah, Miss. Comber Wife of Hugh Shannon; Mother of Male Child B, 1867 & 1874 CR, freepages.genealogy.rootsweb.ancestry.com/~rosdavies/

Johnston, Thomas, **Castle Lane Comber** Householder in Griffiths Valuation ~1863 several websites have details

Johnston, Thomas, Comber & Knockbreda Husband of Isabella Turtle; Father of Eliza Murphy Johnston B, 7 Oct 1867 At Astlreagh, Father of Margaret Anne B, 18 Nov 1870 CR, freepages.genealogy.rootsweb.ancestry.com/~rosdavies/

Johnston, William, **Ballyloughan**, D/654/A3/1B, Freeholder in www.proni.gov.uk

Johnston, William, Comber, T/2771/8A, Freeholder in www.proni.gov.uk

Johnston, William, **Crossnacreevy** Householder in Griffiths Valuation ~1863 several websites have details

Johnston, William, Comber Husband of Agnes Miskelly; Father of Alexander B, 5 Jun 1866 CR, freepages.genealogy.rootsweb.ancestry.com/~rosdavies/,

Johnston William John **Ballyhenry** Down: North Comber The Square Houston, C B Ulster Covenant 1912 in www.proni.gov.uk

Johnstone, Adam, **Mill Street Comber** Householder in Griffiths Valuation ~1863 several websites have details

Jones, John, **Ballyrush** Householder in Griffiths Valuation ~1863 several websites have details

Jope, E.M. *Archaeological Survey of Co. Down* (Belfast, 1966) from Len Ball & Desmond Rainey's 'A Taste..'

Jordan, Alexander, **Ballygowan** Householder in Griffiths Valuation ~1863 several websites have details

Jordan, Alexander, **Ballygowan**, Down: North, **Ballygowan**, Orange Hall, Ulster Covenant 1912 in www.proni.gov.uk

Jordan, James, **Ballygowan**, Down: North, **Ballygowan**, Orange Hall, Ulster Covenant 1912 in www.proni.gov.uk

Jordan, Jeanie, **Ballygowan**, Down: North, **Ballygowan**, Orange Hall & Church, Ulster Covenant 1912 in www.proni.gov.uk

Jordan, John, **Ballygowan**, Down: North, **Ballygowan**, Orange Hall, Ulster Covenant 1912 in www.proni.gov.uk

Jordan, L, Mr Comber of **Ballygowan**; Played Football For Saintfield In 1904; **Photo** DR**Ballyaltikilligan** 11 Aug 2004, freepages.genealogy.rootsweb.ancestry.com/~rosdavies/

Jordan, Mary Ann, Miss. Comber Wife of James Caughey; Mother of Alexander B, 1868 CR, freepages.genealogy.rootsweb.ancestry.com/~rosdavies/

Jordan, Rebina, **Ballygowan**, Down: North, **Ballygowan**, Orange Hall & Church, Ulster Covenant 1912 in www.proni.gov.uk

Jordan Wallace **Moneyrea** Down: North Moneyreagh Moneyrea Orange Hall Ulster Covenant 1912 in www.proni.gov.uk

Jordon, Sarah, Miss. , Comber , Wife of James Johnston; Mother of Female Child B, 1867 CR, freepages.genealogy.rootsweb.ancestry.com/~rosdavies/

Joseph's Bridge , Glen Road, Ballystockart and Ballyaltikilligan, Comber, ID 12654 HB24/15/042 Bridge see the Crown © database www.ehsni.gov.uk/buildlist

Joseph's Bridge, Glen Road, Ballystockart and Ballyaltikilligan, Comber, ID 12654 HB24/15/042 Bridge see the Crown © database www.ehsni.gov.uk/buildlist

Josephs Bridge, freepages.genealogy.rootsweb.ancestry.com/~rosdavies/ Comber Map Reference 21: 43/70 Over **Ballystockart** River Near Ballaltikilligan Townland, Joseph's Bridge In **Ballystockart** Townland **Photo**

Joseph's Bridge, **Huxley**, Thos., flax mills, Joseph's Bridge , Comber **1907** street directory see www.lennonwylie.co.uk

Jug see Late medieval jug found at Comber. *Mourne Observer* 13 Aug 1954 with acknowledgment to **The Education and Library Service of the South Eastern Education and Library Board.**

Kane, John, Blacksmith, Inhabitants Street Directory Extract in OS Comber 1900 Sheet 37, www.alangodfreymaps.co.uk

Kane, John, blacksmith , Comber **1907** street directory see www.lennonwylie.co.uk

Kane, Eliza, Miss. Comber Wife of Alexander Ross; Mother of Nancy B, 1871 CR, freepages.genealogy.rootsweb.ancestry.com/~rosdavies/

Kane Robert Ballystockart Down: North Dundonald Old Schoolroom and Rectory Ulster Covenant 1912 in www.proni.gov.uk

Kane, William, Ringcreevy Householder in Griffiths Valuation ~1863 several websites have details

Keag, Patrick, shoe maker, **Mill Street,** , in Traders etc section, , **Mill Street,** , Comber **1880** street directory see www.lennonwylie.co.uk

Kean, Agnes, Miss. Agnes KEAN , Comber Wife of William Flemming; Mother of Twins, Margaret & William B, 1868 CR, freepages.genealogy.rootsweb.ancestry.com/~rosdavies/

Kearns, Agnes, Comber Left A Will In 1832; Executor Was John Kearns of Comber IIW # 35160,

freepages.genealogy.rootsweb.ancestry.com/~rosdavies/

Kearns, Hugh, Comber Leasing A Farm At **Lisleen** From Robert Kyle, To Be Sold 12 Oct 1793 NS,

freepages.genealogy.rootsweb.ancestry.com/~rosdavies/

Kearns, J A, Mr, Comber **Proprietor of A Corn Mill** Near Comber, Owned By J, Andrews In 1836 V7 P 33 , 39 OSM,

freepages.genealogy.rootsweb.ancestry.com/~rosdavies/

Kearns, John, Gransha , D/654/A3/1G, Freeholder in www.proni.gov.uk

Kearns, John, Comber Leasing A Farm At **Lisleen** From Robert Kyle, To Be Sold 12 Oct 1793 NS,

freepages.genealogy.rootsweb.ancestry.com/~rosdavies/

Kearns, Robert, Ballygowan, DOW/5/3/2, Freeholder in www.proni.gov.uk

Keenan, John, Carnasure Householder in Griffiths Valuation ~1863 several websites have details

Keenan, W see Flecher, Henry McDonald *Poems, songs and ballads* Belfast: James Reed, 1866 240p. Contains: reply to an epistle from Robert Huddleston, Moneyreagh (Comber, March 1860) and, Epistle to W. Keenan. Flecher was from Ballinderry. In his early years he was a national school teacher, and taught at Ballymaglaff, near Comber. He humorously describes the locality of his school thus- "first there was the teaching house, then there was the preaching house, and the whiskey house between". He contributed poetry to the *Northern Whig* before emigrating to Texas in 1870. He died in 1902 . with acknowledgment to **The Education and Library Service of the South Eastern Education and Library Board.**

Keilty, Agnes, High Street Comber, Down: North, Comber, 1st Presbyterian Church, Ulster Covenant 1912 www.proni.gov.uk

Keilty, Hugh, Comber, Down: North, Comber, **Square (The)**, Ulster Covenant 1912 www.proni.gov.uk

Keilty, James, Carnasure Householder in Griffiths Valuation ~1863 several websites have details

Keilty, William, Comber, Down: North, Comber, **Square (The)**, Ulster Covenant 1912 www.proni.gov.uk

Kelley, Thomas, Comber, Down: North, Comber, **Square (The)**, Ulster Covenant 1912 www.proni.gov.uk

Kelly, Agnes, Miss. Comber Wife of John Conroy; Mother of Sarah B, 1868 CR,

freepages.genealogy.rootsweb.ancestry.com/~rosdavies/

Kelly, Ellen, Railway Street Comber, Down: North, Comber, Orange Hall, Ulster Covenant 1912 www.proni.gov.uk

Kelly, George, High Street Comber Householder in Griffiths Valuation ~1863 several websites have details

Kelly, George, Mill Street Comber Householder in Griffiths Valuation ~1863 several websites have details

Kelly, H M, Mr, Comber Served In 1st World War 1914, 1918; Named On Monument **Photo** Available,

freepages.genealogy.rootsweb.ancestry.com/~rosdavies/

Kelly, Hugh, Bridge Street Comber, Down: North, Comber, **Square (The)**, Ulster Covenant 1912 www.proni.gov.uk

Kelly, J, Mr, Comber Served In 1st World War 1914, 1918; Named On Monument **Photo** Available,

freepages.genealogy.rootsweb.ancestry.com/~rosdavies/

Kelly, James, Ballyalton, D/654/A3/1B, Freeholder in www.proni.gov.uk

Kelly, James, Ballyalton, D/654/A3/1F, Freeholder in www.proni.gov.uk

Kelly, James, Ballyalton, D/654/A3/1V, Freeholder in www.proni.gov.uk

Kelly, James, Ballyalton, T/393, Freeholder in www.proni.gov.uk

Kelly, James, Comber, Down: North, Comber, **Square (The)**, Ulster Covenant 1912 www.proni.gov.uk

Kelly, James, Magheracouse Householder in Griffiths Valuation ~1863 several websites have details

Kelly, John, Ballyalton, D/654/A3/1V, Freeholder in www.proni.gov.uk

Kelly, John, Comber, Down: North, Comber, **Square (The)**, Ulster Covenant 1912 www.proni.gov.uk

Kelly, Lizzie, Railway Street Comber, Down: North, Comber, Orange Hall, Ulster Covenant 1912 www.proni.gov.uk

Kelly, Mary Jane, Miss. Comber Wife of William Mcconnell; Mother of Catherine B, 1869 CR,

freepages.genealogy.rootsweb.ancestry.com/~rosdavies/

Kelly, Robert, Cattogs Comber, Down: North, Comber, Orange Hall, Ulster Covenant 1912 www.proni.gov.uk

Kelly, Samuel, Ballygowan Householder in Griffiths Valuation ~1863 several websites have details

Kelly, Sarah, High Street Comber Householder in Griffiths Valuation ~1863 several websites have details

Kelly Robert Castleavery Down: North Newtownards Guild Hall and Town Hall Ulster Covenant 1912 in www.proni.gov.uk

Kenmare John Granshaw Comber Down: North Dundonald Old Schoolroom and Rectory Ulster Covenant 1912 www.proni.gov.uk

Kennedy Bridge [near Cherryvalley Drive etc.] Kennedy Bridge [near Cherryvalley Drive etc.] Cherryvalley Comber Co Down BT23 ID 10539 HB24/14/003 Bridge see the Crown © database www.ehsni.gov.uk/buildlist.

Kennedy, Andrew, Comber of **Ballymaglaff**; B, Abt, 1816; Son of John Kennedy & Jane Sloan RAJ G8/55,

freepages.genealogy.rootsweb.ancestry.com/~rosdavies/

Kennedy, Anna Bella, Miss. Comber of **Ballymaglaff**; B, Abt, 1808; Daughter of David Kennedy & Isabella Bateman RAJ G8/59,

freepages.genealogy.rootsweb.ancestry.com/~rosdavies/

Kennedy, Archibald, **Monlough** Householder in Griffiths Valuation ~1863 several websites have details

Kennedy, Archibald, **Tullyhubbert** Householder in Griffiths Valuation ~1863 several websites have details

Kennedy, Betty Molly, Miss. Comber of **Ballymaglaff**; B, Abt, 1769; Daughter of David Kennedy & Jane Porter; Married Andrew Bryson Abt, 1789; D, U, S, A, RAJ G7, freepages.genealogy.rootsweb.ancestry.com/~rosdavies/

Kennedy, D, **Brownlow Street** Comber, Down: North, Comber, **Square (The)**, Ulster Covenant 1912 www.proni.gov.uk

Kennedy, David - listed as one of the 64 subscribers to Comber Farming Society 1818/9 No. 43

Kennedy, David, **Ballymaglaff**, D/654/A3/1B, Freeholder in www.proni.gov.uk

Kennedy, David, **Cherryvalley** Householder in Griffiths Valuation ~1863 several websites have details

Kennedy, David, Comber of **Ballymaglaff**; B, Abt, 1812; Son of John Kennedy & Jane Sloan RAJ G8/55
freepages.genealogy.rootsweb.ancestry.com/~rosdavies/

Kennedy, David, Comber of **Ballymaglaff**; B, Abt, 1824; Son of William Kennedy & Jane Stewart RAJ G8/61,
freepages.genealogy.rootsweb.ancestry.com/~rosdavies/

Kennedy, David, Senior, Comber of **Ballymaglaff**; B, Abt, 1734; Married Jane Porter In **Ballyrussell** Abt 1764; Father of John B, 1765 & Susanah B, 1767 & Betty Molly B, 1769 & Jane B, 1772 & Sarah B, 1774 & David B, 1776 & Robert B, 1780 & William B, 1784; D, After 1785 In **Ballymaglaff** RAJ G6 freepages.genealogy.rootsweb.ancestry.com/~rosdavies/

Kennedy, David, Junior Comber of **Ballymaglaff**; B, Abt, 1776; Son of David Kennedy & Jane Porter; Married Isabella Batreman Abt, 1807; Father of Anna Bella B, 1808; D, **Ballymaglaff** RAJ G7/59 freepages.genealogy.rootsweb.ancestry.com/~rosdavies/

Kennedy, David, **Henryville** Householder in Griffiths Valuation ~1863 several websites have details

Kennedy, David, **Larch Hill** Householder in Griffiths Valuation ~1863 several websites have details

Kennedy, David, **Monlough**, D/654/A3/1B, Freeholder in www.proni.gov.uk

Kennedy, Elizabeth (Beesie), Miss. Comber of **Killynether**; B, 1633; Married John Orr Abt, 1664; Mother of Elizabeth B, 1664 & James B, 1666 & Janet B, 1668 & Mary B, 1670 & Jane B, 1673 & Elliner B, 1679; D, 1 Nov 1713 At **Killynether**; Buried Movilla Graveyard RAJ G3, freepages.genealogy.rootsweb.ancestry.com/~rosdavies/

Kennedy, Elizabeth, Miss. Comber of **Ballymaglaff**; B, Abt, 1804; Daughter of John Kennedy & Mary Breeze; RAJ G8/55,
freepages.genealogy.rootsweb.ancestry.com/~rosdavies/

Kennedy, Elizabeth, Miss. Comber of **Ballymaglaff**; B, Abt, 1819; Daughter of William Kennedy & Jane Stewart; Married James Orr On 5 Dec 1837 RAJ G8/61, freepages.genealogy.rootsweb.ancestry.com/~rosdavies/

Kennedy, Ellen, Miss. Comber of **Ballymaglaff**; B, Abt, 1814; Daughter of Robert Kennedy & Margaret Mcconnell; RAJ G8/60,
freepages.genealogy.rootsweb.ancestry.com/~rosdavies/

Kennedy, Henry **Ballyalton Newtownards** Down: North Newtownards Town Hall Ulster Covenant 1912 in www.proni.gov.uk

Kennedy, Hugh, **Ballymaglaff**, D/654/A3/1B, Freeholder in www.proni.gov.uk

Kennedy, Hugh, Ballstockart, DOW/5/3/1, Freeholder in www.proni.gov.uk

Kennedy, Hugh, **Ballstockart**, D/654/A3/1B, Freeholder in www.proni.gov.uk

Kennedy, Hugh, **Mill Street Comber** Householder in Griffiths Valuation ~1863 several websites have details

Kennedy, Hugh, **Haw [The]** Householder in Griffiths Valuation ~1863 several websites have details

Kennedy, Hugh, Comber of **Ballymaglaff**; His Horse Stolen 19 Jun 1794 NS, freepages.genealogy.rootsweb.ancestry.com/~rosdavies/

Kennedy, J, Mr, Comber Served In 1st World War 1914, 1918; Named On War Memorial
freepages.genealogy.rootsweb.ancestry.com/~rosdavies/

Kennedy, James, **Ballymaglaff**, D/654/A3/1B, Freeholder in www.proni.gov.uk

Kennedy, James, **Ballymaglaff**, DOW/5/3/1, Freeholder in www.proni.gov.uk

Kennedy, James, Comber D, 14 Feb 1885 Aged 36; Husband of Ellen Jane; Greyabbey Graveyard Mis,
freepages.genealogy.rootsweb.ancestry.com/~rosdavies/

Kennedy, James, JameComber of **Ballymaglaff**; B, Abt, 1810; Son of John Kennedy & Jane Sloan RAJ G8/55
freepages.genealogy.rootsweb.ancestry.com/~rosdavies/

Kennedy, James, Comber of **Moneyreagh**, Abt, 1863; Son of William Kennedy & Mary Mckenna; Father of William B, Abt, 1893 & Samuel B, 1896 RAJ G9/71/82 freepages.genealogy.rootsweb.ancestry.com/~rosdavies/

Kennedy, James, **Tullygarvan** Householder in Griffiths Valuation ~1863 several websites have details

Kennedy James Orr **Edenslate** Down: North Ballygowan Orange Hall & Church Ulster Covenant 1912 in www.proni.gov.uk

Kennedy, Jane, Miss. Comber **Ballymaglaff**; B, Abt, 1812; Daughter of Robert Kennedy & Margaret Mcconnell RAJ G8/60,
freepages.genealogy.rootsweb.ancestry.com/~rosdavies/

Kennedy, Jane, Miss. Comber of **Ballymaglaff**; B, 1772; Daughter of David Kennedy & Jane Porter; 2nd Wife of James Orr (M, Abt, 1796 In **Ballymaglaff**); Mother of Mary Anne B, 1802 & John B, 1804 & Jane B, 1806 & Eleanor B, 1807 & James B, 1811 & David B, 1813 & William B, 1815 & Margaret B, 1817 & Robert B, 1823; D, 3 Oct 1852 At **Ballybeen**, Comber & Buried **Moneyreagh** Presbyterian Graveyard RAJ G7/57, freepages.genealogy.rootsweb.ancestry.com/~rosdavies/

Kennedy, Jane, Miss. Comber of **Ballymaglaff**; B, Abt, 1796; Daughter of John Kennedy & Mary Breeze; Married Thomas Mccance Abt, 1816; D, U, S, A, RAJ G8/55.

Kennedy, James, Miss. Comber of **Ballymaglaff**; B, Abt, 1816; Daughter of William Kennedy & Jane Stewart; Married James Watson RAJ G8/61, freepages.genealogy.rootsweb.ancestry.com/~rosdavies/

Kennedy Jane **Moneyrea** Down: North Moneyreagh Moneyrea Orange Hall Ulster Covenant 1912 in www.proni.gov.uk

Kennedy Jennie **Tullyhubbert Moneyrea** Down: North Tullynakill Homes Ulster Covenant 1912 in www.proni.gov.uk

Kennedy John **Tullygirvan** Down: North Ballygowan Orange Hall & Church Ulster Covenant 1912 in [Ulster Covenant 1912 in www.proni.gov.uk](http://www.proni.gov.uk)

Kennedy John **Tullygirvan** Down: North Ballygowan Orange Hall & Church Ulster Covenant 1912 in [Ulster Covenant 1912 in www.proni.gov.uk](http://www.proni.gov.uk)

Kennedy, John, **Ballykeel** Householder in Griffiths Valuation ~1863 several websites have details

Kennedy, John, Junior, Comber of **Ballymaglaff**; B, Abt, 1806; Son of John Kennedy & Jane Sloan; RAJ G8/55,
freepages.genealogy.rootsweb.ancestry.com/~rosdavies/, S.,

Kennedy, John, Senior, Comber of **Ballymaglaff**; B, Abt, 1765; Son of David Kennedy & Jane Porter; Married 1st Mary Breeze Abt, 1795; Father of Jane B, 1796 & Mary B, 1798 & Susannah B, 1800 & William B, 1802 & Elizabeth B, 1804; Married 2nd Jane Sloan; Father of John B, 1806 & Margaret B, 1808 & James B, 1810 & David B, 1812 & Sarah B, 1814 & Andrew B, 1816 & Martha B, 1818 & Robert B, 1820; D, **Ballymaglaff** RAJ G7/55 freepages.genealogy.rootsweb.ancestry.com/~rosdavies/

Kennedy, John, **Monlough**, D/654/A3/1B, Freeholder in www.proni.gov.uk

Kennedy, John, **Monlough**, D/654/A3/1B, Freeholder in www.proni.gov.uk

Kennedy, M.L. & McNeill, D.B. *Early Bus Services in Ulster* (Belfast, 1997) from Len Ball & Desmond Rainey's 'A Taste.'

Kennedy, Margaret, Miss. Margaret KENNEDY, Comber of **Ballymaglaff**; B, Abt, 1808; Daughter of John Kennedy & Jane Sloan RAJ G8/55, freepages.genealogy.rootsweb.ancestry.com/~rosdavies/

Kennedy, Margaret, Miss. Comber of **Ballymaglaff**; B, Abt, 1820; Daughter of Robert Kennedy & Margaret Mcconnell RAJ G8/60 , freepages.genealogy.rootsweb.ancestry.com/~rosdavies/

Kennedy, Margaret, Miss. Comber of **Ballymaglaff**; B, Abt, 1822; Daughter of William Kennedy & Jane Stewart ; Married John Lamont In 1841; Mother of Jane B, 1842 & James B, 1845 & Eliza B, 1849; D, 1869 At **Moneyreagh** Comber RAJ G8/ 61/ 70/74, freepages.genealogy.rootsweb.ancestry.com/~rosdavies/

Kennedy, Martha, Miss. Comber of **Ballymaglaff**; B, Abt, 1818; Daughter of John Kennedy & Jane Sloan RAJ G8/55, freepages.genealogy.rootsweb.ancestry.com/~rosdavies/

Kennedy, Mary Jane, Miss. Comber Wife of John White; Mother of Female Child B, 1869 & Mary B, 1871 CR , freepages.genealogy.rootsweb.ancestry.com/~rosdavies/

Kennedy, Mary Mckenna, Miss. Comber of **Moneyreagh**; B, 11 Jan 1895; Daughter of Robert Kennedy & Jane Mehaffey; D, 24 Jan 1953 Dundonald RAJ G10/81, freepages.genealogy.rootsweb.ancestry.com/~rosdavies/

Kennedy, Mary, Miss. Comber of **Ballymaglaff**; B, Abt, 1798; Daughter of John Kennedy & Mary Breeze; Married John Wightman Abt, 1818 At **Ballymaglaff**; D, **Ballyalton** , Comber RAJ G8/55 , freepages.genealogy.rootsweb.ancestry.com/~rosdavies/

Kennedy, Mary, Miss. Comber of **Ballymaglaff**; B, Abt, 1821; Daughter of William Kennedy & Jane Stewart; Married William McDowell RAJ G8/61 , freepages.genealogy.rootsweb.ancestry.com/~rosdavies/

Kennedy, Moses, Edenslate Householder in Griffiths Valuation ~1863 several websites have details

Kennedy, Moses, Tullygarvan Householder in Griffiths Valuation ~1863 several websites have details

Kennedy, R, Mr Comber Served In 1st World War 1914, 1918; Named On Monument **Photo** Available, freepages.genealogy.rootsweb.ancestry.com/~rosdavies/

Kennedy Robert] and Co. Brewers see Pelan, Samuel. *A sketch of the Pelan family.* Extract published in **Lisburn Historical Society Journal** Volume 5. December, 1984. The well detailed extract covers life in the Comber, 1813-1824 And details his connections *with Messrs. Robert Kennedy and Co. Brewers at Comber, John Galway, McConnells and Galway* Clothes-shop, *Ralphs & Pelan* Brewers, Mr Stitt, Mr Montgomery, Doctor McCulloch, *Comber hunt, etc.* Source http://www.lisburn.com/books/historical_society/volume5/volume5_2.html.

Kennedy, Robert - listed as one of the 64 subscribers to Comber Farming Society 1818/9 No. 14

Kennedy, Robert, Crescent Comber, Down: North, Comber, **Square (The)**, Ulster Covenant 1912 www.proni.gov.uk

Kennedy, Robert, Henryville Householder in Griffiths Valuation ~1863 several websites have details

Kennedy, Robert, Comber of Ballymaglaff; B, Abt, 1780; Son of David Kennedy & Jane Porter; Married Margaret Mcconnell Abt, 1811; Father of Jane B, 1812 & Robert B, 1813 & Ellen B, 1814 & Susanah B, 1816 & Margaret B, 1820; D, **Ballymaglaff** RAJ G7 freepages.genealogy.rootsweb.ancestry.com/~rosdavies/

Kennedy, Robert, Comber of Ballymaglaff; B, Abt, 1813; Son of Robert Kennedy & Margaret Mcconnell; Married Martha Abt, 1845; Father of David & Martha & Robert B, 1857; D, 20 May 1869 At Greengraves, Newtownards; Buried Dundonald Graveyard RAJ G8 / 60/ 69 freepages.genealogy.rootsweb.ancestry.com/~rosdavies/

Kennedy, Robert, Comber of Ballymaglaff; B, Abt, 1820; Son of John Kennedy & Jane Sloan RAJ G8/55 freepages.genealogy.rootsweb.ancestry.com/~rosdavies/

Kennedy, Robert, Comber of Moneyreagh; B, 1859; Son of William Kennedy & Mary Mckenna; Married Jane Mehaffey 27 Feb 1889; Father of William Mckenna Kennedy B, 29 Nov 1889 & Samuel B, 1893 & Mary Mckenna Kennedy B, 11 Jan 1895 & Robina B, 16 Nov 1901; D, 20 Feb 1938 In Belfast RAJ G9/71/81, freepages.genealogy.rootsweb.ancestry.com/~rosdavies/

Kennedy, Robina, Miss. Comber of **Moneyreagh**; B, Abt, 1875; Daughter of William Kennedy & Mary Mckenna RAJ G9/71 , freepages.genealogy.rootsweb.ancestry.com/~rosdavies/

Kennedy, Robina, Miss. Comber of **Moneyreagh**; Daughter of Robert Kennedy & Mary Mehaffey; RAJ G10/81 , freepages.genealogy.rootsweb.ancestry.com/~rosdavies/

Kennedy, Samuel, Clontonakelly Householder in Griffiths Valuation ~1863 several websites have details

Kennedy, Samuel, Monlough, D/654/A3/1B, Freeholder in www.proni.gov.uk

Kennedy, Samuel, Comber of Moneyreagh; B, 1893; Son of Robert Kennedy & Mary Mehaffey; D, 11 Jan 1974 Dundonald RAJ G10/81 , freepages.genealogy.rootsweb.ancestry.com/~rosdavies/

Kennedy Samuel Moneyrea Down: North Moneyreagh Moneyrea Orange Hall Ulster Covenant 1912 in www.proni.gov.uk

Kennedy, Sarah Jane, Cherryvalley Comber, Down: North, Comber, 1st Presbyterian Church, Ulster Covenant 1912 www.proni.gov.uk

Kennedy, Sarah, Miss. Comber of **Ballymaglaff**; B, Abt, 1774; Daughter of David Kennedy & Jane Porter; Married John Small Abt, 1794 In **Ballymaglaff**; Mother of Margaret, Jane, Susanah, Elkizabeth, Esther & Sarah; RAJ G7/58 freepages.genealogy.rootsweb.ancestry.com/~rosdavies/

Kennedy, Sarah, Miss. Comber of **Ballymaglaff**; B, Abt, 1814; Daughter of John Kennedy & Jane Sloan RAJ G8/55, freepages.genealogy.rootsweb.ancestry.com/~rosdavies/

Kennedy, Susanah, Miss. Comber of **Ballymaglaff**; B, Abt, 1767; Daughter of David Kennedy & Janet Porter; 1st Married Hugh Kennedy Abt, 1787; Mother of Andrew Allen B, 1788 ; 2nd Married James Frazer Abt, 1795; Mother of Robert B, 1796; D, Comber RAJ G7/56 , freepages.genealogy.rootsweb.ancestry.com/~rosdavies/

Kennedy, Susanah, Miss. Comber of **Ballymaglaff**; B, Abt, 1800; Daughter of John Kennedy & Mary Breeze; Married Alexander Tate Abt, 1820 At **Ballymaglaff**; D, U, S, A, RAJ G8/55 , freepages.genealogy.rootsweb.ancestry.com/~rosdavies/

Kennedy, Susanah, Miss. Comber of **Ballymaglaff**; B, Abt, 1816; Daughter of Robert Kennedy & Margaret Mcconnell RAJ G8/60, freepages.genealogy.rootsweb.ancestry.com/~rosdavies/

Kennedy Susanna Tullygirvan Down: North Ballygowan Orange Hall & Church Ulster Covenant 1912 in Ulster Covenant 1912 in www.proni.gov.uk

Kennedy Susanna Tullygirvan Down: North Comber Tullygirvan Ulster Covenant 1912 in Ulster Covenant 1912 in www.proni.gov.uk

Kennedy, W., grocer, Killinchy Street , **Killinchy Street**, Comber **1907** street directory see www.lennonwylie.co.uk

Kennedy, W., grocer, Killinchy Street, , in Traders etc section, , , **Killinchy Street**, , Comber **1880** street directory see www.lennonwylie.co.uk

Kennedy, W, Grocer, Killinchy Street, Inhabitants Street Directory Extract in OS Comber 1900 Sheet 37, www.alangodfremaps.co.uk

Kennedy, William - listed as one of the 64 subscribers to Comber Farming Society 1818/9 No. 42

Kennedy, William Mckenna, Comber of **Moneyreagh**; B, 29 Nov 1889; Son of Robert Kennedy & Jane Mehaffey; D, 2 Oct 1960 In Dundonald RAJ G10/81, freepages.genealogy.rootsweb.ancestry.com/~rosdavies/

Kennedy, William, Bridge Street Comber Householder in Griffiths Valuation ~1863 several websites have details

Kennedy, William, Larch Hill Householder in Griffiths Valuation ~1863 several websites have details

Kennedy, William, Longlands, D/654/A3/1B, Freeholder in www.proni.gov.uk

Kennedy, William, Longlands, DOW/5/3/1, Freeholder in www.proni.gov.uk

Kennedy, William, Market Street Comber Householder in Griffiths Valuation ~1863 several websites have details
Kennedy, William, Monlough Householder in Griffiths Valuation ~1863 several websites have details
Kennedy, William, Tullygarvan Householder in Griffiths Valuation ~1863 several websites have details
Kennedy, William, Comber of Ballymaglaff; B, Abt. 1784; Son of David Kennedy & Jane Porter; Married Jane Stewart Abt. 1816; Father of Jane B, 1816 & Elizabeth B, 1819 & Mary B, 1821 & Margaret B, 1822 & David B, 1824 & William B, 1828; Occupied Flax Mill In **Ballymaglaff** Townland 1836; D, After 1850 At **Ballymaglaff** V7 P 40 OSM; RAJ G7 /61
freepages.genealogy.rootsweb.ancestry.com/~rosdavies/
Kennedy, William, Comber of Ballymaglaff; B, Abt. 1802; Son of John Kennedy & Mary Breeze; D, U, S, A, RAJ G8/55
freepages.genealogy.rootsweb.ancestry.com/~rosdavies/
Kennedy, William, Comber of Ballymaglaff; B, Abt. 1828; Son of William Kennedy & Jane Stewart; Married Mary Mckenna 6 May 1858 In **Moneyreagh;** Father of Robert B, 1859 & James B, Abt. 1863 & Robina B, Abt. 1875; RAJ G8/61/ 71
freepages.genealogy.rootsweb.ancestry.com/~rosdavies/

Kennel Bridge Castle Plumb Mount Alexander Comber Co Down BT23 ID 10541 HB24/14/005 Demolished see the Crown © database www.ehsni.gov.uk/buildlist.
Kennel Bridge Kennel Bridge Castle Plumb Mount Alexander Comber Co Down BT23 ID 10541 10 and HB24/14/005 Demolished see the Crown © database www.ehsni.gov.uk/buildlist.

Keown, Sarah W, Railway Street Comber, Down: North, Comber, Orange Hall, Ulster Covenant 1912 www.proni.gov.uk

Ker, David Esq. Bangor 1751, 1811; Lived At Portavoe House; Went To Italy In 1775 And Ran off With Madalena Guardia When She Was Only 14; 3 Children Born Out of Wedlock But She Died After The 4th; Took Over From His Father, In 1779; Proprietor of Copeland, Mew & Lighthouse Islands; Magistrate & Land Owner In Comber Parish In 1836 & Proprietor of Oughley Townland In Saintfield In 1837; Painting of Him Available; Also Ker Family Above V7 P21, 22, 23, 37, 118 OSM; DR 3/12/03; MO 17/12/03; PNNI V2 P 172,
freepages.genealogy.rootsweb.ancestry.com/~rosdavies/

Kerney, Hugh, Ballykeel, D/654/A3/1U, Freeholder in www.proni.gov.uk

Kerr, Alexander, Ballyloughan, ARM/5/2/5, Freeholder in www.proni.gov.uk
Kerr, Alexander, Ballyloughan, ARM/5/2/9, Freeholder in www.proni.gov.uk
Kerr, Alexander, Ballyloughan, D/1928/F/40, Freeholder in www.proni.gov.uk
Kerr, Alexander, Ballyloughan, D/1928/F/7A, Freeholder in www.proni.gov.uk
Kerr Alice M Magherascouse Down: North Ballygowan Orange Hall & Church Ulster Covenant 1912 in www.proni.gov.uk

Kerr, Annie, Miss. Comber Received Prize At **Magherascouse** School Presentation Oct 1898 Msch P20,
freepages.genealogy.rootsweb.ancestry.com/~rosdavies/
Kerr Annie Magherascouse Down: North Ballygowan Orange Hall & Church Ulster Covenant 1912 in www.proni.gov.uk

Kerr Flora Magherascouse Down: North Ballygowan Orange Hall & Church Ulster Covenant 1912 in www.proni.gov.uk

Kerr, Hanna , Miss. Comber Wife of David Drennan; Mother of Robert B, 1868 CR,
freepages.genealogy.rootsweb.ancestry.com/~rosdavies/

Kerr, Henry, Gransha , D/654/A3/1G, Freeholder in www.proni.gov.uk
Kerr, Henry, Gransha , T/2771/8C, Freeholder in www.proni.gov.uk
Kerr, Hugh, Railway Street Comber, Down: North, Comber, Reading Room, Ulster Covenant 1912 www.proni.gov.uk

Kerr, James, Comber of Magherascouse; A Freehold Farmer In 1815 Held From Sir John Blackwood FR
freepages.genealogy.rootsweb.ancestry.com/~rosdavies/
Kerr, James, Comber of Magherascouse; A Freehold Farmer In 1818 Held From Lord Dufferin & Clandeboye FR
freepages.genealogy.rootsweb.ancestry.com/~rosdavies/
Kerr, James, Comber of Magherascouse; Attended **Magherascouse** School Aged 32 In 1824 Msch P6
freepages.genealogy.rootsweb.ancestry.com/~rosdavies/
Kerr, James, Comber of Magherascouse; Attended **Magherascouse** School On 30 Jan 1834 & Did Well In Exams Msch P7,
freepages.genealogy.rootsweb.ancestry.com/~rosdavies/
Kerr, James, Magherascouse Householder in Griffiths Valuation ~1863 several websites have details

Kerr, John, Ballyrush Householder in Griffiths Valuation ~1863 several websites have details
Kerr, John, Ballyrush, D/654/A3/1S, Freeholder in www.proni.gov.uk
Kerr, John, Ballyrush, T/761/19, Freeholder in www.proni.gov.uk
Kerr, John, Comber Husband of Isabella Morrow; Father of John B, 221 May 1866 & Mary B, 27 Apr 1868 CR,
freepages.genealogy.rootsweb.ancestry.com/~rosdavies/
Kerr, John, Comber of Magherascouse; A Freehold Farmer In 1814 & 1818held From Lord Dufferin & Clandeboye FR
freepages.genealogy.rootsweb.ancestry.com/~rosdavies/
Kerr, John, Magherascouse Householder in Griffiths Valuation ~1863 several websites have details
Kerr John Magherascouse Down: North Ballygowan Orange Hall & Church Ulster Covenant 1912 in www.proni.gov.uk

Kerr, Maggie, Miss, Comber Received Prize At **Magherascouse** School Presentation Oct 1898 Msch P20,
freepages.genealogy.rootsweb.ancestry.com/~rosdavies/
Kerr Mary J Magherascouse Down: North Ballygowan Orange Hall & Church Ulster Covenant 1912 in www.proni.gov.uk
Kerr, Matthew, printer, stationer, book seller and news agent, in Traders etc section, Square (The), , **Square (The),** , Comber **1880** street directory see www.lennonwylie.co.uk
Kerr, Matthew, printer, stationer, bookseller and publican, Bridge Street and The Square **Bridge Street and Square (The),** Comber **1907** street directory see www.lennonwylie.co.uk
Kerr, Matthew, Printer, Stationer, Bookseller, Bridge Street, Inhabitants Street Directory Extract in OS Comber 1900 Sheet 37, Godfrey Ed.,

Kerr, Matthew, Comber, Down: North, Comber, **Square (The)**, Ulster Covenant 1912 www.proni.gov.uk

Kerr, Norah, **Bridge Street** Comber, Down: North, Comber, **Square (The)**, Ulster Covenant 1912 www.proni.gov.uk

Kerr, R F, Mr, Comber Served In 1st World War 1914, 1918; Named On Monument **Photo** Available, freepages.genealogy.rootsweb.ancestry.com/~rosdavies/

Kerr, Robert, **Magherascouse** Householder in Griffiths Valuation ~1863 several websites have details

Kerr, Robert, Comber of **Magherascouse**; A Freehold Farmer In 1815 Held From Sir John Blackwood FR, freepages.genealogy.rootsweb.ancestry.com/~rosdavies/

Kerr, Robert, **Square (The)**, Comber, Down: North, Comber, **Square (The)**, Ulster Covenant 1912 www.proni.gov.uk

Kerr, Samuel, **Ballymaglaff**, D/654/A3/1B, Freeholder in www.proni.gov.uk

Kerr, Samuel, **Ballyrush** Householder in Griffiths Valuation ~1863 several websites have details

Kerr, Samuel, **Ballyrush**, D/654/A3/1N, Freeholder in www.proni.gov.uk

Kerr, Samuel, **Ballyrush**, T/761/19, Freeholder in www.proni.gov.uk

Kerr, Samuel, **Magherascouse** Householder in Griffiths Valuation ~1863 several websites have details

Kerr, Samuel, Comber Received Prize At **Magherascouse** School Presentation Oct 1898 Msch P20, freepages.genealogy.rootsweb.ancestry.com/~rosdavies/

Kerr Samuel **Magherascouse** Down: North Ballygowan Orange Hall & Church Ulster Covenant 1912 in www.proni.gov.uk

Kerr Thomas **Magherascouse** Down: North Ballygowan Orange Hall & Church Ulster Covenant 1912 in www.proni.gov.uk

Kerr, Thomas, **Granshagh**, D/654/A3/1P, Freeholder in www.proni.gov.uk

Kerr, William, **Drumkhirik** Comber, Down: North, Comber, **Square (The)**, Ulster Covenant 1912 www.proni.gov.uk

Kerr, William, **Magherascouse** Householder in Griffiths Valuation ~1863 several websites have details

Kerr, William, **Magherascouse**; A Freehold Farmer In 1815 Held From Sir John Blackwood FR

freepages.genealogy.rootsweb.ancestry.com/~rosdavies/

Kerr William James **Magherascouse** Down: North Ballygowan Orange Hall Ulster Covenant 1912 in www.proni.gov.uk

Kerr, William James, Comber Received Prize At **Magherascouse** freepages.genealogy.rootsweb.ancestry.com/~rosdavies/

Kerr, William S, **Ballygowan**, Down: North, **Ballygowan**, Orange Hall, Ulster Covenant 1912 in www.proni.gov.uk

Kielty, J, Mr, Comber Served In 1st World War 1914, 1918; Named on War Memorial,

freepages.genealogy.rootsweb.ancestry.com/~rosdavies/

Kielty, Mary Elizabeth, **Ballyrickard** Comber, Down: North, Comber, **Square (The)**, and Houses, Ulster Covenant 1912 www.proni.gov.uk

Kilbeath, S, Comber **Proprietor** of a flax mill in **Gransha** Townland In 1836; Name Could Be Kilheath V7 P 35 OSM,

freepages.genealogy.rootsweb.ancestry.com/~rosdavies/

Kilbreath, A, Comber **Proprietor** of a flax mill in Ballymagaughy Townland In 1836 V7 P 39 OSM,

freepages.genealogy.rootsweb.ancestry.com/~rosdavies/

Kilcarn cemetery Kilcarn cemetery, Drumreagh Road, Kilcarn, Ballygowan, BT23 6LA ID 11778 HB24/16/047 Graveyard see the Crown © database www.ehsni.gov.uk/buildlist.

Killan, S, **Ballygowan**, Down: North, **Ballygowan**, Orange Hall & Church, Ulster Covenant 1912 in www.proni.gov.uk

Killen, James [Rev] ,D, D, Comber Death Notice 6 Sep 1879 NC, freepages.genealogy.rootsweb.ancestry.com/~rosdavies/

Killen, James M [Rev] , **High Street** Comber Householder in Griffiths Valuation ~1863 several websites have details

Killen, James M, Comber Husband of Margaret Rebecca Bryson Sinclair; Father of Male Child B, 24 May 1865 CR ,

freepages.genealogy.rootsweb.ancestry.com/~rosdavies/

Killen, Sarah, **Ballygowan** Householder in Griffiths Valuation ~1863 several websites have details

Killinchy, Adjoining parish to the S of Comber

Killinchy see *Gravestone inscriptions Clarke R[ichard] S[amuel] J[essop] compiler. Gravestone inscriptions*. Various years published by Ulster-Scot Historical Foundation/ Ulster Historical Foundation in paperback, and some in microfiche etc

Vol. 1, including, Gransha Presbyterian, .. Moneyrea Presbyterian & Tullynakill.

Vol. 2, including, Comber (Corrigenda), {suggests Comber already done?}

Vol. 5, including, Ballygowan Presbyterian Graveyard, Comber Graveyard, Comber Cemetery, Comber Non-Subscribing Presbyterian Graveyard, Comber Roman Catholic Graveyard, [and inc Killinchy] and index to volumes 1-5] Belfast, Ulster-Scot Historical Foundation 1970., x,141p, ill, 25cm, pbk. There is a 2nd edition.

Killinchy and Comber Tramway Company, 1883 Public Record Office of N.I. (T.1266) with acknowledgment to **The Education and Library Service of the South Eastern Education and Library Board**.

Killinchy Road, Comber, see Comber **Killinchy Road**

Killinchy Street, Comber, see Comber **Killinchy Street**

Killyleagh, Killinchy and Comber Tramway Company see *Notices of requisition of lands for the Killyleagh,*

Adjoining townlands and adjoining civil parish es if relevant.

Alternative Spellings:

Similar Townland name in other adjoining civil parish[es] Yes/No.....

Records recorded under secondary spelling in different official bodies. Yes/No? don't know, so doubts arise that all entries have been found.]

Townland split across civil parish boundaries, ie Comber Civil Parish, Yes/No? don't know, so doubts

Killynether Townland Description

Comber Map Reference 21: 47/72 3km NE of Comber; 151 Acres;Click Here To Its Location On A Townland Map| The Proprietor In 1837 Was Capt, Mcillreath Whose Agent Was Mr Black; Farms of Bad Quality 3, 40 Acres; Rents Were 30, 40 Shillings An Acre; 33 Males & 34 Females In 1837; freepages.genealogy.rootsweb.ancestry.com/~rosdavies/

Killynether Townland Detailed Specific entries eg Buildings, Churches, Bridges, Demolished, Factorys, Houses, Mills, etc etc

Killynether Chair-Shaped Stone J47477185 [Dow 005:071](http://www.ehsni.gov.uk/built/mbr/monuments_database/mons.asp) see the Crown © database www.ehsni.gov.uk/built/mbr/monuments_database/mons.asp

Killynether Holy Well J47477185 [Dow 005:070](http://www.ehsni.gov.uk/built/mbr/monuments_database/mons.asp) see the Crown © database www.ehsni.gov.uk/built/mbr/monuments_database/mons.asp

Killynether House Here , V7 P 39, 42 OSM; Old B/W Map S8 . freepages.genealogy.rootsweb.ancestry.com/~rosdavies/

Killynether Scrabo Killynether Townland Buildings, Bridges, Demolished, Sites of, etc nothing found in the buildlist see www.ehsni.gov.uk/buildlist.

Killynether Townland Finding Inhabitants or Occupiers as listed in Griffiths Valuations list

Occupiers as listed in the Valuation of Tenements: Union of Newtownards; **Killynether** in Comber Parish- [1863]

The left hand column reference is the actual location of the occupier etc on a special 6" inch map, 'Griffiths Valuation annotated map' An alphabetical list of these and other entries follows this table

No. and Letters of Reference to Map.	Names.		Description of Tenement.	Area.	Rateable Annual Valuation.		Total Annual Valuation of Rateable Property.	
	Townlands and Occupiers.	Immediate Lessors.			Land.	Buildings.		
				A. R. P.	£ s. d.	£ s. d.	£ s. d.	
KILLYNETHER. (Ord. S. 5 & 10.)								
1	a	John McKee, . . .	Thomas M'Ilwrath, . . .	House, offices, and land,	86 1 25	84 0 0	4 0 0	88 0 0
-	b	Robert Hewitt, . . .	John M'Kee, . . .	House,	—	—	0 15 0	0 15 0
-	c	Patrick Toney, . . .	Same,	House,	—	—	0 10 0	0 10 0
-	d	John Burns,	Same,	House,	—	—	0 10 0	0 10 0
-	e	Thomas Martin,	Same,	House,	—	—	0 10 0	0 10 0
-	f	William M'Dowell,	Same,	House,	—	—	0 10 0	0 10 0
(Killynether House)								
2		Thomas M'Ilwrath,	In fee,	House, offices, and land,	25 1 20	13 0 0	17 0 0	30 0 0
3		Thomas M'Burney,	Thomas M'Ilwrath,	Land,	6 0 35	5 15 0	—	5 15 0
-	a	Phoebe Smiley,	Same,	House and garden,	0 2 0	0 15 0	0 10 0	1 5 0
4		John Taylor,	Same,	Land,	32 2 5	34 0 0	—	34 0 0
-	a	Susan Walsh,	John Taylor,	House,	—	—	0 10 0	0 10 0
-	b	National School-house,	(See Exemptions.)					
				Total of Rateable Property,	151 0 5	137 10 0	24 15 0	162 5 0
4 b				EXEMPTIONS: National School-house,	—	—	0 15 0	0 15 0
				Total, including Exemptions,	151 0 5	137 10 0	25 10 0	163 0 0

Killynether Townland List of Inhabitants, excluding census results

Killynether , Burns, John, Householder in Griffiths Valuation ~1863 several websites have details

Killynether , Hewitt, Robert, Householder in Griffiths Valuation ~1863 several websites have details

Killynether , Martin, Thomas, Householder in Griffiths Valuation ~1863 several websites have details

Killynether McBride Robert **Killynether** Down: North Newtownards Guild Hall and Town Hall Ulster Covenant 1912 www.proni.gov.uk

Killynether , McBurney, Thomas, Householder in Griffiths Valuation ~1863 several websites have details

Killynether , McDowell, William, Householder in Griffiths Valuation ~1863 several websites have details

Killynether , McIlwrath, Thomas, Householder in Griffiths Valuation ~1863 several websites have details

Killynether , McKee, John, Householder in Griffiths Valuation ~1863 several websites have details

Killynether , Orr, Robert, D/654/A3/1N, Freeholder in www.proni.gov.uk .

Killynether , Orr, Robert, T/761/20, Freeholder in www.proni.gov.uk .

Killynether , Smiley, Phoebe, Householder in Griffiths Valuation ~1863 several websites have details

Killynether , Taylor, John, Householder in Griffiths Valuation ~1863 several websites have details

Killynether , Toney, Patrick, Householder in Griffiths Valuation ~1863 several websites have details

Killynether , Walsh, Susan, Householder in Griffiths Valuation ~1863 several websites have details

Kilmood neighbouring parish SE of Comber,

Kilpatrick, Hugh, **Ballykeel**, D/654/A3/1S, Freeholder in www.proni.gov.uk

Kilty, Agnes, Miss. Comber Wife of David Sinclair; Mother of Isabella B, 1868 & Agnes B, 1870 CR, freepages.genealogy.rootsweb.ancestry.com/~rosdavies/

Kinealy, C. & Parkhill, T (eds) *The Famine in Ulster* (Belfast, 1997) from Len Ball & Desmond Rainey's 'A Taste..'

King, David, Comber, Down: North, Comber, Orange Hall, Ulster Covenant 1912 www.proni.gov.uk

King, Elizabeth, Miss. Comber of **Ballykeel**; Married John Orr Abt, 1724; Mother of David B, 1725 & Matthew B, 1727 & Margaret B, 1729 & Alexander B, 1731 & Arthur B, 1733 & Sarah B, 1735 & Alicia B, 1737 & James B, 1739 & John B, 1741; D, **Ballykeel** RAJ G5, freepages.genealogy.rootsweb.ancestry.com/~rosdavies/

King, Lt. Comdr & Hon Mrs J O's daughter see **HM Queen Elizabeth** *Princess Elizabeth holds infant daughter of Lt. Comdr & Hon Mrs J O King, christening in Comber Parish Church* An image pict0478.jpg Present to the Kings in PRONI

King, Patrick, **Gransha** , D/654/A3/1G, Freeholder in www.proni.gov.uk

Kinvara **Description** **Comber . a house; Note from DR it was built by Arthur DeWind**

Kinvara **Description** on April Sky Newtownards map 2005. close to the most southerly point of the Comber Bypass across the roundabout from the RC Church of The Vistation. See also Kincara?

Kinvara **Inhabitants**

Kinvara, Comber, De Wind-Florence Madeline-Down: North-, Comber-Orange Hall Ulster Covenant 1912 in www.proni.gov.uk

Kinvara, Comber, DeWind-Margaret Jane-Down: North-, Comber-**Square (The)**, Ulster Covenant 1912 in www.proni.gov.uk

Kirk, Alexander, Comber, Down: North, Comber, **Square (The)**, Ulster Covenant 1912 www.proni.gov.uk

Kirk Andrew **Tullyhubbert** Down: North Ballygowan Orange Hall Ulster Covenant 1912 in www.proni.gov.uk

Kirk, Ann Jane , Miss. Comber Wife of Samuel Steel; Mother of Isabella B, 1868 & Mary B, 1871 CR, freepages.genealogy.rootsweb.ancestry.com/~rosdavies/

Kirk, D G Mr, Comber Served In 1st World War 1914, 1918; Named On Monument **Photo** Available, freepages.genealogy.rootsweb.ancestry.com/~rosdavies/

Kirk, David, Comber Husband of Rosanna Mcgreevy; Father of Margaret B, 27 Feb 1868 & Sarah B, 9 Feb 1870 & Male Child B, 25 Sep 1871 CR, freepages.genealogy.rootsweb.ancestry.com/~rosdavies/

Kirk, David, **High Street** Comber, Down: North, Comber, **Square (The)**, Ulster Covenant 1912 www.proni.gov.uk

Kirk, G, Mr Comber Served In 1st World War 1914, 1918; Named On Monument **Photo** Available, freepages.genealogy.rootsweb.ancestry.com/~rosdavies/

Kirk George **Tullyhubbert** Down: North Ballygowan Orange Hall & Church Ulster Covenant 1912 in www.proni.gov.uk

Kirk, James **Ballybeen** Down: North Ballygowan Orange Hall & Church Ulster Covenant 1912 in www.proni.gov.uk

Kirk, James, Comber, Down: North, Comber, Orange Hall, Ulster Covenant 1912 www.proni.gov.uk

Kirk, James, Comber Husband of Agnes Burgess; Father of Margaret Jane B, 12 Jul 1869 & Sarah B, 4 Feb 1874 CR, freepages.genealogy.rootsweb.ancestry.com/~rosdavies/

Kirk, James, **Tullygarvan** Householder in Griffiths Valuation ~1863 several websites have details

Kirk, Jane, **High Street** **Comber** Householder in Griffiths Valuation ~1863 several websites have details

Kirk, John, Comber, Down: North, Comber, **Square (The)**, Ulster Covenant 1912 www.proni.gov.uk

Kirk Maggie **Moneyrea** Down: North Moneyreagh Moneyrea Orange Hall Ulster Covenant 1912 in www.proni.gov.uk

Kirk, Margret, Comber, Down: North, Comber, **Square (The)**, Ulster Covenant 1912 www.proni.gov.uk

Kirk, Mary, **Mill View** Comber, Down: North, Comber, 1st Presbyterian Church, Ulster Covenant 1912 www.proni.gov.uk

Kirk, Mary, Miss. Comber Wife of John Herron; Mother of Jane B, 1870 CR, freepages.genealogy.rootsweb.ancestry.com/~rosdavies/

Kirk, Samuel, Comber, Down: North, Comber, **Square (The)**, Ulster Covenant 1912 www.proni.gov.uk

Kirk, Sarah McCann, **Bridge Street** Comber, Down: North, Comber, **Square (The)**, Ulster Covenant 1912 www.proni.gov.uk

Kirk, Sarah, **High Street** Comber, Down: North, Comber, 1st Presbyterian Church, Ulster Covenant 1912 www.proni.gov.uk

Kirk, Theresa, **Ballymegaughey** Comber, Down: North, Comber, **Square (The)**, and Houses, Ulster Covenant 1912 www.proni.gov.uk

Kirke, Thomas, **Carnesure** Comber, Down: North, Comber, **Square (The)**, Ulster Covenant 1912 www.proni.gov.uk

Kirkpatrick, Catherine , Miss. Comber Wife of James Wright; Mother of John B, 1869 CR, freepages.genealogy.rootsweb.ancestry.com/~rosdavies/

Kirkpatrick, N. *Take a Second Look* (Comber, 1993) from Len Ball & Desmond Rainey's 'A Taste..'

Kirkpatrick, Noel. *Further afield and look what I found*; [foreword, Ray Wilson]. Comber, Co. Down : Alkon Press, c1997. x, 149 p. : ill., ports. ; 21 cm. CHECK Biography about himself and Co Down copy in NLS. There is more known on Alkon Press? I have researched a little elsewhere

Kirkwood, Thomas, Ballygowan, DOW/5/3/2, Freeholder in www.proni.gov.uk

Kirnaghan, Wilson, Comber Husband of Letitia Finlay; Father of Mary B, 17 Jan 1869 CR, freepages.genealogy.rootsweb.ancestry.com/~rosdavies/

Knible, Jane, Miss, Comber Married George Mccants , 12 Jan 1720 At Ballynahinch Presbyterian Church By Rev James Macalpine BPCR, freepages.genealogy.rootsweb.ancestry.com/~rosdavies/

Knockbreda, Adjoining Parish To The NW of Comber,

Knockmasham, a mill freepages.genealogy.rootsweb.ancestry.com/~rosdavies/ Comber, The Name of A Mill In Edenslate Townland Occupied By Mr, Gamble In 1837 V7 P 35, 39 OSM.

Knocknasham Mills, Blakely, Orr, & Sons, Knocknasham Mills , Comber **1907** street directory see www.lennonwylie.co.uk

Knocknashan corn and scutch mills, Orr, Blakely, Knocknashan corn and scutch mills, , , in Clergy and Gentry section, , ,

Knocknashan corn and scutch mills, Comber **1880** street directory see www.lennonwylie.co.uk
Muddled with Knockmashan Knockmasham Comber . the name of a mill in Edenslate townland occupied by Mr. Gamble in 1837 V7 p 35, 39 OSM

Knox, A. *History of the County of Down* (Dublin, 1875) from Len Ball & Desmond Rainey's 'A Taste..'

Knox, Alexander *A history of the County of Down* Dublin: Hodges, Foster & Co., 1875 724p. Pages 521-524 reveal a useful historical survey of Comber *Killinchy and Comber Tramway* Company, 1883 Public Record Office of N.I. (T.1266) with acknowledgment to The Education and Library Service of the South Eastern Education and Library Board.

Knox, James, Ballyhenry D/654/A3/1B, Freeholder in www.proni.gov.uk

Knox, James, Granshagh, T/2771/8G, Freeholder in www.proni.gov.uk

Kreonis, Catherine, Brownlow Street Comber, Down: North, Comber, **Square (The),** Ulster Covenant 1912 www.proni.gov.uk

Kurve, Claire A, Bridge Street Comber, Down: North, Comber, **Square (The),** and Houses, Ulster Covenant 1912 www.proni.gov.uk

Kyle, George, Ballybeen, D/654/A3/1B, Freeholder in www.proni.gov.uk

Kyle, George, Comber of Ballybeen; With Others, Sold Land In **Lisleen** To Hon, Arthur Hill 20 Apr 1757; Registered deed with others for lease of lands from Rt, Hon Arthur Hill In 1757 ; Leaseholder In **Ballybeen** In 1788 PRONID1954/4/521.; freepages.genealogy.rootsweb.ancestry.com/~rosdavies/ Reg Deeds Dublib V186 P 517 ; FR , freepages.genealogy.rootsweb.ancestry.com/~rosdavies/

Kyle, James, Comber of **Ringcreevy** , Killed In Scutch Mill Accident 18 Sep 1875 DR ,

freepages.genealogy.rootsweb.ancestry.com/~rosdavies/

Kyle, James, Comber Husband of Agnes Boal/Boyle; Father of Henry B, 31 Dec 1867 & William Boyle Kyle B, 5 Jan 1870 CR ,

freepages.genealogy.rootsweb.ancestry.com/~rosdavies/

Kyle, James, Longlands Householder in Griffiths Valuation ~1863 several websites have details

Kyle, Mary, Comber m John Barton 4 Dec, 1784 In Belfast, D, 1810, 1820 In Washington Co, PA; Emigrated From **Tullyhubbert** Townland, To PA Ca, 1794, ReseArcher Listed freepages.genealogy.rootsweb.ancestry.com/~rosdavies/
, Roll Call Bartstam 'At' Juno, Com. ,

Kyle, Robert, Senior, Comber Husband of Mary McCormick; Father of Robert; Lease Extension In 1711 In **Ballybeen**; In 1746, 1757 Leased Land From Mr Mussenden In **Ballybeen** ; Lease Agreement For **Ballybeen** & Tullyhubbert In 1741; Leased Land In **Ballygowan** 1746, 1759; With Others, Sold Land In **Lisleen** To Hon, Arthur Hill 20 Apr 1757; Registered deed with others for lease of lands from Rt, Hon Arthur Hill In 1757 PRONI Card File; T8458; D2102; D1954/4/521; D354/1, 358 & 473, 614; Reg Deeds Dublib V186 P 517, freepages.genealogy.rootsweb.ancestry.com/~rosdavies/

Labourers' Cottages see Need for labourers' cottages. Three families in one house in Comber County Down Spectator 2 Mar 1935 p.15 *Killinchy and Comber Tramway* Company, 1883 Public Record Office of N.I. (T.1266) with acknowledgment to **The Education and Library Service of the South Eastern Education and Library Board.**

Lacy, Annie, **Mill Street** Comber, Down: North, Comber, 1st Presbyterian Church, Ulster Covenant 1912 www.proni.gov.uk

Lamb, Alexander, **Ballyrush**, D/654/A3/1X, Freeholder in www.proni.gov.uk

Lamb, David, **Ballyrush**, D/654/A3/1B, Freeholder in www.proni.gov.uk

Lamen, William, **Granshaw**, D/654/A3/1B, Freeholder in www.proni.gov.uk

Lamont, Agnes (Nancy), Miss. Comber of **Gransha** w; B, Abt, 1782; Daughter of James Lamont & Elizabeth Murdock; Married John Orr Abt, 1801 In **Gransha** w; Mother of Elizabeth B, 1802 & James B, 1804 & John B, 1806 & Mary B, 1808 & Sarah B, 1810 & Hamilton B, 1812 & Lamont B, 1814 & Hugh B, 1816 & Margaret B, 1818 & Jane B, 1820 & Anna B, 1822 & William B, 1824; D, **Gransha** w RAJ G8/48/63, freepages.genealogy.rootsweb.ancestry.com/~rosdavies/

Lamont, Agnes, **Bridge Street** Comber, Down: North, Comber, **Square (The)**, and Houses, Ulster Covenant 1912 www.proni.gov.uk

Lamont, Agnes, Miss. Comber of **Gransha** w; B, 31 Jul 1881; Daughter of James Lamont & Eliza Catherwood RAJ G10/79, freepages.genealogy.rootsweb.ancestry.com/~rosdavies/

Lamont, Andrew John, Comber of **Moneyreagh**; B, 16 Feb 1872; Son of John Lamont & Maria Anderson RAJ G10/75, freepages.genealogy.rootsweb.ancestry.com/~rosdavies/

Lamont, Andrew, **Killinchy Street** Comber, Down: North, Comber, **Square (The)**, Ulster Covenant 1912 www.proni.gov.uk

Lamont, Catherine, **Killinchy Street** Comber, Down: North, Comber, **Square (The)**, and Houses, Ulster Covenant 1912 www.proni.gov.uk

Lamont Edith **Lisleen** Down: North Moneyreagh Moneyrea Orange Hall Ulster Covenant 1912 in www.proni.gov.uk

Lamont Edward H **Lisleen** Down: North Moneyreagh Moneyrea Orange Hall Ulster Covenant 1912 in www.proni.gov.uk

Lamont, Edward, Comber of **Moneyreagh**; B, Abt, 1805; Son of James Lamont 7 Mary Williamson; Father of John B, After 1835 & Edward B, After 1835; D, Pittsburgh USA RAJ G9/62/72, freepages.genealogy.rootsweb.ancestry.com/~rosdavies/

Lamont, Edward Hugh, Comber of **Moneyreagh**; B, 21 Aug 1868; Son of James Lamont & Maria Anderson; Married Elizabeth Smith Abt, 1891; Father of Margaret B, 15 Dec 1781 & Mary B, 2 Aug 1893 & John B, 3 Mar 1895 & Edith B, 1 Dec 1896 & William Samuel B, 14 Jun 1899 & Hugh B, 1901 & Nora B, 10 Feb 1909; D, 29 Sep 1936 In Lisburn RAJ G10/75/83, freepages.genealogy.rootsweb.ancestry.com/~rosdavies/

Lamont, Eliza, Miss. Comber of **Moneyreagh**; B, 1849; Daughter of John Lamont; Margaret Kennedy; Married William W, Larmour Abt, 1869; Mother of Anne Kennard Larmour B, Abt, 1869 & Norah Kennedy Larmour B, Abt, 1871 & Edward B, Abt, 1873 & Albert B, Ab, T 1875; RAJ G9/70/80, freepages.genealogy.rootsweb.ancestry.com/~rosdavies/

Lamont, Eliza, Miss. Comber of **Moneyreagh**; B, Abt, 1803; Daughter of James Lamont & Mary Williamson; Married John Turkington Abt, 1823; D, 1855 At Carrickfergus, Co, Antrim; Buried **Moneyreagh** Presbyterian Graveyard RAJ G9/62, freepages.genealogy.rootsweb.ancestry.com/~rosdavies/

Lamont, Elizabeth, Miss. Comber B, Abt, 1784; Daughter of James Lamont & Elizabeth Murdock; Married Robert McCulloch Abt, 1805 At **Gransha** w; D, Bangor RAJ G8/48, freepages.genealogy.rootsweb.ancestry.com/~rosdavies/

Lamont, Hugh, Comber of **Gransha** w; B, Abt, 1776; Son of James Lamont & Elizabeth Murdock; Married Elizabeth Saunders Abt, 1806; D, Belfast RAJ G8/48, freepages.genealogy.rootsweb.ancestry.com/~rosdavies/

Lamont, Isabella, Miss. Comber of **Moneyreagh**; B, Abt, 1809; Daughter of James Lamont & Mary Williamson; Married David Galbraith Abt, 1829; Mother of James B, After 1829 & Mary B, After 1829; D, Comber RAJ G9/62/73, freepages.genealogy.rootsweb.ancestry.com/~rosdavies/

Lamont, James, **Granshaw**, DOW/5/3/2, Freeholder in www.proni.gov.uk

Lamont, James, Comber of **Moneyreagh**; B, 1845; Son of John Lamont & Margaret Kennedy; Married Eliza Catherwood 1 Jun 1869; Father of John B, 21 Oct 1870 & Agnes B, 31 Jul 1881; D, 11 Jan 1931 At **Gransha**, Comber RAJ G9/70/79; CR, freepages.genealogy.rootsweb.ancestry.com/~rosdavies/

Lamont, James, Junior Comber of **Granshaw**; B, Abt, 1772; Son of James Lamont & Elizabeth Murdock; Married Mary Williamson; Father of Eliza B, 1803 & Edward B, 1805 & Mary B, 1807 & Isabella B, 1809 & Nancy B, 1811 & John B, 1813; D, **Moneyreagh**, Comber RAJ G8/48/62, freepages.genealogy.rootsweb.ancestry.com/~rosdavies/

Lamont, James, Senior Comber of **Granshaw**; B, Abt, 1740; Married Elizabeth Murdock Abt, 1771; Father of James B, 1772 & Mary B, 1774 & Hugh B, 1776 & John B, 1778 & William B, 1780 & Agnes (Nancy) B, 1782 & Elizabeth B, 1784 & Margaret B, 1786 & Sarah B, 1788; D, 1806 In **Granshaw** RAJ G7/48, freepages.genealogy.rootsweb.ancestry.com/~rosdavies/

Lamont, James, Mr, Comber Served In 1st World War; Named On Gillespie Monument **Photo** Available, freepages.genealogy.rootsweb.ancestry.com/~rosdavies/

Lamont, Jane, Miss. Comber of **Moneyreagh**; B, 1842; Daughter of John Lamont & Margaret Kennedy; Married Thomas Robinson Abt, 1875 In **Moneyreagh**; Mother of Margaret B, 2 May 1876 & Jeanie B, 20 Apr 1878 & Elizabeth Edith B, 22 Mar 1881 & John B, 3 Nov 1883; D, Banbridge, Seapatrik RAJ G9/70/78, freepages.genealogy.rootsweb.ancestry.com/~rosdavies/

Lamont, John - listed as one of the 64 subscribers to Comber Farming Society 1818/9 No. 59

Lamont, John, Comber of **Granshaw**; B, 21 Oct 1870; Son of James Lamont & Eliza Catherwood; Married Margaret (B, 1878 & D, 30 May 1943); D, 2 Mar 1962 At **Granshaw** RAJ G10/79, freepages.genealogy.rootsweb.ancestry.com/~rosdavies/

Lamont, John, Comber of **Granshaw**; B, Abt, 1778; Son of James Lamont & Elizabeth Murdock; D, **Granshaw** RAJ G8/48, freepages.genealogy.rootsweb.ancestry.com/~rosdavies/

Lamont, John, Comber of **Moneyreagh**; B, 29 May 1866; Son of John Lamont & Maria Anderson; D, Abt, 1871 In **Moneyreagh** RAJ G10/75, freepages.genealogy.rootsweb.ancestry.com/~rosdavies/

Lamont, John, Comber of **Moneyreagh**; B, Abt, 1813; Son of James Lamont & Mary Williamson; 1st Married Margaret Kennedy In 1841; Father of Jane B, 1842 & James B, 1845 & Eliza B, 1849; 2nd Married Maria Anderson Abt, 1865 In **Moneyreagh**; Father of John B, 29 May 1866 & Edward Hugh B, 21 Aug 1868 & William Samuel B, 17 Mar 1870 & Andrew John B, 16 Feb 1872; D, **Moneyreagh** RAJ G9/69/70/75; CR, freepages.genealogy.rootsweb.ancestry.com/~rosdavies/

Lamont, John, **Gransha**, Householder in Griffiths Valuation ~1863 several websites have details

Lamont John **Lisleen** Down: North Moneyreagh Moneyrea Orange Hall Ulster Covenant 1912 in www.proni.gov.uk

Lamont Margaret **Liskeen** Down: North Moneyreagh Moneyrea Orange Hall Ulster Covenant 1912 in www.proni.gov.uk Lamont, Margaret, Miss. Comber of **Granshaw**; B, Abt, 1786; Daughter of James Lamont & Elizabeth Murdock; Married James Hamilton Abt, 1806; Mother of John B, After 1806 & James B, Abt, 1808 & Elizabeth B, Abt, 1810; D, Belfast RAJ G8/48/64, freepages.genealogy.rootsweb.ancestry.com/~rosdavies/

Lamont, Mary Ann, Comber, Down: North, Comber, **Square (The)**, Ulster Covenant 1912 www.proni.gov.uk

Lamont, Mary, **Bridge Street** Comber, Down: North, Comber, **Square (The)**, Ulster Covenant 1912 www.proni.gov.uk

Lamont, Mary, Lisleen Comber, Down: North, **Moneyreagh**, Orange Hall, Ulster Covenant 1912 www.proni.gov.uk
Lamont, Mary, Miss. Comber of **Granshaw**; B, Abt, 1774; Daughter of James Lamont & Elizabeth Murdock; Married Hugh Beck Abt, 1794 D, Newtownards RAJ G8/ 48 , freepages.genealogy.rootsweb.ancestry.com/~rosdavies/
Lamont, Mary, Miss. Comber of B, Abt, 1807; Daughter of James Lamont & Mary Williamson ; D, Pittsburgh USA RAJ G9/ 62 , freepages.genealogy.rootsweb.ancestry.com/~rosdavies/
Lamont, Nancy, Miss. Comber of **Moneyreagh** B, Abt, 1811; Daughter of James Lamont & Mary Williamson ; Married Robert Williams of Wales Abt, 1831 In **Moneyreagh** Mother of Robert & Thomas & Isabella & Eliza, All B After 1831 In Wales RAJ G9/ 62 /74 , freepages.genealogy.rootsweb.ancestry.com/~rosdavies/

Lamont, Robert, Market Street Comber Householder in Griffiths Valuation ~1863 several websites have details
Lamont, Robert, Comber Husband of Jane O'Hare; Father of Joseph B, 9 Apr 1871 CR , freepages.genealogy.rootsweb.ancestry.com/~rosdavies/
Lamont, Robert, Comber Husband of Mary Ann Robinson; Father of Robert B, 5 May 1865 & Margaret B, 23 Jun 1868 & John B, 2 Jul 1870 CR , freepages.genealogy.rootsweb.ancestry.com/~rosdavies/ .
Lamont, Sarah, Miss. Comber of **Granshaw**; b, Abt, 1788; Daughter of James Lamont & Elizabeth Murdock; Married Henry Brown Abt, 1810 At **Granshaw**; D, Bangor RAJ G8/48 , freepages.genealogy.rootsweb.ancestry.com/~rosdavies/
Lamont, T A, Mr, Comber Served In 1st World War; Named On Monument **Photo** Available , freepages.genealogy.rootsweb.ancestry.com/~rosdavies/
Lamont, Lement, Widow , Comber Proprietor of A Corn Mill In **Gransha** Townland In 1836; Also Spelt Lemont V7 P 35, 38 OSM freepages.genealogy.rootsweb.ancestry.com/~rosdavies/ DR and JG **thinks its Lamont,**

Lamont, William Samuel, Comber of **Moneyreagh** b, 17 Mar 1870; Son of John Lamont & Maria Anderson RAJ G10/75 , freepages.genealogy.rootsweb.ancestry.com/~rosdavies/
Lamont, William, Granshaw, DOW/5/3/2, Freeholder in www.proni.gov.uk
Lamont, William, Comber of **Granshaw**; Accidentally Shot John Mcdowell 14 Nov 1885 DR , freepages.genealogy.rootsweb.ancestry.com/~rosdavies/
Lamont, William, Comber of **Granshaw**; B, Abt, 1745; Married Agnes Murdoch Abt, 1775; D, **Gransha** w RAJ G7/33 , freepages.genealogy.rootsweb.ancestry.com/~rosdavies/
Lamont, William, Comber of **Granshaw**; B, Ant, 1780; Son of James Lamont & Elizabeth Murdock; D, 1833 At **Gransha** w RAJ G8/48 , freepages.genealogy.rootsweb.ancestry.com/~rosdavies/

Land Surface Land Longlands; Ringreevy Old Land Surface J4869 [Mrd 148:024](http://Mrd148:024) see the Crown © database www.ehsni.gov.uk/other-index/content-databases/content-databases-nismr.htm

Lang, James, Ringreevy , D/654/A3/1Q, Freeholder in www.proni.gov.uk

Lappen, Mary Ballybeen Down: North Ballygowan Orange Hall & Church Ulster Covenant 1912 in www.proni.gov.uk
Lappin Andrew Tullyhubbert Down: North Ballygowan Orange Hall Ulster Covenant 1912 in www.proni.gov.uk
Lappin, Catherine, Manse [The] Comber, Down: North, Comber, 1st Presbyterian Church, Ulster Covenant 1912 www.proni.gov.uk
Lappin Hugh Tullyhubbert Down: North Ballygowan Orange Hall & Church Ulster Covenant 1912 in www.proni.gov.uk
Lappin, James Ballybeen Down: North Ballygowan Orange Hall Ulster Covenant 1912 in www.proni.gov.uk
Lappin, James, Tullyhubbert Householder in Griffiths Valuation ~1863 several websites have details

Laragh, Gawn, Crescent, [The] Comber Householder in Griffiths Valuation ~1863 several websites have details

Larch Hill, Description farm freepages.genealogy.rootsweb.ancestry.com/~rosdavies/ Comber Map Reference 21: 41/72 Farm; in **Ballyhanwood** Townland, 2km S of Dundonald



Comber's northern environs from Edward Weller *The Environs of Belfast* nd [1863?]

Larch Hill, Inhabitants in area
Larch Hill, Cole, John, Householder in Griffiths Valuation ~1863 several websites have details
Larch Hill, Coskery, Margeret, Householder in Griffiths Valuation ~1863 several websites have details
Larch Hill, Drennan, Hugh, Householder in Griffiths Valuation ~1863 several websites have details
Larch Hill, Dugan, James, Householder in Griffiths Valuation ~1863 several websites have details
Larch Hill, Dugan, Robert, Householder in Griffiths Valuation ~1863 several websites have details
Larch Hill, Headly, Jane, Householder in Griffiths Valuation ~1863 several websites have details
Larch Hill, Johnston, David, Householder in Griffiths Valuation ~1863 several websites have details
Larch Hill, Kennedy, David, Householder in Griffiths Valuation ~1863 several websites have details
Larch Hill, Kennedy, William, Householder in Griffiths Valuation ~1863 several websites have details
Larch Hill, Mc Bratney, Margaret, Householder in Griffiths Valuation ~1863 several websites have details
Larch Hill, Mc Clement, Samuel, Householder in Griffiths Valuation ~1863 several websites have details
Larch Hill, Mc Cutcheon , David, Householder in Griffiths Valuation ~1863 several websites have details
Larch Hill, Mc Dowell, James, Householder in Griffiths Valuation ~1863 several websites have details

Larch Hill, Mc Dowell, Robert, Householder in Griffiths Valuation ~1863 several websites have details
Larch Hill, Mc Veigh, Mary, Householder in Griffiths Valuation ~1863 several websites have details
Larch Hill, Mehary, Samuel, Householder in Griffiths Valuation ~1863 several websites have details
Larch Hill, Mills, David, Householder in Griffiths Valuation ~1863 several websites have details
Larch Hill, Morrison, Hugh, Householder in Griffiths Valuation ~1863 several websites have details
Larch Hill, Morrow, Adam, Householder in Griffiths Valuation ~1863 several websites have details
Larch Hill, Morrow, Robert, Householder in Griffiths Valuation ~1863 several websites have details
Larch Hill, Paisley, James, Householder in Griffiths Valuation ~1863 several websites have details
Larch Hill, Pettigrew, Hugh, Householder in Griffiths Valuation ~1863 several websites have details
Larch Hill, Quinn, Rose, Householder in Griffiths Valuation ~1863 several websites have details
Larch Hill, Robinson, John, Householder in Griffiths Valuation ~1863 several websites have details
Larch Hill, Small, Margaret, Householder in Griffiths Valuation ~1863 several websites have details
Larch Hill, Smiley, Mary, Householder in Griffiths Valuation ~1863 several websites have details
Larch Hill, Smith, James, Householder in Griffiths Valuation ~1863 several websites have details
Larch Hill, Stewart, James, Householder in Griffiths Valuation ~1863 several websites have details

Larimer, Robert, **Ringreevy** , D/654/A3/1N, Freeholder in www.proni.gov.uk
Larmour, William W, Comber of **Moneyreagh** b, 28 Mar 1834; Son of John Larrimour & Emma Lowry; Father of Anne Kennard Larmour B, Abt, 1869 & Norah Kennedy Larmour B, Abt, 1871 & Edward B, Abt, 1873 & Albert B, Ab, T 1875; D, **Moneyreagh** RAJ G 9/80, freepages.genealogy.rootsweb.ancestry.com/~rosdavies/

Larrimour, John , Comber of **Moneyreagh** Husband of Emma Lowry; Father of William B, 28 Mar 1834 RAJ G9/80, freepages.genealogy.rootsweb.ancestry.com/~rosdavies/

Late medieval jug found at Comber. [Mourne Observer](http://www.mourneobserver.com) 13 Aug 1954 *Killinchy and Comber Tramway* Company, 1883 Public Record Office of N.I. (T.1266) with acknowledgment to **The Education and Library Service of the South Eastern Education and Library Board**.

Law, Mr, Kilmegan Resides Castlewellan; Agent For Lord Annesley In Drumgath, Dundonald & **Comber** In 1836 V3 P 21 & V7 P 37 , 65 OSM, freepages.genealogy.rootsweb.ancestry.com/~rosdavies/

Leathem, Orr, James, **Ballykeel** Householder in Griffiths Valuation ~1863 several websites have details

Ledgers, stock and day books, and documents relating to Comber Distillery c 1870-1950
Public Record Office of N.I. (D. 1808) with acknowledgment to **The Education and Library Service of the South Eastern Education and Library Board**.

Lee, James, **Monlough** Householder in Griffiths Valuation ~1863 several websites have details

Leetch or Leitch, Comber, Co, Down, 1800's B0458 <http://www.nifhs.org/> member's interests.

Leggat, John, **Tullygirvan**, DOW/5/3/2, Freeholder in www.proni.gov.uk
Leggett, Sarah, **Clontonakelly** Householder in Griffiths Valuation ~1863 several websites have details

Leitch Leetch Comber, Co, Down, 1800's B0458 <http://www.nifhs.org/> member's interests.

Lement, Widow , Comber Proprietor of A Corn Mill In **Gransha** Townland In 1836; Also Spelt Lemont V7 P 35, 38 OSM DR and JG *thinks its Lamont*, freepages.genealogy.rootsweb.ancestry.com/~rosdavies/ DR and JG *thinks its Lamont*,

Lemon, Amy Ritchie, **High Street** Comber, Down: North, Comber, 1st Presbyterian Church, Ulster Covenant 1912 www.proni.gov.uk
Lemon, Annie, **High Street** Comber, Down: North, Comber, 1st Presbyterian Church, Ulster Covenant 1912 www.proni.gov.uk
Lemon, Elizabeth, **High Street** Comber, Down: North, Comber, 1st Presbyterian Church, Ulster Covenant 1912 www.proni.gov.uk
Lemon, J, Mr, Comber Served In 1st World War; Named On Monument **Photo** Available, freepages.genealogy.rootsweb.ancestry.com/~rosdavies/
Lemon, John, **Bridge Street** Comber, Down: North, Comber, **Square (The)**, Ulster Covenant 1912 www.proni.gov.uk
Lemon, Lizzie, **Bridge Street** Comber, Down: North, Comber, 1st Presbyterian Church, Ulster Covenant 1912 www.proni.gov.uk
Lemon, Robert, **High Street** Comber, Down: North, Comber, **Square (The)**, Ulster Covenant 1912 www.proni.gov.uk
Lemon, Sarah, **High Street** Comber, Down: North, Comber, 1st Presbyterian Church, Ulster Covenant 1912 www.proni.gov.uk

Lennon, Charles, **Ballynichol**, D/654/A3/1P, Freeholder in www.proni.gov.uk

Leslie, I B. & Swanzy, H.B. *Biographical Succession Lists, Diocese of Down* (1936) from Len Ball & Desmond Rainey's 'A Taste..'

Levil, George, **Clontonecally**, D/654/A3/1S, Freeholder in www.proni.gov.uk

Levingston, James, **Ballyaltkilligan**, D/654/A3/1S, Freeholder in www.proni.gov.uk
Levingston, James, **Ballyloughan**, D/654/A3/1X, Freeholder in www.proni.gov.uk
Levingston, John, **Ballyloughan**, D/654/A3/1X, Freeholder in www.proni.gov.uk
Levingston, John, **Granshaw**, DOW/5/3/2, Freeholder in www.proni.gov.uk

Levingston, Samuel, **Granshaw**, D/654/A3/1B, Freeholder in www.proni.gov.uk

Levingston, William, **Ballyloughan**, D/654/A3/1N, Freeholder in www.proni.gov.uk
Levingston, William, **Ballyloughan**, D/654/A3/1X, Freeholder in www.proni.gov.uk

Leviston, Joseph, **Granshaw**, DOW/5/3/2, Freeholder in www.proni.gov.uk
Leviston, William, **Ballyloughan**, D/654/A3/1B, Freeholder in www.proni.gov.uk

Lewis, Arthur, Arthur LEWIS , Comber Husband of Alice Mcmannis; Father of William B, 26 Nov 1867 CR, freepages.genealogy.rootsweb.ancestry.com/~rosdavies/

Lewis, S. *Topographical Dictionary of Ireland* (London, 1837) from Len Ball & Desmond Rainey's 'A Taste..'

Lewis, Samuel *A topographical dictionary of Ireland* London: S. Lewis & Co., 1837 2 vols. Contains a descriptive account of Comber its manufactures, schools, churches and principal buildings with acknowledgment to **The Education and Library Service of the South Eastern Education and Library Board**.

Libberman, C, Mr. Comber Served In 1st World War; Named On War Memorial, freepages.genealogy.rootsweb.ancestry.com/~rosdavies/

Library see First Ards library [The] . *Comber Society for Acquiring Knowledge*. *County Down Spectator* 18 Jan 1936 p.5 with acknowledgment to **The Education and Library Service of the South Eastern Education and Library Board**.

Library See Comber Library , Comber Farming Society Library, etc

Liddle, William, Granshaw, D/654/A3/1B, Freeholder in www.proni.gov.uk

Liddle, William, Granshaw, DOW/5/3/1, Freeholder in www.proni.gov.uk

Lieberman may have been spelt Libberman from DR

Lightbody, Mr Comber Served In 1st World War; Named on War Memorial, freepages.genealogy.rootsweb.ancestry.com/~rosdavies/

Lightbody . Eliza Comber wife of Robert Burns; mother of Joseph b. 1868 CR freepages.genealogy.rootsweb.ancestry.com/~rosdavies/

Lightbody, J . Comber volunteered & served in 1st World War Named on War Memorial freepages.genealogy.rootsweb.ancestry.com/~rosdavies/

Lilley Eleanor Ballykeel Down: North Moneyreagh Moneyrea Orange Hall Ulster Covenant 1912 in www.proni.gov.uk

Limonton, Margaret D, Comber, Down: North, Comber, 1st Presbyterian Church, Ulster Covenant 1912 www.proni.gov.uk
Transcription recheck

Lindsay, Hugh, Ballyhenry D/654/A3/1B, Freeholder in www.proni.gov.uk

Lindsay, Hugh, Ballyhenry T/761/19, Freeholder in www.proni.gov.uk

Lindsay, Hugh, Ballyhenry Ballyhenry, Comber 1907 street directory see www.lennonwylie.co.uk

Lindsay, J Crawford, High Street , Inhabitants Street Directory Extract in OS Comber 1900 Sheet 37, Godfrey Ed.

Lindsay, James, Nurseryville Householder in Griffiths Valuation ~1863 several websites have details
GV in /

Lindsay, John, Ballygowan, T/761/19, Freeholder in www.proni.gov.uk

Lindsay John Ballyhanwood Knock Belfast: East Pottinger Orange Hall Mountpottinger Ulster Covenant 1912 in www.proni.gov.uk

Lindsay, Leonard, Ballygowan, D/654/A3/1B, Freeholder in www.proni.gov.uk

Lindsay, Rosanna/ Or Rose Ann, Miss. Comber Daughter of Thomas Lindsay; Aged 23 Married Robert Grainger 22 Dec 1849; Mother of Esther B, 1870 BVR; CR, freepages.genealogy.rootsweb.ancestry.com/~rosdavies/

Lindsay, Sarah, Mrs, Comber & Magherally of **Moneyreagh** Will Probated 1836; Nee Mulligan; Formerly of Tulyhinen IIW V4 P76, freepages.genealogy.rootsweb.ancestry.com/~rosdavies/

Lindsay Thomas Tullygirvan Down: North Ballygowan Orange Hall & Church Ulster Covenant 1912 in www.proni.gov.uk Ulster Covenant 1912 in www.proni.gov.uk

Lindsay, William, John, Townparks Householder in Griffiths Valuation ~1863 several websites have details
GV in /,

Linn Ballyloughan, D/654/A3/1X, Freeholder in www.proni.gov.uk

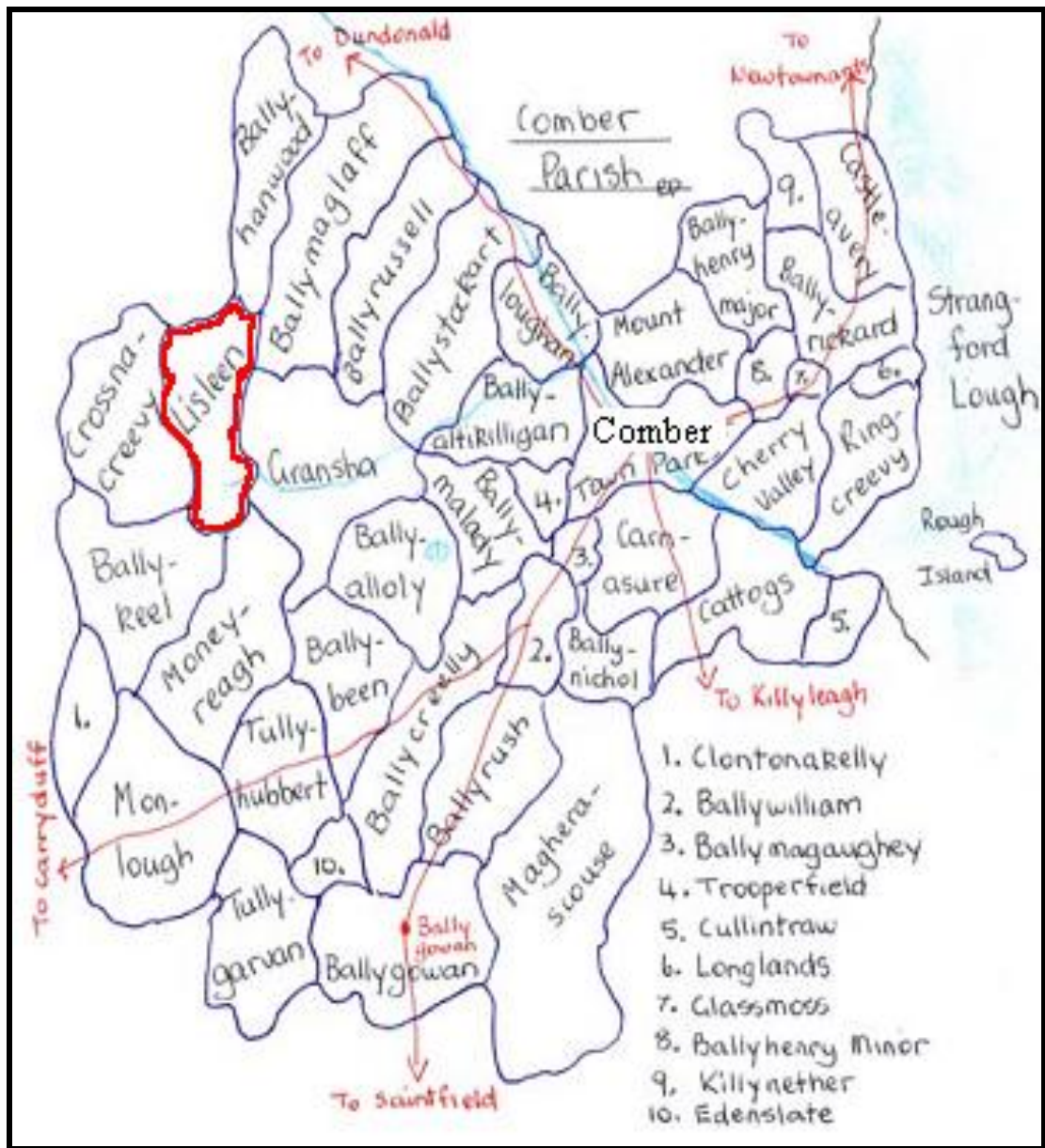
Recheck reference to identify first name

Linn, Charles, Ballyloughan, D/654/A3/1B, Freeholder in www.proni.gov.uk

Linn, Charles, Ballyloughan, D/654/A3/1B, Freeholder in www.proni.gov.uk

Lisleen Townland Comber Civil Parish – An overview

Lisleen Townland **Where it is, in relation to Comber Town** { a diagram using Ros Davies Comber parish townland map [jpeg] }



Lisleen Townland Collecting notes Lisleen Village is named on 1858 6" S maps

Adjoining townlands and adjoining civil parish es if relevant.

Alternative Spellings:

Similar Townland name in other adjoining civil parish[es]

Yes/No.....

Records recorded under secondary spelling in different official bodies found.]

Yes/No? don't know, so doubts arise that all entries have been

Townland split across civil parish boundaries, ie Comber Civil Parish,

Yes/No? don't know, so doubts

Lisleen Townland Description

Comber Map Reference 21: 40/69 5km W of Comber; 455 Acres; Click Here To Its Location On A Townland Map; Tenants of 40 Acres Were John & Hugh Kearns Let From Robert Kule Esq 12 Oct 1793; A Flax Mill Here In 1837; Joint Proprietors Then Were Mr, Sinclair & Mr, Mussenden of Larchfield Whose Agent Was Rev, Mr, Corner of Lisburn; 66 Males & 84 Females In 1837, NS; V7 P 30, 38, 42 OSM

Lisleen Townland Detailed Specific entries eg Buildings, Churches, Bridges, Demolished, Factorys, Houses, Mills, etc etc Buildings, Bridges, Demolished, Sites of, etc nothing found in the buildlist see www.ehsni.gov.uk/buildlist.

Lisleen Townland Map pub 1863, scale 6 inches to the mile. OS 1st revision to the 1st series. [with acknowledgment to The Education and Library Service of the South Eastern Education and Library Board.] v JPEG overleaf

See also section below **Lisleeb Townland** Inhabitants or Occupiers as listed in Griffiths Valuations lists for Comber

Occupiers as listed in the Valuation of Tenements: Union of Newtownards; Lisleen in Comber Parish- [1863] with acknowledgment to **The Education and Library Service of the South Eastern Education and Library Board**.
The left hand column is the location of the occupier etc on a special 6" inch map. **The Griffiths Valuation annotated map**
 An alphabetical list of these and other entries follows this table

No. and Letters of Reference to Map.	Names.		Description of Tenement.	Area.	Rateable Annual Valuation.		Total Annual Valuation of Rateable Property.
	Townlands and Occupiers.	Immediate Lessors.			Land.	Buildings.	
LISLEEN. (Ord. S. 10.)							
1	Alexander Watson, .	William Mussenden, .	House, offices, and land, .	20 1 20	21 0 0	1 15 0	22 15 0
2	John Clarke, .	Same, .	House, offices, and land, .	14 0 15	14 15 0	1 15 0	16 10 0
3	William White, .	Same, .	Labourer's sho. and land, .	6 3 5	6 10 0	0 5 0	6 15 0
4	John Beattie, .	Same, .	House, offices, and land, .	15 3 35	16 10 0	2 0 0	18 10 0
5	David Miskelly, .	Same, .	House, offices, & land, .	18 0 0	18 0 0	2 5 0	81 10 0
6				10 3 30	11 5 0	—	
7	John Miskelly, .	Same, .	Caretaker's ho., & land, .	14 1 35	15 0 0	1 0 0	16 0 0
8	Robert Dugan, .	John Corbett, .	Land, .	8 3 0	4 0 0	—	4 0 0
9	Robert Mills, .	Same, .	House, offices, and land, .	16 3 0	16 15 0	1 5 0	18 0 0
10	John Corbett, .	William Mussenden, .	Land, .	12 2 30	13 10 0	—	13 10 0
11	William M'Kibbin, .	Same, .	House, offices, and land, .	10 3 5	11 5 0	1 5 0	12 10 0
12	Andrew Watson, .	Same, .	Caretaker's ho., & land, .	10 3 10	11 5 0	0 15 0	12 0 0
13 A	James Watson, .	Messrs. May & Butson, .	House, offices, & land, .	29 2 5	30 5 0	1 0 0	37 10 0
- B				6 0 0	6 5 0	—	
14	Robert M'Gill, .	Same, .	House, offices, and land, .	35 0 0	36 0 0	3 0 0	39 0 0
15				25 3 30	28 10 0	2 0 0	
16	James White, .	Same, .	House, office, and land, .	23 0 5	25 0 0	4 10 0	29 10 0
17				15 3 5	16 5 0	0 5 0	
-	Robert Mills, jun., .	James White, .	House, .	—	—	0 10 0	0 10 0
-	James Fleming, .	Same, .	House, .	—	—	0 5 0	0 5 0
18 A	Edward Porter, .	Messrs. May & Butson, .	House, offices, & land, .	8 3 20	9 0 0	—	42 10 0
- B				28 2 5	30 0 0	3 10 0	
19	Hugh Orr, .	Same, .	House, offices, and land, .	35 3 5	38 10 0	5 0 0	43 10 0
20	William M'Dowell, .	Same, .	Land, .	9 1 15	10 0 0	—	10 0 0
-	John Wiley, .	William M'Dowell, .	House and sm. garden, .	—	—	1 0 0	1 0 0
21	William Miskelly, .	William Mussenden, .	Flax-mills, offs., & land, .	57 1 20	54 0 0	7 10 0	63 0 0
-				—	—	Caretaker's ho. & offices, .	
-	David M'Kee, .	William Miskelly, .	House, .	—	—	0 15 0	0 15 0
-	Robert Connery, .	Same, .	House, .	—	—	0 15 0	0 15 0
22	Alexander Young, .	William Mussenden, .	Cottier's ho. and land, .	24 3 2	27 0 0	0 10 0	27 10 0
Total, .				455 1 17	470 10 0	44 5 0	514 15 0

Lisleen Townland The Alphabetical list Inhabitants or Occupiers, excluding censuses.

- Lisleen** Allen Sophia **Lisleen** Down: North Moneyreagh Moneyrea Orange Hall Ulster Covenant 1912 in www.proni.gov.uk
- Lisleen**, Beattie, John, Householder in Griffiths Valuation ~1863 several websites have details
- Lisleen**, Beatty, David, D/654/A3/1A, Freeholder in www.proni.gov.uk
- Lisleen**, Beatty, David, D/654/A3/1B, Freeholder in www.proni.gov.uk
- Lisleen** **Blakley** Hamilton **Lisleen** Down: North Moneyreagh Moneyrea Orange Hall Ulster Covenant 1912 in www.proni.gov.uk
- Lisleen**, Boyle, John, D/654/A3/1B, Freeholder in www.proni.gov.uk
- Lisleen**, Boyle, John, D/654/A3/1B, Freeholder in www.proni.gov.uk
- Lisleen**, Brown, Hugh, D/654/A3/1A, Freeholder in www.proni.gov.uk
- Lisleen**, Brown, Hugh, D/654/A3/1B, Freeholder in www.proni.gov.uk
- Lisleen**, Clarke, John, Householder in Griffiths Valuation ~1863 several websites have details
- Lisleen**, Connery, Robert, Householder in Griffiths Valuation ~1863 several websites have details
- Lisleen** **Connor** Thomas Henry **Lisleen** Down: North Moneyreagh Moneyrea Orange Hall Ulster Covenant 1912 in www.proni.gov.uk
- Lisleen**, Corbett, John, Householder in Griffiths Valuation ~1863 several websites have details
- Lisleen**, Corbitt, Hugh, D/654/A3/1A, Freeholder in www.proni.gov.uk
- Lisleen**, Corbitt, Hugh, D/654/A3/1B, Freeholder in www.proni.gov.uk
- Lisleen** **Crawford** Mary J **Lisleen** Down: North Moneyreagh Moneyrea Orange Hall Ulster Covenant 1912 in www.proni.gov.uk
- Lisleen** **Crawford** William **Lisleen** Down: North Moneyreagh Moneyrea Orange Hall Ulster Covenant 1912 in www.proni.gov.uk
- Lisleen**, Dugan, Robert, Householder in Griffiths Valuation ~1863 several websites have details
- Lisleen**, Fleming, James, Householder in Griffiths Valuation ~1863 several websites have details
- Lisleen** **Garrett** David **Lisleen** Down: North Moneyreagh Moneyrea Orange Hall Ulster Covenant 1912 in www.proni.gov.uk **Lisleen**
- Garrett** John **Lisleen** Down: North Moneyreagh Moneyrea Orange Hall Ulster Covenant 1912 in www.proni.gov.uk
- Lisleen**, Gibson, Samuel, D/654/A3/1B, Freeholder in www.proni.gov.uk
- Lisleen**, Hanna, James, D/654/A3/1B, Freeholder in www.proni.gov.uk
- Lisleen** **Hanna** John **Lisleen** Down: North Moneyreagh Moneyrea Orange Hall Ulster Covenant 1912 in www.proni.gov.uk
- Lisleen** **Hill** James Junior **Lisleen** Down: North Moneyreagh Moneyrea Orange Hall Ulster Covenant 1912 in www.proni.gov.uk
- Lisleen** **Hill** Agnes **Lisleen** Down: North Moneyreagh Moneyrea Orange Hall Ulster Covenant 1912 in www.proni.gov.uk
- Lisleen** **Hill** Hannah Matilda **Lisleen** Down: North Moneyreagh Moneyrea Orange Hall Ulster Covenant 1912 in www.proni.gov.uk
- Lisleen** **Hill** Hugh **Lisleen** Down: North Moneyreagh Moneyrea Orange Hall Ulster Covenant 1912 in www.proni.gov.uk
- Lisleen** **Hill** Lizzie **Lisleen** Down: North Moneyreagh Moneyrea Orange Hall Ulster Covenant 1912 in www.proni.gov.uk
- Lisleen** **Hill** Mary **Lisleen** Down: North Moneyreagh Moneyrea Orange Hall Ulster Covenant 1912 in www.proni.gov.uk
- Lisleen** **Lamont** Edith **Lisleen** Down: North Moneyreagh Moneyrea Orange Hall Ulster Covenant 1912 in www.proni.gov.uk
- Lisleen** **Lamont** Edward H **Lisleen** Down: North Moneyreagh Moneyrea Orange Hall Ulster Covenant 1912 in www.proni.gov.uk
- Lisleen** **Lamont** John **Lisleen** Down: North Moneyreagh Moneyrea Orange Hall Ulster Covenant 1912 in www.proni.gov.uk **Liskeen**
- Lamont** Margaret **Liskeen** Down: North Moneyreagh Moneyrea Orange Hall Ulster Covenant 1912 in www.proni.gov.uk
- Lisleen** **Lamont** Mary **Lisleen** **Comber** Down: North Moneyreagh Moneyrea Orange Hall Ulster Covenant 1912 in www.proni.gov.uk
- Lisleen** **Magowan** James A **Lisleen** Down: North Moneyreagh Moneyrea Orange Hall Ulster Covenant 1912 in www.proni.gov.uk

Lisleen Magowan Margaret A **Lisleen** Down: North Moneyreagh Moneyrea Orange Hall Ulster Covenant 1912 in www.proni.gov.uk
Lisleen Magowan Mary Eleanor **Lisleen** Down: North Moneyreagh Moneyrea Orange Hall Ulster Covenant 1912 in www.proni.gov.uk
Lisleen Magowan Sara **Lisleen** Down: North Moneyreagh Moneyrea Orange Hall Ulster Covenant 1912 in www.proni.gov.uk

Lisleen McDowell Jane **Lisleen** Down: North Moneyreagh Moneyrea Orange Hall Ulster Covenant 1912 in www.proni.gov.uk
Lisleen McDowell Thomas **Lisleen** Down: North Moneyreagh Moneyrea Orange Hall Ulster Covenant 1912 in www.proni.gov.uk
Lisleen, Johnston, Charles, T/808/14999, Freeholder in www.proni.gov.uk
Lisleen, Lamont-Mary-Down: North-**Moneyreagh**- Orange Hall Ulster Covenant 1912 in www.proni.gov.uk
Lisleen, McGill, Robert, Householder in Griffiths Valuation ~1863 several websites have details
Lisleen, McKee, David, Householder in Griffiths Valuation ~1863 several websites have details
Lisleen, McKibbin, William, Householder in Griffiths Valuation ~1863 several websites have details
Lisleen McKibbin Theresa **Lisleen** Down: North Moneyreagh Moneyrea Orange Hall Ulster Covenant 1912 in www.proni.gov.uk
Lisleen McKibbin Thomas **Lisleen** Down: North Moneyreagh Moneyrea Orange Hall Ulster Covenant 1912 in www.proni.gov.uk
Lisleen, Mcnabanny, James, D/654/A3/1B, Freeholder in www.proni.gov.uk
Lisleen, Mcnabanny, James, DOW/5/3/1, Freeholder in www.proni.gov.uk

Lisleen Millar John Junior **Lisleen** Down: North Moneyreagh Moneyrea Orange Hall Ulster Covenant 1912 in www.proni.gov.uk
Lisleen Millar John **Lisleen** Down: North Moneyreagh Moneyrea Orange Hall Ulster Covenant 1912 in www.proni.gov.uk
Lisleen Millar Lizzie **Lisleen** Down: North Moneyreagh Moneyrea Orange Hall Ulster Covenant 1912 in www.proni.gov.uk
Lisleen Millar Robert **Lisleen** Down: North Moneyreagh Moneyrea Orange Hall Ulster Covenant 1912 in www.proni.gov.uk **Lisleen**,
Mills, Robert, Householder in Griffiths Valuation ~1863 several websites have details
Lisleen, Miskelly, David, Householder in Griffiths Valuation ~1863 several websites have details
Lisleen, Miskelly, John, Householder in Griffiths Valuation ~1863 several websites have details
Lisleen Miskelly John A **Lisleen** Down: North Moneyreagh Moneyrea Orange Hall Ulster Covenant 1912 in www.proni.gov.uk
Lisleen, Miskelly, William, Householder in Griffiths Valuation ~1863 several websites have details

Lisleen, Orr, Hugh, Householder in Griffiths Valuation ~1863 several websites have details

Lisleen Perry David **Lisleen** Down: North Moneyreagh Moneyrea Orange Hall Ulster Covenant 1912 in www.proni.gov.uk
Lisleen Perry Electa **Lisleen** Down: North Moneyreagh Moneyrea Orange Hall Ulster Covenant 1912 in www.proni.gov.uk
Lisleen Perry John **Lisleen** Down: North Moneyreagh Moneyrea Orange Hall Ulster Covenant 1912 in www.proni.gov.uk
Lisleen Perry William **Lisleen** Down: North Moneyreagh Moneyrea Orange Hall Ulster Covenant 1912 in www.proni.gov.uk
Lisleen, Porter, Edward, Householder in Griffiths Valuation ~1863 several websites have details
Lisleen, Porter, John, D/654/A3/1S, Freeholder in www.proni.gov.uk

Lisleen Thompson Jane **Lisleen** Down: North Moneyreagh Moneyrea Orange Hall Ulster Covenant 1912 in www.proni.gov.uk
Lisleen Thompson William **Lisleen** Down: North Moneyreagh Moneyrea Orange Hall Ulster Covenant 1912 in www.proni.gov.uk

Lisleen, Watson, Alexander, Householder in Griffiths Valuation ~1863 several websites have details
Lisleen, Watson, Andrew, Householder in Griffiths Valuation ~1863 several websites have details
Lisleen, Watson, David, D/654/A3/1B, Freeholder in www.proni.gov.uk
Lisleen, Watson, George, D/654/A3/1B, Freeholder in www.proni.gov.uk
Lisleen, Watson, James, D/654/A3/1B, Freeholder in www.proni.gov.uk
Lisleen, Watson, James, Householder in Griffiths Valuation ~1863 several websites have details
Lisleen, White, James, D/654/A3/1B, Freeholder in www.proni.gov.uk
Lisleen, White, James, Householder in Griffiths Valuation ~1863 several websites have details
Lisleen White Sarah Jane **Lisleen** Down: North Moneyreagh Moneyrea Orange Hall Ulster Covenant 1912 in www.proni.gov.uk
Lisleen, White, William, Householder in Griffiths Valuation ~1863 several websites have details

Lisleen, Young, Alexander, Householder in Griffiths Valuation ~1863 several websites have details

Little, Francis, **Ballycreely**, D/654/A3/1B, Freeholder in www.proni.gov.uk ..
Little, Francis, **Ballycreely**, D/654/A3/1N, Freeholder in www.proni.gov.uk
Little, Francis, **Ballycreely**, D/654/A3/1S, Freeholder in www.proni.gov.uk
Little, Hamilton, **Cherryvalley** Householder in Griffiths Valuation ~1863 several websites have details

Little, Robert, **Castle Street Comber** Householder in Griffiths Valuation ~1863 several websites have details

Livingston, John, **Ballyatkilligan**, D/654/A3/1Q, Freeholder in www.proni.gov.uk

Local History List McCoy, Jack. *Comber: A local history list 1984* with acknowledgment to **The Education and Library Service of the South Eastern Education and Library Board**.

Local History Studying Comber Library [In 2008], Newtownards Road., Comber, BT23 5AU. Tel: 028 9187 2610. E, Mail: comber.library@ni.libraries.net. This library is part of the The Education and Library Service of the South Eastern Education and Library Board, Library Headquarters Windmill Hill Ballynahinch BT248DH T: 028 9756 6400 . As the local and regional library is so important a leaflet is reproduced here:-

Local Studies collection The Local Studies collection at Library Headquarters comprises over 30,000 volumes covering all aspects of Irish life. Special emphasis is laid on Ulster and particularly on County Down and South Antrim. The collection includes over 4,500 fiction titles. All may be requested through your local library. Occasionally, a book that is very scarce will be available for consultation only. A selection of general Irish fiction and non-fiction books is available at all local libraries. Staff in the Local Studies department at Library Headquarters are happy to answer your queries. While we are unable to undertake detailed genealogical research, we will be delighted to provide an advice and referral service for clients.

Scope of collection

Maps; Over 3,000 sheets covering the SEELB area. These include the County Series (1830s to 1930s), Irish grid, 19th century town plans, admiralty charts, local government maps, and maps to accompany the Griffith's Valuation (1860s).

Ordnance Survey Parish Memoirs Descriptions of parishes compiled in the 1830s to complement the six-inch maps.

Postcards and photographs Over 1,000 postcards, mostly Victorian and Edwardian; photographs relating to Down, South Antrim, and Belfast; Lawrence Collection on microfilm; indexes to the Welch and Lawrence Collections.

Periodicals; A range of important Irish titles; we also hold Hayes' Index to Irish periodicals.

Irish Emigration Database:- The SEELB Library Service has access to the developing database created at the Ulster-American Folk Park. The Database contains information on all aspects of emigration to North America from the early 1700s to the 1930s. It includes ships' passengers lists, emigrant letters and diaries, family papers and official reports. Searches can be made by visiting the Local Studies department at Library HQ in Ballynahinch or any local library.

Newspaper collection Newspapers **Original files** of local weekly newspapers date from 1970 to the present day - a number are indexed by library staff. **Microfilm:-** Complete runs of most local newspapers and also Belfast Morning News, Belfast Evening Telegraph, Belfast Telegraph, Newsletter, Northern Whig, Irish News, Irish Times. **Microfilm Reader/Printers** Available at Library Headquarters, Bangor, Downpatrick and Lisburn libraries. **Microfilm Readers** Available at Comber and Killyleagh libraries.

Newspaper Indexes:- County Down Spectator; Downpatrick Recorder; Mourne Observer; Newtownards Chronicle and Newtownards Independent; Newtownards Chronicle; Northern Herald; an index to Co Down and Lisburn items; Northern Star: an index to Co Down and Lisburn items

Source lists :- Agrarian crime and civil disorder in County Down 1837 - 1886; The Ards; Brick and lime works, quarries and mining in County Down; Castlereagh; Clandeboye; Comber; Donaghadee; Homicides, infanticides and suicides in County Down 1836 - 1886; Irish Freemasonry; Killyleagh and Crossgar; The Mournes; Norman Ball (Bangor inventor); Spirit of the North is high: a source list of material on the United Irishmen; Strangford Lough. End of leaflet. with acknowledgment to **The Education and Library Service of the South Eastern Education and Library Board.**

Lohran, J. Mr. Comber Served In 1st World War; Named On Monument **Photo** Available, freepages.genealogy.rootsweb.ancestry.com/~rosdavies/

Londonderry, Marquis Ballyrush Householder in Griffiths Valuation ~1863 several websites have details

Londonderry Estate Papers (PRONI, D.654, D.714) from Len Ball & Desmond Rainey's 'A Taste..'

Londonderry's estates in Co. Down see **Cassidy, Rev. Mark** About 130 documents relating to the activities of Rev. Mark Cassidy, curate of Newtownards, as an advisory agent for the Marquis of Londonderry's estates in Co. Down, including references to the charity schools of Newtownards and Comber and elections, local politics etc., 1810-39 Public Record Office of N.I. (0.1088) with acknowledgment to The Education and Library Service of the South Eastern Education and Library Board.

Londonderry Estate Map see *Town of Comber; the estate of the the Most Noble the Marquis of Londonderry [1858]; a map*; reproduced in **McCoy, Jack.** [Comber a local history list](#) 1984. A4 Typescript 11 leaves [page 6]. Note this map names Cow Lane as the road running SE from the Square, the furthest part of which is labelled "from Saintfield". The OS 6" scale maps 1st series and 1st revision do not call it Cow lane. This suggests the hand written estimated date might be wrong or the Marquis didn't approve of the change! Further research will tell us.

Long, The Misses, High Street, Inhabitants Street Directory Extract in OS Comber 1900 Sheet 37, www.alangodfreymaps.co.uk
Long, The Misses, High Street, Comber 1907 street directory see www.lennonwylie.co.uk

Long, Ann, grocer, Killinchy Street, Comber,, in Traders etc section,, **Killinchy Street, Comber,**, Comber 1880 street directory see www.lennonwylie.co.uk

Long, Anne, Market Street Comber Householder in Griffiths Valuation ~1863 several websites have details

Long, Elizabeth, Miss. Elizabeth LONG, Comber Wife of William Gracey; Mother of Elizabeth B, 1869 CR, freepages.genealogy.rootsweb.ancestry.com/~rosdavies/

Long, James, Longlany Comber, Down: North, Comber, Square (The), Ulster Covenant 1912 www.proni.gov.uk

Long, James, Ringreevy, D/654/A3/1N, Freeholder in www.proni.gov.uk

Long, Margaret, Miss. Newtownards & Comber Mother of John B, 29 Mar 1868 & At Comber Alice B, 5 Jul 1870 CR Father?, freepages.genealogy.rootsweb.ancestry.com/~rosdavies/

Long, Matilda, Bridge Street Comber Householder in Griffiths Valuation ~1863 several websites have details

Long, Matthew, Monlough Householder in Griffiths Valuation ~1863 several websites have details

Long, Robert, Ballyrickard Householder in Griffiths Valuation ~1863 several websites have details

Long, Robert, Ringreevy Householder in Griffiths Valuation ~1863 several websites have details

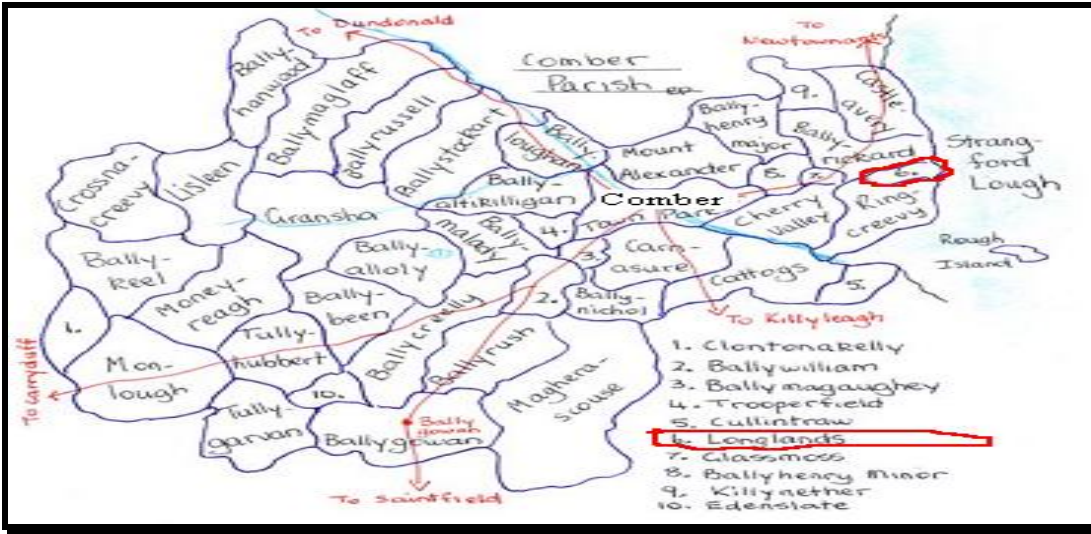
Long, William, Ballystockart. Householder in Griffiths Valuation ~1863 several websites have details

Long, William, Longlands Householder in Griffiths Valuation ~1863 several websites have details

Long, William, Ringreevy Householder in Griffiths Valuation ~1863 several websites have details

Longlands Townland Comber Civil Parish – An overview there's a map overleaf

Where it is, in relation to Comber Town { a diagram using Ros Davies Comber parish townland map [jpeg] }



Longlands Townland Collecting notes

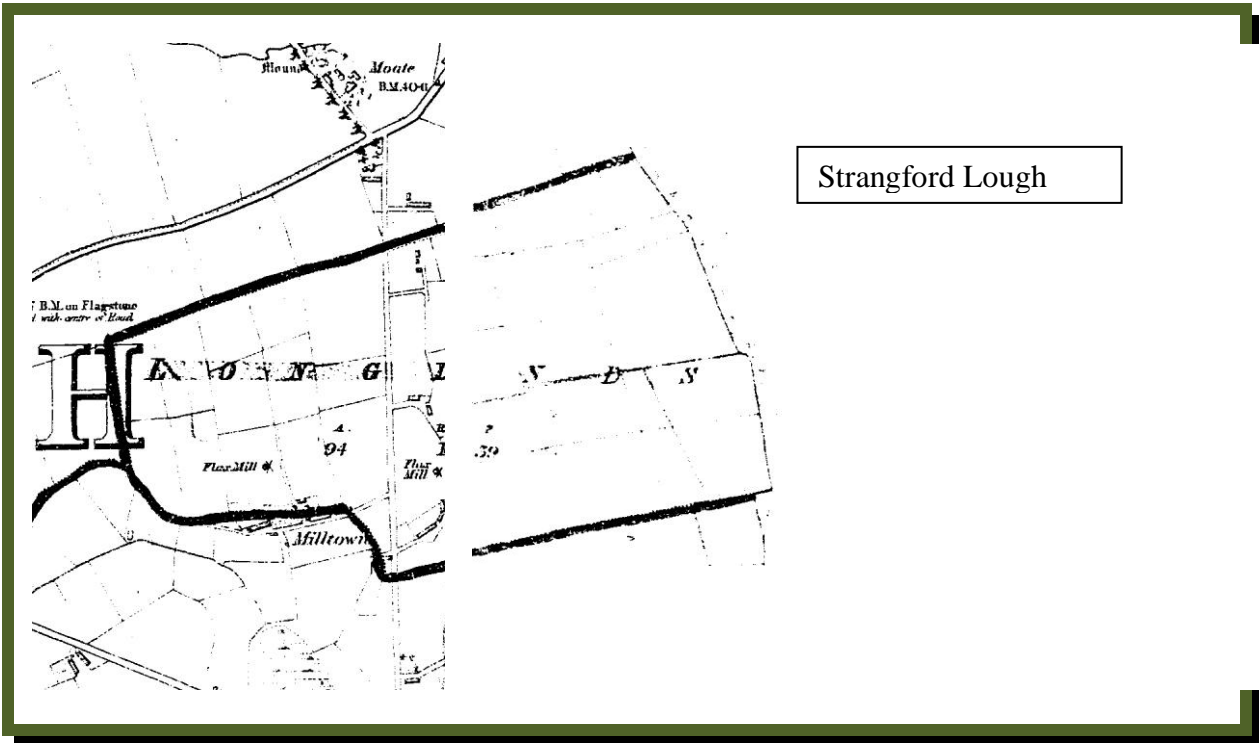
Similar Townland name in other adjoining civil parish[es] Yes/No.....
 Records recorded under secondary spelling in different official bodies. Yes/No? don't know, so doubts arise that all entries have been found.]
 Townland split across civil parish boundaries, ie Comber Civil Parish, Yes/No? don't know, so doubts

Longlands Townland Description

Comber Map Reference 21: 48/70 94 Acres; 2km NE of Comber Near Strangford Lough; Click Here To Its Location On A Townland Map; Proprietor In 1837 Was The Marquis of Londonderry, His Agent Was Mr, Andrews of Comber; Farms 7, 30 Acres; Rent Was 28, 30 Shillings Per Acre In 1837; 35 Males & 42 Females In 1837; V7 P37, 39, 42 OSM
freepages.genealogy.rootsweb.ancestry.com/~rosdavies/

Longlands Townland Map 1863

sheets 10 and 11 scale 6 inches to the mile. OS 1st revision to the 1st series. [with acknowledgment to The Education and Library Service of the South Eastern Education and Library Board.] v JPEG sorry, quality and line up not acceptable redo when possible



Longlands Townland Detailed Specific entries eg Buildings, Churches, Bridges, Demolished, Factorys, Houses, Mills, etc etc
Longlands Buildings, Bridges, Demolished, Sites of, etc nothing found in the buidlist see www.ehsni.gov.uk/buildlist.
Longlands; Ringcreevy Old Land Surface J4869 Mrd 148:024 see the Crown © database
www.ehsni.gov.uk/built/mbr/monuments_database/mons.asp
Longlands Townland Finding Inhabitants or Occupiers as listed in Griffiths Valuations list

Occupiers as listed in the Valuation of Tenements: Union of Newtownards; **Longlands** in Comber Parish- [1863] with acknowledgment to **The Education and Library Service of the South Eastern Education and Library Board**.
The left hand column reference is the actual location of the occupier etc on a special 6" inch map, 'Griffiths Valuation annotated map' An alphabetical list of these and other entries follows this table

No. and Letters of Reference to Map.	Names.		Description of Tenement.	Area.	Rateable Annual Valuation.		Total Annual Valuation of Rateable Property.				
	Townlands and Occupiers.	Immediate Lessors.			Land.	Buildings.					
								A.	R.	P.	£
LONGLANDS. (Ord. S. 10 & 11.)											
1		Marquis of Londonderry	Land,	8 0 10	8 10 0	—	8 10 0				
2		Same,	Offices,flax-mill,& land,	11 1 5	12 0 0	4 10 0	16 10 0				
3		Same,	Caretaker's ho.,offs.&ld.	12 3 20	13 0 0	2 0 0	15 0 0				
4		Same,	Land,	28 1 10	27 0 0	—	27 0 0				
-	a	Hugh M'Cracken,	House & small garden,	—	—	1 0 0	1 0 0				
-	b	James Kyle,	House,	—	—	0 10 0	0 10 0				
5		Marquis of Londonderry	Land,	3 3 5	4 0 0	—	4 0 0				
-	a	William Long,	House,	—	—	0 10 0	0 10 0				
-	b	Margaret M'Morran,	Yard and small garden,	0 0 25	0 1 0	—	0 1 0				
6		Same,	Flax-mill,offices,&land,	29 2 16	27 0 0	5 10 0	32 10 0				
-	a	Alexander M'Tear,	House and garden,	0 0 20	0 5 0	1 0 0	1 5 0				
-	b	Samuel Spence,	House and garden,	0 0 20	0 5 0	1 0 0	1 5 0				
-	c	Patrick Monaghan,	House and garden,	0 0 14	0 5 0	0 15 0	1 0 0				
-	d	William Dunbar,	House and garden,	0 0 14	0 5 0	0 15 0	1 0 0				
-	e	John Dempster,	House and garden,	0 0 14	0 5 0	0 15 0	1 0 0				
Total,				94 1 39	92 11 0	17 10 0	110 1 0				

Longlands Townland The Alphabetical list Inhabitants or Occupiers, excluding censuses.

- Longlands**, Dempster, John, Householder in Griffiths Valuation ~1863 several websites have details
- Longlands**, Dunbar, William, Householder in Griffiths Valuation ~1863 several websites have details
- Longlands**, Dunlop-Jane-Down: North-, Comber-1st Presbyterian Church Ulster Covenant 1912 in www.proni.gov.uk
- Longlands**, Edgar-Lizzie-Down: North-Newtownards-Guild Hall and Town Hall Ulster Covenant 1912 in www.proni.gov.uk
- Longlands**, Edgar-Minnie-Down: North-, Comber-Square (The), Ulster Covenant 1912 in www.proni.gov.uk
- Longlands**, Edgar-Thomas-Down: North-, Newtownards-Guild Hall and Town Hall Ulster Covenant 1912 in www.proni.gov.uk
- Longlands** Kennedy William **Longlands** D/654/A3/1B Freeholders in www.proni.gov.uk
- Longlands** Kennedy William **Longlands** DOW/5/3/1 Freeholders in www.proni.gov.uk
- Longlands**, Kyle, James, Householder in Griffiths Valuation ~1863 several websites have details
- Longlands**, Long James-Down: North-, Comber-Square (The), Ulster Covenant 1912 in www.proni.gov.uk
- Longlands**, Long, William, Householder in Griffiths Valuation ~1863 several websites have details
- Longlands**, Mawhinney-Jane-Down: North-, Comber-Square (The), and Houses Ulster Covenant 1912 in www.proni.gov.uk
- Longlands**, Mawhinney-Jeannie-Down: North-, Comber-Square (The), Ulster Covenant 1912 in www.proni.gov.uk
- Longlands**, Mawhinney-Sarah-Down: North-Newtownards-Guild Hall and Town Hall Ulster Covenant 1912 in www.proni.gov.uk
- Longlands**, McCracken, Hugh, Householder in Griffiths Valuation ~1863 several websites have details
- Longlands** McGouran Francis **Longlands** D/654/A3/1S Freeholders in www.proni.gov.uk
- Longlands**, McMillen, James, Householder in Griffiths Valuation ~1863 several websites have details
- Longlands**, McMorran, Margaret, Householder in Griffiths Valuation ~1863 several websites have details
- Longlands**, McTear, Alexander, Householder in Griffiths Valuation ~1863 several websites have details
- Longlands**, McTear, Ellis, Householder in Griffiths Valuation ~1863 several websites have details
- Longlands**, Monaghan, Patrick, Householder in Griffiths Valuation ~1863 several websites have details
- Longlands**, Montgomery, David, Householder in Griffiths Valuation ~1863 several websites have details
- Longlands** Robinson John **Longlands** D/654/A3/1S Freeholders in www.proni.gov.uk
- Longlands**, Spence, Hugh, Householder in Griffiths Valuation ~1863 several websites have details
- Longlands**, Spence, Samuel, Householder in Griffiths Valuation ~1863 several websites have details
- Longlands**, Woods, Hans, Householder in Griffiths Valuation ~1863 several websites have details
- Longlands** Woods Hance **Longlands** D/654/A3/1S Freeholders in www.proni.gov.uk
- Longlaney**, Comber, Long-James-Down: North-, Comber-Square (The), Ulster Covenant 1912 in www.proni.gov.uk
Note JG thinks Longlands
- Longridge**, James, Comber Son of James; Married Agnes Connor 18 Jan 1864; Father of James B, 15 Sep 1868 & Hugh B, 3 Mar 1871
BVR; CR , freepages.genealogy.rootsweb.ancestry.com/~rosdavies/
- Longridge**, Robert, **Ballybeen** Householder in Griffiths Valuation ~1863 several websites have details
- Longridge**, Robert, **Bridge Street** Comber, Down: North, Comber, Orange Hall, Ulster Covenant 1912 www.proni.gov.uk

Longview, Dalzell, Isabella, Householder in Griffiths Valuation ~1863 several websites have details

Loughlans, freepages.genealogy.rootsweb.ancestry.com/~rosdavies/ Comber , www.caora.net

Loughlin, John, **Cherryvalley** Householder in Griffiths Valuation ~1863 several websites have details

Loughlin, William, **Carnasure** Householder in Griffiths Valuation ~1863 several websites have details

Lough View on the April Sky Newtownards map 2005, just 300/400 metres south of the bird sanctuary and Motte on the Ballygowan Road

Loughview , freepages.genealogy.rootsweb.ancestry.com/~rosdavies/ Comber Map Reference 21: 42/71 Farm; In **Ballystockard** Townland,



Comber's southern environs from Edward Weller *The Environs of Belfast* nd [1863?]

Lovett, Ann, Miss. Comber Wife of Thomas Harris; Mother of John B, 1868 CR,

freepages.genealogy.rootsweb.ancestry.com/~rosdavies/

Lovett, Thomas, Comber, Down: North, Comber, **Square (The)**, Ulster Covenant 1912 www.proni.gov.uk

Lower Crescent , Comber 2-8Town Parks Comber Co Down BT23 5BU ID 10538 HB24/14/002 House - Terrace see the Crown © database www.ehsni.gov.uk/buildlist.

Lower Distilleries at Comber see **Barnard**, Alfred *The whisky distilleries of the United Kingdom* London: Harper's Weekly Gazette, 1887 443p. Includes brief accounts of the Upper and Lower Distilleries at Comber, with acknowledgment to **The Education and Library Service of the South Eastern Education and Library Board**.

Lowry, E A, Comber, Down: North, Comber, **Square (The)**, Ulster Covenant 1912 www.proni.gov.uk

Lowry John **Moneyrea** Down: North Moneyreagh Moneyrea Orange Hall Ulster Covenant 1912 in www.proni.gov.uk

Lowry ?, LR, D M, Comber, Down: North, Comber, **Square (The)**, Ulster Covenant 1912 www.proni.gov.uk

Lowry, ? **Ballystockard** Householder in Griffiths Valuation ~1863 several websites have details

Lowry , Agnes **Ballyalton** , Newtownards Parish see Griffiths Valuation ~1863 several websites have details

Lowry, Andrew, **Sea View**, **Drumhirk** , Comber Co Down, England: Bury, Manchester, 104 Walmerdy Road, Bury, Ulster Covenant 1912 www.proni.gov.uk ,

Lowry, Annie , Miss. Comber Wife of Adam Gibson; Mother of Jane B, 1869 CR,

freepages.genealogy.rootsweb.ancestry.com/~rosdavies/

Lowry David **Tullygirvan** Down: North Ballygowan Orange Hall & Church Ulster Covenant 1912 in [Ulster Covenant 1912 in www.proni.gov.uk](http://www.proni.gov.uk)

Lowry, Elizabeth , Miss. Comber Wife of Blakely Orr; Mother of William B, 1866 CR,

freepages.genealogy.rootsweb.ancestry.com/~rosdavies/

Lowry, Emma, Miss. Comber of **Moneyreagh** Wife of John Larmour; Mother of William B, 28 Mar 1834 RAJ G9/80,

freepages.genealogy.rootsweb.ancestry.com/~rosdavies/

Lowry, James, **Ballygraffin** Comber, Down: North, Comber, **Square (The)**, Ulster Covenant 1912 www.proni.gov.uk

Lowry Jane Isabel **Tullygarvin** Down: North Ballygowan Orange Hall & Church Ulster Covenant 1912 in [Ulster Covenant 1912 in www.proni.gov.uk](http://www.proni.gov.uk)

Lowry, John Orr, **Ballykeel** & Conlig, T/761/19, Freeholder in www.proni.gov.uk

Lowry, John, Mr, Comber of **Ballygowan**, Funeral 25 Sep 1886 DR, freepages.genealogy.rootsweb.ancestry.com/~rosdavies/

Lowry Mary **Magherascouse** Down: North Comber The Square and Houses Ulster Covenant 1912 in www.proni.gov.uk

Lowry Rachel **Moneyrea** Down: North Moneyreagh Moneyrea Orange Hall Ulster Covenant 1912 in www.proni.gov.uk

Lowry, Robert, Comber, Down: North, Comber, **Square (The)**, Ulster Covenant 1912 www.proni.gov.uk

Lowry, S, Mr, Comber Served In 1st World War; Named On War Monument **Photo** Available,
freepages.genealogy.rootsweb.ancestry.com/~rosdavies/

Lowry, Samuel, **Ballygowan** Householder in Griffiths Valuation ~1863 several websites have details

Lowry, W, Mr, Comber Served In 1st World War; Named On War Monument **Photo** Available,
freepages.genealogy.rootsweb.ancestry.com/~rosdavies/

Lowry, William, **Ballybeen** Householder in Griffiths Valuation ~1863 several websites have details

Lowry, William, Orr, **Tullygarvan** Householder in Griffiths Valuation ~1863 several websites have details

Lundy, Annie, **Mill Street** Comber, Down: North, Comber, 1st Presbyterian Church, Ulster Covenant 1912 www.proni.gov.uk

Lundy, Isabella, **Carnesure** Comber, Down: North, Comber, **Square (The)**, Ulster Covenant 1912 www.proni.gov.uk

Lundy, Maggie, **Carnesure** Comber, Down: North, Comber, 1st Presbyterian Church, Ulster Covenant 1912 www.proni.gov.uk

Lynch, Patrick. Editor **The Northern review**. "A quarterly magazine of the arts." Edited by : Patrick Lynch and Michael Mitchell.
Comber : Northern Review, 1965- Periodical Pagination: v. : ill. ; 24 cm. Vol. 1, no. 1 (spring 1965.)- More published? Quarterly

Lynch, Samuel, **Bridge Street Comber** Householder in Griffiths Valuation ~1863 several websites have details

Lynch, William, Comber Husband of Martha Smith/ Smyth; Father of Thoms B, 10 Oct 1868 & William B, 13 Mar 1870 CR,
freepages.genealogy.rootsweb.ancestry.com/~rosdavies/

Lyndsay, Daniel, **Ballyhanwood** Householder in Griffiths Valuation ~1863 several websites have details

Lyndsay, William, J, **Castle Street Comber** Householder in Griffiths Valuation ~1863 several websites have details

Lyndsay, Hugh, **Ballyhenry** Minor Householder in Griffiths Valuation ~1863 several websites have details

Lyons, Henry, Comber, Down: North, Comber, **Square (The)**, Ulster Covenant 1912 www.proni.gov.uk

Lyons, Isaac, **Tullyhubbert** Householder in Griffiths Valuation ~1863 several websites have details

Lyons, Jane, **Castle Espie** Comber, Down: North, Comber, **Square (The)**, Ulster Covenant 1912 www.proni.gov.uk

Lyons, John, **Magherascouse** Householder in Griffiths Valuation ~1863 several websites have details

Lyons, Lizzie, **Castle Espie** Comber, Down: North, Comber, **Square (The)**, and Houses, Ulster Covenant 1912 www.proni.gov.uk

Lyons, Samuel, **Ballykeel** And Lougoughrey, D/654/A3/1T, Freeholder in www.proni.gov.uk

Lyons, William, Comber, Down: North, Comber, **Square (The)**, Ulster Covenant 1912 www.proni.gov.uk

Lyons, William, **Tullyhubbert** Householder in Griffiths Valuation ~1863 several websites have details

Lyttle, R [Rev], Rev, R, LYTTLE, Comber of **Moneyreagh** Home Rule, Rents & Cess 24 Feb 1894 NC,
freepages.genealogy.rootsweb.ancestry.com/~rosdavies/

Lyttle, W G. *Betsy Gray or He*

M's:- remember to check all Mac Mc etc as to where and how filed. Here there are filed as Mc after the Ma's

Macauley, Frederick, Ballymacarrett & **Ballyhenry** T/761/19, Freeholder in www.proni.gov.uk

Macehead an archaeological item described in **Ulster Journal of Archaeology Vol. 61 2002**

Mack, James, Comber Husband of Mary Maxwell; Father of James B. 4 Sep 1869 CR,
freepages.genealogy.rootsweb.ancestry.com/~rosdavies/

Mackay, Agnes, **Market Street Comber** Householder in Griffiths Valuation ~1863 several websites have details

Mackay, John [Lt Col], Blaris & **Comber** of 82nd Regiment, Death 16 Oct 1847 DR,
freepages.genealogy.rootsweb.ancestry.com/~rosdavies/

Mackey, Sarah, **Killinchy Street** Comber, Down: North, Comber, **Square (The)**, and Houses, Ulster Covenant 1912 in
www.proni.gov.uk

Macklin, William, **Ballygowan**, D/654/A3/1S, Freeholder in www.proni.gov.uk

Macmillan, William "*A History of The Moneyreagh Congregation 1719*, 1969" Written By William Macmillan (1969) And Printed By
The Newtownards Chronicle. **Magarry**, Daniel, **Ballynichol**, T/2771/8F, Freeholder in www.proni.gov.uk

Magee, Henry, Comber, Down: North, Comber, **Square (The)**, Ulster Covenant 1912 in www.proni.gov.uk

Magee, John, **Nurseryvile** Comber, Down: North, Comber, **Square (The)**, Ulster Covenant 1912 in www.proni.gov.uk

Magee, John, **Ballyalton**, D/654/A3/1V, Freeholder in www.proni.gov.uk

Magee, Sarah, **Magherascouse** Householder in Griffiths Valuation ~1863 several websites have details

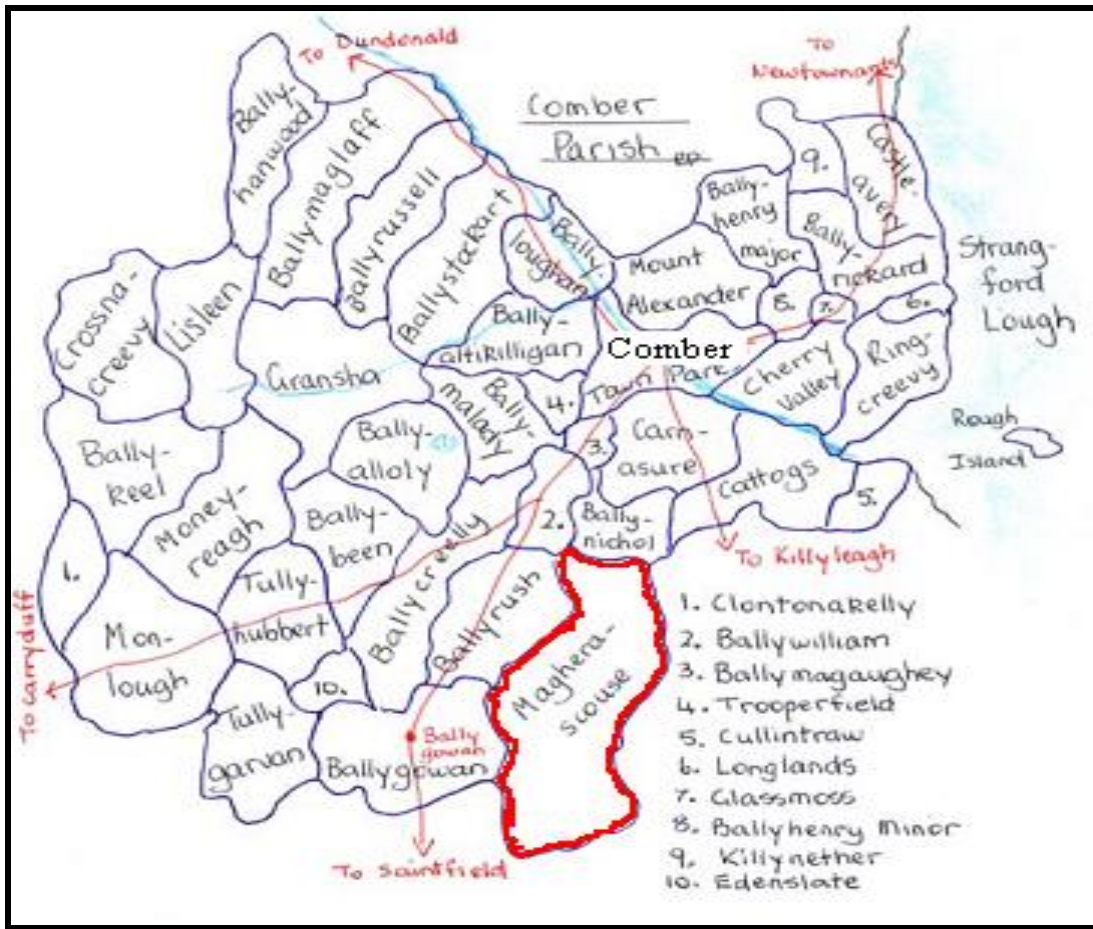
Magee, Sarah, Miss. Comber Wife of William John Mcwhinney/Mawhinney; Mother of Margaret B. 1868 & Anna Bella B. 1870 CR, freepages.genealogy.rootsweb.ancestry.com/~rosdavies/

Magee, William, **Ballyalton**, T/393, Freeholder in www.proni.gov.uk

Maggot, John, **Ballystockard**, D/654/A3/1Q, Freeholder in www.proni.gov.uk

Magherascouse Townland Comber Civil Parish – An overview half a map only overleaf

Where it is, in relation to Comber Town { a diagram using Ros Davies Comber parish townland map [jpeg] }



Magherascouse Townland Collecting notes

Adjoining townlands and adjoining civil parish es if relevant.

Alternative Spellings:

Similar Townland name in other adjoining civil parish[es] Yes/No.....

Records recorded under secondary spelling in different official bodies. Yes/No? don't know, so doubts arise that all entries have been found.]

Townland split across civil parish boundaries, ie Comber Civil Parish, Yes/No? don't know, so doubts

Magherascouse Townland Description

Comber Map Reference 4km S of Comber; 1284 Acres; Click Here To Its Location On A Townland Map; Moneygreen Bog Here ; School Here In 1836;(Email Me For A Copy of School Presentation Address Oct 1898); The Proprietor In 1837 Was Lord Dufferin Whose Agent Was Mr Reid of Killyleagh; Farms Were From 10 To 30 Acres; The Quality of The Land Was Middling; Rent 21, 32 Shillings An Acre; There Were 356 Males & 376 Females In 1837; At O'Neills Crossing, Young Man Threw Himself Under Train Near **Ballygowan** Station 13 Apr 1872 SHM '86 P 32; V7 P 32, 34 40, 42, 43 OSM; Msch; DR freepages.genealogy.rootsweb.ancestry.com/~rosdavies/

Magherascouse, see **SIMPSON**, W.G. *Masonry of the olden time in the Comber district, County Down, Northern Ireland*. Lisburn: W.G. Simpson, 1926 92p., frontis, illus. Contains a fascinating plan of the Ballygowan Lodge, Magherascouse, a secret room in the loft of a thatched cottage. with acknowledgment to The Education and Library Service of the South Eastern Education and Library Board.

Magherascouse Townland Detailed Specific entries eg **Buildings, Churches, Bridges, Demolished, Factories, Houses, Mills, etc etc**

Magherascouse 13 Magherascouse Road, Magherascouse, Comber, BT23 5RU ID 11767 HB24/16/034 Demolished see the Crown © database www.ehsni.gov.uk/buildlist.

Magherascouse, Bridge, Magherascouse Road (near No.118), Magherascouse, Comber, BT23 5[?RU] ID 11768 HB24/16/035 Bridge see the Crown © database www.ehsni.gov.uk/buildlist.

Magherascouse Enclosure - Natural Feature? J45006403 [Dow 016:042](#) see the Crown © database www.ehsni.gov.uk/built/mbr/monuments_database/mons.asp

Magherascouse Lough freepages.genealogy.rootsweb.ancestry.com/~rosdavies/ **Comber Map Reference 21: 44/64 5km S of Comber, Lake**

Magherascouse Natural Feature J45336319 [Dow 016:009](#) see the Crown © database www.ehsni.gov.uk/built/mbr/monuments_database/mons.asp

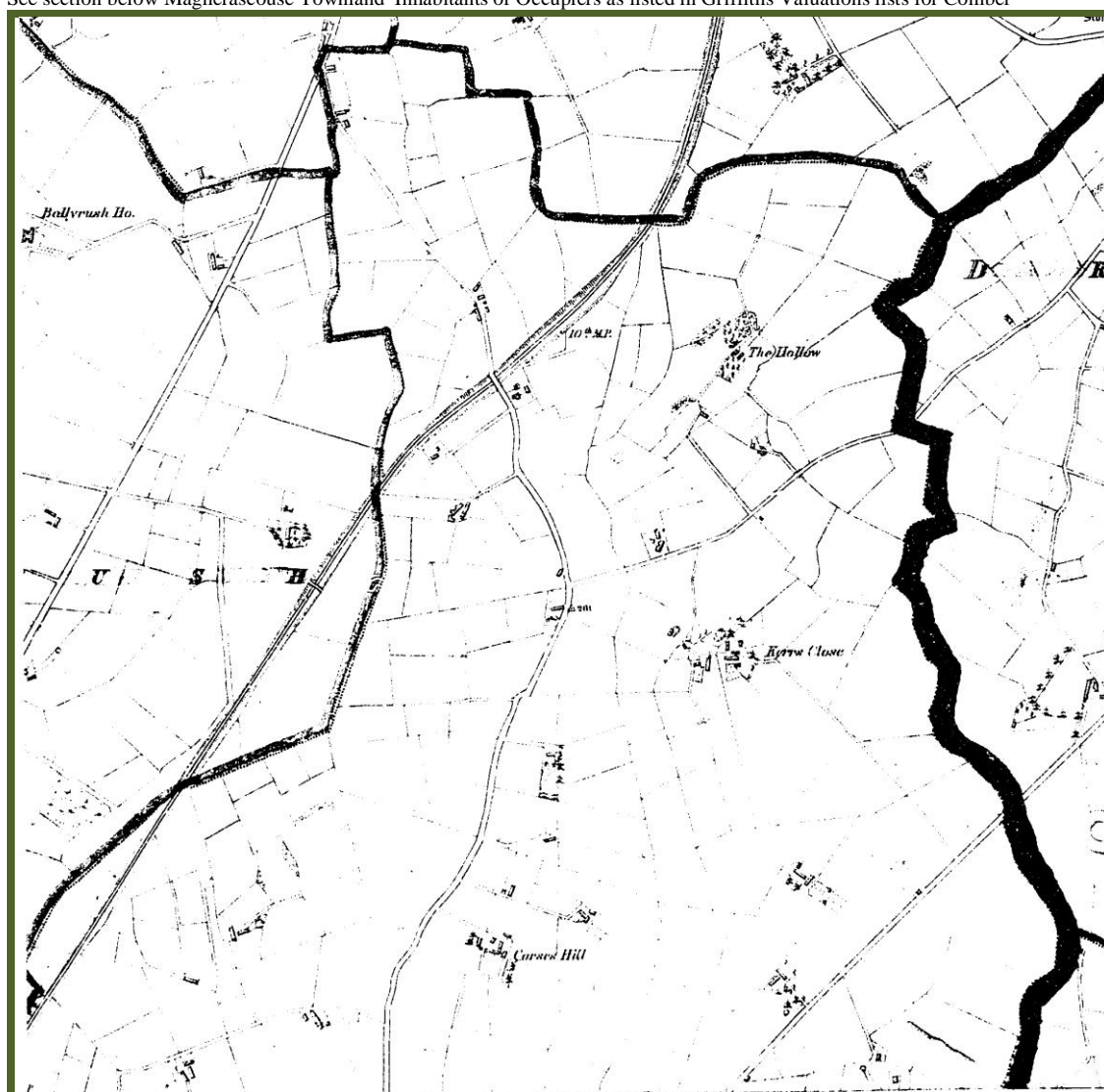
Magherascouse Non-Antiquity J44736460 [Dow 016:056](#) see the Crown © database www.ehsni.gov.uk/built/mbr/monuments_database/mons.asp

Magherascouse Rath J43956453 [Dow 016:007](#) see the Crown © database www.ehsni.gov.uk/built/mbr/monuments_database/mons.asp

Magherascouse Wallace Bridge, The Burn Road, Magherascouse, Comber BT23 5NL Magherascouse ID 11766 HB24/16/033 www.ehsni.gov.uk/buildlist.

Magherascouse Townland Map, pub 1863, scale 6 inches to the mile. OS 1st revision to the 1st series. [with acknowledgment to **The Education and Library Service of the South Eastern Education and Library Board.**] v JPEG . Sorry this is sheet 10 only, and it continues on sheet 15 which is not available to me at the moment

See section below Magherascouse Townland Inhabitants or Occupiers as listed in Griffiths Valuations lists for Comber



Magherascouse Townland Finding Inhabitants or Occupiers as listed in Griffiths Valuations list
Occupiers as listed in the Valuation of Tenements: Union of Newtownards; Magherascouse in Comber Parish- [1863]

The left hand column is the location of the occupier etc on a special 6" inch map. The Griffiths Valuation annotated map
An alphabetical list of these and other entries follows this table

No. and Letters of Reference to Map.	Names.		Description of Tenement.	Area.	Rateable Annual Valuation.		Total Annual Valuation of Rateable Property.		
	Townlands and Occupiers.	Immediate Lessors.			Land.	Buildings.			
								A. R. P.	£ s. d.
MAGHERASCOUSE. (Ord. S. 10 & 16.)									
1 A	a	Lord Dufferin and	Offices and land,	12 1 15	12 10 0	—	61 5 0		
- B		Samuel Kerr, . . .		Claneboye, . . .	34 1 31	32 10 0		1 0 0	
- C		Robert Gannon, . . .		Samuel Kerr, . . .	—	—		0 10 0	
- A a		Robert Elliott, . . .		Same, . . .	—	—		1 10 0	
- b		Eliza Conkey, . . .		Same, . . .	—	—		0 10 0	
- c		Samuel Stewart, . . .		Same, . . .	0 0 24	0 5 0		0 10 0	
- B b		James Gilk, . . .		Same, . . .	0 0 30	0 5 0		0 10 0	
- c		Michael Patton, . . .		Same, . . .	0 0 30	0 5 0		1 0 0	
- d		Jane Bowman, . . .		Same, . . .	—	—		0 10 0	
- e		Margaret Gray, . . .		Same, . . .	—	—		0 10 0	
- f		Jane Gibson, . . .		Same, . . .	0 0 20	0 5 0		0 10 0	
- g		Patrick Crow, . . .		Same, . . .	—	—		0 10 0	
- h		Unoccupied, . . .		Same, . . .	—	—		0 5 0	
- i		James Meddle, . . .		Same, . . .	—	—		0 5 0	
- c a	Andrew Bowman, . . .	Same, . . .	—	—	0 5 0				
- b	Eliza Irwin, . . .	Same, . . .	—	—	0 10 0				
- c	John Scott, . . .	Same, . . .	—	—	0 10 0				
- d	Samuel Douglas (Michl.)	Lord Dufferin and	House, offices, and land,	11 3 25	12 0 0	2 0 0	14 0 0		
2		Claneboye, . . .	Same, . . .	5 0 5	4 5 0	1 0 0	5 5 0		
3		James Freeman, . . .	House, offices, and land,	15 0 10	15 10 0	—	31 10 0		
4 A	}	Samuel Douglas (John),	House, offices, & land,	14 3 35	14 0 0	2 0 0	1 5 0		
- B		Same, . . .		Same, . . .	—	—		—	
- A a	Mary Douglas, . . .	Samuel Douglas (John),	House and office, . . .	—	—	1 5 0	1 5 0		
5 A, B	}	Belfast and County	In fee, . . .	8 3 25	—	—	85 10 0		
- B		Down Railway Co. (Thomas Ward, Sec.),						Railway (main line, 380 lineal perches),	
6 A	}	Lord Dufferin and	Workman's house, } office, and land, }	3 0 20	3 0 0	—	10 0 0		
- B		Claneboye, . . .		Same, . . .	5 2 25	5 10 0		1 10 0	
7		Samuel Murdock, . . .	House, offices, and land,	43 1 35	42 0 0	4 0 0	46 0 0		
8		Robert Gabby, . . .	House, offices, and land,	5 0 35	4 15 0	1 0 0	5 15 0		
9 A	a	John M'Clune, . . .	House, offices, and land,	14 0 30	14 0 0	3 0 0	29 10 0		
- B		Same, . . .		Cottier's house & land,	13 3 0	12 5 0		0 5 0	
- A b	James Bigger, . . .	John M'Clune, . . .	House, . . .	—	—	0 15 0	0 15 0		
- c	Samuel Alexander, . . .	Same, . . .	House, . . .	—	—	0 10 0	0 10 0		
10		William M'Clune, . . .	Lord Dufferin and	House, offices, and land,	11 2 30	10 0 0	2 10 0	12 10 0	
11 A	}	William Morrow, . . .	House, offices, & land,	25 3 5	26 15 0	4 10 0	40 0 0		
- B		Same, . . .		Same, . . .	9 2 10	8 15 0		—	
12		Eliza Morrow, . . .	Ho., offs., forge, & land,	12 3 25	12 10 0	1 10 0	14 0 0		
13		Anne Gibson, . . .	House, offices, and land,	15 2 25	15 10 0	1 15 0	17 5 0		
14		James Carse, . . .	House, offices, and land,	14 1 15	14 10 0	1 15 0	16 5 0		
15		John Gourley, . . .	House, offices, and land,	19 1 25	15 10 0	1 15 0	17 5 0		
16 A	}	John Bowman, sen., . . .	House, offices, & land,	9 3 10	8 15 0	1 0 0	12 10 0		
- B		Same, . . .		Same, . . .	3 2 10	2 15 0		—	
17		Lord Dufferin and	In fee, . . .	1 0 35	1 0 0	—	1 0 0		
18		Claneboye, . . .	Plantation, . . .	—	—	—	—		
19		James Gourley, . . .	Lord Dufferin and	House, offices, and land,	28 1 35	27 10 0	2 10 0	30 0 0	
20 A	}	John Carse, . . .	Same, . . .	House, offices, and land,	28 3 5	28 0 0	3 0 0	31 0 0	
- B		Henry Carse, . . .		Same, . . .	House, offices, & land,	7 0 20	7 0 0	—	30 0 0
- A a	National School-house, (See Exemptions.)	William Morrow, . . .	House, office, & garden,	0 1 0	0 5 0	1 10 0	1 15 0		
- b	Hugh Skilling, . . .	Lord Dufferin and	Claneboye, . . .	House, offices, and land,	10 2 20	10 5 0	3 0 0	13 5 0	
22		Patrick Gibson, . . .	Same, . . .	House, offices, and land,	2 0 15	2 0 0	1 5 0	3 5 0	
23		John Gibson, . . .	Same, . . .	House, offices, and land,	4 1 5	4 0 0	1 0 0	5 0 0	
24		James Haire, . . .	Same, . . .	House, office, and land,	7 0 0	7 5 0	1 0 0	8 5 0	
25 a		Daniel M'Morran, . . .	Same, . . .	House, offices, and land,	23 1 0	22 15 0	2 15 0	25 10 0	
- b	John Lyons, . . .	Daniel M'Morran, . . .	House and garden, . . .	0 0 20	0 5 0	0 15 0	1 0 0		
26 a		James M'Gaughey, . . .	Lord Dufferin and	Claneboye, . . .	House, offices, and land,	46 0 19	43 0 0	3 0 0	46 0 0
- b	William M'Meehan, . . .	James M'Gaughey, . . .	House and garden, . . .	0 0 36	0 5 0	0 10 0	0 15 0		
- c	James M'Meehan, . . .	Same, . . .	House and garden, . . .	0 0 30	0 5 0	0 10 0	0 15 0		
27 a		Robert Kerr, . . .	Lord Dufferin and	Claneboye, . . .	Herd's ho., offs., & land,	7 3 25	8 0 0	1 5 0	9 5 0
28 A	}	William Kerr, . . .	Same, . . .	Land, . . .	6 2 20	7 10 0	—	86 10 0	
- B		Same, . . .		House, offices, and land,	13 3 30	12 15 0	2 5 0		
29 a		William Galloway, . . .	William Kerr, . . .	Caretaker's ho. & land,	14 1 31	13 5 0	0 15 0	1 0 0	
- b	Gilbert M'Kee, . . .	Same, . . .	House and garden, . . .	0 0 32	0 5 0	0 15 0	0 15 0		
- c	John Kerr, . . .	Lord Dufferin and	Claneboye, . . .	House, office, and land,	8 0 0	7 10 0	1 10 0	9 0 0	
31		James Kerr, . . .	Same, . . .	House, offices, and land,	19 1 35	20 0 0	2 0 0	22 0 0	
32 a		John Bowman, jun., . . .	Same, . . .	House, offices, and land,	28 0 0	27 10 0	2 5 0	29 15 0	
- b	John Doherty, . . .	John Bowman, sen., . . .	House, . . .	—	—	0 10 0	0 10 0		
- c	Mary Reid, . . .	Same, . . .	House, . . .	—	—	0 10 0	0 10 0		
- d	George Dixon, . . .	Same, . . .	House, . . .	—	—	1 5 0	1 5 0		
33		Andrew Browne, . . .	Lord Dufferin and	Claneboye, . . .	House, office, and land,	6 3 0	6 15 0	1 0 0	7 15 0

continued

No. and Letters of Reference to Map.	Names.		Description of Tenement.	Area.		Rateable Annual Valuation.		Total Annual Valuation of Rateable Property.
	Townlands and Occupiers.	Immediate Lessors.		Area.		Land.	Buildings.	
				A.	R. P.			
83	Andrew Browne,	Lord Dufferin and Claneboye,	House, office, and land,	6 3 0	6 15 0	1 0 0	7 15 0	
84 A } - B }	Alexander Carse,	Same,	House, offices, & land,	17 1 20	17 10 0	2 10 0	21 5 0	
85 A } - B }	William O'Neill,	Same,	House, offices, & land,	3 0 20	3 5 0	1 10 0		
86 A } - B }	Robert M'Grath,	Same,	House, offices, & land,	3 0 25	2 10 0	—	27 10 0	
87	William M'Morran,	Same,	House, offices, and land,	0 2 15	0 10 0	—		
88	William Meharry,	Same,	House, offices, and land,	25 3 15	25 0 0	2 0 0	16 0 0	
89	James Dunlop,	Same,	House, offices, and land,	14 0 10	14 5 0	1 15 0	22 10 0	
40	William Skilling,	Same,	House, offices, and land,	21 1 35	21 0 0	1 10 0	7 0 0	
41	Adam Simpson,	Same,	House and land,	6 2 0	6 0 0	1 0 0	15 5 0	
42	Henry Boyce,	Same,	House, offices, and land,	13 3 10	13 15 0	1 10 0	9 5 0	
43	Samuel Galloway,	Henry Boyce,	House, offices, and land,	7 2 15	6 15 0	2 10 0	32 0 0	
43	John Kerr,	Lord Dufferin and Claneboye,	House and garden,	32 2 10	29 10 0	2 10 0	1 0 0	
44	Samuel Gibson,	Same,	House, offices, and land,	0 0 25	0 5 0	0 15 0	8 5 0	
45	Elizabeth Gourley,	Same,	House, offices, and land,	8 1 20	7 0 0	1 5 0	8 15 0	
46	Samuel Crawford,	Lord Dufferin and Claneboye,	House, office, and land, Water,	9 0 10	7 10 0	1 5 0	5 10 0	
47	James Kelly,	Same,	House, offices, and land,	5 2 35	4 10 0	1 0 0	—	
48	Robert Murray,	Same,	House, offices, & land,	11 0 0	—	—	13 3 25	
49	Robert Murray,	Same,	House, offices, and land,	13 3 25	12 0 0	1 10 0	9 2 0	
50	Unoccupied,	Robert Murray,	House,	9 2 0	7 10 0	1 5 0	20 2 10	
49 a } - b }	William Murray,	Same,	House,	18 0 30	18 10 0	3 10 0	16 10 0	
51	James Murray,	Lord Dufferin and Claneboye,	House,	—	—	0 15 0	18 10 0	
52	Henry Boyce,	Same,	House, offices, and land,	—	—	0 10 0	27 2 20	
53	Alexander Dunlop,	Same,	House, offices, and land,	27 2 20	19 0 0	2 0 0	7 0 35	
54	James Boyce,	Same,	House, offices, and land,	5 15 0	5 15 0	1 0 0	4 3 5	
55	Mary M'Grath,	Same,	House, offices, and land,	4 3 5	3 10 0	0 15 0	9 0 15	
56	John Wallace,	Same,	House and land,	9 0 15	7 15 0	1 0 0	6 3 10	
			House, offices, and land,	8 0 25	6 5 0	1 0 0	8 0 25	
57	Robert Wallace,	Lord Dufferin and Claneboye,	House, offices, and land,	20 2 10	19 15 0	1 5 0	20 2 10	
- b	Robert Hawthorn,	Same,	House,	—	—	0 15 0	—	
58 A } - B }	Robert Townley,	Same,	House, offices, & land,	2 0 15	1 15 0	1 15 0	10 2 0	
59	Thomas Robinson,	Robert Townley,	House, offices, and land,	10 2 0	7 0 0	1 0 0	0 0 20	
- b	Sarah Magee,	Lord Dufferin and Claneboye,	House and land,	6 3 30	4 15 0	0 15 0	6 3 30	
60 A } - B }	Lord Dufferin and Claneboye,	In fee,	Bog.,	84 1 25	1 0 0	—	7 1 20	
			Bog.,	—	—	—	—	
			Turbary,	—	—	—	—	
61	George Bennett,	Lord Dufferin and Claneboye,	House, office, and land,	5 0 25	4 0 0	1 0 0	5 0 25	
62	John Thompson,	Same,	House, office, and land,	8 0 10	6 0 0	1 5 0	8 0 10	
63	William Wallace,	Same,	House, offices, and land,	37 3 0	30 10 0	1 10 0	9 3 0	
64	Patrick Catherwood,	Same,	House, offices, and land,	9 3 0	7 15 0	0 15 0	—	
- b	John M'Ginley,	Patrick Catherwood,	House,	—	—	0 10 0	—	
- c	Alexander M'Milling,	Same,	House,	—	—	0 5 0	—	
65	Grace Smith,	Lord Dufferin and Claneboye,	House, offices, and land,	10 2 20	8 10 0	2 0 0	10 2 20	
66 A } - B }	John M'Gaughey,	Same,	House, offices, and land,	21 2 10	15 0 0	3 0 0	21 0 30	
	James Murray,	John M'Gaughey,	Workman sho., offs. & l.d.	0 2 0	0 5 0	0 15 0	0 2 0	
67	Edward and David	Lord Dufferin and Claneboye,	House and garden,	9 2 10	8 5 0	2 15 0	6 1 10	
68	M'Gannon,	Same,	House, offices, & land,	6 1 10	4 5 0	—	13 2 5	
69	Adam Simpson,	Same,	House, offices, and land,	20 1 20	13 10 0	1 15 0	20 1 20	
70	James Gibson,	Same,	House, offices, and land,	—	—	0 15 0	—	
- a } - B }	Denis M'Quoid,	Same,	House and sm. garden,	6 0 5	2 10 0	1 0 0	6 0 5	
71	Richard Burns,	Same,	House, offices, & land,	1 2 20	0 10 0	—	1 2 20	
72	John Boyce,	Same,	House, offices, and land,	25 3 15	11 15 0	1 10 0	25 3 15	
- a }	Mabel Burns,	John Boyce,	House and garden,	0 0 20	0 5 0	0 5 0	—	
73	Samuel Clarke,	Lord Dufferin and Claneboye,	House, offices, and land,	15 1 25	11 0 0	1 10 0	15 1 25	
74	Hans Clarke,	Same,	House, offices, and land,	12 3 30	8 10 0	1 0 0	12 3 30	
75	Henry Bowman,	Same,	House, offices, and land,	5 3 24	4 0 0	1 10 0	5 3 24	
Total of Rateable Property, . . .				1284 2 9	1034 15 0	145 0 0	1305 5 0	
EXEMPTIONS:								
20 A	a	Lord Dufferin and Claneboye,	National School-house,	—	—	6 0 0	—	
Total, including Exemptions,				1284 2 9	1034 15 0	151 0 0	1311 5 0	

Magherascouse Townland The Alphabetical list Inhabitants or Occupiers, excluding censuses.

Magherascouse, Alexander, Samuel, **Magherascouse**, Householder in Griffiths Valuation ~1863 several websites have details

Magherascouse, Bennett, George, **Magherascouse**, Householder in Griffiths Valuation ~1863 several websites have details

Magherascouse Bennett Mary **Magherascouse** Down: North Ballygowan Orange Hall & Church Ulster Covenant 1912 in

www.proni.gov.uk

Magherascouse Bennett Rachel **Magherascouse** Down: North Ballygowan Orange Hall & Church Ulster Covenant 1912 in

www.proni.gov.uk

Magherascouse, Bigger, James, **Magherascouse**, Householder in Griffiths Valuation ~1863 several websites have details

Magherascouse, Bowman, Andrew, **Magherascouse**, Householder in Griffiths Valuation ~1863 several websites have details

Magherascouse, Gannon, David, **Magherascouse**, Householder in Griffiths Valuation ~1863 several websites have details
Magherascouse, Gannon, Robert, **Magherascouse**, Householder in Griffiths Valuation ~1863 several websites have details
Magherascouse, Gibson, Anne, **Magherascouse**, Householder in Griffiths Valuation ~1863 several websites have details
Magherascouse, Gibson, James, **Magherascouse**, Householder in Griffiths Valuation ~1863 several websites have details
Magherascouse, Gibson, Jane, **Magherascouse**, Householder in Griffiths Valuation ~1863 several websites have details
Magherascouse, Gibson, John, **Magherascouse**, Householder in Griffiths Valuation ~1863 several websites have details
Magherascouse Gibson Mary Agnes Morrow Magherascouse Down: North Ballygowan Orange Hall & Church Ulster Covenant 1912 in www.proni.gov.uk
Magherascouse, Gibson, Patrick, **Magherascouse**, Householder in Griffiths Valuation ~1863 several websites have details
Magherascouse, Gibson, Samuel, **Magherascouse**, Householder in Griffiths Valuation ~1863 several websites have details
Magherascouse Gibson Sarah Magherascouse Down: North Ballygowan Orange Hall & Church Ulster Covenant 1912 in www.proni.gov.uk
Magherascouse, Gilk, James, **Magherascouse**, Householder in Griffiths Valuation ~1863 several websites have details
Magherascouse, Gillespie, Hugh, **Magherascouse**, D/654/A3/1B, Freeholder in www.proni.gov.uk
Magherascouse Gourley Agnes Jane Magherascouse Down: North Ballygowan Orange Hall & Church Ulster Covenant 1912 in www.proni.gov.uk
Magherascouse, Gourley, Elizabeth, **Magherascouse**, Householder in Griffiths Valuation ~1863 several websites have details
Magherascouse, Gourley, James, **Magherascouse**, Householder in Griffiths Valuation ~1863 several websites have details
Magherascouse Gourley James Magherascouse Down: North Ballygowan Orange Hall & Church Ulster Covenant 1912 in www.proni.gov.uk
Magherascouse, Gourley, John, **Magherascouse**, Householder in Griffiths Valuation ~1863 several websites have details
Magherascouse, Gourley, Joseph, **Magherascouse**, D/654/A3/1B, Freeholder in www.proni.gov.uk
Magherascouse, Gray, Margaret, **Magherascouse**, Householder in Griffiths Valuation ~1863 several websites have details
Magherascouse Haire James Magherascouse Down: North Ballygowan Orange Hall & Church Ulster Covenant 1912 in www.proni.gov.uk
Magherascouse, Haire, James, **Magherascouse**, Householder in Griffiths Valuation ~1863 several websites have details
Magherascouse Haire Joseph Magherascouse Down: North Ballygowan Orange Hall & Church Ulster Covenant 1912 in www.proni.gov.uk
Magherascouse Haire Lizzie Magherascouse Down: North Ballygowan Orange Hall & Church Ulster Covenant 1912 in www.proni.gov.uk
Magherascouse, Haire, Robert, **Magherascouse**, Householder in Griffiths Valuation ~1863 several websites have details
Magherascouse Haise Mrs Magherascouse Down: North Ballygowan Orange Hall & Church Ulster Covenant 1912 in www.proni.gov.uk
Magherascouse, Hawthorn, Robert, **Magherascouse**, Householder in Griffiths Valuation ~1863 several websites have details
Magherascouse, Irwin, Eliza, **Magherascouse**, Householder in Griffiths Valuation ~1863 several websites have details
Magherascouse, Kelly, James, **Magherascouse**, Householder in Griffiths Valuation ~1863 several websites have details
Magherascouse Kerr Alice M Magherascouse Down: North Ballygowan Orange Hall & Church Ulster Covenant 1912 in www.proni.gov.uk
Magherascouse Kerr Annie Magherascouse Down: North Ballygowan Orange Hall & Church Ulster Covenant 1912 in www.proni.gov.uk
Magherascouse Kerr Flora Magherascouse Down: North Ballygowan Orange Hall & Church Ulster Covenant 1912 in www.proni.gov.uk
Magherascouse, Kerr, James, **Magherascouse**, Householder in Griffiths Valuation ~1863 several websites have details
Magherascouse, Kerr, John, **Magherascouse**, Householder in Griffiths Valuation ~1863 several websites have details
Magherascouse Kerr John Magherascouse Down: North Ballygowan Orange Hall & Church Ulster Covenant 1912 in www.proni.gov.uk
Magherascouse Kerr Mary J Magherascouse Down: North Ballygowan Orange Hall & Church Ulster Covenant 1912 in www.proni.gov.uk
Magherascouse, Kerr, Robert, **Magherascouse**, Householder in Griffiths Valuation ~1863 several websites have details
Magherascouse, Kerr, Samuel, **Magherascouse**, Householder in Griffiths Valuation ~1863 several websites have details
Magherascouse Kerr Samuel Magherascouse Down: North Ballygowan Orange Hall & Church Ulster Covenant 1912 in www.proni.gov.uk
Magherascouse Kerr Thomas Magherascouse Down: North Ballygowan Orange Hall & Church Ulster Covenant 1912 in www.proni.gov.uk
Magherascouse, Kerr, William, **Magherascouse**, Householder in Griffiths Valuation ~1863 several websites have details
Magherascouse Kerr William James Magherascouse Down: North Ballygowan Orange Hall Ulster Covenant 1912 in www.proni.gov.uk
Magherascouse Lowry Mary Magherascouse Down: North Comber The Square and Houses Ulster Covenant 1912 in www.proni.gov.uk
Magherascouse, Lyons, John, **Magherascouse**, Householder in Griffiths Valuation ~1863 several websites have details
Magherascouse, Magee, Sarah, **Magherascouse**, Householder in Griffiths Valuation ~1863 several websites have details
Magherascouse Massey H Magherascouse Down: North Ballygowan Orange Hall & Church Ulster Covenant 1912 in www.proni.gov.uk
Magherascouse, Mc Clune, John, **Magherascouse**, Householder in Griffiths Valuation ~1863 several websites have details
Magherascouse, Mc Clune, William, **Magherascouse**, Householder in Griffiths Valuation ~1863 several websites have details
Magherascouse, Mc Gannon, Edward, **Magherascouse**, Householder in Griffiths Valuation ~1863 several websites have details
Magherascouse, Mc Gaughey, James, **Magherascouse**, Householder in Griffiths Valuation ~1863 several websites have details
Magherascouse, Mc Gaughey, John, **Magherascouse**, Householder in Griffiths Valuation ~1863 several websites have details
Magherascouse, Mc Ginley, John, **Magherascouse**, Householder in Griffiths Valuation ~1863 several websites have details
Magherascouse, Mc Grath, Mary, **Magherascouse**, Householder in Griffiths Valuation ~1863 several websites have details
Magherascouse, Mc Grath, Robert, **Magherascouse**, Householder in Griffiths Valuation ~1863 several websites have details
Magherascouse, Mc Kee, Gilbert, **Magherascouse**, Householder in Griffiths Valuation ~1863 several websites have details
Magherascouse, Mc Meehan, James, **Magherascouse**, Householder in Griffiths Valuation ~1863 several websites have details
Magherascouse, Mc Meehan, William, **Magherascouse**, Householder in Griffiths Valuation ~1863 several websites have details
Magherascouse, Mc Milling, Alexander, **Magherascouse**, Householder in Griffiths Valuation ~1863 several websites have details
Magherascouse, Mc Morran, Daniel, **Magherascouse**, Householder in Griffiths Valuation ~1863 several websites have details
Magherascouse, Mc Morran, William, **Magherascouse**, Householder in Griffiths Valuation ~1863 several websites have details
Magherascouse McMurray Alice Magherascouse Down: North Comber The Square and Houses Ulster Covenant 1912 in www.proni.gov.uk

Magherascouse, Mc Quoid, Denis, **Magherascouse**, Householder in Griffiths Valuation ~1863 several websites have details
Magherascouse, Meddle, James, **Magherascouse**, Householder in Griffiths Valuation ~1863 several websites have details
Magherascouse, Megraw Martha Magherascouse Down: North Ballygowan Orange Hall & Church **Ulster Covenant 1912** in www.proni.gov.uk
Magherascouse, Meharry, William, **Magherascouse**, Householder in Griffiths Valuation ~1863 several websites have details
Magherascouse, Morrow Alice Magherascouse Down: North Ballygowan Orange Hall & Church **Ulster Covenant 1912** in www.proni.gov.uk
Magherascouse, Morrow, Eliza, **Magherascouse**, Householder in Griffiths Valuation ~1863 several websites have details
Magherascouse, Morrow Eliza J Magherascouse Down: North Ballygowan Orange Hall & Church **Ulster Covenant 1912** in www.proni.gov.uk
Magherascouse, Morrow James Magherascouse Down: North Ballygowan Orange Hall **Ulster Covenant 1912** in www.proni.gov.uk
Magherascouse, Morrow Samuel Magherascouse Down: North Ballygowan Orange Hall **Ulster Covenant 1912** in www.proni.gov.uk
Magherascouse, Morrow, William, **Magherascouse**, Householder in Griffiths Valuation ~1863 several websites have details
Magherascouse, Murdock, Samuel, **Magherascouse**, Householder in Griffiths Valuation ~1863 several websites have details
Magherascouse, Murray Bella Magherascouse Down: North Ballygowan Orange Hall & Church **Ulster Covenant 1912** in www.proni.gov.uk
Magherascouse, Murray, James, **Magherascouse**, Householder in Griffiths Valuation ~1863 several websites have details
Magherascouse, Murray John Magherascouse Down: North Ballygowan Orange Hall & Church **Ulster Covenant 1912** in www.proni.gov.uk
Magherascouse, Murray Mary Magherascouse Down: North Ballygowan Orange Hall & Church **Ulster Covenant 1912** in www.proni.gov.uk
Magherascouse, Murray, Robert, **Magherascouse**, Householder in Griffiths Valuation ~1863 several websites have details
Magherascouse, Murray, William, **Magherascouse**, Householder in Griffiths Valuation ~1863 several websites have details
Magherascouse, Nesbit, Robert, **Magherascouse**, D/654/A3/1B, Freeholder in www.proni.gov.uk
Magherascouse, Nesbitt, Robert, **Magherascouse**, D/654/A3/1B, Freeholder in www.proni.gov.uk
Magherascouse, O'Neill, William, **Magherascouse**, Householder in Griffiths Valuation ~1863 several websites have details
Magherascouse, Patton, Michael, **Magherascouse**, Householder in Griffiths Valuation ~1863 several websites have details
Magherascouse, Presho Agness Magherascouse Down: North Ballygowan Orange Hall & Church **Ulster Covenant 1912** in www.proni.gov.uk
Magherascouse, Presho John Magherascouse Down: North Ballygowan Orange Hall **Ulster Covenant 1912** in www.proni.gov.uk
Magherascouse, Presho Thomas Magherascouse Down: North Ballygowan Orange Hall **Ulster Covenant 1912** in www.proni.gov.uk
Magherascouse, Presho Thomas Magherascouse Down: North Ballygowan Orange Hall **Ulster Covenant 1912** in www.proni.gov.uk
Magherascouse, Presho William John Magherascouse Down: North Ballygowan Orange Hall **Ulster Covenant 1912** in www.proni.gov.uk
Magherascouse, Pritchard Sarah Magherascouse Down: North Ballygowan Orange Hall & Church **Ulster Covenant 1912** in www.proni.gov.uk
Magherascouse, Reese Ann Magherascouse Down: North Ballygowan Orange Hall & Church **Ulster Covenant 1912** in www.proni.gov.uk
Magherascouse, Reid, Mary, **Magherascouse**, Householder in Griffiths Valuation ~1863 several websites have details
Magherascouse, Robinson, Thomas, **Magherascouse**, Householder in Griffiths Valuation ~1863 several websites have details
Magherascouse, Scott, John, **Magherascouse**, Householder in Griffiths Valuation ~1863 several websites have details
Magherascouse, Simpson, Adam, **Magherascouse**, Householder in Griffiths Valuation ~1863 several websites have details
Magherascouse, Simpson Adam Magherascouse Down: North Ballygowan Orange Hall **Ulster Covenant 1912** in www.proni.gov.uk
Magherascouse, Simpson Ellen Magherascouse Down: North Ballygowan Orange Hall & Church **Ulster Covenant 1912** in www.proni.gov.uk
Magherascouse, Simpson John Magherascouse Down: North Ballygowan Orange Hall **Ulster Covenant 1912** in www.proni.gov.uk
Magherascouse, Skilling, Hugh, **Magherascouse**, Householder in Griffiths Valuation ~1863 several websites have details
Magherascouse, Skilling, William, **Magherascouse**, Householder in Griffiths Valuation ~1863 several websites have details
Magherascouse, Smith, Grace, **Magherascouse**, Householder in Griffiths Valuation ~1863 several websites have details
Magherascouse, Stewart, Samuel, **Magherascouse**, Householder in Griffiths Valuation ~1863 several websites have details
Magherascouse, Thompson, John, **Magherascouse**, Householder in Griffiths Valuation ~1863 several websites have details
Magherascouse, Thompson Jane Magherascouse Down: North Ballygowan Orange Hall & Church **Ulster Covenant 1912** in www.proni.gov.uk
Magherascouse, Thompson Sarah Magherascouse Down: North Ballygowan Orange Hall & Church **Ulster Covenant 1912** in www.proni.gov.uk
Magherascouse, Townley James Magherascouse Down: North Ballygowan Orange Hall **Ulster Covenant 1912** in www.proni.gov.uk
Magherascouse, Townley James Magherascouse Down: North Ballygowan Orange Hall & Church **Ulster Covenant 1912** in www.proni.gov.uk
Magherascouse, Townley William Magherascouse Down: North Ballygowan Orange Hall & Church **Ulster Covenant 1912** in www.proni.gov.uk
Magherascouse, Townley, Robert, **Magherascouse**, Householder in Griffiths Valuation ~1863 several websites have details
Magherascouse, Wallace, Alexander, **Magherascouse**, D/654/A3/1B, Freeholder in www.proni.gov.uk
Magherascouse, Wallace, John, **Magherascouse**, Householder in Griffiths Valuation ~1863 several websites have details
Magherascouse, Wallace, Robert, **Magherascouse**, Householder in Griffiths Valuation ~1863 several websites have details
Magherascouse, Wallace, William, **Magherascouse**, Householder in Griffiths Valuation ~1863 several websites have details

Magheree, Comber, in UC listings. Identified by DR as Uraghermore Andrews-Eva-Down: North-, Comber-Square (The), **Ulster Covenant 1912** in www.proni.gov.uk

Maghmoth, Comber in UC listings. Identified by DR as Uraghermore

Magill Agnes **Ballykeel** Down: North Moneyreagh Moneyrea Orange Hall **Ulster Covenant 1912** in www.proni.gov.uk

Magill, Elizabeth, Miss. Comber Wife of John Abernethy; Mother of John B. 1868 CR,

freepages.genealogy.rootsweb.ancestry.com/~rosdavies/

Magill, John, **Moneyreagh** Householder in Griffiths Valuation ~1863 several websites have details

Magilton, Hugh, Comber Husband of Sarah Jane West; Father of Mary Elenor B. 27 Feb 1869 CR,

freepages.genealogy.rootsweb.ancestry.com/~rosdavies/

Magilton, James, Comber Husband of Mary Jane Mccaw; Father of James B. 26 Nov 1870 CR . ,
freepages.genealogy.rootsweb.ancestry.com/~rosdavies/

Maginn, Jane, **Killinchy Street** Comber, Down: North, Comber, **Square (The)**, Ulster Covenant 1912 in www.proni.gov.uk
Maginn, M, Dyer, **Killinchy Street**, Inhabitants Street Directory Extract in OS Comber 1900 Sheet 37, www.alangodfreymaps.co.uk
Maginn, M., dress maker, Killinchy Street , **Killinchy Street, Comber**, Comber **1907** street directory see www.lennonwylie.co.uk
Maginn, M., dyer, **Killinchy Street, Comber**, , in Traders etc section, . , **Killinchy Street, Comber**, , Comber **1880** street directory see www.lennonwylie.co.uk

Magowan, Andrew James, **10 Brownlow Street** Comber, Down: North, Comber, Reading Room, Ulster Covenant 1912 in
www.proni.gov.uk

Magowan, Mrs, **10 Brownlow Street** Comber, Down: North, Comber, Orange Hall, Ulster Covenant 1912 in www.proni.gov.uk

Magowan James A **Lisleen** Down: North Moneyreagh Moneyrea Orange Hall Ulster Covenant 1912 in www.proni.gov.uk

Magowan James **Crossnacreevy** D/654/A3/1S **Freeholders** in www.proni.gov.uk

Magowan Margaret A **Lisleen** Down: North Moneyreagh Moneyrea Orange Hall Ulster Covenant 1912 in www.proni.gov.uk

Magowan Mary Eleanor **Lisleen** Down: North Moneyreagh Moneyrea Orange Hall Ulster Covenant 1912 in www.proni.gov.uk

Magowan Sara **Lisleen** Down: North Moneyreagh Moneyrea Orange Hall Ulster Covenant 1912 in www.proni.gov.uk

Magowan Sarah Jane **Crossnacreevy** Down: North Moneyreagh Moneyrea Orange Hall Ulster Covenant 1912 in www.proni.gov.uk

Magowan William **Crossnacreevy** D/654/A3/1N **Freeholders** in www.proni.gov.uk

Magowan William **Crossnacreevy** D/654/A3/1S **Freeholders** in www.proni.gov.uk

Magown, David, **Ballymagaughey** Householder in Griffiths Valuation ~1863 several websites have details

Magown, Elizabeth, **Ballymagaughey** Householder in Griffiths Valuation ~1863 several websites have details

Magown James **Crossnacreevy** D/654/A3/1N **Freeholders** in www.proni.gov.uk

Maguire, J, Mr. Comber Served In 1st World War 1914, 1918; Named On War Memorial,
freepages.genealogy.rootsweb.ancestry.com/~rosdavies/

Mahaffy, Joseph, **Ballystockart**, D/654/A3/1B, Freeholder in www.proni.gov.uk

Mahaffy, Samuel, **Clontonecally**, D/654/A3/1S Freeholder in www.proni.gov.uk

Mahoney, Sue Consumer guide to toys Author: Mahoney, Sue : 1999 **Has apparent Comber connection** Note JG nothing found

Maid A Maid Going to Comber aka **A Maid went to Comber** aka **Next Market Day** see entry 'Maid of Comber(A)'

Maid A Maid went to Comber see entry 'Maid of Comber(A)'

Maid of Comber(A) Fiona Blackburn's lyric Next market day starts A maid goin'to Comber see www.lyrics007.com/

Maid of Comber(A) The Tinsmith Gang recording "We are everywhere" has 'Next Market Day' see www.tinsmith.net/

Maid Went To Comber [A] information from <http://www.ibiblio.org/folkindex/m01.htm#Maigotoc.Versions> listed are:- Gibson, Bob. *offbeat Folksongs*, Riverside RLP 12-802, LP (1956), cut#b.08 (Maid Went to Dublin) ; Holland, Lori. *Irish Folk Songs for Women*, Folkways FG 3518, LP (1958), cut#b.01 (Next Market Day) ; Holland, Lori. Asch, Moses (ed.) / *124 Folk Songs as Sung and Recorded on Folkways Reco*, Robbins Music, Fol (1965), p 86 (Next Market Day); Kines, Tom. of Maids and Mistresses, Elektra EKL 137, LP (1957), cut#A.06; McPeake Family. *McPeake Family of Belfast*, Prestige International INT 13018, LP (196?/?), cut# 6; McPeake Family. *Raim, Ethel and Josh Duncan* (eds.) / Grass Roots Harmony, Oak, Sof (1968), p.12.

Maid Went To Comber [A] recorded by The Lonely Stranded Band £12.95 (inc. VAT) Music & Media » Cds » Irish » Groups And Bands » Product Details ""A first-class debut album."" Description: Release Date: 1/1/96 Publisher: Clo Iar Chonnachta. Track Listing include *A Maid Went To Comber (2.43)* : CD Supplier: Scotweb Music

Main Street, Jervis, George, spirit dealer, Main Street, , in Traders etc section, . , Main Street, Comber **1880** street directory see
www.lennonwylie.co.uk

Maines, Margaret, Miss. Comber Wife of Samuel Mckeag; Mother of Mary B. 1866 CR,
freepages.genealogy.rootsweb.ancestry.com/~rosdavies/

Mairs, David, Comber, Down: North, Comber, **Square (The)**, Ulster Covenant 1912 in www.proni.gov.uk

Maitland, Charlotte, **Railway Street** Comber, Down: North, Comber, 1st Presbyterian Church, Ulster Covenant 1912 in
www.proni.gov.uk

Maitland, David John, Comber, Down: North, Comber, **Square (The)**, Ulster Covenant 1912 in www.proni.gov.uk

Maitland, Ellen M, **Mill Street** Comber, Down: North, Comber, 1st Presbyterian Church, Ulster Covenant 1912 in
www.proni.gov.uk

Maitland, James, **Cattogs**, D/654/A3/1N, Freeholder in www.proni.gov.uk

Maitland, James, **Cattogs**, D/654/A3/1S, Freeholder in www.proni.gov.uk

Maitland, James, **Cattogs**, D/654/A3/1S, Freeholder in www.proni.gov.uk

Maitland, James, Comber Registered as a freehold farmer in **Cattogs** In 1817 & 1824, Leased From James Adair FR . ,

freepages.genealogy.rootsweb.ancestry.com/~rosdavies/

Maitland, James, Comber Registered as a freehold farmer in **Cattogs** In 1824, Leased From Marquis Vane Londonderry FR,

freepages.genealogy.rootsweb.ancestry.com/~rosdavies/

Maitland, S, Mr. Comber Served In 1st World War 1914, 1918; Named On Monument **Photo** Available . ,

freepages.genealogy.rootsweb.ancestry.com/~rosdavies/

Maitland, Samuel, **Railway Street** Comber, Down: North, Comber, Orange Hall, Ulster Covenant 1912 in www.proni.gov.uk

Maitland, Sarah, **Railway Street** Comber, Down: North, Comber, Orange Hall, Ulster Covenant 1912 in www.proni.gov.uk

Maitland, William, **Cattogs**, D/654/A3/1S, Freeholder in www.proni.gov.uk

Maitland, William, Comber Registered as a freehold farmer in **Cattogs** In 1824, Leased From Robert Maitland FR,

freepages.genealogy.rootsweb.ancestry.com/~rosdavies/

Major-General Sir Robert Rollo Gillespie KCB News-letter 18 Jan 1839 p.1 with acknowledgment to **The Education and Library Service of the South Eastern Education and Library Board.**

Majoury, James, Mr. Comber Brother of Mrs. Moorehead of Carrickmannon; School Master At **Magherascouse** From 1834; Brought about the building of Presbyterian Church At **Ballygowan**; D. 1841, Buried Rademon Msch P1, 9, 13, 14, freepages.genealogy.rootsweb.ancestry.com/~rosdavies/

Make mine mink. Co. Down man has unique industry (Mink farm) with acknowledgment to **The Education and Library Service of the South Eastern Education and Library Board.**

Malcolm, John - listed as one of the 64 subscribers to Comber Farming Society 1818/9 No. 32

Malcom, James, **Ballyrickard**, D/654/A3/1B, Freeholder in www.proni.gov.uk

Malcom, John, **Ballyrickard**, D/654/A3/1B, Freeholder in www.proni.gov.uk

Malcom, John, **Ballyrickard**, D/654/A3/1N, Freeholder in www.proni.gov.uk

Malcom, Margaret, Miss. Comber of Ballyrichard; B. 8 May 1762; Married William Orr Abt. 1788; Mother of James B. 788 & William B. 1790 & Robert B. 1792 & Malcom B. 1794 & John B. 1796; Died. 9 Jan 1861 At **Ballybeen** RAJ G7, freepages.genealogy.rootsweb.ancestry.com/~rosdavies/

Malcom, William, **Ballyrickard**, D/654/A3/1B, Freeholder in www.proni.gov.uk

Malcomson John **Crossnacreevy** DOW/5/3/2 Freeholders in www.proni.gov.uk

Malleor, John, **Granshaw**, D/654/A3/1B, Freeholder in www.proni.gov.uk

Mallon, John, **Tullygarvan** Householder in Griffiths Valuation ~1863 several websites have details

Mallory, I P. & McNeill, T E. *The Archaeology of Ulster* (Belfast, 1991) from Len Ball & Desmond Rainey's 'A Taste..'

Manning, Charles Campbell, The Rectory Comber, Down: North, Comber, Orange Hall, Ulster Covenant 1912 in www.proni.gov.uk

Manning, Rev. Charles Campbell Comber rector of Church of Ireland 1911-1918 ; volunteered & served in 1st World War TOOC p86; War Memorial ??

Manning, Dillianna Mary Violet, The Rectory Comber, Down: North, Comber, Orange Hall, Ulster Covenant 1912 in www.proni.gov.uk

Manse [The]

1st Comber Presbyterian congregation Note from DR - Manse is in High Street, on the opposite side of the road to the church. The present manse is modern, dating from 1957. The old one was demolished. Dr T S Graham was minister of 1st Comber 1888-1916. I don't know who Catherine Lappin and S Orr were.

Manse [The], Comber, Graham, Rev. Dr., The Manse, 1st Comber Presbyterian congregation , Comber **1907** street directory see www.lennonwylie.co.uk

Manse [The], Comber, Graham-Adeline-Down: North-, Comber-1st Presbyterian Church Ulster Covenant 1912 in www.proni.gov.uk

Manse [The], Comber, Graham-Donald S-Down: North-, Comber-1st Presbyterian Church Ulster Covenant 1912 in www.proni.gov.uk

Manse [The], Comber, Graham-Jeannie Alister-Down: North-, Comber-1st Presbyterian Church Ulster Covenant 1912 in www.proni.gov.uk

Manse [The], Comber, Graham-Jessie-Down: North-, Comber-1st Presbyterian Church Ulster Covenant 1912 in www.proni.gov.uk

Manse [The], Comber, Graham-Llewellyn D I-Down: North-, Comber-1st Presbyterian Church Ulster Covenant 1912 in www.proni.gov.uk

Manse [The], Comber, Graham-Louise-Down: North-, Comber-1st Presbyterian Church Ulster Covenant 1912 in www.proni.gov.uk

Manse [The], Comber, Graham-Maggie-Down: North-, Comber-1st Presbyterian Church Ulster Covenant 1912 in www.proni.gov.uk

Manse [The], Comber, Graham-Samuel-Down: North-, Comber-**Square (The)**, Ulster Covenant 1912 in www.proni.gov.uk

Manse [The], Comber, Graham-Sanders-Down: North-, Comber-**Square (The)**, Ulster Covenant 1912 in www.proni.gov.uk

Manse [The], Comber, Lappin-Catherine-Down: North-, Comber-1st Presbyterian Church Ulster Covenant 1912 in www.proni.gov.uk

Manse [The], Comber, Orr-S-England: London-Westminster-Westminster Ulster Covenant 1912 in www.proni.gov.uk

2nd Presbyterian Church Killinchy Street

Manse [The], **2nd Presbyterian Church** Killinchy Street Comber BT23 5AP ID 12646 HB24/15/022 B Rectories/ Manses etc see the Crown © database www.ehsni.gov.uk/buildlist.

Manse [The], Comber, Semple, Rev. R. J., M.A., **The Manse, Killinchy Street** Comber **1907** street directory see www.lennonwylie.co.uk

Manse [The], Comber, Taylor, Rev. David A., The Manse, **Killinchy Street, Comber**, , in Clergy and Gentry section The Manse, Comber **1880** street directory see www.lennonwylie.co.uk

Non-subscribing Presbyterian Church 15 Windmill Hill

Manse [The], Non-subscribing Presbyterian Church 15 Windmill Hill Comber Newtownards BT23 5WH ID 6648 HB24/15/034 C Rectories/ Manses etc see the Crown © database www.ehsni.gov.uk/buildlist.

Manse [The], Comber, Dunkerly, Rev. Thomas, The Manse, **Mill Street**, , in Clergy and Gentry section, , The Manse, Comber **1880** street directory see www.lennonwylie.co.uk Note from DR - the Non-Subscribing Church Manse, erected 1859 beside the church. Thomas Dunkerly was minister 1879-1915. Windmill Hill would probably be the more accurate address.

Maps freepages.genealogy.rootsweb.ancestry.com/~rosdavies/ **Ordnance Survey Maps of 1836 For Comber.** Email Me If You'd Like A Copy.jimasking for this today 28 may 2008

Marcus Ward and Company see **Diane Gracey**, and see **Ervine, St. John** Craigavon, Ulsterman Mark, John, **Ballywilliam**, T/761/20, Freeholder in www.proni.gov.uk

Market Next **Market Day** the folksong lyric see entry 'Maid of Comber(A)'

Market Street, Comber, see Comber **Market Street**

Marlemont freepages.genealogy.rootsweb.ancestry.com/~rosdavies/ Map Reference **Tullynakill** 21: 48/65 **Farm**; In Lisbarnet Townlands 4km SSE of Comber; **relevance**

Marsh Bridge, near Killinchy Road, Comber, BT23 5AP ID 2334 HB24/15/026 Bridge see the Crown © database www.ehsni.gov.uk/buildlist.

Marshal, Hugh, **Ballystockart**, DOW/5/3/1, Freeholder in www.proni.gov.uk
Marshal, Thomas, **Ballymalady**, D/654/A3/1B, Freeholder in www.proni.gov.uk
Marshal, Thomas, **Ballystockart**, DOW/5/3/1, Freeholder in www.proni.gov.uk

Marshall, A. Mr. Comber Served In 1st World War 1914, 1918; Named On Monument **Photo** Available, freepages.genealogy.rootsweb.ancestry.com/~rosdavies/

Marshall, Agnes V, Comber, Down: North, Comber, **Square (The)**, Ulster Covenant 1912 in www.proni.gov.uk
Marshall, Alexander, **Glen Road** Comber, Down: North, Comber, **Square (The)**, Ulster Covenant 1912 in www.proni.gov.uk
Marshall, Anna, Comber, Down: North, Comber, 1st Presbyterian Church, Ulster Covenant 1912 in www.proni.gov.uk
Marshall, Catherine S, Comber, Down: North, Comber, **Square (The)**, Ulster Covenant 1912 in www.proni.gov.uk
Marshall, David C, Comber, Down: North, Comber, **Square (The)**, Ulster Covenant 1912 in www.proni.gov.uk
Marshall, Eliza, **Tullygarvan** Householder in Griffiths Valuation ~1863 several websites have details
Marshall Eliza Jane **Granshaw** Down: North Comber Homes Ulster Covenant 1912 www.proni.gov.uk
Marshall Hamilton **Granshaw** Down: North Comber The Square Ulster Covenant 1912 www.proni.gov.uk

Marshall, Hugh, **Ballyloughan**, ARM/5/2/15, Freeholder in www.proni.gov.uk
Marshall, Hugh, **Ballyloughan**, ARM/5/2/17, Freeholder in www.proni.gov.uk
Marshall, Hugh, **Ballyloughan**, D/1928/F/103, Freeholder in www.proni.gov.uk
Marshall, Hugh, **Ballymalady**, DOW/5/3/2, Freeholder in www.proni.gov.uk
Marshall, Hugh, **Ballyrush**, D/654/A3/1S, Freeholder in www.proni.gov.uk
Marshall, Hugh, **Ballyrush**, D/654/A3/1X, Freeholder in www.proni.gov.uk
Marshall, Hugh, **Ballystockart**, D/654/A3/1B, Freeholder in www.proni.gov.uk

Marshall, J. Mr. Comber Served In 1st World War 1914, 1918; Named On Monument **Photo** Available, freepages.genealogy.rootsweb.ancestry.com/~rosdavies/

Marshall, Jane, Comber, Down: North, Comber, **Square (The)**, Ulster Covenant 1912 in www.proni.gov.uk
Marshall, Jane, **Glen Road** Comber, Down: North, Comber, **Square (The)**, Ulster Covenant 1912 in www.proni.gov.uk
Marshall, Jane, Miss. Comber Wife of Thomas Huxley; Mother of Sarah B. 1866 & Thomas Alexander B. 1867 & William B. 1869 CR, freepages.genealogy.rootsweb.ancestry.com/~rosdavies/

Marshall, John, **Ballyrussell** Householder in Griffiths Valuation ~1863 several websites have details
Marshall, Joseph, Comber, Down: North, Comber, **Square (The)**, Ulster Covenant 1912 in www.proni.gov.uk
Marshall, Mary, **Tullygarvan** Householder in Griffiths Valuation ~1863 several websites have details
Marshall, Mollie, Comber, Down: North, Comber, 1st Presbyterian Church, Ulster Covenant 1912 in www.proni.gov.uk
Marshall, Mrs., refreshment rooms, Comber 1907 street directory see www.lennonwylie.co.uk
Marshall, Robert jnr, **Ballystockart** Comber, Down: North, Comber, 1st Presbyterian Church, Ulster Covenant 1912 in www.proni.gov.uk
Marshall, Sarah, **High Street** Comber, Down: North, Comber, 1st Presbyterian Church, Ulster Covenant 1912 in www.proni.gov.uk
Marshall, Thomas, **Ballystockart** Comber, Down: North, Comber, 1st Presbyterian Church, Ulster Covenant 1912 in www.proni.gov.uk
Marshall, Thomas, **Ballyrush** Householder in Griffiths Valuation ~1863 several websites have details
Marshall, Thomas, **Ballystockart**, D/654/A3/1B, Freeholder in www.proni.gov.uk
Marshall, William, Mr.. Comber Served In 1st World War 1914, 1918; Named On Monument **Photo** Available, freepages.genealogy.rootsweb.ancestry.com/~rosdavies/
Marshall, William, **Ballystockart** Comber, Down: North, Comber, 1st Presbyterian Church, Ulster Covenant 1912 in www.proni.gov.uk
Marshall, William, Comber, Down: North, Comber, **Square (The)**, Ulster Covenant 1912 in www.proni.gov.uk

Mary Lisleen Down: North Moneyreagh Moneyrea Orange Hall Ulster Covenant 1912 in www.proni.gov.uk

Marsin, Bella, **High Street** Comber, Down: North, Comber, 1st Presbyterian Church, Ulster Covenant 1912 in www.proni.gov.uk

Martin, Elizabeth, Comber, Down: North, Comber, **Square (The)**, Ulster Covenant 1912 in www.proni.gov.uk
Martin, Helena W, Comber, Down: North, Comber, 1st Presbyterian Church, Ulster Covenant 1912 in www.proni.gov.uk
Martin, Henry, **Granshagh**, D/654/A3/1P, Freeholder in www.proni.gov.uk
Martin, J, Comber, Down: North, Comber, 1st Presbyterian Church, Ulster Covenant 1912 in www.proni.gov.uk
Martin, J. Mr. Comber Served In 1st World War 1914, 1918; Named On Monument **Photo** Available, freepages.genealogy.rootsweb.ancestry.com/~rosdavies/
Martin, Jane, **High Street** Comber Householder in Griffiths Valuation ~1863 several websites have details
Martin, John, **Ballywilliam** Comber, Belfast: South, Saint Anne's, City Hall, Ulster Covenant 1912 in www.proni.gov.uk
Martin, John, Comber, Down: North, Comber, **Square (The)**, Ulster Covenant 1912 in www.proni.gov.uk
Martin, John, **Moneyreagh** Householder in Griffiths Valuation ~1863 several websites have details

Martin, John, Saintfield & **Comber** of Killynure; B. Abt. 1693; Son of William Martin & Mary Orr; D. **Clintinacally**, Comber RAJ G6, freepages.genealogy.rootsweb.ancestry.com/~rosdavies/

Martin, John, **Ballyalton**, T/761/19, Freeholder in www.proni.gov.uk

Martin, Martha, Comber, Down: North, Comber, **Square (The)**, Ulster Covenant 1912 in www.proni.gov.uk

Martin, Nellie, Comber, Down: North, Comber, **Square (The)**, Ulster Covenant 1912 in www.proni.gov.uk

Martin, Patrick, Holywood & Comber Husband of Margaret Smith/Smyth; Father of Susan B. 23 May 1866& Ann B. 8 Mar 1868 CR, freepages.genealogy.rootsweb.ancestry.com/~rosdavies/

Martin, Robert, **High Street** Comber, Down: North, Comber, Orange Hall, Ulster Covenant 1912 in www.proni.gov.uk

Martin, Samuel, **Market Street Comber** Householder in Griffiths Valuation ~1863 several websites have details

Martin, Sara, Comber, Down: North, Comber, **Square (The)**, Ulster Covenant 1912 in www.proni.gov.uk

Martin, Sarah Jane, **Ballywilliam** Comber, Down: North, Comber, **Square (The)**, and Houses, Ulster Covenant 1912 in www.proni.gov.uk

Martin, Thomas, **Ballycreelly** Householder in Griffiths Valuation ~1863 several websites have details

Martin, Thomas, **Killynether** Householder in Griffiths Valuation ~1863 several websites have details

Martin, Wiliam,Senior Saintfield B. 1668; Married Mary Orr of **Clintinacally**, Comber In Abt. 1689; Father of William B. 1689 & Robert B. 1691 & John B. 1693 & Hugh B. 1695 & Samuel B. 1697 & Mary B. 1699 & Agnes B. 1701; D. 1743 At Killynure; Buried Comber Graveyard RAJ G5, freepages.genealogy.rootsweb.ancestry.com/~rosdavies/

Martin, William, **Castle Lane Comber** Householder in Griffiths Valuation ~1863 several websites have details

Martin, William, **Mount Alexander** Householder in Griffiths Valuation ~1863 several websites have details

Maryborough Terrace, Comber, Watt-Isabella-Down: North-, Comber-Orange Hall Ulster Covenant 1912 in www.proni.gov.uk
Checking not found

Maryland crossroads see Merryland rossroads

Mason, D, Mr. Comber Served In 1st World War 1914, 1918; Named On Monument **Photo** Available,

freepages.genealogy.rootsweb.ancestry.com/~rosdavies/

Mason, James, **Bridge Street** Comber, Belfast: South, Saint Anne's, Old Town Hall, Ulster Covenant 1912 in www.proni.gov.uk

Mason, Mrs, Comber, Down: North, Comber, **Square (The)**, Ulster Covenant 1912 in www.proni.gov.uk

Mason, Richard, **Ballyhanwood** Householder in Griffiths Valuation ~1863 several websites have details

Masonry of The Olden Time In The Comber District, County Down, Ireland Simpson, W[illiam]. G. 1896, 1968 **Masonry of The Olden Time In The Comber District**, County Down, Ireland 1926 Q7661118 Shelved At UDC365 3 Copies – Location LHL

Massey H **Magheracouse** Down: North Ballygowan Orange Hall & Church Ulster Covenant 1912 in www.proni.gov.uk

Massey Robert **Magheracouse** Down: North Ballygowan Orange Hall & Church Ulster Covenant 1912 in www.proni.gov.uk

Massey, W John, **Ballygowan** Co Down, Down: North, **Ballygowan**, Orange Hall & Church, Ulster Covenant 1912 in www.proni.gov.uk

Massy, Catherine, **Ballygowan**, Down: North, **Ballygowan**, Orange Hall & Church, Ulster Covenant 1912 in www.proni.gov.uk

Mateer, John, **Castleaverry** Householder in Griffiths Valuation ~1863 several websites have details

Mateer, Robert, Mateer or McTeer . Comber Husband of Isabella Mccullough; Father of Susanna B. 28 Nov 1868 & John B. 26 Jan 1871 & Robert James B. 1 Mar 1874 CR, freepages.genealogy.rootsweb.ancestry.com/~rosdavies/ **check McTeer has entry**

Matier Isabella **Crossnacreevy** Down: North Moneyreagh Moneyrea Orange Hall Ulster Covenant 1912 in www.proni.gov.uk

Mathews, William, **Ballyalloy** Householder in Griffiths Valuation ~1863 several websites have details

Matthews, Ellen, Miss. Comber Wife of James Snowden; Mother of Margaret Jane B. 1870 CR,

freepages.genealogy.rootsweb.ancestry.com/~rosdavies/

Mausoleums in the area see individuals and see www.ehsni.gov.uk/buildlist.

Mawhinney Adam **Castleaverry** Down: North Newtownards Guild Hall Ulster Covenant 1912 in www.proni.gov.uk

Mawhinney, Alexander, **Ballyalton** Householder in Griffiths Valuation ~1863 several websites have details

Mawhinney, Jane, **Longlands** Comber, Down: North, Comber, **Square (The)**, and Houses, Ulster Covenant 1912 in www.proni.gov.uk

Mawhinney, Jeannie, **Longlands** Comber, Down: North, Comber, **Square (The)**, Ulster Covenant 1912 in www.proni.gov.uk

Mawhinney, Kenneth, Comber Husband of Agnes Mitchell; Father of Elizabeth B. 10 Jun 1866 & Francis B. 29 Dec 1868 CR,

freepages.genealogy.rootsweb.ancestry.com/~rosdavies/

Mawhinney, Kenneth, Islandhill **Islandhill**, Comber **1907** street directory see www.lennonwylie.co.uk

Mawhinney, Minnie, **High Street** Comber, Down: North, Comber, 1st Presbyterian Church, Ulster Covenant 1912 in www.proni.gov.uk

Mawhinney, Mrs, **Ballywilliam** Comber, Down: North, Tullynakill, Homes, Ulster Covenant 1912 in www.proni.gov.uk

Mawhinney, R, Mr. Comber Served In 1st World War 1914, 1918; Named On Monument **Photo** Available,

freepages.genealogy.rootsweb.ancestry.com/~rosdavies/

Mawhinney, Sarah, **Longlands** Comber, Down: North, Newtownards, Guild Hall and Town Hall, Ulster Covenant 1912 in www.proni.gov.uk

Mawhinney, W J, **Ballywilliam** Comber, Down: North, Comber, Orange Hall, Ulster Covenant 1912 in www.proni.gov.uk

Mawhinney, William John, Comber Husband of Sarah Magee; Father of Margaret B. 18 Apr 1868 & Anna Bella B. 7 Sep 1870 CR, freepages.genealogy.rootsweb.ancestry.com/~rosdavies/

Maxwell, A, Comber, Down: North, Comber, **Square (The)**, Ulster Covenant 1912 in www.proni.gov.uk

Maxwell, Alexander, Comber of Tullyhubert; Will Probated 11 Jan 1854 IIW # 42350,

freepages.genealogy.rootsweb.ancestry.com/~rosdavies/

Maxwell Alexander **Tullyhubert** Down: North Ballygowan Orange Hall Ulster Covenant 1912 in www.proni.gov.uk

Maxwell, Andrew - listed as one of the 64 subscribers to Comber Farming Society 1818/9 No. 63**Maxwell** Andrew **Tullyhubert**

Down: North Moneyreagh Moneyrea Orange Hall Ulster Covenant 1912 in www.proni.gov.uk

Maxwell Andrew **Tullyhubert** Down: North Moneyreagh Moneyrea Orange Hall Ulster Covenant 1912 in www.proni.gov.uk

Maxwell, Andrew, **Cattogs**, D/654/A3/1P, Freeholder in www.proni.gov.uk

Maxwell, Andrew, **Cattogs**, T/761/19, Freeholder in www.proni.gov.uk

Maxwell, Anna Bella, Miss. Comber Wife of James Mcconnell; Mother of Samuel B. 1868 & Mary Jane B. 1870 CR,

freepages.genealogy.rootsweb.ancestry.com/~rosdavies/

Maxwell, Anne, **Townparks** Householder in Griffiths Valuation ~1863 several websites have details

Maxwell, Elizabeth, Comber of **Ballyhenry** ; Will Probated 19 Jul 1815 IIW # 42373,

freepages.genealogy.rootsweb.ancestry.com/~rosdavies/

Maxwell Fanny **Moneyrea** Down: North Moneyreagh Moneyrea Orange Hall Ulster Covenant 1912 in www.proni.gov.uk **Maxwell**,

Henry, **Glen Road** Comber, Belfast: South, Saint Anne's, City Hall, Ulster Covenant 1912 in www.proni.gov.uk

Maxwell, Henry, Comber Husband of Mary Morrison; Father of Twins, Jane & James B. 7 Jan 1871 & CR,

freepages.genealogy.rootsweb.ancestry.com/~rosdavies/

Maxwell, Isabella, Miss. Comber Wife of John Hogg; Mother of Robert B. 1869 CR,

freepages.genealogy.rootsweb.ancestry.com/~rosdavies/

Maxwell, James, **Ringcrevy** , D/654/A3/1B, Freeholder in www.proni.gov.uk

Maxwell, James, Comber Husband of Margaret Horner; Father of Agnes Jane B. 24 May 1869 CR .,

freepages.genealogy.rootsweb.ancestry.com/~rosdavies/

Maxwell, James, Comber Husband of Mary Maxwell; Father of Mary Ann B. 9 Sep 1870 CR,

freepages.genealogy.rootsweb.ancestry.com/~rosdavies/

Maxwell, James, Comber of **Ballyhenry** ; A Farmer; Will Probated 23 Apr 1813 IIW # 42353 .,

freepages.genealogy.rootsweb.ancestry.com/~rosdavies/

Maxwell, James, Comber Will Probated In 1835; Executor Was Jane Maxwell of **Ballyhenry** IIW # 42442

freepages.genealogy.rootsweb.ancestry.com/~rosdavies/

Maxwell Jane **Tullyhubert** Down: North Moneyreagh Moneyrea Orange Hall Ulster Covenant 1912 in www.proni.gov.uk

Maxwell Jane **Tullyhubert** Down: North Moneyreagh Moneyrea Orange Hall Ulster Covenant 1912 in www.proni.gov.uk

Maxwell Janet **Tullyhubert** Down: North Newtownbreda Court House, Newtownbreda Ulster Covenant 1912 in www.proni.gov.uk

Maxwell John **The Hill Tullyhubert** Down: North Ballygowan Orange Hall Ulster Covenant 1912 in www.proni.gov.uk

Maxwell, John, **Gransha** , D/654/A3/1E, Freeholder in www.proni.gov.uk

Maxwell, John, **Gransha** , T/761/19, Freeholder in www.proni.gov.uk

Maxwell, John, **Granshaw**, D/654/A3/1B, Freeholder in www.proni.gov.uk

Maxwell, John, **Granshaw**, DOW/5/3/2, Freeholder in www.proni.gov.uk

Maxwell, John, **Tullyhubert** Householder in Griffiths Valuation ~1863 several websites have details

Maxwell, John, Comber Husband of Jane Gelston; Father of James B. 13 Apr 1865 & Arthur B. 28 Feb 1868 & Hamilton B. 24 Jun 1870

CR ., freepages.genealogy.rootsweb.ancestry.com/~rosdavies/

Maxwell, John, Comber Husband of Sarah Corbitt; Father of Grace B. 11 Aug 1868 CR,

freepages.genealogy.rootsweb.ancestry.com/~rosdavies/

Maxwell, John, Comber of **Ballycreely** ; Will Probated 12 May 1739 IW # 42346 . John MAXWELL . Comber of **Cattogs**; Will

Probated 11 May 1743 IIW # 42322 . John MAXWELL . Comber Will Probated In 1830; Executor Was David Maxwell of Comber IIW #

42335 ., freepages.genealogy.rootsweb.ancestry.com/~rosdavies/

Maxwell, Mary, Miss. Comber Wife of James Mack; Mother of James B. 1869 CR,

freepages.genealogy.rootsweb.ancestry.com/~rosdavies/

Maxwell Mary **Tullyhubert** Down: North Ballygowan Orange Hall & Church Ulster Covenant 1912 in www.proni.gov.uk

Maxwell Richard F P **Tullyhubert** Down: North Moneyreagh Moneyrea Orange Hall Ulster Covenant 1912 in www.proni.gov.uk

Maxwell Robert **Tullyhubert** Down: North Ballygowan Orange Hall & Church Ulster Covenant 1912 in www.proni.gov.uk

Maxwell Sarah Jane **Tullyhubert** Down: North Ballygowan Orange Hall & Church Ulster Covenant 1912 in www.proni.gov.uk

Maxwell Sarah **Tullyhubert** Down: North Ballygowan Orange Hall & Church Ulster Covenant 1912 in www.proni.gov.uk

Maxwell, Susanna, Miss. Comber Wife of David Gelston; Mother of Ann Isabella B. 1870 & John Alexander B. 1868 CR ,

freepages.genealogy.rootsweb.ancestry.com/~rosdavies/

Maxwell, T, Mr. Comber Served In 1st World War 1914, 1918; Named On Monument **Photo** Available,

freepages.genealogy.rootsweb.ancestry.com/~rosdavies/

Maxwell, Thomas, **Gransha** , D/654/A3/1E, Freeholder in www.proni.gov.uk

Maxwell, Thomas, **Granshaw**, D/654/A3/1B, Freeholder in www.proni.gov.uk

Maxwell, Thomas, **Granshaw**, D/654/A3/1R, Freeholder in www.proni.gov.uk

Maxwell, Thomas, **Granshaw**, DOW/5/3/2, Freeholder in www.proni.gov.uk

Maxwell, W, Mr. Comber Served In 1st World War 1914, 1918; Named On Monument **Photo** Available,

freepages.genealogy.rootsweb.ancestry.com/~rosdavies/

Maxwell William **Tullyhubert** Down: North Ballygowan Orange Hall Ulster Covenant 1912 in www.proni.gov.uk

Maxwell Court Corn Mill a former mill 8A Clattering Ford, Comber, BT23 5QH ID 12652 HB24/15/039 House see the Crown © database www.ehsni.gov.uk/buildlist.

Maxwell Court, 15 Ballygowan Road, Comber, BT23 5PG ID 12799 HB24/15/038 House see the Crown © database www.ehsni.gov.uk/buildist.

Maxwell Court Description Maxwell Court Comber 21: 44/69 **house & farm estate** of 89 acres in **Townparks townland**; 1km W of Comber; ancient motte here; residence of William Maxwell Wilson Esq. in 1824 & James Cairns in 1837 & George Crea in 1852 (leased by George Cree's representatives in 1863 from Marquis of Londonderry & rep. James Andrews) & John Andrews J.P. in 1886 & 1899 V7 p29 OSM; TOOC p19,21, 60 ; GV; POD ;MIs freepages.genealogy.rootsweb.ancestry.com/~rosdavies/



Comber's southern environs from Edward Weller *The Environs of Belfast* nd [1863?]

Maxwell Court Inhabitants

Maxwell Court Comber, Andrews-Jessie-Down: North-, Comber-1st Presbyterian Church Ulster Covenant 1912 in www.proni.gov.uk

Maxwell Court Comber, Andrews-John Miller-Down: North-, Comber-1st Presbyterian Church Ulster Covenant 1912 in www.proni.gov.uk

Maxwell's Court, Comber, Andrews, John, Maxwell's Court, , , in Clergy and Gentry section, , , Maxwell's Court, Comber **1880** street directory see www.lennonwylie.co.uk

Maxwell Court, Comber, Andrews, John M., Maxwell Court, managing director , Comber **1907** street directory see www.lennonwylie.co.uk

Maxwell Court Comber, Grattan-Hugh-Down: North-, Comber-Variou Ulster Covenant 1912 in www.proni.gov.uk

Maxwell Court Comber, Grattan-John J-Down: North-, Comber-Variou Ulster Covenant 1912 in www.proni.gov.uk

Maxwell Court Comber, Grattan-Mary-Down: North-, Comber-**Square (The)**, and Houses Ulster Covenant 1912 in www.proni.gov.uk

Maxwell Court Comber, Grattan-Minnie-Down: North-, Comber-**Square (The)**, and Houses Ulster Covenant 1912 in www.proni.gov.uk

Maxwell Court Comber, Hayes-Annie-Down: North-, Comber-**Square (The)**, and Houses Ulster Covenant 1912 in www.proni.gov.uk

Maxwell Court Comber, Hayes-Thomas-Down: North-, Comber-**Square (The)**, Ulster Covenant 1912 in www.proni.gov.uk

Maxwell Court Comber, Rea-Agnes-Down: North-, Comber-1st Presbyterian Church Ulster Covenant 1912 in www.proni.gov.uk

Maxwell Court Comber, Rea-Jeannie-Down: North-, Comber-1st Presbyterian Church Ulster Covenant 1912 in www.proni.gov.uk

Maxwell Court Comber, Rea-Mary-Down: North-, Comber-1st Presbyterian Church Ulster Covenant 1912 in www.proni.gov.uk

Maxwell Court Comber, Vogan-John James-Down: North-, Comber-Square Ulster Covenant 1912 in www.proni.gov.uk

Maxwell Court Comber, Vogan-Samuel-Down: North-, Comber-Variou Ulster Covenant 1912 in www.proni.gov.uk

Maxwell Court Comber, Wallace-Mary-Down: North-Newtownards-Guild Hall and Town Hall Ulster Covenant 1912 in www.proni.gov.uk

Maxwell Court Mill, Brown, Saml., miller, Maxwell Court Mill , Comber **1907** street directory see www.lennonwylie.co.uk

Mayhew, Patrick, 1929- **Secretary of State's Speech To Comber District Orange Lodge** . 1994 . W9676035 Shelved At P5915 1 Copy: , Location LHL

McAlevy, Terence, **Ballyrussell**, D/654/A3/1G Freeholder in www.proni.gov.uk

McAlevy, Terence, **Ballyrussell**, D/654/A3/1U Freeholder in www.proni.gov.uk

McAlister, Alexander, **Clontonecally**, D/654/A3/1N Freeholder in www.proni.gov.uk

McAlister, Alexander, **Clontonecally**, D/654/A3/1S Freeholder in www.proni.gov.uk

McAlister John **Clontonecally** DOW/5/3/1 Freeholders in www.proni.gov.uk

McAllister David **Castleavery** Down: North Newtownards Guild Hall Ulster Covenant 1912 in www.proni.gov.uk

McAllister, Ian N, 14 **Railway Street** Comber, Down: North, Comber, Orange Hall, Ulster Covenant 1912 in www.proni.gov.uk

McAllister, J, Mr. Comber Served In 1st World War 1914, 1918, Named On Monument **Photo** Available,

freepages.genealogy.rootsweb.ancestry.com/~rosdavies/

McAllister John **Clontnakeally** D/654/A3/1B Freeholders in www.proni.gov.uk

McAllister, Mary, **Tullygarvan** Householder in Griffiths Valuation ~1863 several websites have details

McAllister, R, Comber Served In 1st World War 1914, 1918, Named On Monument **Photo** Available,

freepages.genealogy.rootsweb.ancestry.com/~rosdavies/

McAllister, S, Mr. Comber Served In 1st World War 1914, 1918, Named On Monument **Photo** Available, freepages.genealogy.rootsweb.ancestry.com/~rosdavies/
McAllister, William **Grocer** , Inhabitants Street Directory Extract in OS Comber 1900 Sheet 37, www.alangodfreymaps.co.uk

McAloon, Rose, Anne, **Castle Street** **Comber** Householder in Griffiths Valuation ~1863 several websites have details

McAlpin, David, **Mount Alexander** Householder in Griffiths Valuation ~1863 several websites have details

McAlpine, David, **Mount Alexander**, Inhabitants Street Directory Extract in OS Comber 1900 Sheet 37, www.alangodfreymaps.co.uk

McAlpine, David, Mount Alexander **Mount Alexander**, Comber **1907** street directory see www.lennonwylie.co.uk

McAlpine, James [Rev], Father of Janet Bpt. 29 Oct 1721 & William Bpt. 5 Sep 1725 BPCR,

freepages.genealogy.rootsweb.ancestry.com/~rosdavies/

McAlpine James **Castleleavy** Down: North Comber The Square Ulster Covenant 1912 in www.proni.gov.uk

McAlpine, John, **Mount Alexander** Comber, Down: North, Comber, **Square (The)**, Ulster Covenant 1912 in www.proni.gov.uk

McAlpine, Lizzie, **Mount Alexander** Comber, Down: North, Comber, 1st Presbyterian Church, Ulster Covenant 1912 in www.proni.gov.uk

McAnulty, John, **Ballyrussell**, D/654/A3/1G Freeholder in www.proni.gov.uk

McArtney, George, or Macartney, **Granshagh**, D/654/A3/1P, Freeholder in www.proni.gov.uk

McArtney, George, or Macartney, **Granshagh**, T/2771/8G, Freeholder in www.proni.gov.uk

McArtney, John, or Macartney, Comber, DOW/5/3/1, Freeholder in www.proni.gov.uk

McAughtry, Sam *Comber, the perfect town* Irish Times 15 Sep 1981 p.10 with acknowledgment to **The Education and Library Service of the South Eastern Education and Library Board**.

McAuley, Frederick Ballymacarrett & **Ballyhenry** T/761/19, Freeholder in www.proni.gov.uk

McAuley Isabella **Ballykeel** Down: North Moneyreagh Moneyrea Orange Hall Ulster Covenant 1912 in www.proni.gov.uk

McAuley Mary **Ballykeel** Down: North Moneyreagh Moneyrea Orange Hall Ulster Covenant 1912 in www.proni.gov.uk

McAuliffe, George, **Mill Street** **Comber** Householder in Griffiths Valuation ~1863 several websites have details

McBratney, Agnes, **Castle Espie** Comber, Down: North, Comber, **Square (The)**, and Houses, Ulster Covenant 1912 in www.proni.gov.uk

McBratney, J, Mr. Comber Served In 1st World War 1914, 1918, Named On Monument **Photo**,

freepages.genealogy.rootsweb.ancestry.com/~rosdavies/

McBratney, Margaret, **Larch Hill** Householder in Griffiths Valuation ~1863 several websites have details

McBratney, S, Mr. Comber Served In 1st World War 1914, 1918, Named On Monument **Photo** Available,

freepages.genealogy.rootsweb.ancestry.com/~rosdavies/

McBratney, Sarah, **Mill Street** Comber, Down: North, Comber, **Square (The)**, Ulster Covenant 1912 in www.proni.gov.uk

McBratney, Thomas, **Ballymaglaff**, D/654/A3/1B, Freeholder in www.proni.gov.uk

McBratney, Thomas, **Ballymaglaff**, D/654/A3/1B, Freeholder in www.proni.gov.uk

McBratny, Thomas, **Ballymaglaff**, DOW/5/3/1, Freeholder in www.proni.gov.uk

McBriar, Alexander, **Castle Street** **Comber** Householder in Griffiths Valuation ~1863 several websites have details

McBriar, A., draper, **Mill Street**, , in Traders etc section, , **Mill Street**, , Comber **1880** street directory see www.lennonwylie.co.uk

McBriar, James, Comber Husband of Margaret Mccullough; Father of James B. 1 Jul 1871 CR,

freepages.genealogy.rootsweb.ancestry.com/~rosdavies/

McBride, David, **Ballygowan**, Down: North, **Ballygowan**, Orange Hall & Church, Ulster Covenant 1912 in www.proni.gov.uk

McBride Eleanor **Killynether Scrabo** Down: North Newtownards Guild Hall Ulster Covenant 1912 www.proni.gov.uk

McBride, H, Miss. Comber Member of **Ballygowan** Amateur Dramatic Society 9 Apr 1928; Attended **Ballygowan** Women's Unionist Association 19 Mar 1939 DR freepages.genealogy.rootsweb.ancestry.com/~rosdavies/

McBride, J, Mr. Comber Served In 1st World War 1914, 1918, Named On Monument **Photo** Available,

freepages.genealogy.rootsweb.ancestry.com/~rosdavies/

McBride, James, Comber Husband of Margaret Mccullough; Father of James B. 1 Jul 1871 CR,

freepages.genealogy.rootsweb.ancestry.com/~rosdavies/

McBride, John, **Ballywilliam**, D/654/A3/1B, Freeholder in www.proni.gov.uk

McBride, John, **Ballywilliam**, D/654/A3/1E, Freeholder in www.proni.gov.uk

McBride, L, Mr. Comber Served In 1st World War 1914, 1918, Named On Monument **Photo** Available,

freepages.genealogy.rootsweb.ancestry.com/~rosdavies/

McBride, Lizzie, **Ballymegaughey** Comber, Down: North, Comber, **Square (The)**, and Houses, Ulster Covenant 1912 in www.proni.gov.uk

McBride, Mary, **Ivanhoe** Comber Co Down, Belfast: West, Falls, 50 Hutchinson Street, Ulster Covenant 1912 in

www.proni.gov.uk

McBride, Nina, **Ivanhoe** Comber, Belfast: South, Saint Anne's, City Hall, Ulster Covenant 1912 in www.proni.gov.uk

McBride Robert **Killynether** Down: North Newtownards Guild Hall and Town Hall Ulster Covenant 1912 www.proni.gov.uk

McBride, T, Mr Comber Member of **Ballygowan** Amateur Dramatic Society 9 Apr 1928 DR **Ballyaltikilligan** ,

freepages.genealogy.rootsweb.ancestry.com/~rosdavies/

McBride, Mrs Thomas, **Ballygowan**, Down: North, **Ballygowan**, Orange Hall & Church, Ulster Covenant 1912 in www.proni.gov.uk

McBride, Thomas, **Ballygowan**, Down: North, **Ballygowan**, Orange Hall & Church, Ulster Covenant 1912 in www.proni.gov.uk

McBride, William, **Ivanhoe** , Comber Co Down, Belfast: South, Saint Anne's, City Hall, Ulster Covenant 1912 in

www.proni.gov.uk

McBurney, Annie, **Moatville** Comber, Down: North, Comber, 1st Presbyterian Church, Ulster Covenant 1912 in www.proni.gov.uk

McBurney, Deborah, **Ballyhenry** Comber, Down: North, Tullynakill, Homes, Ulster Covenant 1912 in www.proni.gov.uk

McBurney, E, Mr. Comber Served In 1st World War 1914, 1918, Named On Monument **Photo** Available, freepages.genealogy.rootsweb.ancestry.com/~rosdavies/

McBurney, Hugh, **Cherryvalley** Comber, Down: North, Comber, **Square (The)**, Ulster Covenant 1912 in www.proni.gov.uk

McBurney, James, **Ringcreevy** , D/654/A3/1S, Freeholder in www.proni.gov.uk

McBurney, John, **Mill Street** Comber, Down: North, Comber, **Square (The)**, Ulster Covenant 1912 in www.proni.gov.uk

McBurney, John, **Crescent [The] Comber** Householder in Griffiths Valuation ~1863 several websites have details

McBurney, John, **Ringcreevy** , D/654/A3/1N, Freeholder in www.proni.gov.uk

McBurney, Mary, Miss. Comber of **Clintinacally**; B. 1652; Married John Orr Abt. 1670; Mother of William B. 1670 & Elizabeth B. 1671 & No Name B. 1672 & Mary B. 1674 & John B. 1676; D. 3 Jul 1692 In **Clintinacally** RAJ G4, freepages.genealogy.rootsweb.ancestry.com/~rosdavies/

McBurney, Robert, **Ballyhenry** Comber, Down: North, Comber, **Square (The)**, Ulster Covenant 1912 in www.proni.gov.uk

McBurney, Robert, **Steam Thresher Proprietor, Ballyhenry**, Inhabitants Street Directory Extract in OS Comber 1900 Sheet 37, www.alangodfreymaps.co.uk

McBurney, Robert, **steam thresher proprietor, Ballyhenry** , **Ballyhenry**, Comber **1907** street directory see www.lennonwylie.co.uk

McBurney, Thomas, The Moat **Moat (The)**, Comber **1907** street directory see www.lennonwylie.co.uk

McBurney, Thomas, **Moate** Comber, Down: North, Comber, 1st Presbyterian Church, Ulster Covenant 1912 in www.proni.gov.uk

McBurney, Thomas, **Ballyhenry** Major Householder in Griffiths Valuation ~1863 several websites have details

McBurney, Thomas, **Killynether** Householder in Griffiths Valuation ~1863 several websites have details

McCaa, Michael, **Ballywilliam**, D/654/A3/1B, Freeholder in www.proni.gov.uk

McCaa, Samuel, **Ballywilliam**, D/654/A3/1B, Freeholder in www.proni.gov.uk

McCalister, Alexander, **Clontonecally**, D/654/A3/1N Freeholder in www.proni.gov.uk

McCallister, Eliza, Miss. Comber Wife of Jacob Gibson; Mother of John B. 1868 CR,

freepages.genealogy.rootsweb.ancestry.com/~rosdavies/

McCallister, William, Comber Husband of Isabella Dick; Father of Elizabeth B. 2 May 1866 & William B. 24 Apr 1868 CR,

freepages.genealogy.rootsweb.ancestry.com/~rosdavies/

McCalpin, David, Comber Husband of Mary McCullough; Father of Jane B. 1 Jun 1865 CR,

freepages.genealogy.rootsweb.ancestry.com/~rosdavies/

McCalpin, Mary Ann, Miss. Comber Wife of William John Herron; Mother of Elizabeth B. 1866 & Thomas B. 1868 CR,

freepages.genealogy.rootsweb.ancestry.com/~rosdavies/

McCance, [Rev], Comber **Presbyterian Minister** In Comber In 1836; Annually Subscribed £3 To The Poor House V7 P 32, 33, 44 OSM,

freepages.genealogy.rootsweb.ancestry.com/~rosdavies/

McCance, Isabella, **Bridge Street Comber** Householder in Griffiths Valuation ~1863 several websites have details

McCance, The Misses, Bridge Street, , in Clergy and Gentry section, , **Bridge Street**, , Comber **1880** street directory see

www.lennonwylie.co.uk

McCance , John **Ballyalton** , Newtownards Parish see Griffiths Valuation ~1863 several websites have details

McCance, John, Comber, T/761/19, Freeholder in www.proni.gov.uk

McCance, John, Comber, T/761/20, Freeholder in www.proni.gov.uk

McCance, Mr., Comber **Owner of A Distillery** Near Comber In 1836 V7 P33 OSM,

freepages.genealogy.rootsweb.ancestry.com/~rosdavies/

McCance, Thomas, Comber of **Ballymaglaff**; B. Abt. 1786; Married Jane Kennedy Abt. 1816; D. U.S.A. RAJ G8,

freepages.genealogy.rootsweb.ancestry.com/~rosdavies/

McCann, A, Mr. Comber Served In 1st World War 1914, 1918, Named On Monument **Photo**,

freepages.genealogy.rootsweb.ancestry.com/~rosdavies/

McCann, John {Rev} - listed as one of the 64 subscribers to Comber Farming Society 1818/9 No. 20

McCann, R, Mr. Comber Served In 1st World War 1914, 1918, Named On Monument **Photo**,

freepages.genealogy.rootsweb.ancestry.com/~rosdavies/

McCanna, Samuel, **Ballycreely** , D/654/A3/1B Freeholder in www.proni.gov.uk

McCartey, John, Comber Husband of Sarah McWilliams; Father of Male Child B. 23 Nov 1870 CR,

freepages.genealogy.rootsweb.ancestry.com/~rosdavies/

McCarthy, M, **Ballyloughan** Comber, Down: North, Comber, 1st Presbyterian Church, Ulster Covenant 1912 in

www.proni.gov.uk

McCartney in Comber. Research has been done by Hugh McCartney the most helpful surname message board correspondent who has lived in Canada for some time. Back in 2002 Hugh was in contact with a Denyse Bonner and outlined what he knew then as follows.

“My **McCartney** people were also Macartney/Mccartneys of Comber but information from the 19th. and 18th. c is scarce and incomplete. The Comber graveyard has three Mccartney gravestones from about 1850 but only say: Erected by John Mccartney, Ballyrogan. Erected by John Mccartney of **Ringcreevy** Erected by William Mccartney of **Ballyalton**. I have also found John Mccartney of **Ballyalloy** (possibly a relative of mine) and David Mccartney of **Ballybeen**. A William Mccartney is listed as dying in 1695 at **Ballyalton**. Robert Mccartney was listed at Ballyhaskein in Donaghadee in 1790 as having died.

The earliest ancestor of mine I can trace is George Mccartney/Macartney of Comber , Date of birth unknown but probably about 1775 and died 1845. George had a brother William who might be the one listed in Newtownards who d. May 1 1871 aged 87, Wife Isabella who died May 16 1836 aged 45. Son James d Dec. 29 1858 Aged 35. Jane (Dury, Wife of John Mccartney died Aug. 4 1685. Unfortunately There Are No Documents That I Have Found To Connect These People.

The McCartneys Were All Presbyterian And Came from Scotland , Ayrshire And Dumfriesshire Around 1612 with James Hamilton and Hugh Montgomery who were given the Ards between them. The 1631 Muster for Bangor snd district lists Thomas Mccartney, John Mccartney and Andrew Mccartney as having swords, muskets and bandoliers. Likely these were our earliest traceable scottish ancestors in the Ards District.

So far I have not found any early records of Births Marriages Or Deaths..... I found an Edward and an Arthur Mccartney of Bangor who registered land about 1813 in Newtownards.

In summary it is possible to list a lot of male Mccartneys/Macartneys in the Comber Parish in the 19th. C but little else., there seem to be no early records in existence of B, M's and Burials. Where they are all buried is a mystery. I suspect they are mostly in unmarked graves in the Comber Graveyard and perhaps each family had a plot but no gravestone. I can trace all of my ancestors down from George but not backwards before him."

Hugh McCartney was invited to make his own contribution, but time has caught up on us with deadlines so this is 'temporary'.

McCartney, Colville, **Tullygarvan** Householder in Griffiths Valuation ~1863 several websites have details

McCartney, David, **Ballybeen** Householder in Griffiths Valuation ~1863 several websites have details

McCartney, Elizabeth, Miss. Comber Wife of James Jeffrey; Mother of John B. 1871 & Robert James B. 1874 CR,

freepages.genealogy.rootsweb.ancestry.com/~rosdavies/

McCartney, Hugh, **Ballyhanwood** Householder in Griffiths Valuation ~1863 several websites have details

McCartney, Isabella, **Tullygarvan** Householder in Griffiths Valuation ~1863 several websites have details

McCartney, J, Mr. Comber Served In 1st World War 1914, 1918, Named On Monument **Photo** Available,

freepages.genealogy.rootsweb.ancestry.com/~rosdavies/

McCartney, James, **Tullyhubbert** Householder in Griffiths Valuation ~1863 several websites have details

McCartney, Jane, Miss. Comber Wife of Hugh Todd; Mother of Henry B. 1868 & Isaac B. 1870 CR,

freepages.genealogy.rootsweb.ancestry.com/~rosdavies/

McCartney, John, **Ballyalloy** Householder in Griffiths Valuation ~1863 several websites have details

McCartney, John, Comber, D/654/A3/1B, Freeholder in www.proni.gov.uk

McCartney, Kennedy, **Tullygarvan** Householder in Griffiths Valuation ~1863 several websites have details

McCartney, Robert, **Ballyhenry** Comber, Down: North, Comber, **Square (The)**, Ulster Covenant 1912 in www.proni.gov.uk

McCartney, Robert, **Mill Street Comber** Householder in Griffiths Valuation ~1863 several websites have details

McCartney, Robert, **Square [The] Comber** Householder in Griffiths Valuation ~1863 several websites have details

McCartney, Thomas, **Ballygowan** Householder in Griffiths Valuation ~1863 several websites have details

McCartney, Thomas, **Ballymaglaff**, D/654/A3/1B, Freeholder in www.proni.gov.uk

McCartney, William **Ballyalton**, Comber Parish see Griffiths Valuation ~1863 several websites have details

McCartney, William, **Ballyalton** Householder in Griffiths Valuation ~1863 several websites have details

McCartny, Thomas, **Ballymaglaff**, DOW/5/3/1, Freeholder in www.proni.gov.uk

McCashin, Mr, Comber **1st Schoolmaster** At **Magherascouse** School In 1820 Msch P4,

freepages.genealogy.rootsweb.ancestry.com/~rosdavies/

McCauley, Matthew, **Ballybeen** Householder in Griffiths Valuation ~1863 several websites have details

McCauley, Robert, **Ballykeel** Householder GV <http://>

McCauley, Samuel, **Ballykeel** Householder in Griffiths Valuation ~1863 several websites have details

McCauley, William, Comber Husband of Mary Reid; Father of William Reid McCauley B. 1 Jul 1871 CR,

freepages.genealogy.rootsweb.ancestry.com/~rosdavies/

McCavery, T *Newtown, A History of Newtownards* (Dundonald, 1994) from Len Ball & Desmond Rainey's 'A Taste..'

McCaw, James, **Ballywilliam**, D/654/A3/1B, Freeholder in www.proni.gov.uk

McCaw, James, **Ballywilliam**, DOW/5/3/2, Freeholder in www.proni.gov.uk

McCaw, John, **Ballygowan**, T/761/19, Freeholder in www.proni.gov.uk

McCaw, John, **High Street Comber** Householder in Griffiths Valuation ~1863 several websites have details

McCaw, John, **McConnell's Row** Householder in Griffiths Valuation ~1863 several websites have details

McCaw, Margaret, **Belfast Road** Comber, Down: North, Comber, Orange Hall, Ulster Covenant 1912 in www.proni.gov.uk

McCaw, Mary Jane, Miss. Comber Wife of James Magilton; Mother of James B. 1870 CR,

freepages.genealogy.rootsweb.ancestry.com/~rosdavies/

McCaw, Samuel, **Ballywilliam**, D/654/A3/1B, Freeholder in www.proni.gov.uk

McCaw, Samuel, **Ballywilliam**, DOW/5/3/1, Freeholder in www.proni.gov.uk

McCaw, Samuel, **Crescent [The] Comber** Householder in Griffiths Valuation ~1863 several websites have details

McCaw, Samuel, Comber Leased A Farm In **Ballyhanwood** To Be Sold 13 Jan 1794 NS,

freepages.genealogy.rootsweb.ancestry.com/~rosdavies/

McCaw, William, **High Street Comber** Householder in Griffiths Valuation ~1863 several websites have details

McCay, Robert, **Ballygowan**, D/654/A3/1B, Freeholder in www.proni.gov.uk

McCay, William, **Ballygowan**, D/654/A3/1B, Freeholder in www.proni.gov.uk

McChesney, John, Comber Husband of Agnes Perry; Father of Jane B. 30 Mar 1871 & David Alexander B. 27 Mar 1869 CR,

freepages.genealogy.rootsweb.ancestry.com/~rosdavies/

McClagherty, William, **Ballymaglaff**, DOW/5/3/2, Freeholder in www.proni.gov.uk

McClane, Jane, . Comber Will Probated In 1837; Executor Was M. McClane of Comber IIW # 44453,

freepages.genealogy.rootsweb.ancestry.com/~rosdavies/

McCleane, George, **Ballygowan**, Down: North, **Ballygowan**, Orange Hall, Ulster Covenant 1912 in www.proni.gov.uk

McCleane, Matthew, **Granshagh**, D/654/A3/1P, Freeholder in www.proni.gov.uk

McCleery, Isabella, Miss. Comber Wife of William Murdoch; Mother of Agnes B. 1868 & Ellenor B. 1870 CR,

freepages.genealogy.rootsweb.ancestry.com/~rosdavies/

McCleery, James, **Trooperfield** Householder in Griffiths Valuation ~1863 several websites have details

McCleery, Mary, Miss. Comber Wife of William Hannon; Mother of James B. 1868 CR,
freepages.genealogy.rootsweb.ancestry.com/~rosdavies/

McCleery, Samuel, **Ballyaltkilligan** Householder in Griffiths Valuation ~1863 several websites have details

McCleery, Samuel, **Mill Street Comber** Householder in Griffiths Valuation ~1863 several websites have details

McCleery, Samuel, **Townparks** Householder in Griffiths Valuation ~1863 several websites have details

McClelland, Archibald, **Ballycreely**, D/654/A3/1B Freeholder in www.proni.gov.uk

McClelland, Archy, **Ballycreely**, DOW/5/3/1 Freeholder in www.proni.gov.uk

McClelland James **Clontnakelly** D/654/A3/1B Freeholders in www.proni.gov.uk

McClelland, John,

Ballycreely, D/654/A3/1B Freeholder in www.proni.gov.uk

McClelland, John, **Ballycreely**, DOW/5/3/1 Freeholder in www.proni.gov.uk

McClelland, John, **Ballyloughan**, T/808/14936, Freeholder in www.proni.gov.uk

McClelland, Thomas, **Ballycreely**, D/654/A3/1B Freeholder in www.proni.gov.uk

McClelland, Thomas, **Ballycreely**, DOW/5/3/1 Freeholder in www.proni.gov.uk

McClelland, Thomas, **Ballycreely**, DOW/5/3/2 Freeholder in www.proni.gov.uk

McClelland, Aiken *Two Ulstermen in India* Ulster Folk Museum Yearbook 1970-71 pp. 13-15 Gillespie of Comber and Nicholson of Lisburn with acknowledgment to **The Education and Library Service of the South Eastern Education and Library Board.**

McClelland, Andrew, **Ballygowan**, T/761/19, Freeholder in www.proni.gov.uk

McClelland, Clelland, James, **Carnasure** Householder in Griffiths Valuation ~1863 several websites have details

McClelland, Clelland, Margaret, **High Street Comber** Householder in Griffiths Valuation ~1863 several websites have details

McClelland, Francis, of **Bann (?)**; Married Elizabeth Porter Who Was B. 1748 At **Ballyrussell**, Comber RAJ G6,

freepages.genealogy.rootsweb.ancestry.com/~rosdavies/

McClelland, Hester, **Railway Street** Comber, Down: North, Comber, Orange Hall, Ulster Covenant 1912 in www.proni.gov.uk

McClelland, James, **Ballygowan**, D/654/A3/1G, Freeholder in www.proni.gov.uk

McClelland James **Clontinacally** DOW/5/3/2 Freeholders in www.proni.gov.uk

McClelland, James, **Ballygowan**, D/654/A3/1U, Freeholder in www.proni.gov.uk

McClelland, John, **Market Street** Comber, Down: North, Comber, **Square (The)**, Ulster Covenant 1912 in www.proni.gov.uk

McClelland, Thomas, **Railway Street** Comber, Down: North, Comber, Orange Hall, Ulster Covenant 1912 in www.proni.gov.uk

McClelland, William, **Carnasure** Householder in Griffiths Valuation ~1863 several websites have details

McClelland, William, Comber Husband of Ellen Haslet; Father of William B. 23 Jan 1868 & Male Child B. 5 Dec 1869 CR,

freepages.genealogy.rootsweb.ancestry.com/~rosdavies/

McClement, Hugh, **Ballyhanwood** Householder in Griffiths Valuation ~1863 several websites have details

McClement, Hugh, **Ballyrussell** Householder in Griffiths Valuation ~1863 several websites have details

McClement, James, **Ballyhanwood** Householder in Griffiths Valuation ~1863 several websites have details

McClement, Samuel, **Larch Hill** Householder in Griffiths Valuation ~1863 several websites have details

McClements, Hugh, Comber of **Ballyhanwood**; D. 14 Jan 1900 Aged 77; 4th Son of John & Mary of Tullycarnet; Castlereagh Presbyterian Graveyard Mis, freepages.genealogy.rootsweb.ancestry.com/~rosdavies/

McClements, Hugh, Comber of **Ballyhanwood**; D. 18 Aug 1882 Aged 84; Husband of Isabella; Gilnahirk Presbyterian G/Yard Mis, freepages.genealogy.rootsweb.ancestry.com/~rosdavies/

McClements James **Ballystockart Dundonald** Down: North Comber The Square Ulster Covenant 1912 in www.proni.gov.uk

McClements, John, **Haw [The]** Householder in Griffiths Valuation ~1863 several websites have details

McClements, John, Comber Born 18 Apr 1859, D. 10 Dec 1859; **Moneyreagh** Non, Subscribing Presbyterian Graveyard Mis, freepages.genealogy.rootsweb.ancestry.com/~rosdavies/

McClements Mary Y **Ballystockart Dundonald** Down: North Comber Orange Hall Ulster Covenant 1912 in www.proni.gov.uk

McClements Robert John **Ballystockart Dundonald** Down: North Comber The Square Ulster Covenant 1912 in [www.proni](http://www.proni.gov.uk)

McCleod Mary **Castleavery** Down: North Newtownards Town Hall Ulster Covenant 1912 in www.proni.gov.uk

McCleod Sarah **Castleavery** Down: North Newtownards Town Hall Ulster Covenant 1912 in www.proni.gov.uk

McClerg, John, **Cattogs** Householder in Griffiths Valuation ~1863 several websites have details

McClimont, Hugh, **Ballymagaughey** Householder in Griffiths Valuation ~1863 several websites have details

McCline, John., Comber of **Monlough**; Executor In The Will of Patrick Gibson In 1830 IIW #, freepages.genealogy.rootsweb.ancestry.com/~rosdavies/

McClintock, Samuel, **Gransha**, T/1048/3, Freeholder in www.proni.gov.uk

McCloud, James, Comber, Down: North, Comber, **Square (The)**, Ulster Covenant 1912 in www.proni.gov.uk

McCloud, John, **Castleavery**, D/654/A3/1B, Freeholder in www.proni.gov.uk

McCloud Margaret **Castleavery** Down: North Newtownards Town Hall Ulster Covenant 1912 in www.proni.gov.uk

McCloud, Sarah, **Castle Street** Comber, Down: North, Comber, **Square (The)**, Ulster Covenant 1912 in www.proni.gov.uk

McClughan, William, Comber of **Moneyrea**, ; D. 18 Feb 1887 Aged 29; Husband of Elizabeth; **Gransha** Presbyterian Graveyard Mis, freepages.genealogy.rootsweb.ancestry.com/~rosdavies/

McClughan, William John, Comber Husband of Ann Mooney; Father of Robert B. 18 Aug 1869 CR freepages.genealogy.rootsweb.ancestry.com/~rosdavies/

McClughan, William John, Comber Husband of Ann Morrisy; Father of Thomas B. 31 Jul 1871 CR freepages.genealogy.rootsweb.ancestry.com/~rosdavies/

McClune, Hugh, Comber of **Magherascouse**; Will Probated 18 Nov 1857 IIW # 44534, freepages.genealogy.rootsweb.ancestry.com/~rosdavies/

McClure, John, **Ballyrush**, D/654/A3/1B, Freeholder in www.proni.gov.uk
McClure, John, **Magherascouse** Householder in Griffiths Valuation ~1863 several websites have details
McClure, Samuel, **Crescent [The] Comber** Householder in Griffiths Valuation ~1863 several websites have details
McClure, William, **Magherascouse** Householder in Griffiths Valuation ~1863 several websites have details

McClure, Agnes, Miss. Comber Wife of James Morrow; Mother of Agnes B. 1868 CR,
freepages.genealogy.rootsweb.ancestry.com/~rosdavies/

McClure, Christina, **Glen Road Comber**, Down: North, Comber, Orange Hall, Ulster Covenant 1912 in www.proni.gov.uk
McClure, Eliza, **Ballyrickard** Householder in Griffiths Valuation ~1863 several websites have details
McClure, James, **Castleavery**, D/654/A3/1B, Freeholder in www.proni.gov.uk
McClure, James, **Clontonecally**, D/654/A3/1N Freeholder in www.proni.gov.uk
McClure, James, **Clontonecally**, D/654/A3/1S Freeholder in www.proni.gov.uk
McClure, John, **Glen Road Comber**, Down: North, Comber, Orange Hall, Ulster Covenant 1912 in www.proni.gov.uk
McClure, John, **Ballyrickard**, D/654/A3/1B, Freeholder in www.proni.gov.uk
McClure, John, **Ballyrickard**, D/654/A3/1S, Freeholder in www.proni.gov.uk
McClure, John, **Ballyrickard** Householder in Griffiths Valuation ~1863 several websites have details
McClure, John, **Clontonakelly** Householder in Griffiths Valuation ~1863 several websites have details

McClure, John, **Clontonecally**, D/654/A3/1N Freeholder in www.proni.gov.uk

McClure, John, **Clontonecally**, D/654/A3/1S Freeholder in www.proni.gov.uk

McClure, Joseph, **Nurseryville** Householder in Griffiths Valuation ~1863 several websites have details

McClure, Martha, Miss.. Comber Wife of John Shields; Mother of Female Child B. 1865 CR ,

McClure, Mary, Miss. Comber of **Clintiancally**; B. 1808; Daughter of William McClure & Isabella Moffatt; Married Dr. James Orr Abt. 1832; Mother of Margaret B. 9 May 1833 & William B. 1835 & Jane B. 18 Apr 1837 & Gawin B. 28 Sep 1839 & Isabella B. 7 May 1845; D. 15 May 1896 At Ballylesson, Drumbo; Buried **Moneyreagh** Presbyterian Graveyard RAJ G8,

freepages.genealogy.rootsweb.ancestry.com/~rosdavies/

McClure, Robert, **Clontonakelly** Householder in Griffiths Valuation ~1863 several websites have details

McClure, Robert, **Crossnacreevy** Householder in Griffiths Valuation ~1863 several websites have details

McClure Robert **Crossnacreevy** D/654/A3/1N Freeholders in www.proni.gov.uk

McClure Robert **Crossnacreevy** D/654/A3/1S Freeholders in www.proni.gov.uk

McClure, Samuel, **Townparks** Householder in Griffiths Valuation ~1863 several websites have details

McClure, Thomas, **Ballyloughan**, ARM/5/2/5, Freeholder in www.proni.gov.uk

McClure, Thomas, **Ballyloughan**, D/1928/F/8A, Freeholder in www.proni.gov.uk

McClure, Thomas, **Ballyrickard** Householder in Griffiths Valuation ~1863 several websites have details

McClure, Thomas, **Ballyrickard**, D/654/A3/1B, Freeholder in www.proni.gov.uk

McClure, William, **Ballyrickard**, D/654/A3/1B, Freeholder in www.proni.gov.uk

McClure, William, **Clontonecally**, D/654/A3/1N Freeholder in www.proni.gov.uk

McClure, William, **Clontonecally**, D/654/A3/1S Freeholder in www.proni.gov.uk

McClure William **Clontnakeilly** D/654/A3/1B Freeholders in www.proni.gov.uk

McClure, William, Comber of **Clintinacally**; Husband of Isabella Moffatt; Father of Mary B. 1808 RAJ G8

freepages.genealogy.rootsweb.ancestry.com/~rosdavies/

McClure, William John, Comber Husband of Sarah Dunbar; Father of Mary B. 6 Oct 1867 & Eliza B. 5 Mar 1874 CR,

freepages.genealogy.rootsweb.ancestry.com/~rosdavies/

McClurg, Edward, **Clontonecally**, D/654/A3/1N Freeholder in www.proni.gov.uk

McClurg, John, **Cattogs**, D/654/A3/1S, Freeholder in www.proni.gov.uk

McCoard, Margret, **Ballywilliam** Comber, Down: North, Comber, Orange Hall, Ulster Covenant 1912 in www.proni.gov.uk

McComb, Samuel, **Ballyrickard** Householder in Griffiths Valuation ~1863 several websites have details

McCon Rosinci **Tullyhubbert** Down: North Ballygowan Orange Hall & Church Ulster Covenant 1912 in www.proni.gov.uk

McConkey, Alexander, **Ballyhenry** Major Householder in Griffiths Valuation ~1863 several websites have details

McConkey, Robert, **Ballyaltkilligan** Householder in Griffiths Valuation ~1863 several websites have details

McConnell, J [Mr], Comber **Teacher** At **Ballywilliam** School In 1836, V7 P 34 OSM,

freepages.genealogy.rootsweb.ancestry.com/~rosdavies/

McConnell, James, **Ballywilliam**, DOW/5/3/1, Freeholder in www.proni.gov.uk

McConnell, John, **Ballyhenry** DOW/5/3/1, Freeholder in www.proni.gov.uk

McConnell, Thomas, **Ballyhenry** DOW/5/3/1, Freeholder in www.proni.gov.uk

McConnell, Thomas, Comber, DOW/5/3/1, Freeholder in www.proni.gov.uk

McConnell, Thomas, Comber, DOW/5/3/2, Freeholder in www.proni.gov.uk

McConnell, Agnes, **Ballyrainey** Comber, Down: North, Comber, Homes, Ulster Covenant 1912 in www.proni.gov.uk

McConnell Agnes **Ballykeel** Down: North Moneyreagh Moneyrea Orange Hall Ulster Covenant 1912 in www.proni.gov.uk

McConnell, Alice, **Ballymageehan** Comber, Down: North, **Tullynakill**, Homes, Ulster Covenant 1912 in www.proni.gov.uk

[Find parish](#)

McConnell, Andrew, Comber left a will in 1833; Executor Was James McMullen of Comber IIW # 42882,

freepages.genealogy.rootsweb.ancestry.com/~rosdavies/

McConnell, Connell, David, **High Street Comber** Householder in Griffiths Valuation ~1863 several websites have details

McConnell, David, Comber, D/654/A3/1S, Freeholder in www.proni.gov.uk

McConnell, David, Comber, DOW/5/3/2, Freeholder in www.proni.gov.uk

McConnell, Elizabeth, **Railway Street Comber**, Down: North, Comber, Orange Hall, Ulster Covenant 1912 in www.proni.gov.uk

McConnell, Ellen, **Castle Street Comber** Householder in Griffiths Valuation ~1863 several websites have details

McConnell, Ellen, **High Street Comber** Householder in Griffiths Valuation ~1863 several websites have details

McConnell, Ellen, **Townparks** Householder in Griffiths Valuation ~1863 several websites have details

McConnell, Esther, Miss. Comber Received a prize at **Magherascouse** School Presentation Oct 1898 Msch P20, freepages.genealogy.rootsweb.ancestry.com/~rosdavies/
McConnell, Hugh, Comber, D/654/A3/1S, Freeholder in www.proni.gov.uk
McConnell, Isabella, **Ballyrainey** Comber, Down: North, Comber, Homes, Ulster Covenant 1912 in www.proni.gov.uk
McConnell, James, **Ballyhenry** D/654/A3/1B, Freeholder in www.proni.gov.uk
McConnell, James, **Ballywilliam**, D/654/A3/1B, Freeholder in www.proni.gov.uk
McConnell, James, Comber, D/654/A3/1B, Freeholder in www.proni.gov.uk
McConnell, James, Comber, DOW/5/3/2, Freeholder in www.proni.gov.uk
McConnell, James, Comber Husband of Anna Bella Maxwell; Father of Samuel Bowman Mcconnell B. 1 Oct 1868 & Mary Jane B. 24 Jan 1870 CR, freepages.genealogy.rootsweb.ancestry.com/~rosdavies/
McConnell James **Ballykeel** Down: North Moneyreagh Moneyrea Orange Hall Ulster Covenant 1912 in www.proni.gov.uk
McConnell Jane **Ballykeel** Down: North Moneyreagh Moneyrea Orange Hall Ulster Covenant 1912 in www.proni.gov.uk
McConnell, Jane , Miss. Comber Wife of James **Milling**; Mother of Ellenor Matilda B. 1868 & James B. 1870 CR , freepages.genealogy.rootsweb.ancestry.com/~rosdavies/
McConnell, Jane , Miss. Comber Wife of Robert Morrow; Mother of Robert B. 1874 CR, freepages.genealogy.rootsweb.ancestry.com/~rosdavies/
McConnell, John - listed as one of the 64 subscribers to Comber Farming Society 1818/9 No. 40
McConnell, John, **Ballyhenry** D/654/A3/1B, Freeholder in www.proni.gov.uk
McConnell, John, **Ballyhenry Major**, D/654/A3/1C, Freeholder in www.proni.gov.uk
McConnell, John, **Ballyhenry Major**, T/761/20, Freeholder in www.proni.gov.uk
McConnell, John, **Ballyhenry** major, D/654/A3/1N, Freeholder in www.proni.gov.uk
McConnell, John, **Ballywilliam**, D/654/A3/1N, Freeholder in www.proni.gov.uk
McConnell, John, **Ballywilliam**, D/654/A3/1Q, Freeholder in www.proni.gov.uk
McConnell, John, **Cattogs** Householder in Griffiths Valuation ~1863 several websites have details
McConnell, John, **Tullygarvan**, T/808/14999, Freeholder in www.proni.gov.uk
McConnell, John, Comber Husband of Elizabeth Cochran; Father of Elizabeth B. 16 Jul 1869 CR freepages.genealogy.rootsweb.ancestry.com/~rosdavies/
McConnell, John, Comber Husband of Elizabeth Wallace; Father of Elizabeth B. 19 Feb 1870 CR, freepages.genealogy.rootsweb.ancestry.com/~rosdavies/
McConnell, John, **Mill Street**, , in Clergy and Gentry section, , **Mill Street**, , Comber **1880** street directory see www.lennonwylie.co.uk
McConnell, John, J.P. Comber Death Notice 4 Jun 1887 NC, freepages.genealogy.rootsweb.ancestry.com/~rosdavies/
McConnell, Margaret, Miss. Comber of **Ballymaglaff**, B. Abt. 1709; Married Robert Kennedy Abt. 1811; Mother of Jane B. 1812 & Robert B. 1813 & Ellen B. 1814 & Susanah B. 1816 & Margaret B. 1820; D. **Ballymaglaff** RAJ G7, freepages.genealogy.rootsweb.ancestry.com/~rosdavies/
McConnell, Mary Robb, **Ballymageehan** Comber, Down: North, **Tullynakill**, Homes, Ulster Covenant 1912 in www.proni.gov.uk
McConnell, Mrs., **Barnhill** , Inhabitants Street Directory Extract in OS Comber 1900 Sheet 37, www.alangodfrey.com
McConnell Matthew **Ballykeel** Down: North Moneyreagh Moneyrea Orange Hall Ulster Covenant 1912 in www.proni.gov.uk
McConnell, Robert, **Ballygowan**, D/654/A3/1B, Freeholder in www.proni.gov.uk
McConnell, Robert, **Ballyhenry** D/654/A3/1B, Freeholder in www.proni.gov.uk
McConnell, Robert, **Cattogs** Householder GV <http://>
McConnell, Robert, Comber Received a prize at **Magherascouse** School Presentation Oct 1898 Msch P20, freepages.genealogy.rootsweb.ancestry.com/~rosdavies/
McConnell, Robert John, **Ballyrainey** Comber, Down: North, Comber, Various, Ulster Covenant 1912 in www.proni.gov.uk
McConnell, Samuel, **Ballymagaughey** Comber, Down: North, Comber, 1st Presbyterian Church, Ulster Covenant 1912 in www.proni.gov.uk
McConnell, Samuel, **Clontonakelly** Householder in Griffiths Valuation ~1863 several websites have details
McConnell, Samuel, **Clontonecally**, D/654/A3/1N Freeholder in www.proni.gov.uk
McConnell, Samuel, **Clontonecally**, D/654/A3/1S Freeholder in www.proni.gov.uk
McConnell, Thomas - listed as one of the 64 subscribers to Comber Farming Society 1818/9 No. 12
McConnell, Thomas, **Ballyhenry** D/654/A3/1B, Freeholder in www.proni.gov.uk
McConnell, Thomas, Comber, D/654/A3/1B, Freeholder in www.proni.gov.uk
McConnell, T Mrs , of Comber see **Anderson**, William *Original poems: sacred, moral, elegaic *...*. etc.* Belfast: W. Anderson, 1841. 246p. Contains the three poems: An elegy on the death of the late Miss Nelson, of Ballycreely near Comber; An elegy on the death of the late Mrs. T. McConnell, of Comber, and, An elegy on the death of the late Mrs. Blake, of Comber. with acknowledgment to **The Education and Library Service of the South Eastern Education and Library Board**. **McConnell** , William **Ballyalton** , Newtownards Parish see Griffiths Valuation ~1863 several websites have details
McConnell William **Clontinecally** DOW/5/3/2 Freeholders in www.proni.gov.uk
McConnell William **Clontnakelly** D/654/A3/1B Freeholders in www.proni.gov.uk
McConnell William **Clontnakelly** D/654/A3/1B Freeholders in www.proni.gov.uk
McConnell, William, **Railway Street** Comber, Down: North, Comber, Orange Hall, Ulster Covenant 1912 in www.proni.gov.uk
McConnell, William, Comber, D/654/A3/1Q, Freeholder in www.proni.gov.uk
McConnell, William, **Ballymagaughey** Householder in Griffiths Valuation ~1863 several websites have details
McConnell, William, Comber Husband of Mary Jane Kelly; Father of Catherine Smyth Mcconnell B. 17 Aug 1869 CR freepages.genealogy.rootsweb.ancestry.com/~rosdavies/
McConnell, William J, Comber D. Jun 1894; Buried **Gransha** Presbyterian Graveyard Mis, freepages.genealogy.rootsweb.ancestry.com/~rosdavies/

McConnell's Row see Comber **McConnell's Row**

McConnell's Yard, High Street, Comber see Comber **McConnell's Yard**

McConnon, Lizzie, **Killinchy Street** Comber, Down: North, Comber, **Square (The)**, and Houses, Ulster Covenant 1912 in www.proni.gov.uk

McConnon, Sarah, Comber, Down: North, Comber, **Square (The)**, Ulster Covenant 1912 in www.proni.gov.uk

McCord, Sarah, **Ballywilliam** Comber, Down: North, Comber, **Square (The)**, Ulster Covenant 1912 in www.proni.gov.uk

McCormick, Cornelius, **Cherryvalley** Householder in Griffiths Valuation ~1863 several websites have details
McCormick, Hannah, **Clatteringford** Comber, Down: North, Comber, 1st Presbyterian Church, Ulster Covenant 1912 in www.proni.gov.uk
McCormick, Mary, **Railway Street** Comber, Down: North, Comber, Orange Hall, Ulster Covenant 1912 in www.proni.gov.uk
McCormick, Mary, Miss., Comber Wife of Robert Kye Senior of **Ballybeen** C. 1757 PE/ Reg Deeds Dublin, freepages.genealogy.rootsweb.ancestry.com/~rosdavies/
McCormick, Robert, **Cattogs**, D/654/A3/1N, Freeholder in www.proni.gov.uk
McCormick, Robert, **Cattogs**, D/654/A3/1S, Freeholder in www.proni.gov.uk
McCormick Samuel **Castleavery** Down: North Newtownards Guild Hall and Town Hall Ulster Covenant 1912 in www.proni.gov.uk
McCormick Thomas **Clontonecally** D/654/A3/1N Freeholders in www.proni.gov.uk
McCormick, Victor, Comber, Down: North, Comber, **Square (The)**, Ulster Covenant 1912 in www.proni.gov.uk
McCormick, William, **Ballyloughan**, D/654/A3/1N, Freeholder in www.proni.gov.uk

McCosh M J **Ballykeel** Down: North Moneyreagh Moneyrea Orange Hall Ulster Covenant 1912 in www.proni.gov.uk
McCosh Maggie **Ballykeel** Down: North Moneyreagh Moneyrea Orange Hall Ulster Covenant 1912 in www.proni.gov.uk
McCosh, Susanna, **Ballygowan**, Down: North, **Ballygowan**, Orange Hall & Church, Ulster Covenant 1912 in www.proni.gov.uk

McCoughtry, Thomas Bailey, Mr. Comber **4th Teacher At Magherascouse** School C. 1834; Kept Excellent Records Msch P1, 5, 9, freepages.genealogy.rootsweb.ancestry.com/~rosdavies/

McCoy, Jack (Compiler) Comber: A Local History List 1984 T4150038 . Shelved At UDC.02 1 Copy: . Location LHL,
McCoy, Jack (Compiler) *Comber: A Local History List* 1984. I 29 22 pages A4 has:- [p3] introduction, [p4-] The list, [p6] a map entitled - Town of Comber; the estate of the the Most Noble the Marquis of Londonderry [1858]; showing Cow Lane, [p9] The Gillespie monument extract from RE Parkinson History of the Grand lodge of Free & Accepted Masons of Ireland vol 2 1957, [p13] Comber a description from William Wenman Seward's Topographica Hibernica (1795), [p17] An advert for **James Millings** from GH Bassett County Down Guide (1886) with acknowledgment to **The Education and Library Service of the South Eastern Education and Library Board.**

McCoy, Robert, **Ballygowan**, D/654/A3/1B, Freeholder in www.proni.gov.uk

McCracken, Alexander, **Ballyhenry** Minor Householder in Griffiths Valuation ~1863 several websites have details
McCracken, Alice M, **Square (The)**, Comber, Down: North, Comber, **Square (The)**, Ulster Covenant 1912 in www.proni.gov.uk
McCracken, Hugh, **Black Island** Householder in Griffiths Valuation ~1863 several websites have details
McCracken, Hugh, **Longlands** Householder in Griffiths Valuation ~1863 several websites have details
McCracken, James, **Ballyrickard** Householder in Griffiths Valuation ~1863 several websites have details
McCracken, James, **Ballyrickard**, D/654/A3/1N, Freeholder in www.proni.gov.uk
McCracken, James, **Ballyrickard**, D/654/A3/1S, Freeholder in www.proni.gov.uk
McCracken, James, **Black Island** Householder in Griffiths Valuation ~1863 several websites have details
McCracken, James, **Ringcreevy** Householder in Griffiths Valuation ~1863 several websites have details
McCracken, John, **Ballyalton**, D/654/A3/1S, Freeholder in www.proni.gov.uk
McCracken, Maggie, **Ringcreevy** Comber, Down: North, Comber, 1st Presbyterian Church, Ulster Covenant 1912 in www.proni.gov.uk
McCracken, The Misses, Ballyrickard **Ballyrickard**, Comber **1907** street directory see www.lennonwylie.co.uk
McCracken, Thomas, **Ballymaglaff**, D/654/A3/1B, Freeholder in www.proni.gov.uk
McCracken, Thomas, **Ballyrickard** Householder in Griffiths Valuation ~1863 several websites have details
McCracken, Victor, Comber Left A Will In 1839; Executor Was Hugh Ferguson of **Castleavery** IIW # 42984, freepages.genealogy.rootsweb.ancestry.com/~rosdavies/

McCrea, Crea, Rep., **Townparks** Householder in Griffiths Valuation ~1863 several websites have details

McCreedy, Alexander, **Little Ballyhenry** DOW/5/3/2, Freeholder in www.proni.gov.uk

McCreery, Alexander, **Little Ballyhenry** DOW/5/3/1, Freeholder in www.proni.gov.uk
McCreery, John, Kilmood & Comber Husband of Martha O'Neill; Father of Mary B. 16 Apr 1871 & At Comber, Elizabeth B. 29 Dec 1873 CR, freepages.genealogy.rootsweb.ancestry.com/~rosdavies/
McCreery, William Henry, Comber Husband of Ann Drennan; Father of Elizabeth B. 22 Feb 1869 & Mary B. 22 Jan 1871 CR, freepages.genealogy.rootsweb.ancestry.com/~rosdavies/

McCreivy, Alexander, **Ballyhenry** D/654/A3/1B, Freeholder in www.proni.gov.uk
McCreivy, Creevy, Peter, **Ballygowan** Householder in Griffiths Valuation ~1863 several websites have details
McCreivy, William, **Granshaw**, D/654/A3/1B, Freeholder in www.proni.gov.uk

McCroskery **Eliza** Miss. Comber Wife of John Gabbey; Mother of William B. 1868 & William B. 1870 (Sic) CR, freepages.genealogy.rootsweb.ancestry.com/~rosdavies/

McCroskery, Samuel, **Cullintra**, Householder in Griffiths Valuation ~1863 several websites have details

McCue, James-Ballygowan-Killinchy-Griffiths Valuation 1863?-
[/griffiths/down/killinchy.htm](http://griffiths/down/killinchy.htm)

McCullagh, Alexander, **Ballykeel** Householder in Griffiths Valuation ~1863 several websites have details
McCullagh, Alexander, **Moneyreagh** Householder in Griffiths Valuation ~1863 several websites have details
McCullagh, Alexander Jr., **Moneyreagh** Householder in Griffiths Valuation ~1863 several websites have details
McCullagh, Anne, **High Street Comber** Householder in Griffiths Valuation ~1863 several websites have details
McCullagh, George, **Ballyaltikilligan** Householder in Griffiths Valuation ~1863 several websites have details
McCullagh, Gowan, **Ballykeel** Householder in Griffiths Valuation ~1863 several websites have details
McCullagh, Hugh, **Glass Moss** Householder in Griffiths Valuation ~1863 several websites have details
McCullagh, Hugh, **Moneyreagh** Householder in Griffiths Valuation ~1863 several websites have details
McCullagh, Hugh, **Moneyreagh** Householder in Griffiths Valuation ~1863 several websites have details

McCullagh, Hugh, **Moneyreagh** Householder in Griffiths Valuation ~1863 several websites have details
McCullagh, James, **Crescent [The] Comber** Householder in Griffiths Valuation ~1863 several websites have details
McCullagh, James Jr., **Moneyreagh** Householder in Griffiths Valuation ~1863 several websites have details
McCullagh, James Sr., **Moneyreagh** Householder in Griffiths Valuation ~1863 several websites have details
McCullagh, Jane, **Gransha** Householder in Griffiths Valuation ~1863 several websites have details
McCullagh, John, **Ballyally** Householder in Griffiths Valuation ~1863 several websites have details
McCullagh, John, **Gransha** Householder in Griffiths Valuation ~1863 several websites have details
McCullagh, John, **Mill Street Comber** Householder in Griffiths Valuation ~1863 several websites have details
McCullagh, John, **Moneyreagh** Householder in Griffiths Valuation ~1863 several websites have details
McCullagh, John, S., **Clontonakelly** Householder in Griffiths Valuation ~1863 several websites have details
McCullagh, Margaret, **Moneyreagh** Householder in Griffiths Valuation ~1863 several websites have details

McCullagh, Matthew, **Moneyreagh** Householder in Griffiths Valuation ~1863 several websites have details
McCullagh, Matthew, **Moneyreagh** Householder in Griffiths Valuation ~1863 several websites have details
McCullagh, Matthew, **Monlough** Householder in Griffiths Valuation ~1863 several websites have details
McCullagh, Robert, **Ballyaltikilligan** Householder in Griffiths Valuation ~1863 several websites have details
McCullagh, Robert, **Bridge Street Comber** Householder in Griffiths Valuation ~1863 several websites have details
McCullagh, Robert, **Carnasure** Householder in Griffiths Valuation ~1863 several websites have details
McCullagh, Robert, **Clontonakelly** Householder in Griffiths Valuation ~1863 several websites have details
McCullagh, Samuel, **Ballycreelly** Householder in Griffiths Valuation ~1863 several websites have details
McCullagh, Samuel, **Edenslate** Householder in Griffiths Valuation ~1863 several websites have details
McCullagh, Sarah, **Moneyreagh** Householder in Griffiths Valuation ~1863 several websites have details
McCullagh, William, **Castleaverry** Householder in Griffiths Valuation ~1863 several websites have details
McCullagh, William, **Mill Street Comber** Householder in Griffiths Valuation ~1863 several websites have details
McCullagh, William-Ballygowan-Killinchy-Griffiths Valuation 1863?-

McCulley, James, **Drumhirk** Comber, Down: North, Comber, **Square (The)**, Ulster Covenant 1912 in www.proni.gov.uk

McCulloch{k}, Dr - listed as one of the 64 subscribers to Comber Farming Society 1818/9 No. 16

McCulloch, Dr *see* Pelan, Samuel. *A sketch of the Pelan family*. Extract published in *Lisburn Historical Society Journal* Volume 5. December, 1984. The well detailed extract covers life in the Comber, 1813-1824 And details his connections with *Messrs. Robert Kennedy and Co. Brewers at Comber, John Galway, McConnells and Galway* Clothes-shop, *Ralphs & Pelan* Brewers, Mr Stitt, Mr Montgomery, Doctor McCulloch, *Comber hunt, etc.* Source http://www.lisburn.com/books/historical_society/volume5/volume5_2.html.

McCulloch, Mary, **Cattogs** Comber, Down: North, Comber, 1st Presbyterian Church, Ulster Covenant 1912 in www.proni.gov.uk

McCulloch, R., tailor, Bridge Street, **Bridge Street**, Comber 1907 street directory see www.lennonwylie.co.uk

McCulloch, R., tailor, Bridge Street, in Traders etc section, **Bridge Street**, Comber 1880 street directory see www.lennonwylie.co.uk

McCulloch, Robert, Comber & Bangor Married Elizabeth Lamont Abt. 1805 At **Gransha** w & D. Bangor RAJ G8, freepages.genealogy.rootsweb.ancestry.com/~rosdavies/

McCullogh, Hugh, **Moneyrea** DOW/5/3/1 Freeholder in www.proni.gov.uk

McCullogh, James, **Moneyrea** DOW/5/3/1 Freeholder in www.proni.gov.uk

McCullogh, John, **Moneyrea** DOW/5/3/1 Freeholder in www.proni.gov.uk

McCullogh, John, **Moneyrea** DOW/5/3/2 Freeholder in www.proni.gov.uk

McCullogh, Joshua, **Ballyloughan**, D/654/A3/1B, Freeholder in www.proni.gov.uk

McCullogh, Mathew, **Moneyrea** DOW/5/3/1 Freeholder in www.proni.gov.uk

McCullough SURNAME Mccullough. **Ballyrainey**, Comber B1373 www.nifhs.org/ Member's Interests

McCullough, Adam, Comber of **Carnbane**; Brother of Robert; Son of A Shoemaker; Killed In Accident 12 Sep 1874

DR **Ballyaltikilligan**, freepages.genealogy.rootsweb.ancestry.com/~rosdavies/

McCullough Adam **Moneyrea** Down: North Moneyreagh Moneyrea Orange Hall Ulster Covenant 1912 in www.proni.gov.uk

McCullough, Agnes, **Ballyhenry** Comber, Down: North, Comber, **Square (The)**, and Houses, Ulster Covenant 1912 in www.proni.gov.uk

McCullough, Agnes, Comber, Down: North, Comber, 1st Presbyterian Church, Ulster Covenant 1912 in www.proni.gov.uk

McCullough, Alexander, Junior Comber of **Moneyreagh** B. 1792; Son of Alexander Mccullough & Margaret Orr; Father of John B. Abt. 1818 RAJ G8/49/ 65, freepages.genealogy.rootsweb.ancestry.com/~rosdavies/

McCullough, Alexander, Senior Comber Married Margaret Orr In **Gransha**; Father of John B. 1777 & William B. 1780 & Alexander B. 1792 & Matthew B. 1798; D. **Moneyreagh**, Comber RAJ G7/ 49 . . , freepages.genealogy.rootsweb.ancestry.com/~rosdavies/

McCullough, Alexander, **Moneyrea** D/654/A3/1N Freeholder in www.proni.gov.uk

McCullough, Edith L, Ravara **Ballygowan**, Down: North, **Ballygowan**, Orange Hall & Church, Ulster Covenant 1912 in

www.proni.gov.uk **McCullough**, George, **Moneyrea** D/654/A3/1N Freeholder in www.proni.gov.uk

McCullough, Isabella, (Bella) Miss. Comber Wife of Robert Mcteer/Mateer; Mother of Susanna B. 1868 & John B. 1871 & Robert James B. 1874 CR . , freepages.genealogy.rootsweb.ancestry.com/~rosdavies/

McCullough, James, **Moneyrea** D/654/A3/1N Freeholder in www.proni.gov.uk

McCullough, James [Rev], or Mcculloch . Comber Minister At **Gransha** Covenanters Presbyterian Meeting House Since 1802; D. 16 Nov 1865 Aged 88; Father of John; **Gransha** Presbyterian Graveyard V7 P 35, 38,

freepages.genealogy.rootsweb.ancestry.com/~rosdavies/ **check if under Mcculloch**

McCullough James **Moneyrea** Down: North Moneyreagh Moneyrea Orange Hall Ulster Covenant 1912 in www.proni.gov.uk

McCullough Jane **Tullyhubbert** Down: North Ballygowan Orange Hall & Church Ulster Covenant 1912 in www.proni.gov.uk

McCullough, Jas, **Ballyhenry** Comber, Down: North, Comber, 1st Presbyterian Church, Ulster Covenant 1912 in www.proni.gov.uk

McCullough John **Tullyhubbert** Down: North Ballygowan Orange Hall Ulster Covenant 1912 in www.proni.gov.uk

McCullough, John , **Gransha** Householder in Griffiths Valuation ~1863 several websites have details

McCullough, John , Comber of Comber; b. 22 Jun 1855; Son of John Mccullough & Margaret Orr; Married Sarah Jane Parry In Qld; D. 6 Jan 1935, Paddington Qld, Australia RAJ G9/ 77, freepages.genealogy.rootsweb.ancestry.com/~rosdavies/

McCullough, John , Comber of **Moneyreagh** b. Abt. 1777; Son of Alexander Mccullough & Margaret Orr; D. **Ballystockart** RAJ G8/49 . . freepages.genealogy.rootsweb.ancestry.com/~rosdavies/

McCullough, John , Comber of **Moneyreagh** b. Abt. 1818; Son of Alexander ; Married Margaret Orr 15 Aug 1855; Father of John B. 22 Jun 1855; Died. Comber RAJ G9/ 68/ 76 . . freepages.genealogy.rootsweb.ancestry.com/~rosdavies/

McCullough, Lizzie, **Crescent Row** Comber, Down: North, Comber, **Square (The)**, and Houses, Ulster Covenant 1912 in www.proni.gov.uk

McCullough, Margaret, Miss. Comber of **Clintinacally**; B. Abt. 1676; Married John Orr (2nd Wife) Abt. 1696; Mother of Lillas B. 1696 & Margaret B. 1698 & James B. 1700 & Agnes B. 1702 & Jane B. 1704 & Jean B. 1706; D. 22 Jul 1748 In **Clintinacally** RAJ G4 , freepages.genealogy.rootsweb.ancestry.com/~rosdavies/

McCullough, Margaret, Miss. Comber Wife of James Mcbriar; Mother of James B. 1871 CR, freepages.genealogy.rootsweb.ancestry.com/~rosdavies/

McCullough, Margaret, Miss. Comber Wife of William Elder; Mother of Thomasina B. 1867 CR , freepages.genealogy.rootsweb.ancestry.com/~rosdavies/

McCullough, Mary, Miss. Comber Wife of David Mccalpin; Mother of Jane B. 1865 CR , freepages.genealogy.rootsweb.ancestry.com/~rosdavies/

McCullough, Mary, Miss. Comber Wife of Henry Milling; Mother of Mary B. 1868 CR, freepages.genealogy.rootsweb.ancestry.com/~rosdavies/

McCullough, Matthew, **Moneyrea** D/654/A3/1N Freeholder in www.proni.gov.uk

McCullough, Matthew., Comber of **Moneyreagh**B. 1798; Son of Alexander Mccullough & Margaret Orr RAJ G8 / 49, freepages.genealogy.rootsweb.ancestry.com/~rosdavies/

McCullough, R, **Tailor, Bridge Street** , Inhabitants Street Directory Extract in OS Comber 1900 Sheet 37, www.alangodfreymaps.co.uk

McCullough, Samuel, **Moneyrea** D/654/A3/1N Freeholder in www.proni.gov.uk

McCullough Sarah **Moneyrea** Down: North Moneyreagh Moneyrea Orange Hall Ulster Covenant 1912 in www.proni.gov.uk

McCullough, Thomas, Comber, Down: North, Comber, **Square (The)**, Ulster Covenant 1912 in www.proni.gov.uk

McCullough, William, **Moneyrea** D/654/A3/1N Freeholder in www.proni.gov.uk

McCullough, William, Comber of **Moneyreagh**B. Abt. 1780; Son of Alexander Mccullough & Margaret Orr RAJ G8/ 49, freepages.genealogy.rootsweb.ancestry.com/~rosdavies/

McCullough, William John, Comber, Down: North, Comber, **Square (The)**, Ulster Covenant 1912 in www.proni.gov.uk

McCullough William Joseph **Tullyhubbert** Down: North Ballygowan Orange Hall & Church Ulster Covenant 1912 in www.proni.gov.uk

McCully, Francis, **Castle Street Comber** Householder in Griffiths Valuation ~1863 several websites have details

McCully, Francis, **Crescent [The] Comber** Householder in Griffiths Valuation ~1863 several websites have details

McCully, Francis, **Townparks** Householder in Griffiths Valuation ~1863 several websites have details

McCune, James, **Ballyloughan**, ARM/5/2/15, Freeholder in www.proni.gov.uk

McCune, James, **Ballyloughan**, ARM/5/2/17, Freeholder in www.proni.gov.uk

McCune, James, **Ballyloughan**, ARM/5/2/5, Freeholder in www.proni.gov.uk

McCune, James, **Ballyloughan**, D/1928/F/103, Freeholder in www.proni.gov.uk

McCune, James, **Ballyloughan**, D/1928/F/8A, Freeholder in www.proni.gov.uk

McCune, James, **Ballyloughan**, T/808/14936, Freeholder in www.proni.gov.uk

McCune, John, John Mccune . Comber Husband of Mary Jane Irvin; Father of William B. 19 Jul 1871 & Robert B. 17 Mar 1869 CR, freepages.genealogy.rootsweb.ancestry.com/~rosdavies/

McCune, Thomas, **Ballyloughan**, T/808/14936, Freeholder in www.proni.gov.uk

McCunne, James, Mr. or M'CUNNE . Comber of **Ballygowan**; Present as a young boy at the laying of foundation stone for **Ballygowan** Presbyterian Church 14 Aug 1837 Msch P10, freepages.genealogy.rootsweb.ancestry.com/~rosdavies/

McCutcheon, Anne, **Castle Lane Comber** Householder in Griffiths Valuation ~1863 several websites have details

McCutcheon, David, **Larch Hill** Householder in Griffiths Valuation ~1863 several websites have details

McCutcheon, James, Comber, Down: North, Comber, **Square (The)**, Ulster Covenant 1912 in www.proni.gov.uk

McCutcheon, W.A. *The industrial archaeology of Northern Ireland* Belfast: H.M.S.o. 1980 395p., illus., plates. Information on mills, with site plan, diagrammatic section and elevations of Andrews' mill. with acknowledgment to **The Education and Library Service of the South Eastern Education and Library Board.**

McCutcheon, William, **Ballybeen**, D/654/A3/1S, Freeholder in www.proni.gov.uk

McCutcheon, William, **Ballybeen**, T/761/19, Freeholder in www.proni.gov.uk

McDonald, A. John, **grocer and posting** , Comber **1907** street directory see www.lennonwylie.co.uk

McDonald, A., **posting establishment**, Mill Street , **Mill Street**, Comber **1907** street directory see www.lennonwylie.co.uk

McDonald, Catherine b 28 Feb 1883 Comber CO Down, Ireland passport date 31 May 1921 Statten Island, NY from www.marmionfamilytree.com/countydownboard_A/viewtopic.php?t=135

McDonald, Jas., **Posting Establishment; Mill Et??** , Inhabitants Street Directory Extract in OS Comber 1900 Sheet 37, www.alangodfreymaps.co.uk

McDonald, James, **Castle Street Comber** Householder in Griffiths Valuation ~1863 several websites have details

McDonald, James, **Townparks** Householder in Griffiths Valuation ~1863 several websites have details

McDonald, James, Comber Husband of Alice Cairns; Father of Thomas John B. 24 Feb 1869 & David B. 1 Sep 1874 CR, freepages.genealogy.rootsweb.ancestry.com/~rosdavies/

MacDonald, J A formerly had a shop 44-46 Mill Street Comber BT23 5EQ ID 6654 HB24/15/096 Shop see the Crown © database www.ehsni.gov.uk/buildlist.

McDonald, James, posting establishment, **Mill Street**, , in Traders etc section, , **Mill Street** , Comber **1880** street directory see www.lennonwylie.co.uk

McDonald, Jas., **posting establishment**, Mill Street , **Mill Street**, Comber **1907** street directory see www.lennonwylie.co.uk

McDonald, Jas., **Posting Establishment; Mill Street** , Inhabitants Street Directory Extract in OS Comber 1900 Sheet 37, www.alangodfreymaps.co.uk

McDonald, John, **Grocer And Posting** , Inhabitants Street Directory Extract in OS Comber 1900 Sheet 37, www.alangodfrey.com
McDonald, Joseph, **Brownlow Street** Comber, Belfast: South, Saint Anne's, City Hall, Ulster Covenant 1912 www.proni.gov.uk
McDonald, Mary Ann, Miss. Comber Wife of William Robinson; Mother of Ebenezer B. 1866 & James B. 1868 & Thomas John B. 1870 CR, freepages.genealogy.rootsweb.ancestry.com/~rosdavies/
McDonald Mary Ann **Ballyrussell** Down: North Comber 1st Presbyterian Church Ulster Covenant 1912 in www.proni.gov.uk
McDonald, Samuel, grocer, **Mill Street**, in Traders etc section, , **Mill Street**, , Comber **1880** street directory see www.lennonwylie.co.uk
McDonald, Wm. John, **grocer**, **Mill Street** , **Mill Street**, Comber **1907** street directory see www.lennonwylie.co.uk
McDonald, W J, Comber, Down: North, Comber, **Square (The)**, Ulster Covenant 1912 in www.proni.gov.uk
McDonald, William, Comber Involved In Dispute Over A House 5 Apr 1935 DR **Ballyaltkilligan** , freepages.genealogy.rootsweb.ancestry.com/~rosdavies/
McDonald, William John, **Brownlow Street** Comber, Down: North, Comber, Orange Hall, Ulster Covenant 1912 in www.proni.gov.uk
McDonald, Wm. John, **Grocer**, **Mill Street** , Inhabitants Street Directory Extract in OS Comber 1900 Sheet 37, www.alangodfrey.com

McDonnell, James, **Ballykeel** Householder in Griffiths Valuation ~1863 several websites have details
McDonnell, John, **Ballyrush** Householder in Griffiths Valuation ~1863 several websites have details
McDonnell, William, **Clontonakelly** Householder in Griffiths Valuation ~1863 several websites have details

McDowdl Francis S **Ballyhanwood** Belfast: South Saint Anne's Old Town Hall Ulster Covenant 1912 in www.proni.gov.uk

McDowel, Alexander, **Ballymaglaff**, DOW/5/3/2, Freeholder in www.proni.gov.uk
McDowel, Hugh, **Cherryvally** , DOW/5/3/2, Freeholder in www.proni.gov.uk
McDowel, John, **Ballymaglaff**, DOW/5/3/2, Freeholder in www.proni.gov.uk
McDowel, Robert, **Ballyrussell**, DOW/5/3/1 Freeholder in www.proni.gov.uk
McDowel Robert **Ballyrussell** DOW/5/3/1 Freeholders in www.proni.gov.uk

McDowell, [Rev], Comber **Minister** of The Methodist Church In 1836 V7 P32, 44 OSM, freepages.genealogy.rootsweb.ancestry.com/~rosdavies/
McDowell, ~~Dowell~~, Alexander, **Ballyrussell** Householder in Griffiths Valuation ~1863 several websites have details
McDowell, ~~Dowell~~, Alexander, **Crossnacreevy** Householder in Griffiths Valuation ~1863 several websites have details
McDowell, Anna, **Ballyhenry** Comber, Down: North, Comber, **Square (The)**, Ulster Covenant 1912 in www.proni.gov.uk
McDowell, Annie, **Eden Cottage** Comber, Antrim: East, Carrickfergus, Kilroot, Ulster Covenant 1912 in www.proni.gov.uk
McDowell, Bella, Miss. Comber Received a prize at **Magherascouse** School Presentation Oct 1898 Msch P20, freepages.genealogy.rootsweb.ancestry.com/~rosdavies/
McDowell, Eliza, Comber, Down: North, Comber, **Square (The)**, Ulster Covenant 1912 in www.proni.gov.uk
McDowell, Harry, Comber Received a prize at **Magherascouse** School Presentation Oct 1898 Msch P20, freepages.genealogy.rootsweb.ancestry.com/~rosdavies/
McDowell, Hugh, **Ballyalloy** Comber, Down: North, Comber, Church Grounds, Ulster Covenant 1912 in www.proni.gov.uk
McDowell, Hugh, **Granshaw**, D/654/A3/1B, Freeholder in www.proni.gov.uk
McDowell, James, **Ballyalton** Comber, Down: North, Comber, Various, Ulster Covenant 1912 in www.proni.gov.uk
McDowell, James, **Ballystockart** Comber, Down: North, Comber, **Square (The)**, Ulster Covenant 1912 in www.proni.gov.uk
McDowell, James, **Mill Street** Comber, Down: North, Comber, **Square (The)**, Ulster Covenant 1912 in www.proni.gov.uk
McDowell, James, **Ballystockard**, T/761/19, Freeholder in www.proni.gov.uk
McDowell, James, **Gransha** Householder in Griffiths Valuation ~1863 several websites have details
McDowell, James, **Granshaw**, D/654/A3/1N, Freeholder in www.proni.gov.uk
McDowell, James, **Larch Hill** Householder in Griffiths Valuation ~1863 several websites have details
McDowell, James, James McDowell .Senior & Junior Comber Received a prize at **Magherascouse** School Presentation Oct 1898 Msch P20, freepages.genealogy.rootsweb.ancestry.com/~rosdavies/
McDowell, James B, **Ballygowan**, Down: North, **Ballygowan**, Orange Hall, Ulster Covenant 1912 in www.proni.gov.uk
McDowell, Jane, **Ballyalton** Comber, Down: North, Tullynakill, Homes, Ulster Covenant 1912 in www.proni.gov.uk
McDowell, Jane, **Bridge Street Comber** Householder in Griffiths Valuation ~1863 several websites have details
McDowell, Jane, **Castle Street Comber** Householder in Griffiths Valuation ~1863 several websites have details
McDowell, Jane, Miss. Comber Wife of Alexander Dunlop; Mother of Ellen Jane B. 1869 CR, freepages.genealogy.rootsweb.ancestry.com/~rosdavies/
McDowell, Jane, **Ballygowan**, Down: North, **Ballygowan**, Orange Hall & Church, Ulster Covenant 1912 in www.proni.gov.uk
McDowell Jane **Lisleen** Down: North Moneyreagh Moneyrea Orange Hall Ulster Covenant 1912 in www.proni.gov.uk
McDowell, John, **Ballyhanwood** Householder in Griffiths Valuation ~1863 several websites have details
McDowell, John, **Ballymaglaff**, D/654/A3/1B, Freeholder in www.proni.gov.uk
McDowell, John, **Castle Street Comber** Householder in Griffiths Valuation ~1863 several websites have details
McDowell, John, **Granshaw**, D/654/A3/1B, Freeholder in www.proni.gov.uk
McDowell, John, Comber At **Lisleen** ; Father of William; Accident Shot Dead 14 Nov 1885 DR **Ballyaltkilligan** , freepages.genealogy.rootsweb.ancestry.com/~rosdavies/
McDowell, Joseph, **Castle Street** Comber, Down: North, Comber, Orange Hall, Ulster Covenant 1912 in www.proni.gov.uk
McDowell, Joseph, **Ballyhenry** Major Householder in Griffiths Valuation ~1863 several websites have details
McDowell, Joseph, **Mount Alexander** Householder in Griffiths Valuation ~1863 several websites have details
McDowell, Lizzie Jane, Miss. Comber Received a prize at **Magherascouse** School Presentation Oct 1898 Msch P20, freepages.genealogy.rootsweb.ancestry.com/~rosdavies/
McDowell, Lizzie J, **Ballygowan**, Down: North, **Ballygowan**, Orange Hall & Church, Ulster Covenant 1912 in www.proni.gov.uk
McDowell, Mary, **Ballystockart** Comber, Down: North, Comber, 1st Presbyterian Church, Ulster Covenant 1912 in www.proni.gov.uk
McDowell, Mary E, **Ballyhenry** Comber, Down: North, Comber, **Square (The)**, Ulster Covenant 1912 in www.proni.gov.uk
McDowell, Robert, **Ballyhanwood** Householder in Griffiths Valuation ~1863 several websites have details
McDowell, Robert, **Ballyrussell**, D/654/A3/1B Freeholder in www.proni.gov.uk
McDowell, Robert, **Cherryvalley** Householder in Griffiths Valuation ~1863 several websites have details

McDowell, Robert, **Larch Hill** Householder in Griffiths Valuation ~1863 several websites have details
McDowell, Robert, **Moneyreagh** Householder in Griffiths Valuation ~1863 several websites have details
McDowell, Robert, **Cherryvalley** House Bi, Inhabitants Street Directory Extract in OS Comber 1900 Sheet 37, www.alangodfreymaps.co.uk
McDowell, Robert, Cherryvalley House **Cherryvalley House**, Comber **1907** street directory see www.lennonwylie.co.uk **McDowell**, Sarah, **Eden Cottage** Comber, Down: North, Comber, 1st Presbyterian Church, Ulster Covenant 1912 in www.proni.gov.uk
McDowell, Thomas, **Moneyrea** D/654/A3/1N Freeholder in www.proni.gov.uk
McDowell, Thomas, **Moneyreagh**, D/654/A3/1S, Freeholder in www.proni.gov.uk
McDowell, Thomas, **Ballygowan**, Down: North, **Ballygowan**, Orange Hall & Church, Ulster Covenant 1912 in www.proni.gov.uk
McDowell Thomas **Crossnacreevy** D/654/A3/1N Freeholders in www.proni.gov.uk
McDowell Thomas **Crossnacreevy** D/654/A3/1S Freeholders in www.proni.gov.uk
McDowell Thomas **Lisleen** Down: North Moneyreagh Moneyrea Orange Hall Ulster Covenant 1912 in www.proni.gov.uk
McDowell Thomas **Moneyrea** Down: North Moneyreagh Moneyrea Orange Hall Ulster Covenant 1912 in www.proni.gov.uk
McDowell, William, **Ballykeel** Householder in Griffiths Valuation ~1863 several websites have details
McDowell, William, **Ballymaglaff** Householder in Griffiths Valuation ~1863 several websites have details
McDowell William **Ballymeglaff** Down: North Moneyreagh Moneyrea Orange Hall Ulster Covenant 1912 in www.proni.gov.uk
McDowell William **Crossnacreevy** D/654/A3/1N Freeholders in www.proni.gov.uk
McDowell William **Crossnacreevy** D/654/A3/1S Freeholders in www.proni.gov.uk
McDowell, William, **Ballyrush**, D/654/A3/1N, Freeholder in www.proni.gov.uk
McDowell, William, **Ballyrush**, D/654/A3/1S, Freeholder in www.proni.gov.uk
McDowell, William, **Ballyrush** Householder in Griffiths Valuation ~1863 several websites have details
McDowell, William, **Crossnacreevy** Householder in Griffiths Valuation ~1863 several websites have details
McDowell, William, **Gransha** Householder in Griffiths Valuation ~1863 several websites have details
McDowell, William, **Killynether** Householder in Griffiths Valuation ~1863 several websites have details
McDowell, Wm, John, **Harriet Vale** Householder in Griffiths Valuation ~1863 several websites have details

McElroy, Thomas Clark, Comber Husband of Sarah Frances Stewart; Father of Frances Mary B. 18 Jun 1866 CR, freepages.genealogy.rootsweb.ancestry.com/~rosdavies/

McElwaine, Andrew, **Castle Street Comber** Householder in Griffiths Valuation ~1863 several websites have details

McFadden, Albert, **Mill Street** Comber, Down: North, Comber, **Square (The)**, Ulster Covenant 1912 in www.proni.gov.uk
McFadden, Isabella, **Ballystockart** Householder in Griffiths Valuation ~1863 several websites have details
McFadden, James, **Gransha**, D/654/A3/1G, Freeholder in www.proni.gov.uk
McFadden, Jemima, Miss. Comber Wife of Robert James Abernethy; Mother of Agnes B. 1871 CR, freepages.genealogy.rootsweb.ancestry.com/~rosdavies/
McFadden, John, **Clontonecally**, D/654/A3/1N Freeholder in www.proni.gov.uk
McFadden, John, **Clontonecally**, D/654/A3/1S Freeholder in www.proni.gov.uk

McFaddin John **Clontnakelly** D/654/A3/1B Freeholders in www.proni.gov.uk

McFarland, Hugh, Knockbreda of Lisnabreeny; Brother of Robert Who D. 4 Jul 1877 Aged 80 & Fanny Who D. 22 Apr 1878 Aged 67; **Gransha** Presbyterian Graveyard, Comber Mis, freepages.genealogy.rootsweb.ancestry.com/~rosdavies/
McFarland James **Ballybeen** Down: North Moneyreagh Moneyrea Orange Hall Ulster Covenant 1912 in www.proni.gov.uk
McFarland, Jane **Ballybeen** Down: North Ballygowan Orange Hall & Church Ulster Covenant 1912 in www.proni.gov.uk

McFarland, Jane, Comber, Antrim: South, Derriaghy, Local Hall, Ulster Covenant 1912 in www.proni.gov.uk
McFarland, John, Comber, Down: North, Comber, **Square (The)**, Ulster Covenant 1912 in www.proni.gov.uk
McFarland, John, **Clontonakelly** Householder in Griffiths Valuation ~1863 several websites have details
McFarland, Louisa, **Brownlow Street** Comber, Down: North, Comber, Orange Hall, Ulster Covenant 1912 in www.proni.gov.uk

McGaughey, James, **Magherascouse** Householder in Griffiths Valuation ~1863 several websites have details

McGannon, David, Comber of **Magherascouse**; D. 23 Dec 1855 Aged 70; Father of Edward & David; Buried Kilcarn Graveyard, Killinchy Mis, freepages.genealogy.rootsweb.ancestry.com/~rosdavies/
McGannon, Edward, **Magherascouse** Householder in Griffiths Valuation ~1863 several websites have details

McGarry, Elizabeth, Miss. Comber B. 1702; Married James Orr Abt. 1725; Mother of Mary B. 1726 & John B. 1728 & James B. 1731 & Ann B. 1734 & William B. 1736 & Matthew B. 1738; D. 2 Jan 1746/1747 At **Ballyalloly**, Comber RAJ G5, freepages.genealogy.rootsweb.ancestry.com/~rosdavies/

McGaughey, James, **Magherascouse** Householder in Griffiths Valuation ~1863 several websites have details
McGaughey, John, **Magherascouse** Householder in Griffiths Valuation ~1863 several websites have details

McGee, Mary, Miss. Comber Wife of Martin Smith; Mother of Martin B. 1868 CR, freepages.genealogy.rootsweb.ancestry.com/~rosdavies/
McGee, William, **Ballyalton**, D/654/A3/1B, Freeholder in www.proni.gov.uk

McGhee, John, **Ballyalton**, T/761/20, Freeholder in www.proni.gov.uk

McGhie, John F, **Ballyalton**, D/654/A3/1F, Freeholder in www.proni.gov.uk

McGill, Mr, Dromore Part Owner of **Killeen**, Comber Townland 1836 V7 P40, 77 OSM, freepages.genealogy.rootsweb.ancestry.com/~rosdavies/checking
McGill, Robert, **Lisleen** Householder in Griffiths Valuation ~1863 several websites have details

McGilton, James, Comber Husband of Mary Jane Johnston; Father of Mary Jane B. 4 Sep 1868 CR . , freepages.genealogy.rootsweb.ancestry.com/~rosdavies/

McGilton, John, Comber Registered As A Freehold Farmer In **Ballynickle** In 1783 FR, freepages.genealogy.rootsweb.ancestry.com/~rosdavies/

McGinley, John, **Magherascouse** Householder in Griffiths Valuation ~1863 several websites have details

McGinn, Eliza, **Market Street Comber** Householder in Griffiths Valuation ~1863 several websites have details

McGinn, Jane, **Market Street Comber** Householder in Griffiths Valuation ~1863 several websites have details

McGoran, R, Mr. Comber Ran **Tullygarvan Mills** C. 1904 SHM '86 P 24, freepages.genealogy.rootsweb.ancestry.com/~rosdavies/

McGott, John, **Ballystockart**, D/654/A3/1B, Freeholder in www.proni.gov.uk

McGouran, Francis, **Longlands**, D/654/A3/1S Freeholder in www.proni.gov.uk

McGovern, Sarah, **Crescent [The] Comber** Householder in Griffiths Valuation ~1863 several websites have details

McGowan, Catherine, **High Street Comber** Householder in Griffiths Valuation ~1863 several websites have details

McGowan, David, **Market Street Comber** Householder in Griffiths Valuation ~1863 several websites have details

McGowan, David, **Townparks** Householder in Griffiths Valuation ~1863 several websites have details

McGowan, Isabella, **Market Street Comber** Householder in Griffiths Valuation ~1863 several websites have details

McGowan, Isabella, **Townparks** Householder in Griffiths Valuation ~1863 several websites have details

McGowan, James, Orr, **Ballykeel** Householder in Griffiths Valuation ~1863 several websites have details

McGowan, James Sr., **Crossnacreevy** Householder in Griffiths Valuation ~1863 several websites have details

McGowan, James, Comber B. 30 Mar 1805 & D. 11 Jan 1860; Husband of Jane Munn; Father of Robert; Parish Graveyard Mis freepages.genealogy.rootsweb.ancestry.com/~rosdavies/

McGowan, James Orr, Comber of **Ballykeel**; D. 28 Dec 1884 Aged 74; Husband of Eleanor; Father of James & Margaret & Eleanor & David; **Moneyreagh** Non Subscribing Presbyterian Graveyard Mis, freepages.genealogy.rootsweb.ancestry.com/~rosdavies/

McGowan, Jane, **Trooperfield** Comber, Down: North, Comber, 1st Presbyterian Church, Ulster Covenant 1912 in www.proni.gov.uk

McGowan, Jane, **Market Street Comber** Householder in Griffiths Valuation ~1863 several websites have details

McGowan, John, **Trooperfield** Householder in Griffiths Valuation ~1863 several websites have details

McGowan, Maggie, **Ballymageehan** Comber, Down: North, Comber, **Square (The)**, and Houses, Ulster Covenant 1912 in www.proni.gov.uk

McGowan, Margaret, Miss. Comber Wife of James McClure; Mother of William Alexander B. 1869 CR, freepages.genealogy.rootsweb.ancestry.com/~rosdavies/

McGowan, Mr., Comber of Ballysallagh; Agent For Montgomery Family Owners of Ballymalidy Townland & Mr Blackwood Owner of **Ballymaglaff** In 1836 V7 P 37 OSM, freepages.genealogy.rootsweb.ancestry.com/~rosdavies/

McGowan, Orr [Mr], Comber **Teacher** At **Tullygirven** School In 1836 V7 P 34 OSM, freepages.genealogy.rootsweb.ancestry.com/~rosdavies/

McGowan, Robert, Comber B. 29 Oct 1849 & D. 20 Nov 1890; Son of James & Jane; Parish Graveyard Mis, freepages.genealogy.rootsweb.ancestry.com/~rosdavies/

McGowan, William, **Trooperfield** Comber, Down: North, Comber, 1st Presbyterian Church, Ulster Covenant 1912 in www.proni.gov.uk

McGowan, William, **Crossnacreevy** Householder in Griffiths Valuation ~1863 several websites have details

McGowan, William, Comber Husband of Mary Orr; Father of Jane Isabella B. 29 Nov 1869 CR, freepages.genealogy.rootsweb.ancestry.com/~rosdavies/

McGowan Mcgowan, **Crossnacreevy**, Near Comber, Co. Down, Pre 1840 B0026 www.nifhs.org/ Member's Interests

McGowran, Richard, Comber Will Probated 14 Oct 1856 IIW # 43409, freepages.genealogy.rootsweb.ancestry.com/~rosdavies/

McGrath, John, **Ballybeen** Householder in Griffiths Valuation ~1863 several websites have details

McGrath, Mary, **Magherascouse** Householder in Griffiths Valuation ~1863 several websites have details

McGrath, Robert, **Magherascouse** Householder in Griffiths Valuation ~1863 several websites have details

McGreeghan, Jane, **Ballyrainey** Comber, Down: North, Comber, **Square (The)**, Ulster Covenant 1912 in www.proni.gov.uk

McGreevy, Peter-Ballygowan-Killinchy-Griffiths Valuation 1863?-
McGreevy, Rosanna, Miss. Comber Wife of David Kirk; Mother of Margaret B. 1868 CR, freepages.genealogy.rootsweb.ancestry.com/~rosdavies/

McGreghan, Hugh, **Ballyrainey** Comber, Down: North, Comber, Various, Ulster Covenant 1912 in www.proni.gov.uk

McGreghan, Samuel, Comber, Down: North, Comber, **Square (The)**, Ulster Covenant 1912 in www.proni.gov.uk

McGregor, Matthew, **Gransha** , D/654/A3/1G, Freeholder in www.proni.gov.uk

McGuigan, John. Comber Husband of Ann Strickland; Father of John B. 21 Sep 1868 CR, freepages.genealogy.rootsweb.ancestry.com/~rosdavies/

McGuigan, William, Comber Husband of Jane Morgan; Father of Andrew William Johnston Mcguigan B. 16 Sep 1871 CR, freepages.genealogy.rootsweb.ancestry.com/~rosdavies/

McHarg, William, Comber, D/654/A3/1B, Freeholder in www.proni.gov.uk See also **Meharg**

McHarrey, James, Comber Family Burial Plot In Comber Graveyard Mis, freepages.genealogy.rootsweb.ancestry.com/~rosdavies/

McHarry, Robert, Robert Mcharry . Comber Attended **Magherascouse** School In 1824 Aged 16 Msch P6,
freepages.genealogy.rootsweb.ancestry.com/~rosdavies/

McIbrath, Susan, **Mill Street** Comber, Down: North, Comber, **Square (The)**, Ulster Covenant 1912 in www.proni.gov.uk

McIlevyne, David, Comber of **Ballyloughan**; Emigrated From Scotland As Part of Montgomery's Plantation of Ulster In 1617 PE,
freepages.genealogy.rootsweb.ancestry.com/~rosdavies/

McIlharry, James, **Townparks** Householder in Griffiths Valuation ~1863 several websites have details

McIllwrath, H Thomas, **Killynether** Householder in Griffiths Valuation ~1863 several websites have details

McIlraith, Hugh, **Granshaw**, DOW/5/3/1, Freeholder in www.proni.gov.uk

McIlrath, Alexander, **Cherryvalley** Householder in Griffiths Valuation ~1863 several websites have details

McIlrath, John, **Townparks** Householder in Griffiths Valuation ~1863 several websites have details

McIbrath, Susan, **Mill Street** Comber, Down: North, Comber, **Square (The)**, Ulster Covenant 1912 in www.proni.gov.uk

McIlreath, [Capt], Comber Large Land Owner In 1836 In **Killynether** V7 P 37 OSM,
freepages.genealogy.rootsweb.ancestry.com/~rosdavies/

McIlroy, Archibald, 1860, 1915. **When Lint Was In The Bell** . 1897 Location LHL

McIlveen surname in Comber area; see <http://ireland.surnamesbytown.com/Towns/iedw1041.html>

McIlveen, Alex, **Todds Row** Comber, Down: North, Comber, **Square (The)**, Ulster Covenant 1912 in www.proni.gov.uk

McIlveen, Margaret, Miss. Comber Wife of Dennis Mcquade; Mother of Thomas B. 1869 CR,

freepages.genealogy.rootsweb.ancestry.com/~rosdavies/

McIlveen, Mary, **Belfast Road** Comber, Down: North, Comber, **Square (The)**, Ulster Covenant 1912 in www.proni.gov.uk

McIlveen, Robert, Comber Co Down, Scotland: Ayr, Ayrshire, Conservative Club, Ulster Covenant 1912 in www.proni.gov.uk

McIlveen, William, **Ballywilliam**, D/654/A3/1N, Freeholder in www.proni.gov.uk

McIlveen, William, **Ballywilliam**, D/654/A3/1Q, Freeholder in www.proni.gov.uk

McIlvein, Grace, **Mill Street** Comber, Down: North, Comber, **Square (The)**, Ulster Covenant 1912 in www.proni.gov.uk

McIlvene, J., **shoe maker**, Mill Street , **Mill Street**, Comber **1907** street directory see www.lennonwylie.co.uk

McIlwain, Joseph, **Railway Street** Comber, Down: North, Comber, **Square (The)**, Ulster Covenant 1912 in www.proni.gov.uk

McIlwain, James, Comber Husband of Agnes Halliday; Father of William Galway Mcilwain B. 14 Mar 1868 CR,

freepages.genealogy.rootsweb.ancestry.com/~rosdavies/

McIlwaine, Emily, Comber, Down: North, Comber, **Square (The)**, Ulster Covenant 1912 in www.proni.gov.uk

McIlwraith, Isabella, **Cherry Valley** Comber, Down: North, Comber, **Square (The)**, Ulster Covenant 1912 in www.proni.gov.uk

McIlwrath, Alexander, **Cherry Vally** Comber, Down: North, Comber, Orange Hall, Ulster Covenant 1912 in www.proni.gov.uk

McIlwrath, Edward, **Brownlow Street** Comber, Down: North, Comber, 1st Presbyterian Church, Ulster Covenant 1912 in

www.proni.gov.uk

McIlwrath, Ellen, **Brownlow Street** Comber, Down: North, Comber, 1st Presbyterian Church, Ulster Covenant 1912 in

www.proni.gov.uk

McIlwrath, Hugh, **Granshaw**, D/654/A3/1B, Freeholder in www.proni.gov.uk

McIlwrath, Hugh, **Granshaw**, D/654/A3/1B, Freeholder in www.proni.gov.uk

McIlwrath, James, **Cherryvalley** Comber, Down: North, Comber, **Square (The)**, Ulster Covenant 1912 in www.proni.gov.uk

McIlwrath, John, **Mill Street** **Comber** Householder in Griffiths Valuation ~1863 several websites have details

McIlwrath, John, Comber Husband of Ellen Hanna; Father of Ellen B. 9 Feb 1868 CR,

freepages.genealogy.rootsweb.ancestry.com/~rosdavies/

McIlwrath, Lizzie, **Cherry Valley** Comber, Down: North, Comber, **Square (The)**, Ulster Covenant 1912 in www.proni.gov.uk

McIlwrath, Nellie, Comber, Down: North, Comber, 1st Presbyterian Church, Ulster Covenant 1912 in www.proni.gov.uk

McInteer, James, **Granshaw**, D/654/A3/1B, Freeholder in www.proni.gov.uk

McInteer, John, **Granshaw**, DOW/5/3/2, Freeholder in www.proni.gov.uk

McIntosh, James **Ballyalton** , Newtownards Parish see Griffiths Valuation ~1863 several websites have details

McIntyer, Alexander, **Gransha** , T/2771/8G, Freeholder in www.proni.gov.uk

McIntyer, Hugh, **Gransha** , T/2771/8G, Freeholder in www.proni.gov.uk

McIntyer, James, **Gransha** , T/2771/8G, Freeholder in www.proni.gov.uk

McIntyer, William, **Gransha** , T/2771/8G, Freeholder in www.proni.gov.uk

McJury, William, **Castleaverry** Householder in Griffiths Valuation ~1863 several websites have details

McKaig, Bridget, **High Street** **Comber** Householder in Griffiths Valuation ~1863 several websites have details

McKaig, Daniel, **High Street** **Comber** Householder in Griffiths Valuation ~1863 several websites have details

McKaig, Robert, **Mill Street** **Comber** Householder in Griffiths Valuation ~1863 several websites have details

McKaig, William, **Mill Street** **Comber** Householder in Griffiths Valuation ~1863 several websites have details

McKaig's Rocks freepages.genealogy.rootsweb.ancestry.com/~rosdavies/ **Comber** Map Reference 21: 49/68 On Strangford Lough, 4km E of Comber

McKay, Alexander, **Ballymaglaff** Householder in Griffiths Valuation ~1863 several websites have details

McKay, John, Comber Husband of Mary Ann Haggarty; Father of Jane B. 3 Mar 1871 CR, freepages.genealogy.rootsweb.ancestry.com/~rosdavies/

McKeag, Ann Jane, Comber, Down: North, Comber, 1st Presbyterian Church, Ulster Covenant 1912 in www.proni.gov.uk

McKeag, Daniel, **Cherryvalley** Householder in Griffiths Valuation ~1863 several websites have details

McKeag, Eliza, Miss. Comber Wife of John Johnston; Mother of Mary Ann B. 1870 CR, freepages.genealogy.rootsweb.ancestry.com/~rosdavies/

McKeag, Hamilton jr, **Ballygraffin** Comber, Down: North, Comber, **Square (The)**, Ulster Covenant 1912 in www.proni.gov.uk

McKeag, Hamilton, **Ballygraffin** Comber, Down: North, Comber, **Square (The)**, Ulster Covenant 1912 in www.proni.gov.uk

McKeag, James, **Granshaw**, D/654/A3/1B, Freeholder in www.proni.gov.uk

McKeag, James, **Moneyreagh** Householder in Griffiths Valuation ~1863 several websites have details

McKeag, Jane, **Ballygraffin** Comber, Down: North, Comber, **Square (The)**, and Houses, Ulster Covenant 1912 in www.proni.gov.uk

McKeag, John, **Ballygraffin** Comber, Down: North, Comber, **Square (The)**, Ulster Covenant 1912 in www.proni.gov.uk

McKeag, John, **Mount Alexander** Householder in Griffiths Valuation ~1863 several websites have details

McKeag, John, **boot maker**, Mill Street, **Mill Street**, Comber **1907** street directory see www.lennonwylie.co.uk

McKeag, Margaret Jane, Comber, Down: North, Comber, **Square (The)**, Ulster Covenant 1912 in www.proni.gov.uk

McKeag, Margaret, Miss. Comber Wife of William Munn; Mother of Elizabeth B. 1874 CR, freepages.genealogy.rootsweb.ancestry.com/~rosdavies/

McKeag, Martha, **Ballygraffin** Comber, Down: North, Comber, **Square (The)**, and Houses, Ulster Covenant 1912 in www.proni.gov.uk

McKeag, Mary Elizabeth, Comber, Down: North, Comber, Orange Hall, Ulster Covenant 1912 in www.proni.gov.uk

McKeag, Patrick, **Bootmaker**, **Mill Street**, Inhabitants Street Directory Extract in OS Comber 1900 Sheet 37, www.alangodfreymaps.co.uk

McKeag, Robert, Comber, D/654/A3/1B, Freeholder in www.proni.gov.uk

McKeag, Robert, Comber Husband of Eliza Dickson; Father of Thomas B. 19 Jun 1871 CR, freepages.genealogy.rootsweb.ancestry.com/~rosdavies/

McKeag, S, **Ballydrain** Comber, Down: North, Comber, **Square (The)**, Ulster Covenant 1912 in www.proni.gov.uk

McKeag, S B., **Wholesale Grocer**, The Square, **Square (The)**, Comber **1907** street directory see www.lennonwylie.co.uk

McKeag, S B, **Wholesale Grocer**, **Square (The)** Inhabitants Street Directory Extract in OS Comber 1900 Sheet 37, www.alangodfreymaps.co.uk

McKeag, S B jr, Comber, Down: North, Comber, **Square (The)**, Ulster Covenant 1912 in www.proni.gov.uk

McKeag, Samuel B, Comber, Down: North, Comber, **Square (The)**, Ulster Covenant 1912 in www.proni.gov.uk

McKeag, Samuel, **Henryville** Householder in Griffiths Valuation ~1863 several websites have details

McKeag, Samuel, Comber Husband of Margaret Maines; Father of Mary B. 2 Jun 1866 CR, freepages.genealogy.rootsweb.ancestry.com/~rosdavies/

McKeag, William H, Comber, Down: North, Comber, **Square (The)**, Ulster Covenant 1912 in www.proni.gov.uk

McKeag, William, Comber, Down: North, Comber, **Square (The)**, Ulster Covenant 1912 in www.proni.gov.uk

McKeag, William, **Square [The] Comber** Householder in Griffiths Valuation ~1863 several websites have details Griffiths 1863/4 at

McKeag, William, carpenter, **Mill Street**, in Traders etc section, , **Mill Street**, Comber **1880** street directory see www.lennonwylie.co.uk

McKeag, William, Comber Husband of Elizabeth Taylor; Father of Peter B. 10 Mar 1868 Cr, freepages.genealogy.rootsweb.ancestry.com/~rosdavies/

McKeaghe, Robert, **Castle Street Comber** Householder in Griffiths Valuation ~1863 several websites have details

McKee, A, Mr, **Comber Proprietor of Corn Mill** In Callinrough In 1836 V7 P40 OSM, freepages.genealogy.rootsweb.ancestry.com/~rosdavies/

McKee, Agnes, Miss. Comber Wife of Andrew Dempster; Mother of Agnes Jane B. 1868 CR, freepages.genealogy.rootsweb.ancestry.com/~rosdavies/

McKee, Agnes, Miss. Comber Wife of Francis Robert McRoberts; Mother of John B. 1868 & Anna B. 1869 & Agnes B. 1874 CR, freepages.genealogy.rootsweb.ancestry.com/~rosdavies/

McKee, Alex - listed as one of the 64 subscribers to Comber Farming Society 1818/9 No. 7

McKee, Alexander, **Ballygowan**, D/654/A3/1B, Freeholder in www.proni.gov.uk

McKee, Alexander, **Ballygowan**, DOW/5/3/2, Freeholder in www.proni.gov.uk

McKee, Alexander, **Cattogs**, D/654/A3/1S, Freeholder in www.proni.gov.uk

McKee, Alexander, **Cattogs**, T/761/19, Freeholder in www.proni.gov.uk

McKee Alexander **Tullygirvan** Down: North Ballygowan Orange Hall & Church Ulster Covenant 1912 in www.proni.gov.uk

McKee, Benjamin, **Ballykeel**, D/654/A3/1H, Freeholder in www.proni.gov.uk

McKee, David - listed as one of the 64 subscribers to Comber Farming Society 1818/9 No. 41

McKee, David, **Lisleen** Householder in Griffiths Valuation ~1863 several websites have details

McKee, Eliza, **Castleaverry** Householder in Griffiths Valuation ~1863 several websites have details

McKee, Ellen, Miss. Comber Wife of Robert Graham; Mother of Robert B. 1869 CR,

freepages.genealogy.rootsweb.ancestry.com/~rosdavies/ **Mc**, **Kee**, Gilbert, **Magherascouse** Householder in Griffiths Valuation ~1863 several websites have details

McKee, Hugh, **Gransha**, D/654/A3/1M, Freeholder in www.proni.gov.uk

McKee, Hugh, **Gransha**, T/761/19, Freeholder in www.proni.gov.uk

McKee, Hugh, **Granshaw**, D/654/A3/1B, Freeholder in www.proni.gov.uk

McKee, Hugh, **Granshaw**, DOW/5/3/2, Freeholder in www.proni.gov.uk

McKee, James, **Castleaverry**, D/654/A3/1B, Freeholder in www.proni.gov.uk

McKee, James, **Granshaw**, D/654/A3/1B, Freeholder in www.proni.gov.uk
McKee, James, James, **Cattogs** Householder in Griffiths Valuation ~1863 several websites have details
McKee, James, Comber of **Ballykeel**; Owned An Extensive Limestone Quarry In Tullynakill Parish In 1836 V7 P 123 OSM, [freepages.genealogy.rootsweb.ancestry.com/~rosdavies/Mc, Kee, John, Ballyalton](http://freepages.genealogy.rootsweb.ancestry.com/~rosdavies/Mc,Kee,John,Ballyalton) Householder in Griffiths Valuation ~1863 several websites have details
McKee, James [Rev], **Monlough** Householder in Griffiths Valuation ~1863 several websites have details
McKee, John - listed as one of the 64 subscribers to Comber Farming Society 1818/9 No. 17
McKee, John - listed as one of the 64 subscribers to Comber Farming Society 1818/9 No. 19
McKee, John, Comber, Down: North, Comber, **Square (The)**, Ulster Covenant 1912 in www.proni.gov.uk
McKee, John, **Ballyalton**, T/761/19, Freeholder in www.proni.gov.uk
McKee, John, **Ballyalton**, Comber Parish see Griffiths Valuation ~1863 several websites have details
McKee, John, **Ballygowan**, D/654/A3/1B, Freeholder in www.proni.gov.uk
McKee, John, **Castleaverry** Householder in Griffiths Valuation ~1863 several websites have details
McKee, John, **Gransha**, D/654/A3/1B, Freeholder in www.proni.gov.uk
McKee, John, **Killynether** Householder in Griffiths Valuation ~1863 several websites have details
McKee Joseph **Ballyhenry Comber** Down: North Comber 1st Presbyterian Church Andrews, J W : Mrs Ulster Covenant 1912 in www.proni.gov.uk

McKee, Joseph, **Castle Street Comber** Householder in Griffiths Valuation ~1863 several websites have details
McKee, Joseph, **Mill Street Comber** Householder in Griffiths Valuation ~1863 several websites have details
McKee, Joseph, **Nurseryville** Householder in Griffiths Valuation ~1863 several websites have details
McKee, Mary, Miss. Comber .Wife of Robert Moore; Mother of Thomas B. 1868 CR, freepages.genealogy.rootsweb.ancestry.com/~rosdavies/
McKee, Mary Anna, **Ballyhenry** Comber, Down: North, Comber, 1st Presbyterian Church, Ulster Covenant 1912 in www.proni.gov.uk
McKee, Messrs., The Hill, Drumhirk, **Hill (The) Drumkirk**, Comber **1907** street directory see www.lennonwylie.co.uk **McKee** Rebecca **Granshaw** Down: North Moneyreagh Moneyrea Orange Hall **Ulster Covenant 1912** www.proni.gov.uk
McKee, Richard, **Ballyhenry** Major Householder in Griffiths Valuation ~1863 several websites have details
McKee, Robert, **Ballygowan**, DOW/5/3/2, Freeholder in www.proni.gov.uk
McKee, Robert, **Castleaverry** Householder in Griffiths Valuation ~1863 several websites have details
McKee, Samuel, **Tullygarvan** Householder in Griffiths Valuation ~1863 several websites have details

McKee Sarah J **Tullygirvan** Down: North Ballygowan Orange Hall & Church Ulster Covenant 1912 in **Ulster Covenant 1912** in www.proni.gov.uk
McKee Tarah J **Tullygirvan** Down: North Comber Tullygirvan Ulster Covenant 1912 in **Ulster Covenant 1912** in www.proni.gov.uk
McKee, Thomas, **Granshaw**, D/654/A3/1B, Freeholder in www.proni.gov.uk
McKee, William, Comber, Down: North, Comber, **Square (The)**, Ulster Covenant 1912 in www.proni.gov.uk
McKee, William, **Ballygowan**, D/654/A3/1B, Freeholder in www.proni.gov.uk
McKee, William, **Cherryvalley** Householder in Griffiths Valuation ~1863 several websites have details
McKee, William, **Cullintra**, Householder in Griffiths Valuation ~1863 several websites have details
McKee, William, **Granshaw**, DOW/5/3/2, Freeholder in www.proni.gov.uk

McKeldon, Samuel, **Granshaw**, DOW/5/3/2, Freeholder in www.proni.gov.uk

McKendrey, William, Comber Co Down, Antrim: East, Carrickfergus, Maryport, Ulster Covenant 1912 in www.proni.gov.uk

McKenna, Isabella, Miss. Comber Wife of William John Turkington; Mother of Margaret B. 1865 CR, freepages.genealogy.rootsweb.ancestry.com/~rosdavies/
McKenna, James, Comber of **Moneyreagh** A Farmer; Will Probated 8 Sep 1856 IIW #45316, freepages.genealogy.rootsweb.ancestry.com/~rosdavies/
McKenna, Mary, Miss. Comber of **Moneyreagh** B. Abt. 1838; Married William Kennedy 6 May 1858 In **Moneyreagh** Mother of Robert B. 1859 & James B. Abt. 1863 & Robina B. Abt. 1875 RAJ G8/71, freepages.genealogy.rootsweb.ancestry.com/~rosdavies/
McKenna, Samuel, **Moneyrea** D/654/A3/1N Freeholder in www.proni.gov.uk
McKenna, Samuel, **Moneyrea** D/654/A3/1S Freeholder in www.proni.gov.uk

McKenzie, Hector, Comber Husband of Margaret Fraser; Father of Grace B. 20 Mar 1871 CR, freepages.genealogy.rootsweb.ancestry.com/~rosdavies/

McKeon, Elizabeth, **Tullygarvan** Householder in Griffiths Valuation ~1863 several websites have details
McKeon, James, **Castle Street Comber** Householder in Griffiths Valuation ~1863 several websites have details

McKeown, Alex, **Mill View** Comber, Down: North, Comber, Reading Room, Ulster Covenant 1912 in www.proni.gov.uk
McKeown, Francis **Ballyalton**, Newtownards Parish see Griffiths Valuation ~1863 several websites have details
McKeown, John, **Ballygowan** Householder in Griffiths Valuation ~1863 several websites have details
McKeown, John, **Ballykeel**, D/654/A3/1T, Freeholder in www.proni.gov.uk
McKeown, John, **Monlough** Householder in Griffiths Valuation ~1863 several websites have details
McKeown, John, **Ballygowan**, Down: North, **Ballygowan**, Orange Hall & Church, Ulster Covenant 1912 in www.proni.gov.uk
McKeown, Rev. L. *The monastic houses of Co. Down, before and after the coming of the Normans* Down and Connor Historical Society Journal vol 7 1936 pp. 53-64 Includes an account of Comber Abbey, as well as or Nendrum and Movilla. with acknowledgment to **The Education and Library Service of the South Eastern Education and Library Board**.
McKeown, Patrick, **Ballygowan** Householder in Griffiths Valuation ~1863 several websites have details
McKeown, Samuel, **Millview** Comber, Down: North, Comber, Reading Room, Ulster Covenant 1912 in www.proni.gov.uk

McKey, Henry, Comber, DOW/5/3/2, Freeholder in www.proni.gov.uk

McKibban, John, **Ballystockard**, DOW/5/3/2, Freeholder in www.proni.gov.uk

McKibben, Agnes, **Gransha** Householder in Griffiths Valuation ~1863 several websites have details
McKibben, Alexander, **Ballystockart**, D/654/A3/1B, Freeholder in www.proni.gov.uk
McKibben, Alexander, **Ballystockart**, D/654/A3/1B, Freeholder in www.proni.gov.uk
McKibben Archibald **Crossnacreevy** D/654/A3/1N Freeholders in www.proni.gov.uk
McKibben, George, **Gransha** Householder in Griffiths Valuation ~1863 several websites have details
McKibben, James, **Ballyhenry** T/761/19, Freeholder in www.proni.gov.uk
McKibben, James, **Ballyhenry** T/761/20, Freeholder in www.proni.gov.uk
McKibben, James, **Ballystockart**, D/654/A3/1B, Freeholder in www.proni.gov.uk
McKibben, Jane, **Belfast Road** Comber, Down: North, Comber, 1st Presbyterian Church, Ulster Covenant 1912 in www.proni.gov.uk
McKibben, John, **Ballystockard**, D/654/A3/1Q, Freeholder in www.proni.gov.uk
McKibben, John, **Ballystockart**, D/654/A3/1B, Freeholder in www.proni.gov.uk
Freeholders in www.proni.gov.uk
McKibben Lizzie **Tullyhubbert** Down: North Ballygowan Orange Hall & Church Ulster Covenant 1912 in www.proni.gov.uk
McKibben Robert **Crossnacreevy** D/654/A3/1N Freeholders in www.proni.gov.uk
McKibben, Samuel, Comber of **Ballystockard**, Farmer; Executor In The Will of David Cleland of Carsonstown In 1868 MID P 105 . , freepages.genealogy.rootsweb.ancestry.com/~rosdavies/
McKibben W J **Tullyhubbert** Down: North Ballygowan Orange Hall & Church Ulster Covenant 1912 in www.proni.gov.uk

McKibbin, Agnes, **Ballyaltkilligan** Householder in Griffiths Valuation ~1863 several websites have details
McKibbin Agnes **Moneyrea** Down: North Moneyreagh Moneyrea Orange Hall Ulster Covenant 1912 in www.proni.gov.uk
McKibbin Agnes **Clontonacally** Down: North Moneyreagh Moneyrea Orange Hall Ulster Covenant 1912 in www.proni.gov.uk
McKibbin , Alex - listed as one of the 64 subscribers to Comber Farming Society 1818/9 No. 57
McKibbin, Alexander, **Crossnacreevy** Householder in Griffiths Valuation ~1863 several websites have details
McKibbin Alexander **Crossnacreevy** Down: North Moneyreagh Moneyrea Orange Hall Ulster Covenant 1912 in www.proni.gov.uk
McKibbin Allen **Moneyrea** Down: North Moneyreagh Moneyrea Orange Hall Ulster Covenant 1912 in www.proni.gov.uk
McKibbin Annie **Ballykeel** Down: North Moneyreagh Moneyrea Orange Hall Ulster Covenant 1912 in www.proni.gov.uk
McKibbin Archibald **Crossnacreevy** D/654/A3/1S Freeholders in www.proni.gov.uk
McKibbin, Elizabeth, Miss. Comber Wife of Hugh Miskelly; Mother of Jane B. 1874 CR , freepages.genealogy.rootsweb.ancestry.com/~rosdavies/

McKibbin, Ellen, Miss. Comber Wife of John Simonton; Mother of James B. 1868 CR, freepages.genealogy.rootsweb.ancestry.com/~rosdavies/
McKibbin Hugh **Moneyrea** Down: North Moneyreagh Moneyrea Orange Hall Ulster Covenant 1912 in www.proni.gov.uk
McKibbin, James - listed as one of the 64 subscribers to Comber Farming Society 1818/9 No. 10
McKibbin James **Moneyrea** Down: North Moneyreagh Moneyrea Orange Hall Ulster Covenant 1912 in www.proni.gov.uk
McKibbin, James, **Ballyhenry** D/654/A3/1S, Freeholder in www.proni.gov.uk
McKibbin, James, **Cherryvalley** Householder in Griffiths Valuation ~1863 several websites have details
McKibbin, James, Comber, D/654/A3/1Q, Freeholder in www.proni.gov.uk
McKibbin, James, & John Mckibbin . Comber **Proprietors of A Farm In Ballyhanwood** To Be Sold 13 Jan 1794 NS, freepages.genealogy.rootsweb.ancestry.com/~rosdavies/
McKibbin, Jane, Comber, Down: North, Comber, 1st Presbyterian Church, Ulster Covenant 1912 in www.proni.gov.uk
McKibbin, Jane, **Ballykeel** Householder in Griffiths Valuation ~1863 several websites have details
McKibbin, Jane, Miss.. Comber Wife of Alexander Dempster; Mother of Margaret B. 1869 & Mary B. 1870 CR, freepages.genealogy.rootsweb.ancestry.com/~rosdavies/
McKibbin Jane **Moneyrea** Down: North Moneyreagh Moneyrea Orange Hall Ulster Covenant 1912 in www.proni.gov.uk
McKibbin, John - listed as one of the 64 subscribers to Comber Farming Society 1818/9 No. 38
McKibbin John **Crossnacreevy** Down: North Moneyreagh Moneyrea Orange Hall Ulster Covenant 1912 in www.proni.gov.uk
McKibbin John **Moneyrea** Down: North Moneyreagh Moneyrea Orange Hall Ulster Covenant 1912 in www.proni.gov.uk
McKibbin, John, & James Mckibbin . Comber **Proprietors of A Farm In Ballyhanwood** To Be Sold 13 Jan 1794 NS, freepages.genealogy.rootsweb.ancestry.com/~rosdavies/
McKibbin, John, Ballystockart, D/654/A3/1N, Freeholder in www.proni.gov.uk
McKibbin, John, **Ballystockart**, D/654/A3/1B, Freeholder in www.proni.gov.uk
McKibbin, John, **Moneyreagh** Householder in Griffiths Valuation ~1863 several websites have details
McKibbin, Joseph, **High Street Comber** Householder in Griffiths Valuation ~1863 several websites have details
McKibbin, Lizzie, **High Street** Comber, Down: North, Comber, **Square (The)**, Ulster Covenant 1912 in www.proni.gov.uk
McKibbin Maggie **Granshaw** Down: North Comber Homes Ulster Covenant 1912 www.proni.gov.uk

McKibbin, Margaret, Comber Will Probated In 1829; Executor Was James Mckibbin of Comber IIW # 45391 , freepages.genealogy.rootsweb.ancestry.com/~rosdavies/
McKibbin, Margaret, Miss. Comber Wife of James Wright; Mother of Mary B. 1869 CR, freepages.genealogy.rootsweb.ancestry.com/~rosdavies/
McKibbin Mary Jane **Crossnacreevy** Down: North Moneyreagh Moneyrea Orange Hall Ulster Covenant 1912 in www.proni.gov.uk
McKibbin Mary **Lisleen** Down: North Moneyreagh Moneyrea Orange Hall Ulster Covenant 1912 in www.proni.gov.uk
McKibbin Mary **Moneyrea** Down: North Moneyreagh Moneyrea Orange Hall Ulster Covenant 1912 in www.proni.gov.uk **McKibbin**, Robert, **Crossnacreevy** Householder in Griffiths Valuation ~1863 several websites have details
McKibbin Robert **Crossnacreevy** D/654/A3/1N Freeholders in www.proni.gov.uk
McKibbin Robert **Crossnacreevy** D/654/A3/1S Freeholders in www.proni.gov.uk
McKibbin Robert **Granshaw Comber** Down: North Dundonald Old Schoolroom and Rectory Ulster Covenant 1912 www.proni.gov.uk

McKibbin, Russell, **Ballykeel** Householder in Griffiths Valuation ~1863 several websites have details
McKibbin, Samuel, **Ballyloughan** Householder in Griffiths Valuation ~1863 several websites have details
McKibbin, Samuel, **Haw [The]** Householder in Griffiths Valuation ~1863 several websites have details
McKibbin Samuel **Ballykeel** Down: North Moneyreagh Moneyrea Orange Hall Ulster Covenant 1912 in www.proni.gov.uk
McKibbin Samuel **Crossnacreevy** Down: North Moneyreagh Moneyrea Orange Hall Ulster Covenant 1912 in www.proni.gov.uk

McKibbin Sarah **Ballybeen** Down: North Moneyreagh Moneyrea Orange Hall Ulster Covenant 1912 in www.proni.gov.uk
McKibbin Sarah J **Moneyrea** Down: North Moneyreagh Moneyrea Orange Hall Ulster Covenant 1912 in www.proni.gov.uk
McKibbin Theresa **Lisleen** Down: North Moneyreagh Moneyrea Orange Hall Ulster Covenant 1912 in www.proni.gov.uk
McKibbin Thomas **Crossnacreevy** D/654/A3/1N **Freeholders** in www.proni.gov.uk
McKibbin Thomas **Lisleen** Down: North Moneyreagh Moneyrea Orange Hall Ulster Covenant 1912 in www.proni.gov.uk
McKibbin, Wm William? - listed as one of the 64 subscribers to Comber Farming Society 1818/9 No. 8
McKibbin William **Ballybeen** Down: North Moneyreagh Moneyrea Orange Hall Ulster Covenant 1912 in www.proni.gov.uk
McKibbin William **Ballykeel** Down: North Moneyreagh Moneyrea Orange Hall Ulster Covenant 1912 in www.proni.gov.uk
McKibbin William **Moneyrea** Down: North Moneyreagh Moneyrea Orange Hall Ulster Covenant 1912 in www.proni.gov.uk
McKibbin, William, **Lisleen** Householder in Griffiths Valuation ~1863 several websites have details
McKibbin, William, **Crescent [The] Comber** Householder in Griffiths Valuation ~1863 several websites have details
McKibbin, William Jas, **High Street** Comber, Down: North, Comber, Orange Hall, Ulster Covenant 1912 in www.proni.gov.uk

McKibbon, John, **Ballystockard**, T/761/19, Freeholder in www.proni.gov.uk

McKillen, Robert, Comber, Down: North, Comber, **Square (The)**, Ulster Covenant 1912 in www.proni.gov.uk

McKinney, William, Comber, Belfast: South, Saint Anne's, City Hall, Ulster Covenant 1912 in www.proni.gov.uk

McKinsey, William, **Ballybeen**, T/761/19, Freeholder in www.proni.gov.uk

McKitterick, Adam, Comber Will Probated In 1829; Executor Was Margaret Mckittrick of **Lisleen** IIW # 45418, freepages.genealogy.rootsweb.ancestry.com/~rosdavies/
McKitterick, James, Comber b. **Lisleen** ; Married Elizabeth Orr 31 Dec 1831 At **Granshaw** RAJ G8, freepages.genealogy.rootsweb.ancestry.com/~rosdavies/

McKnight, Alex, **Crescent Row** Comber, Down: North, Comber, **Square (The)**, Ulster Covenant 1912 in www.proni.gov.uk
McKnight, David, **Granshaw**, D/654/A3/1P, Freeholder in www.proni.gov.uk
McKnight, Hannah, **Ballybeen** Comber Co Down, Various, Various, Various, Ulster Covenant 1912 in www.proni.gov.uk
McKnight, Hannah M, **Ballybeen** Comber Co Down, Various, Various, Various, Ulster Covenant 1912 in www.proni.gov.uk
McKnight, Hugh, Comber, Down: North, Comber, **Square (The)**, Ulster Covenant 1912 in www.proni.gov.uk
McKnight, John **Ballybeen** Down: North Ballygowan Orange Hall Ulster Covenant 1912 in www.proni.gov.uk
McKnight, Joseph, Comber, Down: North, Comber, **Square (The)**, Ulster Covenant 1912 in www.proni.gov.uk
McKnight, Lillie, **Ballybeen** Comber Co Down, Various, Various, Various, Ulster Covenant 1912 in www.proni.gov.uk
McKnight, Margaret, **Crescent Row** Comber, Down: North, Comber, **Square (The)**, Ulster Covenant 1912 in www.proni.gov.uk
McKnight, Robert, Comber, Down: North, Comber, **Square (The)**, Ulster Covenant 1912 in www.proni.gov.uk

McLaughlin, Patrick, Capt. Comber Died In Motorcycle Accident, Aged 35, Unmarried 21 Aug 1926 DR**Ballyaltkilligan** , freepages.genealogy.rootsweb.ancestry.com/~rosdavies/

McLean, J, Mr. Comber Served In 1st World War 1914, 1918, Named On War Memorial **Photo**, freepages.genealogy.rootsweb.ancestry.com/~rosdavies/.

McLeish, David, **Tullygarvan** Householder in Griffiths Valuation ~1863 several websites have details

McLeod, Samuel, **Castleaverry** Householder in Griffiths Valuation ~1863 several websites have details
McLeod, William, **Castleaverry** Householder in Griffiths Valuation ~1863 several websites have details

McLernon, William, The Manse **Ballygowan** Belfast, Down: North, **Ballygowan**, Orange Hall, Ulster Covenant 1912 in www.proni.gov.uk

McMahon, John, **Gransha** , D/654/A3/1M, Freeholder in www.proni.gov.uk
McMahon, William, **Ballygowan**, D/654/A3/1B, Freeholder in www.proni.gov.uk

McMallon, Margaret, **Mill Street Comber** Householder in Griffiths Valuation ~1863 several websites have details

McMannis, Alice, Miss. Comber Wife of Arthur Lewis; Mother of William B. 1867 CR, freepages.genealogy.rootsweb.ancestry.com/~rosdavies/

McManus, Mary, **Ballyhanwood** Householder in Griffiths Valuation ~1863 several websites have details

McMassan, James, Comber, Down: North, Comber, **Square (The)**, Ulster Covenant 1912 in www.proni.gov.uk Note DR thinks McMorran more likely transcription
McMaster, Alexander, **Mount Alexander** Householder in Griffiths Valuation ~1863 several websites have details
McMaster, Alexander, Comber Husband of Mary Ann Hunter; Father of Isabella B. 29 Mar 1866 CR, freepages.genealogy.rootsweb.ancestry.com/~rosdavies/
McMaster, Charles, **Ballyloughan** Householder in Griffiths Valuation ~1863 several websites have details
McMaster, David - listed as one of the 64 subscribers to Comber Farming Society 1818/9 No. 53
McMaster, David, **Ballymalady**, D/654/A3/1B, Freeholder in www.proni.gov.uk
McMaster, David, Comber Husband of Margaret Anna Catherwood; Father of Agnes B. 2 Jan 1869 & Agnes B. 13 Dec 1869 (Sic) & Hanna B. 19 Jul 1874 CR, freepages.genealogy.rootsweb.ancestry.com/~rosdavies/
McMaster, David, Comber Will Probated 12 Sep 1856 IIW # 45539 . , freepages.genealogy.rootsweb.ancestry.com/~rosdavies/
McMaster, David, Comber Husband of Rachael Donaldson; Father of Isabella B. 20 May 1868 & David B. 16 Jun 1870 CR . , freepages.genealogy.rootsweb.ancestry.com/~rosdavies/
McMaster, Gertrude, **Ballyloughan** Comber, Down: North, Comber, 1st Presbyterian Church, Ulster Covenant 1912 in www.proni.gov.uk

McMaster, James, **Ballyloughan**, D/654/A3/1N, Freeholder in www.proni.gov.uk
McMaster, James, **Ballyloughan**, D/654/A3/1S, Freeholder in www.proni.gov.uk
McMaster, James, **Ballyloughan** Householder in Griffiths Valuation ~1863 several websites have details
McMaster, James, Comber of **Ballyloughan**; A Farmer; Will Probated 20 Dec 1853 IIW # 45587, freepages.genealogy.rootsweb.ancestry.com/~rosdavies/
McMaster, Jane, **Ballyloughan** Comber, Down: North, Comber, 1st Presbyterian Church, Ulster Covenant 1912 in www.proni.gov.uk
McMaster, John, **Mill Street Comber** Householder in Griffiths Valuation ~1863 several websites have details
McMaster, John, **Nurseryville** Householder in Griffiths Valuation ~1863 several websites have details
McMaster, John, Comber of **Ballymalady**; D. 25 Jan 1840; Will Probated 2 Jun 1840 IIW # 45540, freepages.genealogy.rootsweb.ancestry.com/~rosdavies/
McMaster, Joshua, **Ballymalady** Householder in Griffiths Valuation ~1863 several websites have details
McMaster, Joshua, Comber Husband of Sarah Fisher; Father of Samuel B. 9 Apr 1866 & James B. 5 Nov 1867 CR, freepages.genealogy.rootsweb.ancestry.com/~rosdavies/
McMaster, Lizzie, **Ballyloughan** Comber, Down: North, Comber, 1st Presbyterian Church, Ulster Covenant 1912 in www.proni.gov.uk
McMaster, Margaret, **Gransha** Householder in Griffiths Valuation ~1863 several websites have details
McMaster, Mary, **Ballyloughan** Comber, Down: North, Comber, 1st Presbyterian Church, Ulster Covenant 1912 in www.proni.gov.uk
McMaster, W J, **Ballyloughan** Comber, Down: North, Comber, Church Grounds, Ulster Covenant 1912 in www.proni.gov.uk
McMaster, William, **Ballyloughan**, D/654/A3/1B, Freeholder in www.proni.gov.uk

McMath, Elizabeth, Miss. Comber Wife of William Drennan; Mother of Agnes B. 1869 & Agnes (Sic) B. 1871 CR, freepages.genealogy.rootsweb.ancestry.com/~rosdavies/

McMechan, Anne-Ballygowan-Killinchy-Griffiths Valuation 1863?-

McMeechan, Isabella, **Castle Street Comber** Householder in Griffiths Valuation ~1863 several websites have details

McMeehan, James, **Magherascouse** Householder in Griffiths Valuation ~1863 several websites have details
McMeehan, William, **Magherascouse** Householder in Griffiths Valuation ~1863 several websites have details

McMeekin, Eliza, Miss. Comber Wife of John Horner; Mother of Susanna B. 1865 & Mary Jane B. 1869 CR, freepages.genealogy.rootsweb.ancestry.com/~rosdavies/
McMeekin, Thomas, Comber Husband of Eliza Jane Wilson; Father of Margaret B. 28 Nov 1868 & Thomas B. 26 Jul 1871 CR, freepages.genealogy.rootsweb.ancestry.com/~rosdavies/
McMeekin, William, **Ballygowan**, D/654/A3/1N, Freeholder in www.proni.gov.uk

McMeichan, Elizabeth, **Crescent [The] Comber** Householder in Griffiths Valuation ~1863 several websites have details

McMeikan, Thomas, **Ballynichol** Householder in Griffiths Valuation ~1863 several websites have details

McMillan, Agnes, **High Street** Comber, Down: North, Comber, 1st Presbyterian Church, Ulster Covenant 1912 in www.proni.gov.uk
McMillan, Andrew, **Ballywilliam**, D/654/A3/1N, Freeholder in www.proni.gov.uk
McMillan, Andrew, **Ballywilliam**, D/654/A3/1X, Freeholder in www.proni.gov.uk
McMillan, Andrew, Comber, DOW/5/3/2, Freeholder in www.proni.gov.uk
McMillan, David, **Railway Street** Comber, Down: North, Comber, Orange Hall, Ulster Covenant 1912 in www.proni.gov.uk
McMillan, David, **Ballyrush**, D/654/A3/1X, Freeholder in www.proni.gov.uk
McMillan, David, **Ballygowan**, Down: North, **Ballygowan**, Orange Hall, Ulster Covenant 1912 in www.proni.gov.uk
McMillan, Hugh, **Ballyrush**, D/654/A3/1S, Freeholder in www.proni.gov.uk
McMillan, Hugh, **Ballyrush**, D/654/A3/1X, Freeholder in www.proni.gov.uk
McMillan, Hugh, **Glass Moss** Householder in Griffiths Valuation ~1863 several websites have details
McMillan, Hugh, **Little Ballyhenry** D/654/A3/1N, Freeholder in www.proni.gov.uk
McMillan, Hugh, **Ballyhenry** Minor Householder in Griffiths Valuation ~1863 several websites have details
McMillan, Hugh, **Ringcreevy** Householder in Griffiths Valuation ~1863 several websites have details
McMillan, James, **Ballywilliam**, D/654/A3/1X, Freeholder in www.proni.gov.uk
McMillan, James, **Cattogs** Householder in Griffiths Valuation ~1863 several websites have details
McMillan, James, **Cherryvally**, D/654/A3/1B, Freeholder in www.proni.gov.uk
McMillan, Jane, **Ballyalton** Comber, Down: North, Comber, **Square (The)**, and Houses, Ulster Covenant 1912 in www.proni.gov.uk
McMillan, John, Comber, Down: North, Comber, Orange Hall, Ulster Covenant 1912 in www.proni.gov.uk
McMillan, John, **Ballyrush**, D/654/A3/1S, Freeholder in www.proni.gov.uk
McMillan, John, **Ballyrush**, D/654/A3/1X, Freeholder in www.proni.gov.uk
McMillan, John, **Ballywilliam**, D/654/A3/1B, Freeholder in www.proni.gov.uk
McMillan, Maggie, **Ballyhenry** Comber, Down: North, Comber, **Square (The)**, and Houses, Ulster Covenant 1912 in www.proni.gov.uk
McMillan, Maggie, **High Street** Comber, Down: North, Comber, 1st Presbyterian Church, Ulster Covenant 1912 in www.proni.gov.uk
McMillan, Margaret, **Mill Street Comber** Householder in Griffiths Valuation ~1863 several websites have details
McMillan, Margaret, **Townparks** Householder in Griffiths Valuation ~1863 several websites have details
McMillan, Mary, Comber, Down: North, Comber, **Square (The)**, Ulster Covenant 1912 in www.proni.gov.uk
McMillan, Mr, Comber Helped With The Building of **Magherascouse** School In 1838 Mschp1, freepages.genealogy.rootsweb.ancestry.com/~rosdavies/
McMillan, Robert, **Ballyaltikilligan** Comber, Down: North, Comber, **Square (The)**, Ulster Covenant 1912 in www.proni.gov.uk
McMillan, Robert, **Ballyhenry** D/654/A3/1P, Freeholder in www.proni.gov.uk

McMillan, Robert, **Ballyhenry** Comber, Down: North, Comber, **Square (The)**, Ulster Covenant 1912 in www.proni.gov.uk
DR found transcription errors

McMillan, Robert, **Ballywilliam** Householder in Griffiths Valuation ~1863 several websites have details

McMillan, Robert, **Ballywilliam**, D/654/A3/1B, Freeholder in www.proni.gov.uk

McMillan, Samuel, **Ballyhenry** Minor Householder in Griffiths Valuation ~1863 several websites have details

McMillan, Samuel **Ballyalton** Down: North Newtownards Town Hall Ulster Covenant 1912 in www.proni.gov.uk

McMillan, Samuel, **Ballywilliam**, D/654/A3/1B, Freeholder in www.proni.gov.uk

McMillan, W, Mr. Comber **Teacher** At **Ringcreevy** School In 1836 V7 P 34 , 39 OSM

McMillan, William, **Ballyrush** Householder in Griffiths Valuation ~1863 several websites have details

McMillen, David, Comber, Down: North, Comber, **Square (The)**, Ulster Covenant 1912 in www.proni.gov.uk

McMillen, David, **Ballygowan** Householder in Griffiths Valuation ~1863 several websites have details

McMillen, Grace, Miss. Comber Wife of James Blair; Mother of Margaret B. 1874 CR,

freepages.genealogy.rootsweb.ancestry.com/~rosdavies/

McMillen, Hugh, Hugh, **Ballyrickard** Householder in Griffiths Valuation ~1863 several websites have details

McMillen, James, James, **Ballyrickard** Householder in Griffiths Valuation ~1863 several websites have details

McMillen, James, James, **Longlands** Householder in Griffiths Valuation ~1863 several websites have details

McMillen, James, Comber Husband of Grace Patton; Father of Robert James B. 10 Apr 1868 CR,

freepages.genealogy.rootsweb.ancestry.com/~rosdavies/

McMillen, James, Comber Husband of Mariah Jane **Miller**; Father of Elizabeth B. 12 May 1866 & Thomas John B. 14 Dec 1867 CR ,

freepages.genealogy.rootsweb.ancestry.com/~rosdavies/

McMillen, Jane, Miss. Comber Wife of Hugh Flemming; Mother of James B. 1870 CR,

freepages.genealogy.rootsweb.ancestry.com/~rosdavies/

McMillen, Jane, Miss. Comber Wife of John Alexander; Mother of Agnes Jane B. 1868 & Elizabeth Ann B. 1870 CR ,

freepages.genealogy.rootsweb.ancestry.com/~rosdavies/

McMillen, Jane, Miss. Comber Wife of Richard Braidey; Mother of William John B. 1865 & Joseph B. 1866 & Agnes B. 1868 & John B.

1869 & Annie B. 1871 CR , freepages.genealogy.rootsweb.ancestry.com/~rosdavies/

McMillen, John, Comber, DOW/5/3/2, Freeholder in www.proni.gov.uk

McMillen, John, Comber Husband of Jane Blair; Father of Mary B. 12 May 1866 & Grace B. 6 Dec 1868 & Agnes B. 13 Jul 1871 CR,

freepages.genealogy.rootsweb.ancestry.com/~rosdavies/

McMillen, Robert, **Ballyhenry** D/654/A3/1N, Freeholder in www.proni.gov.uk

McMillen, Robert, **Spirit Dealer**, **Mill Street** , Inhabitants Street Directory Extract in OS Comber 1900 Sheet 37,

www.alangodfreymaps.co.uk

McMillen, Robert, **spirit dealer**, Mill Street , **Mill Street**, Comber **1907** street directory see www.lennonwylie.co.uk

McMillen, William, Comber Husband of Susanna Taylor; Father of Jane B. 7 Jun 1869 CR,

freepages.genealogy.rootsweb.ancestry.com/~rosdavies/

McMillan, Robert, **Ballyhenry** Comber, Down: North, Comber, **Square (The)**, Ulster Covenant 1912 in www.proni.gov.uk

DR found transcription errors

McMillin, Alexander, **Ballyrush**, D/654/A3/1B, Freeholder in www.proni.gov.uk

McMillin, Alexander, Comber of **Ballyrush**; A Freehold Farmer In 1789, Held From Lord Londonderry FR,

freepages.genealogy.rootsweb.ancestry.com/~rosdavies/

McMillin, Edward, Comber Husband of Mary Jane Davidson; Father of Margaret B. 1 Apr 1868 CR,

freepages.genealogy.rootsweb.ancestry.com/~rosdavies/

McMillin, Mary, Miss. Comber Wife of Hugh Dornan; Mother of Agnes B. 1870 CR,

freepages.genealogy.rootsweb.ancestry.com/~rosdavies/

McMilling, Alexander, **Magherascouse** Householder in Griffiths Valuation ~1863 several websites have details

McMilling, Charlotte, **Moneyreagh** Householder in Griffiths Valuation ~1863 several websites have details

McMilling, David, **Crescent [The] Comber** Householder in Griffiths Valuation ~1863 several websites have details

McMilling, James, **Moneyreagh** Householder in Griffiths Valuation ~1863 several websites have details

McMilling, John, **Moneyreagh** Householder in Griffiths Valuation ~1863 several websites have details

McMinn, Bros., Comber of **Ballygowan**; **Installed Electricity** To Killinchy Presbyterian Church 9 Apr 1928 DR

freepages.genealogy.rootsweb.ancestry.com/~rosdavies/

McMinn, James, Comber Husband of Jane Thompson; Father of Jane B. 11 Apr 1866 & Thomas B. 18 Apr 1868 & Margaret B. 23 Feb

1871 CR, freepages.genealogy.rootsweb.ancestry.com/~rosdavies/

McMinn Jennie **Tullygirvan** Down: North Ballygowan Orange Hall & Church Ulster Covenant 1912 in Ulster Covenant 1912 in

www.proni.gov.uk

McMinn Martin **Tullygirvan** Down: North Ballygowan Orange Hall & Church Ulster Covenant 1912 in Ulster Covenant 1912 in

www.proni.gov.uk

McMinn, Samuel, Comber Husband of Eliza Jane Mevea; Father of David Orr McMinn B. 10 Dec 1869 & James Lowry McMinn B. 11

Jun 1871 CR . , freepages.genealogy.rootsweb.ancestry.com/~rosdavies/

McMinn, Samuel, Killinchy of **Ballygowan**; Family Burying Ground C. 1879 At **Ravara** Non Subscribing Presbyterian Graveyard Mis

. , freepages.genealogy.rootsweb.ancestry.com/~rosdavies/

McMinn, Thomas, Comber Husband of Eliza Thompson; Father of William B. 21 Apr 1868 & Eliza Jane B. 15 May 1871 CR,

freepages.genealogy.rootsweb.ancestry.com/~rosdavies/

McMoran, David, **Brownlow Street** Comber, Down: North, Comber, Various, Ulster Covenant 1912 in www.proni.gov.uk

McMoran, George, grocer, **Mill Street** , in Traders etc section, , **Mill Street** , Comber **1880** street directory see

www.lennonwylie.co.uk

McMoran, James, **Ballymaglaff**, DOW/5/3/2, Freeholder in www.proni.gov.uk

McMoran, John, **Ringcreevy** , D/654/A3/1N, Freeholder in www.proni.gov.uk

McMoran, Margaret, **Castle Street** **Comber** Householder in Griffiths Valuation ~1863 several websites have details

McMorran of Cherryvalley , D/654/A3/1B, Freeholder in www.proni.gov.uk
McMorran, D. , Comber of **Magherascouse**; Wrote Poem 'Last Hour To His Wife' 13 Nov 1875 NC ., freepages.genealogy.rootsweb.ancestry.com/~rosdavies/
McMorran, Daniel, **Magherascouse** Householder in Griffiths Valuation ~1863 several websites have details
McMorran, Daniel, Comber Attended **Magherascouse** School In 1824 Aged 19 Msch P6, 14, freepages.genealogy.rootsweb.ancestry.com/~rosdavies/
McMorran, Daniel, Mr. Comber Involved In History of **Magherascouse** School In 1898 Msch P1 Miss. , freepages.genealogy.rootsweb.ancestry.com/~rosdavies/
McMorran, Ellen, Comber Mother of David B. 7 Sep 1868 CR . , freepages.genealogy.rootsweb.ancestry.com/~rosdavies/
, freepages.genealogy.rootsweb.ancestry.com/~rosdavies/
McMorran, George, **Castle Street Comber** Householder in Griffiths Valuation ~1863 several websites have details
McMorran, George, **Cherryvalley** Householder in Griffiths Valuation ~1863 several websites have details
McMorran, George, **Mount Alexander** Householder in Griffiths Valuation ~1863 several websites have details
McMorran, George, **Townparks** Householder in Griffiths Valuation ~1863 several websites have details
McMorran, H, **Castleavery** Comber, Down: North, Comber, **Square (The)**, Ulster Covenant 1912 in www.proni.gov.uk
McMorran, Henry, **Castleavery** Householder in Griffiths Valuation ~1863 several websites have details
McMorran, Hugh, P.L.G., **Ballystockart** , Inhabitants Street Directory Extract in OS Comber 1900 Sheet 37, www.alangodfreyvmaps.co.uk **note from DR ' PLG stands for Poor Law Guardian'**
McMorran, Hugh, Castleavery **Castleavery**, Comber **1907** street directory see www.lennonwylie.co.uk
McMorran, Hugh., Comber Husband of Selina Aicken; Father of John B. 15 May 1868 & Margaret B. 18 Jun 1870 CR, freepages.genealogy.rootsweb.ancestry.com/~rosdavies/
McMorran, James, Comber, Down: North, Comber, **Square (The)**, Ulster Covenant 1912 in www.proni.gov.uk Note DR thinks McMorran more likely transcription than **McMassan**,
McMorran, James, **Brownlow Street** Comber, Down: North, Comber, Orange Hall, Ulster Covenant 1912 in www.proni.gov.uk
McMorran, John, **Bootmaker**, **Killinchy Street** , Inhabitants Street Directory Extract in OS Comber 1900 Sheet 37, www.alangodfreyvmaps.co.uk
McMorran, John, **Cherryvalley** Householder in Griffiths Valuation ~1863 several websites have details
McMorran, John, **Ringreevy** Householder in Griffiths Valuation ~1863 several websites have details
McMorran, John, **Ringreevy** , D/654/A3/1Q, Freeholder in www.proni.gov.uk
McMorran, John, **boot maker**, Killinchy Street , **Killinchy Street**, **Comber**, Comber **1907** street directory see www.lennonwylie.co.uk
McMorran, Maggie, **Killinchy Street** Comber, Down: North, Comber, **Square (The)**, and Houses, Ulster Covenant 1912 in www.proni.gov.uk
McMorran, Margaret, **Harriet Vale** Householder in Griffiths Valuation ~1863 several websites have details
McMorran, Margaret, **Longlands** Householder in Griffiths Valuation ~1863 several websites have details
McMorran, Margaret, **Rockmount** Householder in Griffiths Valuation ~1863 several websites have details
McMorran, Maria, **Brownlow Street** Comber, Down: North, Comber, Orange Hall, Ulster Covenant 1912 in www.proni.gov.uk
McMorran, Mary, Miss. Comber Wife of William D. Watt; Mother of Margaret B. 1868 & Jane B. 1869 CR . , freepages.genealogy.rootsweb.ancestry.com/~rosdavies/
McMorran, Matthew - listed as one of the 64 subscribers to Comber Farming Society 1818/9 No. 62
McMorran, Mathew, or M'MORRAN. Comber Passed Exams At **Magherascouse** School 30 Jan 1834 Msch P 7, freepages.genealogy.rootsweb.ancestry.com/~rosdavies/
McMorran, Michael, **Ballyloughan**, D/654/A3/1B, Freeholder in www.proni.gov.uk
McMorran, Michael, **Ballyloughan**, D/654/A3/1X, Freeholder in www.proni.gov.uk
McMorran, Samuel, **Ballystockart**, D/654/A3/1B, Freeholder in www.proni.gov.uk
McMorran, Selina, **Castleavery** Comber, Down: North, Tullynakill, Homes, Ulster Covenant 1912 in www.proni.gov.uk
McMorran, William, **Magherascouse** Householder in Griffiths Valuation ~1863 several websites have details

McMullan, Andrew, Comber, D/654/A3/1B, Freeholder in www.proni.gov.uk
McMullan Elizabeth **Ballyhenry** Down: North Portaferry Court House Dodds, Alexander Ulster Covenant 1912 in www.proni.gov.uk
McMullan, Hugh, **Cherryvalley** , D/654/A3/1B, Freeholder in www.proni.gov.uk
McMullan, Hugh, **Townparks** Householder in Griffiths Valuation ~1863 several websites have details
McMullan, James, **Ballywilliam**, D/654/A3/1N, Freeholder in www.proni.gov.uk
McMullan, James, **Cherryvalley** , DOW/5/3/1, Freeholder in www.proni.gov.uk
McMullan, James, Comber, D/654/A3/1B, Freeholder in www.proni.gov.uk
McMullan, James, **Moneyrea** D/654/A3/1N Freeholder in www.proni.gov.uk
McMullan, John, Comber, D/654/A3/1Q, Freeholder in www.proni.gov.uk
McMullan, Margaret, Miss. Comber Wife of Alexander Murdoch; Mother of William John B. 1868 CR, freepages.genealogy.rootsweb.ancestry.com/~rosdavies/
McMullan Mollie **Ballyhenry** Down: North Portaferry Court House Dodds, Alexander
McMullan William **Ballyhenry** Down: North Portaferry Court House Dodds, Alexander Ulster Covenant 1912 in www.proni.gov.uk
McMullan William Junior **Ballyhenry** Down: North Portaferry Court House Dodds, Alexander Ulster Covenant 1912 in www.proni.gov.uk
McMullan William **Tullygirvan** Down: North Ballygowan Orange Hall Ulster Covenant 1912 in [Ulster Covenant 1912 in](http://www.proni.gov.uk)
www.proni.gov.uk
McMullan William **Tullygirvan** Down: North Ballygowan Orange Hall Ulster Covenant 1912 in [Ulster Covenant 1912 in](http://www.proni.gov.uk)
www.proni.gov.uk
McMullan, William **Ballyhenry** Down: North Portaferry Court House Dodds, Alexander Ulster Covenant 1912 in www.proni.gov.uk

McMullen, Anne, **Mill Street Comber** Householder in Griffiths Valuation ~1863 several websites have details
McMullen, Elizabeth, **Mill Street Comber** Householder in Griffiths Valuation ~1863 several websites have details
McMullen, Frances, **Ballystockart** Householder in Griffiths Valuation ~1863 several websites have details
McMullen, James, **Ballyalton**, D/654/A3/1B, Freeholder in www.proni.gov.uk
McMullen, James, **Trooperfield**, D/654/A3/1B, Freeholder in www.proni.gov.uk
McMullen, James, Comber Executor In The Will of Andrew Mcconnell In 1833 IIW # 42882, freepages.genealogy.rootsweb.ancestry.com/~rosdavies/
McMullen, Samuel, **Ballyloughan**, ARM/5/2/5, Freeholder in www.proni.gov.uk

McMullen, Samuel, **Ballyloughan**, D/1928/F/8A, Freeholder in www.proni.gov.uk
McMullen, Thomas, **Ballyloughan**, ARM/5/2/5, Freeholder in www.proni.gov.uk
McMullen, Thomas, **Ballyloughan**, D/1928/F/8A, Freeholder in www.proni.gov.uk

McMunn, Margaret-Ballygowan-Killinchy-Griffiths Valuation 1863?-

McMurren, Samuel, **Ballystockart**, D/654/A3/1B, Freeholder in www.proni.gov.uk

McMurray Alice **Magherascouse** Down: North Comber The Square and Houses Ulster Covenant 1912 in www.proni.gov.uk

McMurray, Andrew, **Ballykeel**, DOW/5/3/1, Freeholder in www.proni.gov.uk

McMurray, Emily, **Ballygowan**, Down: North, **Ballygowan**, Orange Hall & Church, Ulster Covenant 1912 in www.proni.gov.uk

McMurray, John, **Gransha**, D/654/A3/1G, Freeholder in www.proni.gov.uk

McMurray, Prudence, Miss. Comber Wife of John Todd; Mother of Mary B. 1869 & Henry B. 1868 CR,
freepages.genealogy.rootsweb.ancestry.com/~rosdavies/

McMurray, Samuel, **Granshaw**, D/654/A3/1B, Freeholder in www.proni.gov.uk

McMurray, Thomas, **Ballygowan**, Down: North, **Ballygowan**, Orange Hall, Ulster Covenant 1912 in www.proni.gov.uk **McMurray**,

William, **Gransha**, D/654/A3/1G, Freeholder in www.proni.gov.uk

McMurray, William, **Gransha**, T/2771/8B/1, Freeholder in www.proni.gov.uk

McMurray, William, **Granshaw**, D/654/A3/1B, Freeholder in www.proni.gov.uk

McMurry, Samuel, **Granshaw**, DOW/5/3/2, Freeholder in www.proni.gov.uk

McMurry, William, **Granshaw**, DOW/5/3/2, Freeholder in www.proni.gov.uk

McNabanny, James, **Lisleen**, D/654/A3/1B, Freeholder in www.proni.gov.uk

McNabanny, James, **Lisleen**, DOW/5/3/1, Freeholder in www.proni.gov.uk

McNeight Joseph **Tullyhubbert** Down: North Ballygowan Orange Hall Ulster Covenant 1912 in www.proni.gov.uk

McNeill Agnes **Ballyrussell** Down: North Comber Homes Ulster Covenant 1912 in www.proni.gov.uk

McNeill, David, **Ballybeen**, D/654/A3/1B, Freeholder in www.proni.gov.uk

McNeill, John, **Ballybeen**, D/654/A3/1B, Freeholder in www.proni.gov.uk

McNeill, John, **Ballybeen**, D/654/A3/1B, Freeholder in www.proni.gov.uk

McNeill, Samuel, **Clontonakelly** Householder in Griffiths Valuation ~1863 several websites have details

McNeill Sarah Jane **Ballyrussell** Down: North Comber Homes Ulster Covenant 1912 in www.proni.gov.uk

McNeill, T E. *Anglo-Norman Ulster* (Edinburgh, 1980) from Len Ball & Desmond Rainey's 'A Taste..'

McNeill, William, **Clontonakelly** Householder in Griffiths Valuation ~1863 several websites have details

McNulty, John, **Ballyrussell**, D/654/A3/1U Freeholder in www.proni.gov.uk

McNulty, Michael, **Ballyrussell**, D/654/A3/1U Freeholder in www.proni.gov.uk

McQuade, Denis, Comber Husband of Margaret Mcilveen; Father of Thomas B. 26 May 1869 CR,
freepages.genealogy.rootsweb.ancestry.com/~rosdavies/,

McQuillan, Quillan, John, **Tullygarvan** Householder in Griffiths Valuation ~1863 several websites have details

McQuoid, David, **Ballyhanwood** Householder in Griffiths Valuation ~1863 several websites have details

McQuoid, David, Comber Husband of Margaret Hill; Father of Agnes B. 19 May 1869 CR,

freepages.genealogy.rootsweb.ancestry.com/~rosdavies/

McQuoid, Denis, **Magherascouse** Householder in Griffiths Valuation ~1863 several websites have details

McQuoid, James, Comber Husband of Nancy Smith; Father of James B. 15 Aug 1870 CR,

freepages.genealogy.rootsweb.ancestry.com/~rosdavies/

McQuoid, Samuel, Comber, Down: North, Comber, **Square (The)**, Ulster Covenant 1912 in www.proni.gov.uk

McQuoid, Samuel, **Granshaw**, D/654/A3/1R, Freeholder in www.proni.gov.uk

McQuoid, Thomas, **Granshaw**, D/654/A3/1B, Freeholder in www.proni.gov.uk

McQuoid, Thomas, **Granshaw**, D/654/A3/1R, Freeholder in www.proni.gov.uk

McQuoid, William, **Ballystockar** Householder in Griffiths Valuation ~1863 several websites have details

McQuoid, William James, **Ballystockart** Comber, Down: North, Comber, 1st Presbyterian Church, Ulster Covenant 1912 in www.proni.gov.uk

McQuoid, William John, 26 **Brownlow Street** Comber, Down: North, Comber, Orange Hall, Ulster Covenant 1912 in www.proni.gov.uk

McRitchie John Junior **Ballyrussell** Down: North Comber Various Ulster Covenant 1912 in www.proni.gov.uk

McRoberts, EM. *Memoirs of Evenings in the Square [details?]*from Len Ball & Desmond Rainey's 'A Taste..'

McRoberts, FR, Comber, Down: North, Comber, **Square (The)**, Ulster Covenant 1912 in www.proni.gov.uk

McRoberts, Fannie, **Square (The)**, Comber, Down: North, Comber, **Square (The)**, Ulster Covenant 1912 in www.proni.gov.uk

McRoberts, Francis, V.S., **Square (The)** Inhabitants Street Directory Extract in OS Comber 1900 Sheet 37,
www.alangodfreymaps.co.uk

McRoberts, Francis, V.S., The Square, **Square (The)**, Comber 1907 street directory see www.lennonwylie.co.uk

McRoberts, Francis Robert, Comber Husband of Agnes Mckee; Father of John Barry Mcroberts B. 2 Mar 1868 & Anna B. 16 Mar 1869 & Female Child B. 1 Feb 1871 & Agnes B. 3 Jul 1874 CR, freepages.genealogy.rootsweb.ancestry.com/~rosdavies/

McRoberts, James, **Mill Street** Comber Householder in Griffiths Valuation ~1863 several websites have details

McRoberts, Jane, Comber, Down: North, Comber, Homes, Ulster Covenant 1912 in www.proni.gov.uk

McRoberts, Jeanie, **Castle Street** Comber, Down: North, Comber, **Square (The)**, and Houses, Ulster Covenant 1912 in www.proni.gov.uk

McRoberts, Mary, Jane, **High Street Comber** Householder in Griffiths Valuation ~1863 several websites have details
McRoberts, Nellie, **Castle Street Comber**, Down: North, Comber, **Square (The)**, and Houses, Ulster Covenant 1912 in www.proni.gov.uk

McRoberts Rebecca Jane Smyth **Ballykeel** Down: North Moneyreagh Moneyrea Orange Hall Ulster Covenant 1912 in www.proni.gov.uk

McRoberts, Susie, **Castle Street Comber**, Down: North, Comber, **Square (The)**, Ulster Covenant 1912 in www.proni.gov.uk

McRoberts, T, **Castle Street Comber**, Down: North, Comber, **Square (The)**, Ulster Covenant 1912 in www.proni.gov.uk
McRoberts, Thomas Jr, **Castle Street Comber**, Down: North, Comber, Orange Hall, Ulster Covenant 1912 in www.proni.gov.uk
McRoberts, Thomas, **Clothes Dealer**, Inhabitants Street Directory Extract in OS Comber 1900 Sheet 37, www.alangodfreymaps.co.uk
McRoberts, Thomas, **clothes dealer and draper**, Comber **1907** street directory see www.lennonwylie.co.uk

McRoberts, William C, Comber, Down: North, Comber, **Square (The)**, Ulster Covenant 1912 in www.proni.gov.uk

McTear, Alexander, **Longlands** Householder in Griffiths Valuation ~1863 several websites have details
McTear, Daniel, **Ringcreevy** Householder in Griffiths Valuation ~1863 several websites have details
McTear, Ellis, **Longlands** Householder in Griffiths Valuation ~1863 several websites have details
McTear, Ellis, **Ringcreevy** Householder in Griffiths Valuation ~1863 several websites have details

McTeer, James, **Gransha**, D/654/A3/1E, Freeholder in www.proni.gov.uk
McTeer, John, **Gransha**, D/654/A3/1E, Freeholder in www.proni.gov.uk
McTeer, Robert, or MATEER. Comber Husband of Isabella Mccullough; Father of Susanna B. 28 Nov 1868 & John B. 26 Jan 1871 & Robert James B. 1 Mar 1874 CR, freepages.genealogy.rootsweb.ancestry.com/~rosdavies/
McTeer, William, **Gransha**, D/654/A3/1E, Freeholder in www.proni.gov.uk

McTier, William, **Ballybeen**, DOW/5/3/2, Freeholder in www.proni.gov.uk

McVea, David, Comber Will Probated In 1838; Executor Was J. O. Mcvea of **Ballyloughan** IIW # 44039, freepages.genealogy.rootsweb.ancestry.com/~rosdavies/
McVea, Eliza Jane, Miss. Comber Wife of Samuel Mcminn; Mother of James B. 1871 & David B. 1869 CR, freepages.genealogy.rootsweb.ancestry.com/~rosdavies/

McVeigh, Bella, **Ballygowan**, Down: North, **Ballygowan**, Orange Hall & Church, Ulster Covenant 1912 in www.proni.gov.uk
McVeigh, C, **Ballygowan**, Down: North, **Ballygowan**, Orange Hall & Church, Ulster Covenant 1912 in www.proni.gov.uk

McVeigh, David, **Ballygowan**, Down: North, **Ballygowan**, Orange Hall & Church, Ulster Covenant 1912 in www.proni.gov.uk
McVeigh, Eva, **Ballygowan**, Down: North, **Ballygowan**, Orange Hall & Church, Ulster Covenant 1912 in www.proni.gov.uk

McVeigh, George, Comber Member of **Ballygowan** Flute Band 1880 **Photo**, freepages.genealogy.rootsweb.ancestry.com/~rosdavies/
McVeigh, John, Comber Member of **Ballygowan** Flute Band 1880 **Photo**, freepages.genealogy.rootsweb.ancestry.com/~rosdavies/
McVeigh, Lizzie, **Ballygowan**, Down: North, **Ballygowan**, Orange Hall & Church, Ulster Covenant 1912 in www.proni.gov.uk

McVeigh, Mary, **Larch Hill** Householder in Griffiths Valuation ~1863 several websites have details
McVeigh, R, Mr Comber Member of **Ballygowan** Amateur Dramatic Society 9 Apr 1928 DR **Ballyaltikilligan**, freepages.genealogy.rootsweb.ancestry.com/~rosdavies/
McVeigh, Samuel, **Ballygowan**, Down: North, **Ballygowan**, Orange Hall & Church, Ulster Covenant 1912 in www.proni.gov.uk

McWhiney, Alexander, **Ballywilliam**, D/654/A3/1B, Freeholder in www.proni.gov.uk

McWhinney, Hugh, Comber, Down: North, Comber, **Square (The)**, Ulster Covenant 1912 in www.proni.gov.uk
McWhinney, Maggie, Comber, Down: North, Comber, **Square (The)**, Ulster Covenant 1912 in www.proni.gov.uk
McWhinney, J., **Butcher**, Inhabitants Street Directory Extract in OS Comber 1900 Sheet 37, www.alangodfreymaps.co.uk

McWhinney, J., butcher, Comber **1907** street directory see www.lennonwylie.co.uk
McWhinney, Samuel, **Ballyaltikilligan** Householder in Griffiths Valuation ~1863 several websites have details
McWhinney William John, Comber Husband of Sarah Magee; Father of Margaret B. 18Apr 1868 & Anna Bella B 7 Sep 1870 CR, freepages.genealogy.rootsweb.ancestry.com/~rosdavies/
McWhinney or **Mawhinney**, William John, Comber Husband of Sarah Magee; Father of Margaret B. 18 Apr 1868 & Anna Bella B. 7 Sep 1870 CR, freepages.genealogy.rootsweb.ancestry.com/~rosdavies/

McWhinny, Kenneth, **Ringcreevy** Householder in Griffiths Valuation ~1863 several websites have details
McWhinny, Kenneth, Rough, Island Householder in Griffiths Valuation ~1863 several websites have details

McWhir, James, **Monlough**, D/654/A3/1B, Freeholder in www.proni.gov.uk

McWhirk, Whirk, James, **Ballygowan** Householder in Griffiths Valuation ~1863 several websites have details

McWhirter, John, **Monlough**, D/654/A3/1B, Freeholder in www.proni.gov.uk

McWilliam, Alexander, **Granshaw**, D/654/A3/1N, Freeholder in www.proni.gov.uk
McWilliam, Daniel, Ballystockart, DOW/5/3/1, Freeholder in www.proni.gov.uk
McWilliam, Daniel, **Ballystockart**, D/654/A3/1B, Freeholder in www.proni.gov.uk

McWilliams, Agnes, **Castle Street Comber** Householder in Griffiths Valuation ~1863 several websites have details

McWilliams, Alexander, **Tullyhubbert** Householder in Griffiths Valuation ~1863 several websites have details

McWilliams, Daniel, **Castle Street Comber** Householder in Griffiths Valuation ~1863 several websites have details

McWilliams, Daniel, **Townparks** Householder in Griffiths Valuation ~1863 several websites have details

McWilliams, Daniel, **Trooperfield** Householder in Griffiths Valuation ~1863 several websites have details

McWilliams, Elizabeth, **Ballybeen** Householder in Griffiths Valuation ~1863 several websites have details

McWilliams, Fletcherd, Comber Husband of Mary Eliza Garrett; Father of Susanna B. 10 May 1869 CR,
freepages.genealogy.rootsweb.ancestry.com/~rosdavies/

McWilliams, James, **Ballybeen** Householder in Griffiths Valuation ~1863 several websites have details

McWilliams, James, **Tullygarvan** Householder in Griffiths Valuation ~1863 several websites have details

McWilliams, Margaret, Miss. Comber Wife of James Dempster; Mother of Margaret B. 1868 & Rebecca B. 1870 CR,
freepages.genealogy.rootsweb.ancestry.com/~rosdavies/

McWilliams, Sarah, Miss. Comber Wife of John Mccartey; Mother of Male Child B. 1870 CR,
freepages.genealogy.rootsweb.ancestry.com/~rosdavies/

McWilliams, Sarah, **Tullygarvan** Householder in Griffiths Valuation ~1863 several websites have details

Meddle, James, **Magherascouse** Householder in Griffiths Valuation ~1863 several websites have details

Medieval Ballyaltikilligan Medieval Church (Site Of): Rogerstone J43696982 [Dow 010:056](#) see the Crown © database
www.ehsni.gov.uk/other-index/content-databases/content-databases-nismr.htm

Medieval Ballymagaughey Medieval Church (Site Of): Ballymacgehan (Unlocated) J4467 [Dow 010:060](#) see the Crown © database
www.ehsni.gov.uk/nismrsearch

Medieval *see also other time periods Mesolithic*

Meenus, David, **Castle Street Comber** Householder in Griffiths Valuation ~1863 several websites have details

Megaughey, William Comber of **Magherascouse**; Aged 26, Attended **Magherascouse** School In 1824 Msch P6,
freepages.genealogy.rootsweb.ancestry.com/~rosdavies/

Megowan, William, Comber Husband of Grace Moody; Father of Mary B. 12 Feb 1874 CR,
freepages.genealogy.rootsweb.ancestry.com/~rosdavies/

Megraw, A, Mr. Comber Served In 1st World War 1914, 1918; Named On Monument **Photo** Available,
freepages.genealogy.rootsweb.ancestry.com/~rosdavies/

Megraw, Grace, **Ballywilliam** Comber, Down: North, Comber, 1st Presbyterian Church, Ulster Covenant 1912 in
www.proni.gov.uk

Megraw, John, Comber Received Prize At **Magherascouse** School Presentation Oct 1898 Msch P20,
freepages.genealogy.rootsweb.ancestry.com/~rosdavies/

Megraw, Margaret A, **Ballynichol** Comber, Down: North, Tullynakill, Homes, Ulster Covenant 1912 in www.proni.gov.uk

Megraw Martha **Magherascouse** Down: North Ballygowan Orange Hall & Church **Ulster Covenant 1912** in www.proni.gov.uk

Megraw, Thomas, Comber Received Prize At **Magherascouse** School Presentation Oct 1898 Msch P20,
freepages.genealogy.rootsweb.ancestry.com/~rosdavies/

Mehafey, James, **Ballygowan**, Down: North, **Ballygowan**, Orange Hall & Church, Ulster Covenant 1912 in www.proni.gov.uk

Mehaffey, Agnes, **Ballycreely** Comber, Down: North, Tullynakill, Homes, Ulster Covenant 1912 in www.proni.gov.uk

Mehaffey, Isabella, **Ballycreely** Comber, Down: North, Tullynakill, Homes, Ulster Covenant 1912 in www.proni.gov.uk

Mehaffey, Jane, Miss.. Comber of **Moneyreagh**. Abt. 1867; Married Robert Kennedy 27 Feb 1889; Mother of William Mckenna Kennedy B. 29 Nov 1889 & Samuel B. 1893 & Mary Mckenna Kennedy B. 11 Jan 1895 & Robina B. 16 Nov 1901; D. 24 Jan 1953 In Dundonald RAJ G9/81, freepages.genealogy.rootsweb.ancestry.com/~rosdavies/

Mehaffey, Samuel, **Ballycreely** Comber, Down: North, Comber, **Square (The)**, Ulster Covenant 1912 in www.proni.gov.uk

Mehaffy, Samuel, **Ballybeen** Householder in Griffiths Valuation ~1863 several websites have details

Mehaffy, Samuel, **Clontonakelly** Householder in Griffiths Valuation ~1863 several websites have details

Mehargs Thorn identified as Thorn Farm, Mehargs hill, Gilnahirk area see users.bigpond.net.au/meharg/aboutme.htm



Comber's northern environs from Edward Weller *The Environs of Belfast* nd [1863?]

Meharry, George, Comber Received Prize At **Magherascouse** School Presentation Oct 1898 Msch P20 . , freepages.genealogy.rootsweb.ancestry.com/~rosdavies/

Meharry, Hugh, Comber Received Prize At **Magherascouse** School Presentation Oct 1898 Msch P20, freepages.genealogy.rootsweb.ancestry.com/~rosdavies/

Meharry, Jamesam, **Cattogs** Householder in Griffiths Valuation ~1863 several websites have details

Meharry, John, **Ballygowan** Householder in Griffiths Valuation ~1863 several websites have details

Meharry, Sarah, Miss. Comber Received Prize At **Magherascouse** School Presentation Oct 1898 Msch P20, freepages.genealogy.rootsweb.ancestry.com/~rosdavies/

Meharry, William, **Magherascouse** Householder in Griffiths Valuation ~1863 several websites have details

Mehary, Hamilton, Killyleagh Son of William & Mother Margaret of Toye, Killyleagh Who D.1830; Presbyterian MID P 129 . freepages.genealogy.rootsweb.ancestry.com/~rosdavies/ **Relevance**

Mehary, Samuel, **Larch Hill** Householder in Griffiths Valuation ~1863 several websites have details

Melby, John, **Castleverry** Householder in Griffiths Valuation ~1863 several websites have details

Mellan, John, **Ballyaltkilligan**, D/654/A3/1Q, Freeholder in www.proni.gov.uk

Memoirs of Evenings in the Square see **McRoberts, EM. Memoirs of Evenings in the Square [details?]** from Len Ball & Desmond Rainey's 'A Taste..'

Memoirs of Major-General Sir Robert Rollo Gillespie Newry Magazine vol 1. no. 2 May & June 1815 pp. 147-9 with acknowledgment to **The Education and Library Service of the South Eastern Education and Library Board.**

Memories **WW2** memories see www.bbc.co.uk/ww2peopleswar/stories/59/a4115459.shtml

Menagh, James, **Ballybeen** Householder in Griffiths Valuation ~1863 several websites have details

Meredith, Jane, Comber A Widow; Her Will Probated 1727 GCAW, freepages.genealogy.rootsweb.ancestry.com/~rosdavies/

Merryland Cross Roads freepages.genealogy.rootsweb.ancestry.com/~rosdavies/ Comber Map Reference 20: 39/69 Where The Road From Knockbreckan To **Gransha** W To E, Crosses The Road From Belfast To **Ballygowan** N To S **Parish?** Also known as **Maryland** crossroads

Mesolithic **Ballymaglaff** Early Mesolithic Occupation Site J42917270 [Dow 005:058](http://Dow005:058) see the Crown © database www.ehsni.gov.uk/other-index/content-databases/content-databases-nismr.htm

Mesolithic Occupation **Ringreevy** Mesolithic Occupation Site: Island Hill J48866901 [Dow 011:013](http://Dow011:013) see the Crown © database www.ehsni.gov.uk/other-index/content-databases/content-databases-nismr.htm

Mesolithic Occupation **Rough Island** Mesolithic Occupation Site J49496886 [Dow 011:014](http://Dow011:014) see the Crown © database www.ehsni.gov.uk/nismrsearch

Mesolithic site near Comber see **Carr, Peter** 1987 *An early Mesolithic site near Comber, Co Down [narrow blades]* Ulster J Archaeol 50, 157-8. 1987

Mess, Agnes, **Ballygowan**, Down: North, **Ballygowan**, Orange Hall & Church, Ulster Covenant 1912 in www.proni.gov.uk

Methodism in Ireland see **Crookshank, C.H. History of Methodism in Ireland** (Belfast & London, 1885) from Len Ball & Desmond Rainey's 'A Taste..'

Methodist Churches of Newtownards And Comber [The]: A Memoir / By A Member . 1954

Methodists in Ireland see **Cooney, D.L. The Methodists in Ireland** (Dublin, 2001) from Len Ball & Desmond Rainey's 'A Taste..'

Metland, Jane, Miss. Comber Wife of John Glenn; Mother of Elizabeth B. 1869 CR, freepages.genealogy.rootsweb.ancestry.com/~rosdavies/

Metland, William, **Cattogs**, D/654/A3/1N, Freeholder in www.proni.gov.uk

Midden Oyster Midden Ringreevy (Rough Island) Oyster Midden J495689 [Mrd 148:031](#) see the Crown © database www.ehnsi.gov.uk/other-index/content-databases/content-databases-nismr.htm

Middleton, Randal, Comber, Down: North, Comber, **Square (The)**, Ulster Covenant 1912 in www.proni.gov.uk
Middleton, Sarah, **Square (The)**, Comber, Down: North, Comber, **Square (The)**, Ulster Covenant 1912 in www.proni.gov.uk
Middleton, John, Comber Husband of Ellen Smith; Father of William B. 21 Apr 1865 CR, freepages.genealogy.rootsweb.ancestry.com/~rosdavies/
Middleton, John, **McConnell's Row** Householder in Griffiths Valuation ~1863 several websites have details
Middleton, Samuel, Comber Husband of Jane Stuart/ Stewart; Father of Robert Stewart Middleton B. 17 Jun 1866 & Eliza Jane B. 27 Nov 1868 CR, freepages.genealogy.rootsweb.ancestry.com/~rosdavies/

Miling, James, **Carnasure** Householder in Griffiths Valuation ~1863 several websites have details

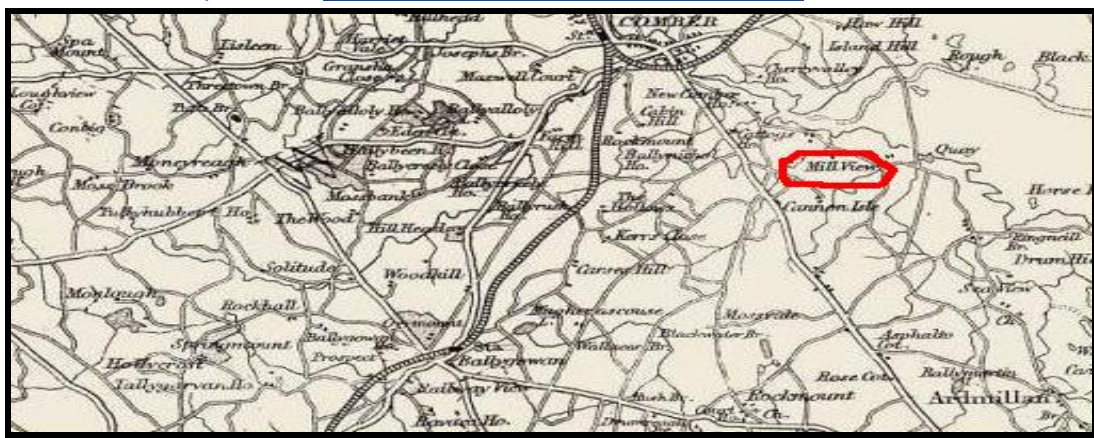
Militia see Comber Militia: letter concerning ammunition, 3 May 1841. **List of persons holding arms** 26 Aug, 1843 Details ? Ulster Museum with acknowledgment to **The Education and Library Service of the South Eastern Education and Library Board**.

Mill Lane, see Comber **Mill Lane**

Mill Street, Comber see Comber **Mill Lane**

Mill Town see **Milltown for present**

Mill View, Comber Description Mill-view Comber . house & farm of 32acres in **Cullinraw** townland, leased by Robert Milling in 1863 from Earl Annesley GV source freepages.genealogy.rootsweb.ancestry.com/~rosdavies/



Comber's southern environs from Edward Weller *The Environs of Belfast* nd [1863?]

Mill View, Comber Inhabitants

Mill View, Brown-Maggie J-Down: North-, Comber-**Square (The)**, and Houses Ulster Covenant 1912 in www.proni.gov.uk
Mill View, Brown-Robert-Down: North-, Comber-Variou Ulster Covenant 1912 in www.proni.gov.uk
Mill View, Cairns-William-Down: North-, Comber-Orange Hall Ulster Covenant 1912 in www.proni.gov.uk
Mill View, Cannavan-John-Down: North-, Comber-Reading Room Ulster Covenant 1912 in www.proni.gov.uk
Mill View, Cannavan-Mary-Down: North-, Comber-1st Presbyterian Church Ulster Covenant 1912 in www.proni.gov.uk
Mill View, Cannavan-Robert-Belfast: South-Saint Anne's-City Hall Ulster Covenant 1912 in www.proni.gov.uk
Mill View, Dickson-Lizzie-Down: North-, Comber-1st Presbyterian Church Ulster Covenant 1912 in www.proni.gov.uk
Mill View, Dickson-Mary Jane-Down: North-, Comber-1st Presbyterian Church Ulster Covenant 1912 in www.proni.gov.uk
Mill View, Dickson-Sarah-Down: North-, Comber-1st Presbyterian Church Ulster Covenant 1912 in www.proni.gov.uk
Mill View, Dixon-William I-Down: North-, Comber-Reading Room Ulster Covenant 1912 in www.proni.gov.uk
Mill View, Dixon-William Thomas-Down: North-, Comber-Reading Room Ulster Covenant 1912 in www.proni.gov.uk
Mill View, Fisher-Alexander-Down: North-, Comber-Orange Hall Ulster Covenant 1912 in www.proni.gov.uk
Mill View, Fisher-Alexander-Down: North-, Comber-Reading Room Ulster Covenant 1912 in www.proni.gov.uk
Mill View, Hogg-Archibald-Down: North-, Comber-Reading Room Ulster Covenant 1912 in www.proni.gov.uk
Mill View, Irvin-Annie Jane-Down: North-, Comber-1st Presbyterian Church Ulster Covenant 1912 in www.proni.gov.uk
Mill View, Kirk-Mary-Down: North-, Comber-1st Presbyterian Church Ulster Covenant 1912 in www.proni.gov.uk
Mill View, McKeown-Alex-Down: North-, Comber-Reading Room Ulster Covenant 1912 in www.proni.gov.uk
Mill View, McKeown-Samuel-Down: North-, Comber-Reading Room Ulster Covenant 1912 in www.proni.gov.uk
Mill View, Poots-Robert Jas-Down: North-, Comber-Orange Hall Ulster Covenant 1912 in www.proni.gov.uk

Millan, Thomas, **Ballyaltkilligan**, D/654/A3/1Q, Freeholder in www.proni.gov.uk

Millar see also Milliar

Millar, Annie R, **Ballygowan**, Down: North, **Ballygowan**, Orange Hall & Church, Ulster Covenant 1912 in www.proni.gov.uk

Millar, John, **Ballygowan**, Down: North, **Ballygowan**, Orange Hall, Ulster Covenant 1912 in www.proni.gov.uk

Millar, John, Square (The), , in Clergy and Gentry section, , **Square (The)**, , Comber **1880** street directory see www.lennonwylie.co.uk

Millar John Junior **Lisleen** Down: North Moneyreagh Moneyrea Orange Hall Ulster Covenant 1912 in www.proni.gov.uk

Millar John **Lisleen** Down: North Moneyreagh Moneyrea Orange Hall Ulster Covenant 1912 in www.proni.gov.uk

Millar Lizzie **Lisleen** Down: North Moneyreagh Moneyrea Orange Hall Ulster Covenant 1912 in www.proni.gov.uk

Millar Robert **Lisleen** Down: North Moneyreagh Moneyrea Orange Hall Ulster Covenant 1912 in www.proni.gov.uk

Millar, W R R, **Ballygowan** Co Down, Down: North, **Ballygowan**, Orange Hall & Church, Ulster Covenant 1912 in www.proni.gov.uk

Millen, John, Ballyrush, D/654/A3/1S, Freeholder in www.proni.gov.uk
Millen, John, Ballyrush, D/654/A3/1S, Freeholder in www.proni.gov.uk **Millen**
Thomas James Tullyhubbert Down: North Ballygowan Orange Hall & Church Ulster Covenant 1912 in www.proni.gov.uk

Millennium. see *Celebrating the millennium.* Comber, The Parish of Comber 2000 More info needed

Miller, Adam, Ballygowan, DOW/5/3/2, Freeholder in www.proni.gov.uk
Miller, Ann Jane, Miss. Comber Wife of William J. Blackstock; Mother of John B. 1868 CR,
freepages.genealogy.rootsweb.ancestry.com/~rosdavies/
Miller, A., nailer, Mill Street, in Traders etc section, , **Mill Street**, Comber **1880** street directory see www.lennonwylie.co.uk
Miller, Archibald, letter carrier, , in Traders etc section, , , , Comber **1880** street directory see www.lennonwylie.co.uk
Miller, Archibald, Mill Street Comber Householder in Griffiths Valuation ~1863 several websites have details
Miller, J. Mr. Comber Served In 1st World War 1914, 1918; Named On Monument **Photo** Available,
freepages.genealogy.rootsweb.ancestry.com/~rosdavies/
Miller John Ballystockart Down: North Moneyreagh Moneyrea Orange Hall Ulster Covenant 1912 in www.proni.gov.uk
Miller, John, Comber, Down: North, Comber, Square (The), Ulster Covenant 1912 in www.proni.gov.uk
Miller, John, Market Street Comber Householder in Griffiths Valuation ~1863 several websites have details
Miller, John, Newtownards Road Comber Householder in Griffiths Valuation ~1863 several websites have details
Miller, John, Square [The] Comber Householder in Griffiths Valuation ~1863 several websites have details
Miller, John, Townparks Householder in Griffiths Valuation ~1863 several websites have details
Miller, John, Esq. J.P. Comber of **Aureen**, Comber; 1796, 1883; Son of Andrew; Husband of Agnes Pirrie; Buried Comber Non Subscribing Presbyterian Graveyard; Mentioned On Railway Prospectus 6 May 1845; Railway Committee Oct 1853; Appointment To The Magistracy 24 Feb 1866; Attack On Him 13 Apr 1867; Proprietor of Comber Whiskey Distillery, Death Notice 20 Jan 1883 (DR & NC) MID P42, 43; DR; NC; AG; V7 P 33, 39 OSM, freepages.genealogy.rootsweb.ancestry.com/~rosdavies/
Miller, Maria, Mill Street Comber Householder in Griffiths Valuation ~1863 several websites have details
Miller, Maria Jane, Miss. Comber Wife of James Mcmillen; Mother of Elizabeth B. 1866 & Thomas John B. 1867 CR,
freepages.genealogy.rootsweb.ancestry.com/~rosdavies/
Miller, Matthew, Haw [The] Householder in Griffiths Valuation ~1863 several websites have details
Miller Robert Ballystockart Down: North Moneyreagh Moneyrea Orange Hall Ulster Covenant 1912 in www.proni.gov.uk **Miller,**
Thomas, **Castleavery**, D/654/A3/1B, Freeholder in www.proni.gov.uk
Miller, William, Castleaverry Householder in Griffiths Valuation ~1863 several websites have details

Millers and milling in Comber see **Andrews, Sydney**, *Nine generations: A history of the Andrews family, Millers of Comber.* Edited by John Burb/[Burls], from the manuscript of Sydney Andrews. Belfast: Isaac Andrews & Sons Ltd., 1958 170p., frontis (col), plates (some col.), maps. with acknowledgment to **The Education and Library Service of the South Eastern Education and Library Board.**

Milliar Jane Ballystockart Down: North Moneyreagh Moneyrea Orange Hall Ulster Covenant 1912 in www.proni.gov.uk

Milligan Annie Monlough Down: North Moneyreagh Moneyrea Orange Hall Ulster Covenant 1912 in www.proni.gov.uk
Milligan, John, Monlough Comber, Belfast: South, Saint Anne's, City Hall, Ulster Covenant 1912 in www.proni.gov.uk
Milligan, M. Mr. Comber Served In 1st World War 1914, 1918; Named On Monument **Photo** Available,
freepages.genealogy.rootsweb.ancestry.com/~rosdavies/
Milligan, Mary, Monlough Comber, Belfast: South, Saint Anne's, City Hall, Ulster Covenant 1912 in www.proni.gov.uk
Milligan, R. Mr. Comber Served In 1st World War 1914, 1918; Named On Monument **Photo** Available,
freepages.genealogy.rootsweb.ancestry.com/~rosdavies/
Milligan, Robert, Ballystockart Householder in Griffiths Valuation ~1863 several websites have details
Milligan, Robert, Comber Husband of Mary Jane Brown; Father of Anna B. 21 Dec 1868 & Charles B. 22 Aug 1871 CR . ,
freepages.genealogy.rootsweb.ancestry.com/~rosdavies/
Milligan, S. Mr. Comber Served In 1st World War 1914, 1918; Named On Monument **Photo** Available,
freepages.genealogy.rootsweb.ancestry.com/~rosdavies/
Milligan, Samuel M, Monlough Comber, Belfast: South, Saint Anne's, City Hall, Ulster Covenant 1912 in www.proni.gov.uk
Milligan William J Monlough Down: North Moneyreagh Moneyrea Orange Hall

Milliken, Robert, Comber, Down: North, Comber, Orange Hall, Ulster Covenant 1912 in www.proni.gov.uk

Milling family see *Family has owned an Ulster firm for 229 years (Milling family)* *Belfast Telegraph* 31 Mar 1960 with acknowledgment to **The Education and Library Service of the South Eastern Education and Library Board.** **Milling, Alexander,** Comber, DOW/5/3/2, Freeholder in www.proni.gov.uk

Milling, David, Ballyloughan, DOW/5/3/2, Freeholder in www.proni.gov.uk
Milling, Henry, Comber Husband of Mary McCullough; Father of Mary B. 18 Dec 1868 CR ,
freepages.genealogy.rootsweb.ancestry.com/~rosdavies/

Milling, Henry, Comber Husband of Mary Moore; Father of Henry B. 24 Jul 1871 CR ,
freepages.genealogy.rootsweb.ancestry.com/~rosdavies/

Milling, James, Ballyaltkilligan Householder in Griffiths Valuation ~1863 several websites have details
Milling, James, Ballymagaughey Householder in Griffiths Valuation ~1863 several websites have details
Milling, James, Cattogs Householder in Griffiths Valuation ~1863 several websites have details
Milling, James, Comber, D/654/A3/1Q, Freeholder in www.proni.gov.uk
Milling, James, Grocer, Publican, Timber And Iron Yard, And Weighmaster, Inhabitants Street Directory Extract in OS Comber 1900 Sheet 37, www.alangodfreymaps.co.uk

Millings, James from GH Bassett County Down Guide (1886) see **McCoy, Jack (Compiler)** *Comber: A Local History List* 1984. I 29 22 pages A4 has:- [p3] introduction, [p4-] The list, [p6] a map entitled - Town of Comber; the estate of the the Most Noble the Marquis of Londonderry [1858]; showing Cow Lane, [p9] The Gillespie monument extract from RE Parkinson History of the Grand lodge of Free &

Accepted Masons of Ireland vol 2 1957, [p13] Comber a description from William Wenman Seward's Topographica Hibernica (1795), [p17] An advert for **James Millings** from GH Bassett County Down Guide (1886) with acknowledgment to The Education and Library Service of the South Eastern Education and Library Board. **Jim asks was there a typo for Milling[s]**

Milling, James, Crescent [The] Comber Householder in Griffiths Valuation ~1863 several websites have details
Milling, James, Square [The] Comber Householder in Griffiths Valuation ~1863 several websites have details
Milling, James, Townparks Householder in Griffiths Valuation ~1863 several websites have details
Milling, James, Comber Husband of Jane McConnell; Father of Ellenor Matilda B. 6 May 1868 & James B. 6 Aug 1870 CR , freepages.genealogy.rootsweb.ancestry.com/~rosdavies/
Milling, James, Comber Husband of Jane Milling; Father of Robert B. 29 Mar 1865 CR , freepages.genealogy.rootsweb.ancestry.com/~rosdavies/
Milling, Jas., grocer, publican, timber & iron yard, in Traders etc section, , , , Comber **1880** street directory see www.lennonwylie.co.uk
Milling, John - listed as one of the 64 subscribers to Comber Farming Society 1818/9 No. 35
Milling, John, Ballyatikilligan Householder in Griffiths Valuation ~1863 several websites have details **Milling, Minnie, Aureen** Comber, Down: North, Comber, **Square (The),** Ulster Covenant 1912 in www.proni.gov.uk
Milling, R. & J., grocers, publicans, timber and iron yard and Weighmasters , Comber **1907** street directory see www.lennonwylie.co.uk
Milling, Robert, Comber, Down: North, Comber, Square (The), Ulster Covenant 1912 in www.proni.gov.uk
Milling, Robert, Bridge Street Comber Householder in Griffiths Valuation ~1863 several websites have details
Milling, Robert, Cullintrau, Householder in Griffiths Valuation ~1863 several websites have detail
Milling, William, Comber, D/654/A3/1S, Freeholder in www.proni.gov.uk
Milling, William, Trooperfield Householder in Griffiths Valuation ~1863 several websites have details
Milling, William John, Comber Husband of Bella Dick; Father of Nancy Bella B. 13 Apr 1868 CR , freepages.genealogy.rootsweb.ancestry.com/~rosdavies/

Millis, Hugh, Carnasure Householder in Griffiths Valuation ~1863 several websites have details
Millis, Martha, Carnasure Householder in Griffiths Valuation ~1863 several websites have details

Mills, Alice, Ballyrush Householder in Griffiths Valuation ~1863 several websites have detai
Mills, David, Ballyhanwood Householder in Griffiths Valuation ~1863 several websites have details
Mills, David, Larch Hill Householder in Griffiths Valuation ~1863 several websites have details
Mills, David, Comber Husband of Sarah Shannon; Father of John B. 12 Apr 1865 CR, freepages.genealogy.rootsweb.ancestry.com/~rosdavies/
Mills, David, Comber Husband of Sarah Shannon; Father of John B. 12 Apr 1865 CR, freepages.genealogy.rootsweb.ancestry.com/~rosdavies/
Mills, Eliza, Miss. Comber Mother of William David McCartney **Mills B. 9 Mar 1870 CR,** freepages.genealogy.rootsweb.ancestry.com/~rosdavies/
Mills, George, Crescent Comber, Down: North, Comber, Square (The), Ulster Covenant 1912 in www.proni.gov.uk
Mills, Lizzie, Ballygowan, Down: North, Ballygowan, Orange Hall & Church, Ulster Covenant 1912 in www.proni.gov.uk
Mills, Martha, Ballygowan, Down: North, Ballygowan, Orange Hall & Church, Ulster Covenant 1912 in www.proni.gov.uk
Mills, Robert John, Ballygowan, Down: North, Ballygowan, Orange Hall, Ulster Covenant 1912 in www.proni.gov.uk
Mills, Robert, Comber Husband of Sarah Jeffery; Father of Samuel Jeffery **Mills B. 5 May 1866 & Sarah B. 25 Mar 1869 & Robert B. 8 May 1871 CR . ,** freepages.genealogy.rootsweb.ancestry.com/~rosdavies/
Mills, Robert, Comber Husband of Sarah Jeffery; Father of Samuel Jeffery **Mills B. 5 May 1866 & Sarah B. 25 Mar 1869 & Robert B. 8 May 1871 CR . ,** freepages.genealogy.rootsweb.ancestry.com/~rosdavies/
Mills, Robert, Comber Member of **Ballygowan** Flute Band 1880 **Photo,** freepages.genealogy.rootsweb.ancestry.com/~rosdavies/
Mills, Robert, Lisleen Householder in Griffiths Valuation ~1863 several websites have details
Mills, Thomas, Ballygowan, Down: North, Ballygowan, Orange Hall, Ulster Covenant 1912 in www.proni.gov.uk
Mills, Thomas, Comber Member of **Ballygowan** Flute Band 1880 **Photo,** freepages.genealogy.rootsweb.ancestry.com/~rosdavies/
Mills, William, Castle Lane Comber, Down: North, Comber, Square (The), Ulster Covenant 1912 in www.proni.gov.uk
Mills, William, Mill Street Comber Householder in Griffiths Valuation ~1863 several websites have details
Mills, William, Ballygowan, Down: North, Ballygowan, Orange Hall & Church, Ulster Covenant 1912 in www.proni.gov.uk
Mills, William, Ballygowan, Down: North, Ballygowan, Orange Hall & Church, Ulster Covenant 1912 in www.proni.gov.uk
Mills, William-Ballygowan-Killinchy-Griffiths Valuation 1863?-

Milltown freepages.genealogy.rootsweb.ancestry.com/~rosdavies/ **Comber.** 3km ENE of Comber town near Strangford Lough , Old B/W Mpa R8 **Try to get more ID, beware of the 2 word Mill Town spelling**



Comber's northern environs from Edward Weller *The Environs of Belfast* nd [1863?]

Milmine, John, Comber Husband of Kate Steen; Father of Thomas B. 11 May 1865 CR ,
freepages.genealogy.rootsweb.ancestry.com/~rosdavies/

Minis, William, Comber Husband of Sarah Gilmour; Father of Twins, George & John B. 18 Jan 1869 CR,
freepages.genealogy.rootsweb.ancestry.com/~rosdavies/

Mink farm see *Make mine mink. Co. Down man has unique industry* (Mink farm) Mourne Observer 9 Aug. 1963 p.7 with acknowledgment to **The Education and Library Service of the South Eastern Education and Library Board.**

Minness, Thomas, **Clontonecally**, D/654/A3/1N Freeholder in www.proni.gov.uk

Minnis surname. Comber, Co. Down mid 1800s, B1324 www.nifhs.org/ Member's Interests

Minnis Thomas **Clontonecally** DOW/5/3/2 Freeholders in www.proni.gov.uk

Minnis, Ethel Ellen, **Lisbane** Comber, Down: North, Comber, **Square (The)**, Ulster Covenant 1912 in www.proni.gov.uk relevance?

Minnis, G, Mr. Comber Served In 1st World War 1914, 1918; Named On Monument **Photo** Available,
freepages.genealogy.rootsweb.ancestry.com/~rosdavies/

Minnis, George, **Carnesure** Comber, Down: North, Comber, Reading Room, Ulster Covenant 1912 in www.proni.gov.uk

Minnis, Hamilton, **New Comber** , DOW/5/3/2, Freeholder in www.proni.gov.uk

Minnis, Margaret, Miss. Comber Wife of Thomas Buckley; Mother of Samuel B. 1866 CR,
freepages.genealogy.rootsweb.ancestry.com/~rosdavies/

Minnis, Robert, **Lisbane** Comber, Down: North, Comber, 1st Presbyterian Church, Ulster Covenant 1912 in www.proni.gov.uk

Minnis, T, Mr. Comber Served In 1st World War 1914, 1918; Named On Monument **Photo** Available,
freepages.genealogy.rootsweb.ancestry.com/~rosdavies/

Minnis surname. Comber, Co. Down mid 1800s, B1324 www.nifhs.org/ Member's Interests

Minniss, Thomas, **Clontonecally**, D/654/A3/1S Freeholder in www.proni.gov.uk

Miscampbell Agnes Jane **Moneyrea** Down: North Moneyreagh Moneyrea Orange Hall Ulster Covenant 1912 in www.proni.gov.uk

Miskelly, Agnes, Miss. Comber Wife of William Johnston; Mother of Alexander B. 1866 CR,
freepages.genealogy.rootsweb.ancestry.com/~rosdavies/

Miskelly, David, **Lisleen** Householder in Griffiths Valuation ~1863 several websites have details

Miskelly, Henry E, **Crescent** Comber, Down: North, Comber, **Square (The)**, Ulster Covenant 1912 in www.proni.gov.uk

Miskelly, Hugh, **Gransha** Householder in Griffiths Valuation ~1863 several websites have details

Miskelly, Hugh, Comber Husband of Elizabeth Mckibbin; Father of Jane B. 29 Jul 1874 CR,
freepages.genealogy.rootsweb.ancestry.com/~rosdavies/

Miskelly, Isabella, **High Street** Comber, Down: North, Comber, 1st Presbyterian Church, Ulster Covenant 1912 in
www.proni.gov.uk

Miskelly, John, **Gransha** Householder in Griffiths Valuation ~1863 several websites have details

Miskelly, John, **Lisleen** Householder in Griffiths Valuation ~1863 several websites have details

Miskelly John A **Lisleen** Down: North Moneyreagh Moneyrea Orange Hall Ulster Covenant 1912 in www.proni.gov.uk

Miskelly, Patrick, **Clontonecally**, D/654/A3/1N Freeholder in www.proni.gov.uk

Miskelly, Thomas, **Clontonecally**, D/654/A3/1S Freeholder in www.proni.gov.uk

Miskelly, Thomas James, **Ballygowan**, Down: North, **Ballygowan**, Orange Hall & Church, Ulster Covenant 1912 in www.proni.gov.uk

Miskelly, William, Comber, Belfast: South, Saint Anne's, City Hall, Ulster Covenant 1912 in www.proni.gov.uk

Miskelly, William, **Lisleen** Householder in Griffiths Valuation ~1863 several websites have details

Miskilly, Roscina, **Ballygowan**, Down: North, **Ballygowan**, Orange Hall & Church, Ulster Covenant 1912 in www.proni.gov.uk

Miskimmon, S, Mr. Comber Served In 1st World War 1914, 1918; Named On Monument **Photo** Available,
freepages.genealogy.rootsweb.ancestry.com/~rosdavies/

Mitchell, Michael. Editor **The Northern review**. "A quarterly magazine of the arts." Edited by : Patrick Lynch and Michael Mitchell.
Comber : Northern Review, 1965- Periodical Pagination: v. : ill. ; 24 cm. Vol. 1, no. 1 (spring 1965.)- More published? Quarterly

Mitchell, William, Comber, Down: North, Comber, Orange Hall, Ulster Covenant 1912 in www.proni.gov.uk

Mitchell, Agnes, Miss. Comber Wife of Kenneth Mawhinney; Mother of Elizabeth B. 1866 & Francis B. 1868 CR,
freepages.genealogy.rootsweb.ancestry.com/~rosdavies/

Mitchell, D, Mr. Comber Served In 1st World War 1914, 1918; Named On Monument **Photo** Available,
freepages.genealogy.rootsweb.ancestry.com/~rosdavies/

Mitter & Johnston Messrs. . Comber Annual Subscription of £5 To The Poor House In 1836 V7 P33 OSM,
freepages.genealogy.rootsweb.ancestry.com/~rosdavies/

Moat (The) and Moatville, Comber see Comber **Moat (The) and Moatville**

Moffatt, Isabella, Miss. Comber of **Clintinacally**; Wife of William McClure; Mother of Mary Who Was Born Abt. 1832 RAJ G8,
freepages.genealogy.rootsweb.ancestry.com/~rosdavies/

Mohan, J, Mr. Comber Served In 1st World War 1914, 1918; Named On Monument **Photo** Available,
freepages.genealogy.rootsweb.ancestry.com/~rosdavies/

Monaghan, Patrick, **Longlands** Householder in Griffiths Valuation ~1863 several websites have details

Monastic Houses see **McKeown**, Rev. L. *The monastic houses of Co. Down, before and after the coming of the Normans*
Down and Connor Historical Society Journal vol 7 1936 pp. 53-64 Includes an account of Comber Abbey, as well as or Nendrum
and Movilla. with acknowledgment to The Education and Library Service of the South Eastern Education and Library Board.

Monastery: Pre-Norman? Monastery: **Town Parks** (Comber) Pre-Norman? Monastery: Cill Combair J45146900 [Dow 010:025](#) see the Crown © database www.ehsni.gov.uk/nismrsearch

Moneygreen Or Moneygreer Bog freepages.genealogy.rootsweb.ancestry.com/~rosdavies/ **Comber**. In **Magherascouse** Townland, Southern Boundary Near **Ballygowan** V7 P 32 OSM

Moneyreagh Townland Comber Civil Parish – An overview

Where it is, in relation to Comber Town { a diagram using Ros Davies Comber parish townland map [jpeg] }

Moneyreagh Townland

Moneyreagh Townland Collecting notes

Adjoining townlands and adjoining civil parish es if relevant.

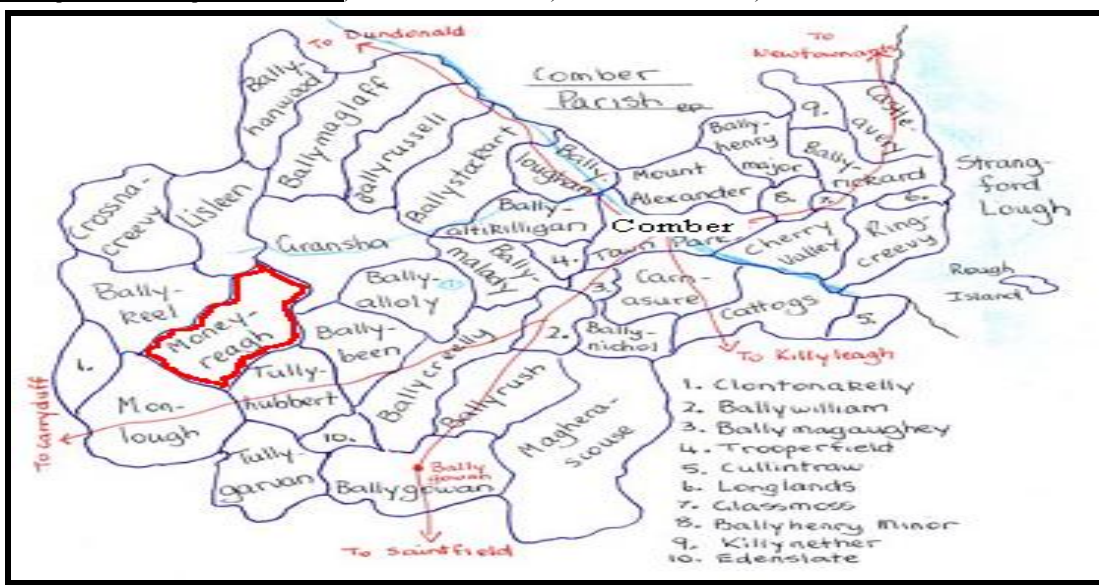
Alternative Spellings: **Moneyrea could it be in the past one was the village spelling the other the townland or vise-versa ?**

Similar Townland name in other adjoining civil parish[es]

Yes/No.....

Records recorded under secondary spelling in different official bodies. Yes/No? don't know, so doubts arise that all entries have been found.]

Townland split across civil parish boundaries, ie Comber Civil Parish, Yes/No? don't know, so doubts



Moneyreagh Townland Description

Moneyrea, or Moneyreagh Townland Description freepages.genealogy.rootsweb.ancestry.com/~rosdavies/ Comber Map Reference 21: 14/68 4km WSW of Comber; 672 Acres; Click Here To Its Location On A Townland Map; Click Here For A Photo; Means 'Grey Bog/Moor'; Presbyterian Unitarian Meeting House Here; In 1830 There Was A Reading Society Here; 2 Schools Established In 1820 & 1834; ; Proprietors In 1837 Were Lord Dunganon Whose Agent Was Mr Gibb & Mr Prenalt of Belfast; Farms Were From 1, 22 Acres; The Land Was Not The Best Quality; Crops Were Potatoes, Wheat & Oats There Were 184 Males & 177 Females In 1836 ; Incendiarism 2 Dec 1848; Post office 11 Nov 1871 (DR); Tenant Right Meeting 1 Apr 1876 (NC) SHM '86 P45v 7 P 31 , 34, 35, 37, 38, 42 OSM; DR; GIC: GIPR; NC,

Moneyreagh Townland Detailed Specific entries eg Buildings, Churches, Bridges, Demolished, Factorys, Houses, Mills, etc

Moneyreagh A.P. Site J39756658 [Dow 010:064](#) see the Crown © database www.ehsni.gov.uk/built/mbr/monuments_database/mons.asp

Moneyreagh A.P. Site J39846661 [Dow 010:063](#) see the Crown © database www.ehsni.gov.uk/built/mbr/monuments_database/mons.asp

Moneyreagh Enclosure J40126715 [Dow 010:053](#) see the Crown © database

www.ehsni.gov.uk/built/mbr/monuments_database/mons.asp

Moneyreagh Enclosure J40326617 [Dow 010:054](#) see the Crown © database

www.ehsni.gov.uk/built/mbr/monuments_database/mons.asp

Moneyreagh Enclosure J40876804 [Dow 010:012](#) see the Crown © database

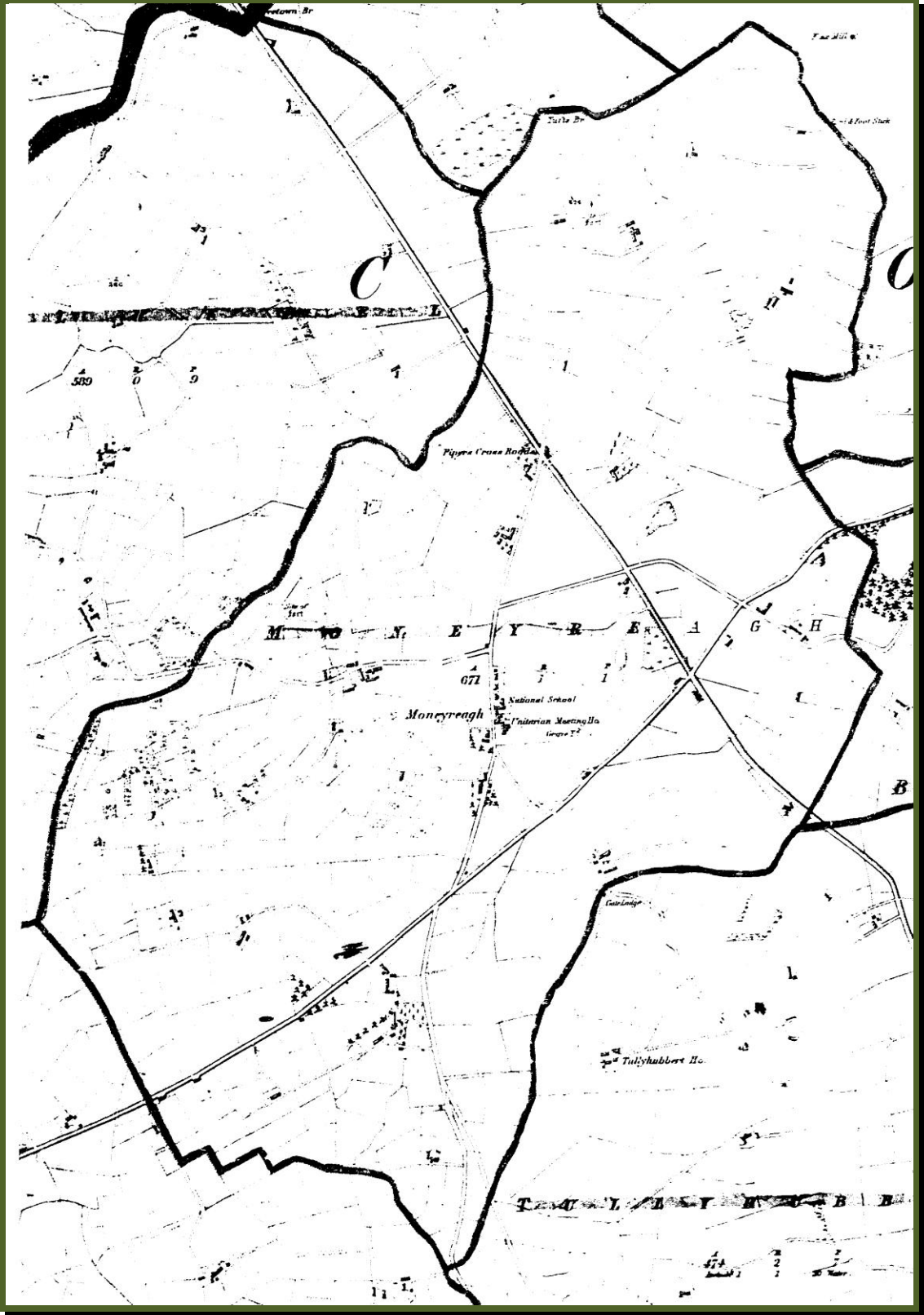
www.ehsni.gov.uk/built/mbr/monuments_database/mons.asp

Moneyreagh Non-Antiquity J39636644 [Dow 010:065](#) see the Crown © database

www.ehsni.gov.uk/built/mbr/monuments_database/mons.asp

Moneyreagh Presbyterian Church freepages.genealogy.rootsweb.ancestry.com/~rosdavies/ this meeting house was originally built in 1703 by Rev. James Makain. Then a break away group formed in 1717. The Church Was Rebuilt in 1770 with a clock placed at the front and was paid for by subscription. It was capable of holding 700 people with an average attendance in 1836 of 250. The Minister at that time was Mr. Blakely whose salary was £100 a year from the Government. Rev. Harold Rylet Was Minister in 1881. The Is A **Book** Called "A History of The **Moneyreagh** Congregation 1719, 1969" Written By William Macmillan (1969) And Printed By The Newtownards Chronicle. Records From 1838; Graveyard Attached, Gravestones UHF Vol 1; Oldest Grave 1756; Email Me For A Gravestone Look, **Recheck for alternative spelling Moneyreagh Presbyterian Church** "A History of The **Moneyreagh** Congregation 1719, 1969" Written By William Macmillan (1969) And Printed By The Newtownards Chronicle **Moneyrea Presbyterian Gravestone inscriptions** see **Clarke R[ichard] S[amuel] J[essop] compiler. Gravestone inscriptions**. Various years published by Ulster-Scot Historical Foundation/ Ulster Historical Foundation in paperback, and some in microfiche etc Vol. 1, including, Gransha Presbyterian, .. Moneyrea Presbyterian & Tullynakill.

Moneyreagh Townland Map, surveyed in 1858, pub 1863, scale 6 inches to the mile. OS 1st revision to the 1st series. with acknowledgment to The Education and Library Service of the South Eastern Education and Library Board. v JPEG
See section below **Moneyreagh Townland** Inhabitants or Occupiers as listed in Griffiths Valuations lists for Comber



Moneyreagh Townland Finding Inhabitants or Occupiers as listed in Griffiths Valuations list

Occupiers as listed in the Valuation of Tenements: Union of Newtownards; Moneyreagh in Comber Parish- [1863] with acknowledgment to The Education and Library Service of the South Eastern Education and Library Board.

The left hand column reference is the actual location of the occupier etc on a special 6" inch map, 'Griffiths Valuation annotated map' An alphabetical list of these and other entries follows this table

No. and Letters of Reference to Map.	Names.		Description of Tenement.	Area.	Rateable Annual Valuation.		Total Annual Valuation of Rateable Property.	
	Townlands and Occupiers.	Immediate Lessors.			Land.	Buildings.		
				A. R. P.	£ s. d.	£ s. d.	£ s. d.	
MONEYREAGH. (Ord. S. 10.)								
1		Francis Glover, . . .	Jane Moore, . . .	House, offices, and land,	11 3 15	10 10 0	1 10 0	12 0 0
2		David Scott, . . .	John Johnston, . . .	House, offices, and land,	12 2 0	10 10 0	1 0 0	11 10 0
3 A	}	Mary Jameson, . . .	Lord A. E. Hill Trevor,	House, offices, & land,	6 0 10	5 10 0	—	21 15 0
- B					0 0 25	0 5 0	2 0 0	
4	}	Mary Abernethy, . . .	Same, . . .	House, offices, & land,	16 1 20	16 5 0	1 5 0	17 10 0
5					4 3 3	4 5 0	—	4 5 0
6 A	}	William Connery, . . .	Jane Moore, . . .	House, offices, & land,	10 3 0	9 0 0	—	17 0 0
- B					7 1 5	6 10 0	1 10 0	
7 A	}	John Martin, . . .	Same, . . .	House, offices, & land,	8 2 10	8 0 0	—	11 5 0
- B					2 1 15	2 0 0	1 5 0	
8		Jane Moore, . . .	Lord A. E. Hill Trevor,	House, office, and land,	9 0 0	7 0 0	5 10 0	12 10 0
9	}	John Johnston, . . .	Same, . . .	Land, . . .	3 3 5	0 5 0	—	0 5 0
10					17 0 5	16 5 0	0 15 0	
11		Samuel Dempster, . . .	Same, . . .	House, office, and land,	6 1 0	5 10 0	1 10 0	7 0 0
12 a	}	John Pyper, . . .	James Pyper, . . .	House and land, . . .	1 0 10	1 5 0	1 5 0	2 10 0
- b					—	—	2 0 0	
13		Thomas Pyper, . . .	Same, . . .	House and sm. garden,	—	—	—	—
14		James Pyper, . . .	Lord A. E. Hill Trevor,	House, offices, and land,	1 1 15	1 10 0	1 15 0	3 5 0
15		Joseph Patterson, . . .	Same, . . .	House, offices, and land,	24 2 25	24 0 0	2 10 0	26 10 0
16 a	}	John Magill, . . .	Same, . . .	Offices and land, . . .	10 0 15	9 10 0	—	9 10 0
- b					40 1 30	37 0 0	1 0 0	
15 a	}	John M'Kibbin, . . .	John Magill, . . .	House and garden, . . .	0 2 0	0 15 0	2 5 0	3 0 0
- b					—	—	2 0 0	
16 b	}	David Allen, . . .	Same, . . .	House, office, and forge,	—	—	—	—
- c					0 1 20	0 15 0	2 5 0	
16 c	}	Jane Abernethy, . . .	Same, . . .	House and garden, . . .	—	—	—	—
- d					—	—	0 15 0	
16 d	}	William Craig, . . .	Same, . . .	House, . . .	—	—	—	—
- e					—	—	1 0 0	
16 e	}	Robert Gunnion, . . .	Same, . . .	Ho., offs., & sm. garden,	—	—	—	—
- f					—	—	1 0 0	
17 a	}	Catherine Wallace, . . .	Same, . . .	House and sm. garden,	—	—	—	—
- b					—	—	1 0 0	
17 a	}	Edward Duncan, . . .	Same, . . .	House and sm. garden,	—	—	—	—
- b					—	—	1 0 0	
17 a	}	John M'Cullagh, . . .	Lord A. E. Hill Trevor,	Land, . . .	31 2 36	31 0 0	—	31 0 0
- b					0 0 22	0 5 0	1 10 0	
17 c	}	James Dempster, . . .	John M'Cullagh, . . .	House and garden, . . .	0 0 12	0 5 0	1 5 0	1 10 0
- d					3 3 36	4 0 0	1 0 0	
18 a	}	Mary Wallace, . . .	Lord A. E. Hill Trevor,	House and land, . . .	0 0 12	0 5 0	2 0 0	2 5 0
- b					0 0 12	0 5 0	2 0 0	
18 a	}	Elizabeth Frew, . . .	Mary Wallace, . . .	House and garden, . . .	13 2 30	12 10 0	2 0 0	14 10 0
- b					11 3 25	12 0 0	1 10 0	
19		Robert M'Dowell, . . .	Lord A. E. Hill Trevor,	House, offices, and land,	11 3 25	12 0 0	1 10 0	13 10 0
20		James M'Cullagh, sen.,	Same, . . .	House, offices, and land,	4 3 0	4 10 0	—	—
21 A	}	Matthew M'Cullagh, . . .	Same, . . .	House, offices, & land,	5 3 8	5 5 0	—	—
- B					4 0 16	3 0 0	—	
21 C	}	Matthew M'Cullagh, . . .	Same, . . .	House, offices, & land,	3 0 15	2 0 0	—	—
- D					3 1 0	1 5 0	—	
21 E	}	Matthew M'Cullagh, . . .	Same, . . .	House, offices, & land,	0 0 25	0 10 0	1 5 0	—
- F					5 2 10	5 10 0	1 0 0	
22 A	}	Alex. M'Cullagh, jun.,	Same, . . .	House, offices, & land,	3 2 20	2 10 0	—	—
- B					3 2 5	1 15 0	—	
22 C	}	Alex. M'Cullagh, jun.,	Same, . . .	House, offices, & land,	4 1 23	2 5 0	—	—
- D					—	—	—	
22 d	}	Hugh M'Cullagh, . . .	James M'Cullagh, sen.,	House, . . .	—	—	0 10 0	0 10 0
- e					—	—	0 10 0	
23		Margaret M'Cullagh, . . .	Same, . . .	House, . . .	—	—	—	—
24 A	}	Elizabeth Duncan, . . .	Lord A. E. Hill Trevor,	House, office, and land,	6 0 0	5 10 0	1 15 0	7 5 0
- B					10 0 35	8 5 0	1 15 0	
24 C	}	Hugh M'Cullagh (Samuel), . . .	Same, . . .	Labourer's ho., offs., & ld.	5 0 30	5 0 0	2 5 0	—
- D					8 2 35	8 5 0	—	
25 A	}	Hugh M'Cullagh (Matt.), . . .	Same, . . .	House, offices, and land,	18 3 0	14 0 0	—	—
- B					15 2 0	15 0 0	3 0 0	
26		Hugh M'Cullagh (Matt.), . . .	Same, . . .	House, offices, & land,	7 0 25	6 10 0	—	—
26 A	}	William Stewart, . . .	Hugh M'Cullagh (Matt.), . . .	House, . . .	—	—	1 10 0	1 10 0
- B					—	—	0 10 0	
26 B	}	Eliza Cully, . . .	Same, . . .	House, . . .	—	—	0 15 0	0 15 0
- C					—	—	0 5 0	
26 C	}	Sarah M'Cullagh, . . .	Same, . . .	House, . . .	—	—	—	—
- D					—	—	1 0 0	
27 A	}	Alexander M'Cullagh, . . .	Same, . . .	House, . . .	—	—	—	—
- B					—	—	1 0 0	
27 A	}	James M'Cullagh, jun.,	Lord A. E. Hill Trevor,	House, offices, & land,	6 1 25	5 10 0	—	—
- B					5 2 30	3 0 0	—	
27 A	}	Unoccupied, . . .	James M'Cullagh, jun.,	House, . . .	—	—	0 5 0	0 5 0
- B					—	—	0 10 0	
28		Unoccupied, . . .	Same, . . .	House, . . .	—	—	—	—
29		Jane Black, . . .	Lord A. E. Hill Trevor,	House, offices, and land,	2 1 5	1 5 0	0 15 0	2 0 0
30		Matthew M'Cullagh (John), . . .	Same, . . .	House, office, and land,	5 1 7	3 15 0	1 0 0	4 15 0
30	}	John Hogg, . . .	Alex. M'Cullagh, sen.,	Land, . . .	5 1 25	4 5 0	—	—
- B					—	—	0 15 0	
31 a	}	Unitarian Meeting-ho. and grave-yard, . . .	(See Exemptions.)	Committee of Unitarian Congregation, . . .	—	—	—	—
- b					—	—	—	
31 c	}	John Magill, . . .	Committee of Unitarian Congregation, . . .	Ho., offs., yd., & garden,	0 1 24	0 15 0	7 15 0	8 10 0
- d					—	—	—	
32		National School-house and yard, . . .	(See Exemptions.)	—	—	—	—	—
33		Henry Fletcher (Teacher), . . .	Lord A. E. Hill Trevor,	House, offices, and yard,	—	—	3 10 0	3 10 0
33		David Glover, . . .	John M'Cullagh, . . .	House, offices, and land,	15 3 30	12 0 0	2 10 0	14 10 0
34		William Glover, . . .	Same, . . .	House, office, and land,	6 3 5	6 0 0	0 15 0	6 15 0
34		Robert Gracey, . . .	Same, . . .	Land, . . .	2 3 13	2 5 0	—	2 5 0

34	a	John Connolly, .	Mary Wallace, .	House and garden, .	0 1 8	0 10 0	1 5 0	1 15 0
-	b	Elizabeth Abernethy, .	Free, .	House and garden, .	0 0 24	0 5 0	0 15 0	1 0 0
35		Robert Gracey, .	Lord A. E. Hill Trevor, .	Ho., offs, forge, & land, .	5 1 25	4 0 0	1 15 0	5 15 0
36	a	Robert Donaldson, .	Samuel Burgess, .	House, offices, and land, .	7 1 5	6 0 0	1 0 0	7 0 0
-	b	William Anderson, .	Samuel Watson, .	House and sm. garden, .	—	—	0 15 0	0 15 0
-	c	John Cully, .	Same, .	House and sm. garden, .	—	—	0 10 0	0 10 0
-	d	John Pyper, .	Lord A. E. Hill Trevor, .	House, offices, & land, .	—	—	1 0 0	—
37					3 0 15	2 10 0	—	3 10 0
38 A		Samuel Watson, .	Same, .	House, offices, & land, .	6 3 15	6 5 0	1 5 0	9 0 0
- B					2 0 15	1 10 0	—	—
39		Alexander Dempster, .	John Smith, .	House, office, and land, .	1 1 19	1 5 0	0 15 0	2 0 0
40		John Smith, .	Lord A. E. Hill Trevor, .	House, offices, and land, .	20 1 0	18 10 0	2 10 0	28 10 0
41				House, offices, and land, .	6 3 15	6 5 0	1 5 0	—
42	a	James Ball, .	Same, .	House, offices, and land, .	8 3 38	7 10 0	1 5 0	8 15 0
-	b	John Anderson, .	James Ball, .	House and garden, .	0 0 12	0 5 0	0 15 0	1 0 0
43 A		James M'Milling, .	Lord A. E. Hill Trevor, .	House, offices, & land, .	13 3 20	11 10 0	—	31 15 0
- B					21 1 25	18 0 0	2 5 0	—
-	a	John M'Milling, .	James M'Milling, .	House, .	—	—	2 10 0	2 10 0
44		Mary Duncan, .	Lord A. E. Hill Trevor, .	House, office, and land, .	5 2 30	3 10 0	1 5 0	4 15 0
45		John Furney, .	Same, .	House, offices, and land, .	8 0 17	5 5 0	1 0 0	6 5 0
46		John Connory, .	Same, .	House, offices, and land, .	18 2 0	14 0 0	3 0 0	17 0 0
47		Robert Connory, .	John Connory, .	House, office, and land, .	5 1 20	4 0 0	1 10 0	5 10 0
48		William J. Torkington, .	Lord A. E. Hill Trevor, .	House, office, and land, .	15 1 25	13 5 0	1 5 0	14 10 0
49		Wm. John Torkington, .	Same, .	House, offices, and land, .	34 1 30	28 0 0	8 0 0	36 0 0
50		James Dempster (Polly), .	Reps. Alex. M'Milling, .	House, office, and land, .	1 2 38	1 5 0	1 0 0	2 5 0
51	a	Samuel Smith, .	Anne Jane Sloan, .	House and land, .	2 2 15	1 5 0	1 0 0	2 5 0
-	b	Anne Jane Sloan, .	Lord A. E. Hill Trevor, .	House and sm. garden, .	—	—	0 10 0	0 10 0
52		Anne Huddleston, .	John Magill, .	Land, .	0 3 30	0 10 0	—	0 10 0
53		Anne Huddleston, .	William Huddleston, .	House and land, .	3 0 15	2 0 0	0 10 0	2 10 0
54		William Huddleston, .	Lord A. E. Hill Trevor, .	House, offices, and land, .	8 1 35	5 10 0	1 0 0	6 10 0
55		Charlotte M'Milling, .	James M'Milling, .	House and land, .	2 2 5	1 10 0	0 10 0	2 0 0
56		Robert Huddleston, .	Lord A. E. Hill Trevor, .	House, offices, and land, .	15 1 30	14 10 0	4 10 0	19 0 0
57 A		John Huddleston, .	Same, .	House and land, .	1 0 39	1 5 0	1 0 0	5 10 0
- B					3 3 25	3 5 0	—	—
58		James Huddleston, .	Same, .	House and land, .	4 2 13	4 0 0	0 15 0	4 15 0
59		Robt. Alex. Huddleston, .	Same, .	House, offices, and land, .	5 1 30	4 0 0	1 10 0	5 10 0
Total of Rateable Property, .					669 1 10	572 15 0	125 15 0	698 10 0
EXEMPTIONS:								
31	a	Lord A. E. Hill Trevor, .	Unitarian Meeting-ho. and grave-yard, .	1 3 31	1 0 0	25 0 0	26 0 0
-	c	Same,	National School-house and yard, .	—	—	4 0 0	4 0 0
Total of Exemptions, .					1 3 31	1 0 0	29 0 0	30 0 0
Total, including Exemptions, .					671 1 1	573 15 0	154 15 0	728 10 0

Moneyreagh Townland The Alphabetical list Inhabitants or Occupiers, excluding censuses. Moneyreagh,

Abernethy, Elizabeth, Householder in Griffiths Valuation ~1863 several websites have details

Moneyreagh, Abernethy, Jane, Householder in Griffiths Valuation ~1863 several websites have details

Moneyreagh, Abernethy, Mary, Householder in Griffiths Valuation ~1863 several websites have details

Moneyreagh, Allen, David, Householder in Griffiths Valuation ~1863 several websites have details

Moneyreagh, Anderson, John, Householder in Griffiths Valuation ~1863 several websites have details

Moneyreagh, Anderson, William, Householder in Griffiths Valuation ~1863 several websites have details

Moneyreagh, Ball James, Householder in Griffiths Valuation ~1863 several websites have details

Moneyrea Beattie William J Junior Moneyrea Down: North Moneyreagh Moneyrea Orange Hall Ulster Covenant 1912 in www.proni.gov.uk

Moneyrea Beattie James Moneyrea Down: North Moneyreagh Moneyrea Orange Hall Ulster Covenant 1912 in www.proni.gov.uk

Moneyrea Beattie Maggie Moneyrea Down: North Moneyreagh Moneyrea Orange Hall Ulster Covenant 1912 in www.proni.gov.uk

Moneyrea Beattie Sarah Moneyrea Down: North Moneyreagh Moneyrea Orange Hall Ulster Covenant 1912 in www.proni.gov.uk

Moneyreagh, Black, Jane, Householder in Griffiths Valuation ~1863 several websites have details

Moneyrea Clifford Annie Moneyrea Down: North Moneyreagh Moneyrea Orange Hall Ulster Covenant 1912 in www.proni.gov.uk

Moneyrea Clifford William G Moneyrea Down: North Moneyreagh Moneyrea Orange Hall Ulster Covenant 1912 in www.proni.gov.uk

Moneyrea Clifford William Moneyrea Down: North Moneyreagh Moneyrea Orange Hall Ulster Covenant 1912 in www.proni.gov.uk

Moneyreagh, Connery, William, Householder in Griffiths Valuation ~1863 several websites have details

Moneyreagh, Connolly, John, Householder in Griffiths Valuation ~1863 several websites have details

Moneyreagh, Connory, John, Householder in Griffiths Valuation ~1863 several websites have details

Moneyreagh, Connory, Robert, Householder in Griffiths Valuation ~1863 several websites have details

Moneyreagh, Craig, William, Householder in Griffiths Valuation ~1863 several websites have details

Moneyrea Crawford James Moneyrea Down: North Moneyreagh Moneyrea Orange Hall Ulster Covenant 1912 in www.proni.gov.uk

Moneyrea Crawford Sara Moneyrea Down: North Moneyreagh Moneyrea Orange Hall Ulster Covenant 1912 in www.proni.gov.uk

Moneyrea Crawford Sarah J Moneyrea Down: North Moneyreagh Moneyrea Orange Hall Ulster Covenant 1912 in www.proni.gov.uk

Moneyrea Crawford Sarah Moneyrea Down: North Moneyreagh Moneyrea Orange Hall Ulster Covenant 1912 in www.proni.gov.uk

Moneyreagh, Cully, Eliza, Householder in Griffiths Valuation ~1863 several websites have details

Moneyreagh, Cully, John, Householder in Griffiths Valuation ~1863 several websites have details

Moneyrea Dempster-Agnes-Belfast: South-Saint Anne's-Old Town Hall Ulster Covenant 1912 in www.proni.gov.uk

Moneyreagh, Dempster, Alexander, Householder in Griffiths Valuation ~1863 several websites have details

Moneyrea Dempster Andrew J Moneyrea Comber Down: North Moneyreagh Moneyrea Orange Hall Ulster Covenant 1912 in www.proni.gov.uk

Moneyrea Dempster Hugh **Moneyrea** Down: North Moneyreagh Moneyrea Orange Hall Ulster Covenant 1912 in www.proni.gov.uk

Moneyreagh, Dempster, James, Householder in Griffiths Valuation ~1863 several websites have details

Moneyreagh, Dempster, James, Householder in Griffiths Valuation ~1863 several websites have details

Moneyreagh, Dempster, Samuel, Householder in Griffiths Valuation ~1863 several websites have details

Moneyrea Dempster William **Moneyrea** Down: North Moneyreagh Moneyrea Orange Hall Ulster Covenant 1912 in www.proni.gov.uk

Moneyreagh, Donaldson, Robert, Householder in Griffiths Valuation ~1863 several websites have details

Moneyreagh, Duncan, Edward, Householder in Griffiths Valuation ~1863 several websites have details

Moneyreagh, Duncan, Elizabeth, Householder in Griffiths Valuation ~1863 several websites have details

Moneyreagh, Duncan, Mary, Householder in Griffiths Valuation ~1863 several websites have details

Moneyreagh, Fletcher, Henry, Householder in Griffiths Valuation ~1863 several websites have details

Moneyreagh, Frew, Elizabeth, Householder in Griffiths Valuation ~1863 several websites have details

Moneyreagh, Furney, John, Householder in Griffiths Valuation ~1863 several websites have details

Moneyrea Gibson John **Moneyrea** Down: North Moneyreagh Moneyrea Orange Hall Ulster Covenant 1912 in www.proni.gov.uk

Moneyrea Gilliland Mrs **Moneyrea** Down: North Moneyreagh Moneyrea Orange Hall Ulster Covenant 1912 in www.proni.gov.uk

Moneyrea Gilliland Robert **Moneyrea** Down: North Moneyreagh Moneyrea Orange Hall Ulster Covenant 1912 in www.proni.gov.uk

Moneyreagh, Glover, David, Householder in Griffiths Valuation ~1863 several websites have details

Moneyrea Glover Ellen Jane **Moneyrea** Down: North Moneyreagh Moneyrea Orange Hall Ulster Covenant 1912 in www.proni.gov.uk

Moneyreagh, Glover, Francis, Householder in Griffiths Valuation ~1863 several websites have details

Moneyreagh, Glover, William, Householder in Griffiths Valuation ~1863 several websites have details

Moneyreagh, Gracey, Robert, Householder in Griffiths Valuation ~1863 several websites have details

Moneyreagh, Gracey, Robert, Householder in Griffiths Valuation ~1863 several websites have details

Moneyreagh, Gunnion, Robert, Householder in Griffiths Valuation ~1863 several websites have details

Moneyrea Hays William **Moneyrea** Down: North Moneyreagh Moneyrea Orange Hall Ulster Covenant 1912 in www.proni.gov.uk

Moneyreagh, Hogg, John, Householder in Griffiths Valuation ~1863 several websites have details

Moneyrea Hoy Elizabeth **Moneyrea** Down: North Moneyreagh Moneyrea Orange Hall Ulster Covenant 1912 in www.proni.gov.uk

Moneyrea Hoy Isabella **Moneyrea** Down: North Moneyreagh Moneyrea Orange Hall Ulster Covenant 1912 in www.proni.gov.uk

Moneyrea Hoy Sarah **Moneyrea** Down: North Moneyreagh Moneyrea Orange Hall Ulster Covenant 1912 in www.proni.gov.uk

Moneyrea Huddelston Agnes **Moneyrea** Down: North Moneyreagh Moneyrea Orange Hall Ulster Covenant 1912 in www.proni.gov.uk

Moneyrea Huddelston Annie **Moneyrea** Down: North Moneyreagh Moneyrea Orange Hall Ulster Covenant 1912 in www.proni.gov.uk

Moneyreagh, Huddleston, Anne, Householder in Griffiths Valuation ~1863 several websites have details

Moneyreagh, Huddleston, James, Householder in Griffiths Valuation ~1863 several websites have details

Moneyreagh, Huddleston, John, Householder in Griffiths Valuation ~1863 several websites have details

Moneyreagh, Huddleston, Robert, Householder in Griffiths Valuation ~1863 several websites have details

Moneyreagh, Huddleston, Robt. Alex., Householder in Griffiths Valuation ~1863 several websites have details

Moneyrea Huddelston Sam Junior **Moneyrea** Down: North Moneyreagh Moneyrea Orange Hall Ulster Covenant 1912 in www.proni.gov.uk

Moneyrea Huddelston Samuel **Moneyrea** Down: North Moneyreagh Moneyrea Orange Hall Ulster Covenant 1912 in www.proni.gov.uk

Moneyrea Huddelston Sarah **Moneyrea** Down: North Moneyreagh Moneyrea Orange Hall Ulster Covenant 1912 in www.proni.gov.uk

Moneyrea Huddleson Robert Alex **Moneyrea** Down: North Moneyreagh Moneyrea Orange Hall Ulster Covenant 1912 in www.proni.gov.uk

Moneyreagh, Huddleston, William, Householder in Griffiths Valuation ~1863 several websites have details

Moneyreagh, Jameson, John, Householder in Griffiths Valuation ~1863 several websites have details

Moneyreagh, Jameson, Mary, Householder in Griffiths Valuation ~1863 several websites have details

Moneyreagh, Johnston, John, Householder in Griffiths Valuation ~1863 several websites have details

Moneyrea Johnston Gilbert **Moneyrea** Down: North Moneyreagh Moneyrea Orange Hall [Ulster Covenant 1912 in www.proni.gov.uk](http://www.proni.gov.uk)

Moneyrea Johnston Isabella **Moneyrea** Down: North Moneyreagh Moneyrea Orange Hall Ulster Covenant 1912 in www.proni.gov.uk

Moneyrea Johnston Jane **Moneyrea** Down: North Moneyreagh Moneyrea Orange Hall Ulster Covenant 1912 in www.proni.gov.uk

Moneyrea Jordan Wallace **Moneyrea** Down: North Moneyreagh Moneyrea Orange Hall Ulster Covenant 1912 in www.proni.gov.uk

Moneyrea Kennedy Samuel **Moneyrea** Down: North Moneyreagh Moneyrea Orange Hall Ulster Covenant 1912 in www.proni.gov.uk

Moneyrea Kirk Maggie **Moneyrea** Down: North Moneyreagh Moneyrea Orange Hall Ulster Covenant 1912 in www.proni.gov.uk

Moneyrea Lowery John **Moneyrea** Down: North Moneyreagh Moneyrea Orange Hall Ulster Covenant 1912 in www.proni.gov.uk

Moneyrea Lowry Rachel **Moneyrea** Down: North Moneyreagh Moneyrea Orange Hall Ulster Covenant 1912 in www.proni.gov.uk

Moneyreagh, Magill, John, Householder in Griffiths Valuation ~1863 several websites have details

Moneyreagh, Martin, John, Householder in Griffiths Valuation ~1863 several websites have details

Moneyrea Maxwell Fanny **Moneyrea** Down: North Moneyreagh Moneyrea Orange Hall Ulster Covenant 1912 in www.proni.gov.uk

Moneyreagh, Mc Cullagh, Alexander, Householder in Griffiths Valuation ~1863 several websites have details

Moneyreagh, Mc Cullagh, Alexander, Jr., Householder in Griffiths Valuation ~1863 several websites have details

Moneyreagh, Mc Cullagh, Hugh, Householder in Griffiths Valuation ~1863 several websites have details

Moneyreagh, Mc Cullagh, Hugh, Householder in Griffiths Valuation ~1863 several websites have details

Moneyreagh, Smith, Samuel, Householder in Griffiths Valuation ~1863 several websites have details
Moneyrea Smyth-William-Down: North-, Comber-Orange Hall Ulster Covenant 1912 in www.proni.gov.uk **Moneyreagh**, Stewart, William, Householder in Griffiths Valuation ~1863 several websites have details
Moneyreagh, Torkington, William J., Householder in Griffiths Valuation ~1863 several websites have details
Moneyreagh, Torkington, Wm. John, Householder in Griffiths Valuation ~1863 several websites have details
Moneyreagh, Wallace, Catherine, Householder in Griffiths Valuation ~1863 several websites have details
Moneyreagh, Wallace, Mary, Householder in Griffiths Valuation ~1863 several websites have details
Moneyreagh, Watson, Samuel, Householder in Griffiths Valuation ~1863 several websites have details
Moneyrea **Young** Edward **Moneyrea** Down: North Moneyreagh Moneyrea Orange Hall Ulster Covenant 1912 in www.proni.gov.uk
Moneyrea **Young** James **Moneyrea** Down: North Moneyreagh Moneyrea Orange Hall Ulster Covenant 1912 in www.proni.gov.uk
Moneyrea **Young** Maggie **Moneyrea** Down: North Moneyreagh Moneyrea Orange Hall Ulster Covenant 1912 in www.proni.gov.uk

Monlough Townland Comber Civil Parish – An overview part map overleaf

Where it is, in relation to Comber Town { a diagram using Ros Davies Comber parish townland map [jpeg] }

Monlough Townland Collecting notes

Adjoining townlands and adjoining civil parishes if relevant.



Monlough Townland Collecting notes

Adjoining townlands and adjoining civil parishes if relevant. Alternative Spellings:
 Similar Townland name in other adjoining civil parish(es) Yes/No.....
 Records recorded under secondary spelling in different official bodies. Yes/No? don't know, so doubts arise that all entries have been found.]
 Townland split across civil parish boundaries, ie Comber Civil Parish, Yes/No? don't know, so doubts

Monlough Townland Description [**Monlough** A.P. Site J39376622 \[Dow 010:066\]\(http://Dow 010:066\) see the Crown © database \[www.ehsni.gov.uk/built/mbr/monuments_database/mons.asp\]\(http://www.ehsni.gov.uk/built/mbr/monuments_database/mons.asp\)](http://freepages.genealogy.rootsweb.ancestry.com/~rosdavies/Comber Map Reference 20: 39/65 732 Acres; Townland & Lake South of The Road Between Carryduff & Comber; Click Here To Its Location On A Townland Map; There Is A Small Island In The Lake; Proprietors In 1837 Were Lord Dunbannon Whose Agent Was Mr. Jebb of England & Lord Northland; Good Land; Farms Were From 8, 50 Acres In 1837; Rent Was 25 Shillings An Acre; Crops Were Potatoes, Wheat & Oats; There Were 97 Males & 121 Females In 1837, SHM '86 P 32; V 7 P 32, 38, 42, 43 OSM

Monlough Townland Detailed Specific entries eg Buildings, Churches, Bridges, Demolished, Factorys, Houses, Mills, etc etc</p>
</div>
<div data-bbox=)

Monlough A.P. Site J39506563 Dow 010:075 see the Crown © database www.ehsni.gov.uk/built/mbr/monuments_database/mons.asp

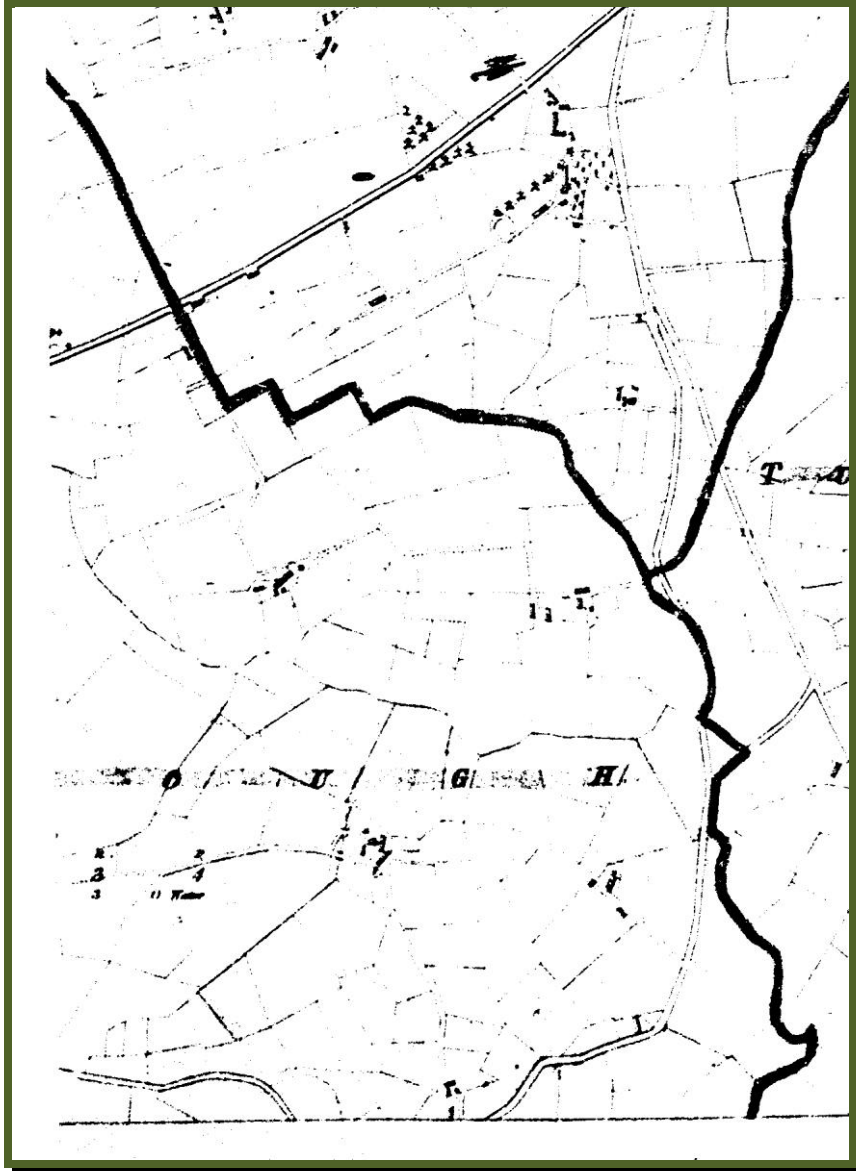
Monlough Non-Antiquity J39766614 Dow 010:067 see the Crown © database www.ehsni.gov.uk/built/mbr/monuments_database/mons.asp

Monlough Rath Scheduled J39096514 Dow 010:055 see the Crown © database www.ehsni.gov.uk/built/mbr/monuments_database/mons.asp

Monlough Townland Buildings, Bridges, Demolished, Sites of, etc **nothing** found in the buildlist see www.ehsni.gov.uk/buildlist.

Monlough Townland Comber Civil Parish – **Maps** Sorry Monlough in the meantime, Monlough is on four sheets, ie 9,10, 14, 15. I have only sheet 10 at this stage. It's the 1858 surveyed, pub 1863, scale 6 inches to the mile. OS 1st revision to the 1st series. [our thanks to SEELB] v JPEG

See section below Monlough Townland Inhabitants or Occupiers as listed in Griffiths Valuations lists for Comber



Monlough Townland Finding Inhabitants or Occupiers as listed in Griffiths Valuations list

Occupiers as listed in the Valuation of Tenements: Union of Newtownards; **Monlough** in Comber Parish- [1863]

The left hand column reference is the actual location of the occupier etc on a special 6" inch map, 'Griffiths Valuation annotated map' An alphabetical list of these and other entries follows this table

No. and Letters of Reference to Map.	Names.		Description of Tenement.	Area.	Rateable Annual Valuation.		Total Annual Valuation of Rateable Property.
	Townlands and Occupiers.	Immediate Lessors.			Land.	Buildings.	
				A. R. P.	£ s. d.	£ s. d.	£ s. d.

		MONLOUGH.									
		(Ord. S. 10, 9, & 16.)									
1		Matthew Long, .	Lord A. E. Hill Trevor,	House, offices, and land,	28 3 10	21 10 0	2 0 0	23 10 0			
2		Rev. James M'Kee, .	Same, . . .	House, offices, and land,	30 1 0	23 0 0	2 0 0	25 0 0			
3	a	William Kennedy, .	John Bennett, . .	House, offices, and land,	63 3 0	55 0 0	5 0 0	60 0 0			
4		Adam Patterson, .	Lord A. E. Hill Trevor,	House, offices, and land,	52 1 20	40 0 0	4 10 0	44 10 0			
5		Hugh Graham, . .	Adam Patterson, .	House,	—	—	0 15 0	0 15 0			
6	a, b, c	Hugh Guthrie, . .	Same, . . .	House and garden, . .	0 1 0	0 5 0	0 10 0	0 15 0			
7		Matthew M'Cullagh, .	Lord A. E. Hill Trevor,	House, offices, and land,	32 1 15	17 0 0	1 10 0	18 10 0			
8		William John Gibson, .	Same, . . .	Cottier's ho., offs., & land,	25 2 30	22 0 0	2 0 0	—	110 0 0		
9	a, b, c	Alexander Gibson, . .	Same, . . .	Ho., offices, workmen's houses, and land, . .	90 1 20	78 0 0	8 0 0	—	4 15 0		
10		Robert and David Huddleston, . . .	Same, . . .	House, offices, and land,	4 3 35	4 0 0	0 15 0	—	—		
11	a	Robert and David Huddleston, . . .	Same, . . .	House, offices, and land,	27 1 5	20 0 0	4 10 0	—	67 10 0		
12		Archibald Kennedy, . .	Same, . . .	House, labourer's ho., offices, and land, . .	44 1 5	39 0 0	4 0 0	—	—		
13	A	Archibald Kennedy, . .	Same, . . .	House, offices, & land, . .	34 1 10	30 0 0	5 0 0	—	35 0 0		
14		Agnes Skilling, . .	Archibald Kennedy, . .	House, . . .	3 0 5	3 10 0	—	—	5 0 0		
15	A	William Ellison, . .	John Dempster, . .	House, . . .	1 3 30	1 10 0	—	—	0 10 0		
16		John Dempster, . .	Lord A. E. Hill Trevor	House, offices, and land,	8 0 20	6 15 0	1 5 0	—	8 0 0		
17	A	John Dempster, . .	Lord A. E. Hill Trevor	House, offices, and land,	53 2 0	42 15 0	3 15 0	—	46 10 0		
18		Robert Connery, . .	Same, . . .	House, offices, and land,	20 1 35	15 0 0	1 0 0	—	16 0 0		
19	B	Robert Connery, . .	Same, . . .	House, offices, and land,	7 0 25	6 15 0	1 5 0	—	8 0 0		
20		John Bennett, . . .	Same, . . .	Labourer's ho., offs., & ld. Land, . . .	27 3 35	24 0 0	1 10 0	—	—		
21	A	John Bennett, . . .	Same, . . .	Land, . . .	3 1 5	0 5 0	—	—	32 0 0		
22		John M'Keown, . .	John Bennett, . . .	Land, . . .	3 3 35	3 15 0	—	—	—		
23	c	Andre v Copleton, . .	Same, . . .	Land, . . .	3 3 5	2 10 0	—	—	—		
24		William Clarenduff, . .	Same, . . .	Mill-dam, . . .	6 2 25	—	—	—	—	0 15 0	0 15 0
25	A	Robert Harrison, . .	Same, . . .	House and sm. garden,	—	—	0 15 0	—	0 10 0	0 10 0	
26		David Heron, . . .	Lord A. E. Hill Trevor,	House and sm. garden,	—	—	0 10 0	—	0 10 0	0 10 0	
27	a	Robert Harrison, . .	Same, . . .	House and garden, . .	0 0 20	0 5 0	0 15 0	—	1 0 0	1 0 0	
28		David Heron, . . .	Lord A. E. Hill Trevor,	House and garden, . .	0 0 20	0 5 0	0 15 0	—	1 0 0	1 0 0	
29	b	David Heron, . . .	Lord A. E. Hill Trevor,	House, offices, and land,	16 0 10	14 0 0	2 0 0	—	16 0 0	16 0 0	
30		Isabella Frame, . . .	Lord A. E. Hill Trevor,	House, . . .	—	—	0 15 0	—	0 15 0	0 15 0	
31	a	James Lee, . . .	John Bennett, . . .	House, offices, and land,	28 1 5	25 0 0	6 0 0	—	31 0 0	31 0 0	
32		David Porter, . . .	Same, . . .	House, offices, and land,	37 2 30	35 0 0	4 10 0	—	39 10 0	39 10 0	
33	A, B	David Porter, . . .	Same, . . .	House, offices, and land,	56 3 4	45 10 0	4 10 0	—	50 0 0	50 0 0	
34		Water, . . .	Same, . . .	Water, . . .	20 0 25	—	—	—	—	—	—
Total, . . .					733 3 4	576 10 0	70 5 0	646 15 0			

Monlough Townland The Alphabetical list Inhabitants or Occupiers, excluding censuses.

- Monlough,** Bell, Arthur, Householder in Griffiths Valuation ~1863 several websites have details
- Monlough,** Bennett, John, Householder in Griffiths Valuation ~1863 several websites have details
- Monlough,** Clarenduff, William, Householder in Griffiths Valuation ~1863 several websites have details
- Monlough,** Connery, Robert, Householder in Griffiths Valuation ~1863 several websites have details
- Monlough,** Copleton, Andrew, Householder in Griffiths Valuation ~1863 several websites have details
- Monlough,** Dempster, John, Householder in Griffiths Valuation ~1863 several websites have details
- Monlough,** Dempster, John, **Monlough,** D/654/A3/1B, Freeholder in www.proni.gov.uk
- Monlough,** Ellison, William, Householder in Griffiths Valuation ~1863 several websites have details
- Monlough,** Frame, Anthony, **Monlough,** D/654/A3/1B, Freeholder in www.proni.gov.uk
- Monlough,** Frame, Isabella, Householder in Griffiths Valuation ~1863 several websites have details
- Monlough,** Gibson, Alexander, Householder in Griffiths Valuation ~1863 several websites have details
- Monlough,** Gibson, John, **Monlough,** D/654/A3/1B, Freeholder in www.proni.gov.uk
- Monlough,** Gibson, Robert, **Monlough,** D/654/A3/1B, Freeholder in www.proni.gov.uk
- Monlough,** Gibson, William John, Householder in Griffiths Valuation ~1863 several websites have details
- Monlough,** Gibson, William, **Monlough,** D/654/A3/1B, Freeholder in www.proni.gov.uk
- Monlough,** **Gibson** William John **Monlough** Down: North Moneyreagh Moneyrea Orange Hall Ulster Covenant 1912 in www.proni.gov.uk
- Monlough,** Graham, Hugh, Householder in Griffiths Valuation ~1863 several websites have details
- Monlough,** Graham, James, **Monlough,** D/654/A3/1B, Freeholder in www.proni.gov.uk
- Monlough,** Graham, Mathew, **Monlough,** D/654/A3/1B, Freeholder in www.proni.gov.uk
- Monlough,** Guthrie, Hugh, Householder in Griffiths Valuation ~1863 several websites have details
- Monlough,** Harrison, Robert, Householder in Griffiths Valuation ~1863 several websites have details
- Monlough,** Heron, David, Householder in Griffiths Valuation ~1863 several websites have details
- Monlough,** Huddleston, David, Householder in Griffiths Valuation ~1863 several websites have details
- Monlough,** Huddleston, Robert, Householder in Griffiths Valuation ~1863 several websites have details
- Monlough,** Kennedy, Archibald, Householder in Griffiths Valuation ~1863 several websites have details
- Monlough,** Kennedy, David, **Monlough,** D/654/A3/1B, Freeholder in www.proni.gov.uk
- Monlough,** Kennedy, John, **Monlough,** D/654/A3/1B, Freeholder in www.proni.gov.uk
- Monlough,** Kennedy, Samuel, **Monlough,** D/654/A3/1B, Freeholder in www.proni.gov.uk
- Monlough,** Kennedy, William, Householder in Griffiths Valuation ~1863 several websites have details
- Monlough,** Lee, James, Householder in Griffiths Valuation ~1863 several websites have details
- Monlough,** Long, Matthew, Householder in Griffiths Valuation ~1863 several websites have details
- Monlough,** McCullagh, Matthew, Householder in Griffiths Valuation ~1863 several websites have details
- Monlough,** McKee, Rev. James, Householder in Griffiths Valuation ~1863 several websites have details
- Monlough,** McKeown, John, Householder in Griffiths Valuation ~1863 several websites have details
- Monlough,** Mcwhir, James, **Monlough,** D/654/A3/1B, Freeholder in www.proni.gov.uk
- Monlough,** Macwhirter, John, **Monlough,** D/654/A3/1B, Freeholder in www.proni.gov.uk
- Monlough,** Mcwhitter, John, **Monlough,** D/654/A3/1B, Freeholder in www.proni.gov.uk
- Monlough,** Milligan-John-Belfast: South-Saint Anne's-City Hall Ulster Covenant 1912 in www.proni.gov.uk
- Monlough,** Milligan-Mary Martin-Belfast: South-Saint Anne's-City Hall Ulster Covenant 1912 in www.proni.gov.uk

Monlough Milligan Annie **Monlough** Down: North Moneyreagh Moneyrea Orange Hall Ulster Covenant 1912 in www.proni.gov.uk
Monlough Milligan William J **Monlough** Down: North Moneyreagh Moneyrea Orange Hall Ulster Covenant 1912 in www.proni.gov.uk
Monlough Milligan-Samuel M-Belfast: South-Saint Anne's-City Hall Ulster Covenant 1912 in www.proni.gov.uk
Monlough Mulligan-Sarah-Belfast: South-Saint Anne's-City Hall Ulster Covenant 1912 in www.proni.gov.uk
Monlough, Orr, James, **Monlough**, D/654/A3/1B, Freeholder in www.proni.gov.uk
Monlough, Patterson, Adam, Householder in Griffiths Valuation ~1863 several websites have details
Monlough, Porter, David, Householder in Griffiths Valuation ~1863 several websites have details
Monlough, Skilling, Agnes, Householder in Griffiths Valuation ~1863 several websites have details

Montgomery Manuscripts *see* Hill, G. (ed.) *Montgomery Manuscripts* (Belfast, 1869) from Len Ball & Desmond Rainey's 'A Taste.'
Montgomery, Mr *see* Pelan, Samuel. *A sketch of the Pelan family*. Extract published in *Lisburn Historical Society Journal* Volume 5. December, 1984. The well detailed extract covers life in the Comber, 1813-1824 And details his connections *with Messrs. Robert Kennedy and Co. Brewers at Comber, John Galway, McConnells and Galway Clothes-shop, Ralphs & Pelan* Brewers, Mr Stitt, Mr Montgomery, Doctor McCulloch, *Comber hunt, etc.* Source http://www.lisburn.com/books/historical_society/volume5/volume5_2.html.

Montgomery, Alexander, **Ballycreely**, D/654/A3/1B Freeholder in www.proni.gov.uk
Montgomery, Alexander, Comber, D/654/A3/1S, Freeholder in www.proni.gov.uk
Montgomery, Alexander, Comber, T/761/19, Freeholder in www.proni.gov.uk
Montgomery, Alexander, Comber, T/761/20, Freeholder in www.proni.gov.uk
Montgomery, Alexander, Comber of **Ballycreely**; Will Probated 3 Jul 1812 IIW # 46958, freepages.genealogy.rootsweb.ancestry.com/~rosdavies/
Montgomery, Andrew, **Ballyrush**, D/654/A3/1X, Freeholder in www.proni.gov.uk
Montgomery, C Lyons [Rev], Comber of **Manorhamilton**; Trustee For Minor Who Was Owner of Ballymalidy, Comber 1836 V7 P 37 OSM, freepages.genealogy.rootsweb.ancestry.com/~rosdavies/
Montgomery, D, Mr. Comber Served In 1st World War 1914, 1918; Named On Monument **Photo** Available, freepages.genealogy.rootsweb.ancestry.com/~rosdavies/
Montgomery, David, **Longlands** Householder in Griffiths Valuation ~1863 several websites have details
Montgomery, David **Ballyhenry Newtownards** Down: North Newtownards Gues Hall Heron, Samuel Ulster Covenant 1912 in www.proni.gov.uk
Montgomery, Dora A, **Ballykeigle** Comber, Down: North, Comber, 1st Presbyterian Church, Ulster Covenant 1912 in www.proni.gov.uk
Montgomery, Dorothea, **High Street** Comber, Down: North, Comber, **Square (The)**, Ulster Covenant 1912 in www.proni.gov.uk
Montgomery, Eliza, Miss. Comber Wife of Hugh Hamilton Smith; Mother of Margaret B. 1868 & Hugh B. 1874 CR, freepages.genealogy.rootsweb.ancestry.com/~rosdavies/
Montgomery, Eliza, **Crescent [The] Comber** Householder in Griffiths Valuation ~1863 several websites have details
Montgomery, Fanny, **Ballymageehan** Comber, Down: North, Comber, **Square (The)**, and Houses, Ulster Covenant 1912 in www.proni.gov.uk
Montgomery, H, Mr. Comber Served In 1st World War 1914, 1918; Named On Gillespie Monument **Photo** Available, freepages.genealogy.rootsweb.ancestry.com/~rosdavies/
Montgomery, Hugh, **Tullyhubbert**, D/654/A3/1N, Freeholder in www.proni.gov.uk
Montgomery, Hugh, **Schoolmaster, Mill Street**, Inhabitants Street Directory Extract in OS Comber 1900 Sheet 37, www.alangodfreywmaps.co.uk
Montgomery, Hugh Lyons, **Ballyrushboy**, D/654/A3/1B, Freeholder in www.proni.gov.uk **Check out**
Montgomery, James, **Ballycreely**, D/654/A3/1N Freeholder in www.proni.gov.uk
Montgomery, James, **Ballymagaughey** Householder in Griffiths Valuation ~1863 several websites have details
Montgomery, James, **Ballyrush** Householder in Griffiths Valuation ~1863 several websites have details
Montgomery, James, **Ballyrush**, D/654/A3/1B, Freeholder in www.proni.gov.uk
Montgomery, James, **Ballyrush**, D/654/A3/1N, Freeholder in www.proni.gov.uk
Montgomery, James, **Ballyrush**, D/654/A3/1S, Freeholder in www.proni.gov.uk
Montgomery, James, **Ballyrush**, D/654/A3/1X, Freeholder in www.proni.gov.uk
Montgomery, James, **Ballyrush**, DOW/5/3/2, Freeholder in www.proni.gov.uk
Montgomery, James, **Granshaghbeg**, T/808/15063, Freeholder in www.proni.gov.uk **check**
Montgomery, James, **Mill Street Comber** Householder in Griffiths Valuation ~1863 several websites have details
Montgomery, James, **Tullyhubbert** Householder in Griffiths Valuation ~1863 several websites have details
Montgomery, James, Comber of **Ballyrush**; Will Probated 23 Mar 1813 IIW # 46957, freepages.genealogy.rootsweb.ancestry.com/~rosdavies/
Montgomery, Jane, **Rosemount** Comber, Down: North, Comber, **Square (The)**, Ulster Covenant 1912 in www.proni.gov.uk
Montgomery, John, Comber, Down: North, Comber, Orange Hall, Ulster Covenant 1912 in www.proni.gov.uk
Montgomery, John, Comber, Down: North, Comber, **Square (The)**, Ulster Covenant 1912 in www.proni.gov.uk
Montgomery, John, **Ballycreely**, D/654/A3/1N Freeholder in www.proni.gov.uk
Montgomery, John, **Ballycreely**, D/654/A3/1S Freeholder in www.proni.gov.uk
Montgomery, John, **High Street Comber** Householder in Griffiths Valuation ~1863 several websites have details
Montgomery, Joseph, **Glenbrook** Comber, Down: North, Comber, Reading Room, Ulster Covenant 1912 in www.proni.gov.uk
Montgomery, Madge S, **Ballykeigle** Comber, Down: North, Comber, 1st Presbyterian Church, Ulster Covenant 1912 in www.proni.gov.uk
Montgomery, Martha, **Glen Road** Comber, Down: North, Comber, Orange Hall, Ulster Covenant 1912 in www.proni.gov.uk
Montgomery, Mary, **Mill Street Comber** Householder in Griffiths Valuation ~1863 several websites have details
Montgomery, Miss, Comber Large Land Owner With Capt. Cowan 1836 V7 P 37 OSM, freepages.genealogy.rootsweb.ancestry.com/~rosdavies/
Montgomery, Miss, dress and mantle maker, **Mill Street**, in Traders etc section, , **Mill Street**, Comber **1880** street directory see www.lennonwylie.co.uk
Montgomery, Mr., Comber **Attorney & Seneschal**, Held The Manor Court In Comber In 1836; Annually Subscribed 5 Pounds to the poor house; owned the **Glebe House** V7 P32, 33 OSM, freepages.genealogy.rootsweb.ancestry.com/~rosdavies/
Montgomery, Rachail, Miss. Comber Wife of Andrew Harris; Mother of Samuel B. 1871 CR, freepages.genealogy.rootsweb.ancestry.com/~rosdavies/
Montgomery, Rebecca, Comber of **Ballyrush**; Will Probated 16 Dec 1856 IIW # 46885, freepages.genealogy.rootsweb.ancestry.com/~rosdavies/
Montgomery, Rep., Jno., **Ballycreelly** Householder in Griffiths Valuation ~1863 several websites have details

Montgomery, Robert, **Ballyrush**, D/654/A3/1B, Freeholder in www.proni.gov.uk
Montgomery, Robert, **Ballyrush**, D/654/A3/1N, Freeholder in www.proni.gov.uk
Montgomery, Robert, **Ballyrush**, D/654/A3/1S, Freeholder in www.proni.gov.uk
Montgomery, Robert, **Ballyrush**, D/654/A3/1X, Freeholder in www.proni.gov.uk
Montgomery, Robert, **Ballyrush**, DOW/5/3/2, Freeholder in www.proni.gov.uk
Montgomery, Robert, **Crescent [The] Comber** Householder in Griffiths Valuation ~1863 several websites have details
Montgomery, Robert, **Townparks** Householder in Griffiths Valuation ~1863 several websites have details
Montgomery, Robert, Comber of **Ballyrush**; Will Probated In 1811 IIW # 46887 ,
freepages.genealogy.rootsweb.ancestry.com/~rosdavies/
Montgomery, Robert, Comber Will Probated In 1829; Executor Was James Montgomery of **Ballyrush** IIW # 46854,
freepages.genealogy.rootsweb.ancestry.com/~rosdavies/
Montgomery, S, Mr. Comber Served In 1st World War 1914, 1918; Named On Monument **Photo** Available,
freepages.genealogy.rootsweb.ancestry.com/~rosdavies/
Montgomery, W J, Mr. Comber Served In 1st World War 1914, 1918; Named On Monument **Photo** Available,
freepages.genealogy.rootsweb.ancestry.com/~rosdavies/
Montgomery, William, **Ballyhenry** Major Householder in Griffiths Valuation ~1863 several websites have details
Montgomery, William, **Clontonecally**, D/654/A3/1N Freeholder in www.proni.gov.uk
Montgomery, William, Comber, D/654/A3/1B, Freeholder in www.proni.gov.uk
Montgomery, William, Comber, DOW/5/3/1, Freeholder in www.proni.gov.uk
Montgomery, William, Comber Husband of Mary Murdoch; Father of James Moore Montgomery B. 15 Jul 1868 CR,
freepages.genealogy.rootsweb.ancestry.com/~rosdavies/

Monuments and Sites see individual townland name see the Crown © database www.ehsni.gov.uk/other-index/content-databases/content-databases-nismr.htm

Monuments and Sites see individual townland name see the Crown © database www.ehsni.gov.uk/nismrsearch

Moodey, Mary, Miss. Comber Wife of James White; Mother of James B. 1870 CR,
freepages.genealogy.rootsweb.ancestry.com/~rosdavies/

Moody, Andrew, **Crossnacreevy** Householder in Griffiths Valuation ~1863 several websites have details

Moody George **Crossnacreevy** D/654/A3/1S Freeholders in www.proni.gov.uk

Moody George **Crossnacreevy** T/761/19 Freeholders in www.proni.gov.uk

Moody, Grace, Miss. Comber Wife of William Megowan; Mother of Mary B. 1874 CR,

freepages.genealogy.rootsweb.ancestry.com/~rosdavies/

Moody, Robert, **Mill Street Comber** Householder in Griffiths Valuation ~1863 several websites have details

Moody Robert **Crossnacreevy** D/654/A3/1N Freeholders in www.proni.gov.uk

Moody Robert **Crossnacreevy** T/761/19 Freeholders in www.proni.gov.uk

Mooney, Ann, Miss. Comber Wife of William John Mcclughan; Mother of Robert B. 1869 CR,

freepages.genealogy.rootsweb.ancestry.com/~rosdavies/

Mooney, Eliza, Miss. Comber Daughter of William Mooney; Married James Herron 8 Apr 1848; Mother of Twins, James & David B. 1867 BVR; CR, freepages.genealogy.rootsweb.ancestry.com/~rosdavies/

Mooney, Hugh, **Gransha** , D/654/A3/1G, Freeholder in www.proni.gov.uk

Mooney, James was one of the **Inland Revenue Officers** - Patrick Ryan, Square ; James Mooney, Killinchy Street ; Thomas Cockburn, Mill Street ; and Henry E. Sides, Mill Street Comber street directory see www.lennonwylie.co.uk

Mooney, Patrick, **Gransha** , D/654/A3/1H, Freeholder in www.proni.gov.uk

Moor, James, Comber, DOW/5/3/2, Freeholder in www.proni.gov.uk

Moore, Alex, Comber, Down: North, Comber, **Square (The)**, Ulster Covenant 1912 in www.proni.gov.uk

Moore, Alexander, **Ringcreevy** Householder in Griffiths Valuation ~1863 several websites have details

Moore, Andrew, **Ringcreevy** Householder in Griffiths Valuation ~1863 several websites have details

Moore, Andrew, Comber of **Ringcreevy** ; A Farmer; Father of Samuel Who Married Anna Baxter 6 Dec 1866 CR

freepages.genealogy.rootsweb.ancestry.com/~rosdavies/

Moore Caroline **Ballystockart** Down: North Comber 1st Presbyterian Church Ulster Covenant 1912 in www.proni.gov.uk

Moore, David, **Clontonecally**, D/654/A3/1N Freeholder in www.proni.gov.uk

Moore, David, **Ringcreevy** Householder in Griffiths Valuation ~1863 several websites have details

Moore, Elizabeth, **Ballyrickard** Comber, Down: North, Newtownards, Town Hall, Ulster Covenant 1912 in www.proni.gov.uk

Moore, Gilbert, **Gransha** , D/654/A3/1G, Freeholder in www.proni.gov.uk

Moore, Gilbert, **Gransha** , T/2771/8C, Freeholder in www.proni.gov.uk

Moore, Gilbert, **Granshaw**, D/654/A3/1B, Freeholder in www.proni.gov.uk

Moore Hamilton **Ballystockart** Down: North Comber 1st Presbyterian Church Ulster Covenant 1912 in www.proni.gov.uk

Moore, James, **Ballystockart** Comber, Down: North, Comber, 1st Presbyterian Church, Ulster Covenant 1912 in

www.proni.gov.uk

Moore, James, **Lisbarnett** Comber, Down: North, Comber, 1st Presbyterian Church, Ulster Covenant 1912 in www.proni.gov.uk relevance

Moore, James, Comber, DOW/5/3/2, Freeholder in www.proni.gov.uk

Moore, James, **Gransha** , D/654/A3/1G, Freeholder in www.proni.gov.uk

Moore, James, **Granshaw**, D/654/A3/1B, Freeholder in www.proni.gov.uk

Moore, James, **Ringcreevy** , D/654/A3/1N, Freeholder in www.proni.gov.uk

Moore, James, **Ringcreevy** , D/654/A3/1Q, Freeholder in www.proni.gov.uk

Moore, Jane, **Ballystockart** Comber, Down: North, Comber, 1st Presbyterian Church, Ulster Covenant 1912 in www.proni.gov.uk

Moore, Jane, **Moneyreagh** Householder in Griffiths Valuation ~1863 several websites have details

Moore, John - listed as one of the 64 subscribers to Comber Farming Society 1818/9 No. 47

Moore, John, **Castleaverry** Householder in Griffiths Valuation ~1863 several websites have details

Moore, John, **Granshaw**, DOW/5/3/2, Freeholder in www.proni.gov.uk

Moore, John, **Ringcreevy** , D/654/A3/1N, Freeholder in www.proni.gov.uk

Moore, John, Ringcreevy , D/654/A3/1S, Freeholder in www.proni.gov.uk
Moore, John, Ringcreevy & Ballyhenry T/761/19, Freeholder in www.proni.gov.uk
Moore, Mary, Miss. Comber Wife of Henry Milling; Mother of Henry B. 1871 CR,
freepages.genealogy.rootsweb.ancestry.com/~rosdavies/
Moore, Mary, Miss. Comber Wife of James Auld; Mother of Margaret Jane B. 1869 CR ,
freepages.genealogy.rootsweb.ancestry.com/~rosdavies/
Moore, Patrick, Ballywilliam, D/654/A3/1S, Freeholder in www.proni.gov.uk
Moore, Rep., Patrick, Ballywilliam Householder in Griffiths Valuation ~1863 several websites have details
Moore, Robert, Ballystockart Comber, Down: North, Comber, **Square (The),** Ulster Covenant 1912 in www.proni.gov.uk
Moore, Robert, Ballymalady Householder in Griffiths Valuation ~1863 several websites have details
Moore, Robert, Ballywilliam Householder in Griffiths Valuation ~1863 several websites have details
Moore, Robert, Ringcreevy , D/654/A3/1N, Freeholder in www.proni.gov.uk
Moore, Robert, Comber Husband of Mary Mckee; Father of Thomas B. 19 Oct 1868 CR,
freepages.genealogy.rootsweb.ancestry.com/~rosdavies/
Moore, Samuel, Comber of Ringcreevy ; A Farmer, Son of Andrew Also A Farmer; Married Anna Baxter of Tullynakill, 6 Dec 1866 At
1st Presbyterian Church Killinchy By Rev. David Anderson; Witnesses Were George Baxter & Agnes Ritchie CR,
freepages.genealogy.rootsweb.ancestry.com/~rosdavies/
Moore, Samuel, Islandhill Islandhill, Comber **1907** street directory see www.lennonwylie.co.uk
Moore, T, Mr. Comber Served In 1st World War 1914, 1918; Named On Monument **Photo** Available,
freepages.genealogy.rootsweb.ancestry.com/~rosdavies/
Moore, Thomas, Brownlow Street Comber, Down: North, Comber, Orange Hall, Ulster Covenant 1912 in www.proni.gov.uk

Mordan, James, Ballycreelly Householder in Griffiths Valuation ~1863 several websites have details

Morgan, Daniel, Castle Street Comber Householder in Griffiths Valuation ~1863 several websites have details
Morgan, Daniel, Gransha , D/654/A3/1G, Freeholder in www.proni.gov.uk
Morgan Hamilton Cullintrau Down: North Comber Orange Hall Ulster Covenant 1912 in www.proni.gov.uk
Morgan, Jane, Miss.. Comber Wife of William Mcguigan; Mother of Andrew William B. 1871 CR,
freepages.genealogy.rootsweb.ancestry.com/~rosdavies/
Morgan John Ballystockart Down: North Comber The Square Ulster Covenant 1912 in www.proni.gov.uk
Morgan, Lizzie, Miss. Comber Wife of Edward Collins; Mother of Lucy B. 1868 CR,
freepages.genealogy.rootsweb.ancestry.com/~rosdavies/
Morgan, Maggie, Ringcreevy Comber, Down: North, Comber, **Square (The),** and Houses, Ulster Covenant 1912 in
www.proni.gov.uk
Morgan, Maggie, Ringcreevy Comber, Down: North, Comber, **Square (The),** Ulster Covenant 1912 in www.proni.gov.uk
Morgan, Martha Jane, Cullintra Comber, Down: North, Comber, **Square (The),** and Houses, Ulster Covenant 1912 in
www.proni.gov.uk
Morgan, Minnie, Rosnara Comber, Down: North, Comber, **Square (The),** Ulster Covenant 1912 in www.proni.gov.uk
Morgan, Owen, Ballyrussell, D/654/A3/1G Freeholder in www.proni.gov.uk
Morgan, R, Mr. Comber Served In 1st World War 1914, 1918; Named On Monument **Photo** Available,
freepages.genealogy.rootsweb.ancestry.com/~rosdavies/

Morisy or Morrissy, Ann, Miss. Comber Wife of William John McClughan; Mother of Thomas B. 1871 CR,
freepages.genealogy.rootsweb.ancestry.com/~rosdavies/
Morrison, Eliza Jane, Miss. Comber Wife of John Wright; Mother of Robert B. 1869 CR,
freepages.genealogy.rootsweb.ancestry.com/~rosdavies/
Morrison, Henry, Mill Street Comber Householder in Griffiths Valuation ~1863 several websites have details
Morrison, Hugh, Larch Hill Householder in Griffiths Valuation ~1863 several websites have details
Morrison, James, Comber of Loughmaroney; D. 10 Jun 1810; Husband of Mary Ann Boal; Buried Movilla Graveyard Mis,
freepages.genealogy.rootsweb.ancestry.com/~rosdavies/
Morrison, John , Comber of Loughmaroney; D. 30 Jan 1831 Aged 83; Husband of Florence Shannon; Buried Movilla Graveyard Mis,
freepages.genealogy.rootsweb.ancestry.com/~rosdavies/
Morrison, John , Morrison, John, Loughinyronie & Ballyalton, T/761/19, Freeholder in www.proni.gov.uk
Morrison, Mary, Miss. Comber Wife of Henry Maxwell; Mother of Twins, Jane & James B. 1871 CR,
freepages.genealogy.rootsweb.ancestry.com/~rosdavies/
Morrison, Samuel, Henryville Householder in Griffiths Valuation ~1863 several websites have details
Morrison, Samuel, Comber of Loughmaroney; D. 8 May 1777 Aged 61; Husband of Mary Ann Shennon; Buried Comber Graveyard
Mis, freepages.genealogy.rootsweb.ancestry.com/~rosdavies/
Morrison, William, Mill Street Comber Householder in Griffiths Valuation ~1863 several websites have details

Morrow, Adam, Ballyhanwood Householder in Griffiths Valuation ~1863 several websites have details
Morrow, Adam, Larch Hill Householder in Griffiths Valuation ~1863 several websites have details
Morrow, Agnes, High Street Comber Householder in Griffiths Valuation ~1863 several websites have details
Morrow, Alexander, High Street Comber, Down: North, Comber, **Square (The),** Ulster Covenant 1912 in www.proni.gov.uk
Morrow Alice Magherascouse Down: North Ballygowan Orange Hall & Church Ulster Covenant 1912 in www.proni.gov.uk
Morrow, David, Ballymaglaff, D/654/A3/1B, Freeholder in www.proni.gov.uk
Morrow, Eliza, Magherascouse Householder in Griffiths Valuation ~1863 several websites have details
Morrow Eliza J Magherascouse Down: North Ballygowan Orange Hall & Church Ulster Covenant 1912 in www.proni.gov.uk
Morrow, Hugh, Comber Husband of Ellenor Simpson; Father of Ellenor Jane B. 3 Jul 1870 CR . ,
freepages.genealogy.rootsweb.ancestry.com/~rosdavies/
Morrow, Hugh, Comber Husband of Mary Stewart; Father of Hugh B. 20 Feb 1868 CR,
freepages.genealogy.rootsweb.ancestry.com/~rosdavies/
Morrow, Isabella, Miss. Comber Wife of John Kerr; Mother of John B. 1866 & Mary B. 1868 CR,
freepages.genealogy.rootsweb.ancestry.com/~rosdavies/
Morrow, James, Comber, Down: North, Comber, Square (The), Ulster Covenant 1912 in www.proni.gov.uk
Morrow, James, Ballyhanwood Householder in Griffiths Valuation ~1863 several websites have details
Morrow, James, Ballymaglaff Householder in Griffiths Valuation ~1863 several websites have details

Morrow, James, **Ballymaglaff**, D/654/A3/1B, Freeholder in www.proni.gov.uk

Morrow, James, **Ballymaglaff**, DOW/5/3/1, Freeholder in www.proni.gov.uk

Morrow, James, **Mill Street Comber** Householder in Griffiths Valuation ~1863 several websites have details

Morrow, James, Comber Husband of Agnes McClure; Father of Agnes B. 1 May 1868 CR, freepages.genealogy.rootsweb.ancestry.com/~rosdavies/

Morrow James **Magherascouse** Down: North Ballygowan Orange Hall Ulster Covenant 1912 in www.proni.gov.uk

Morrow, James, Magherascouse **Ballygowan**, Down: North, Comber, 1st Presbyterian Church, Ulster Covenant 1912 in www.proni.gov.uk

Morrow, John, Comber, Down: North, Comber, **Square (The)**, Ulster Covenant 1912 in www.proni.gov.uk

Morrow, John, **Ballygowan**, D/654/A3/1B, Freeholder in www.proni.gov.uk

Morrow, John, **Ballymaglaff**, D/654/A3/1B, Freeholder in www.proni.gov.uk

Morrow, John, **Ballymaglaff**, DOW/5/3/1, Freeholder in www.proni.gov.uk

Morrow, John, Comber Husband of Mary Morrow; Father of Margaret B. 8 Mar 1871 & Mary B. 16 Apr 1868 CR, freepages.genealogy.rootsweb.ancestry.com/~rosdavies/

Morrow, Lizzie, **High Street** Comber, Down: North, Comber, 1st Presbyterian Church, Ulster Covenant 1912 in www.proni.gov.uk

Morrow Maggie J **Granshaw** Down: North Comber Homes Ulster Covenant 1912 www.proni.gov.uk

Morrow, Mary, Miss. Comber Student At **Magherascouse** Sunday School; D. Aged 20; Plaque Inside Trinity Presbyterian Church Msch P15, freepages.genealogy.rootsweb.ancestry.com/~rosdavies/

Morrow, Miss, dress maker, **Mill Street**, in Traders etc section, , **Mill Street**, , Comber **1880** street directory see www.lennonwylie.co.uk

Morrow, R T **Ballyhanwood** Down: North Dundonald Old Schoolroom and Rectory Ulster Covenant 1912 in www.proni.gov.uk

Morrow, Robert, **Larch Hill** Householder in Griffiths Valuation ~1863 several websites have details

Morrow, Robert, Comber Husband of Jane Mcconnell; Father of Robert B. 19 Feb 1874 CR, freepages.genealogy.rootsweb.ancestry.com/~rosdavies/

Morrow Samuel **Magherascouse** Down: North Ballygowan Orange Hall Ulster Covenant 1912 in www.proni.gov.uk

Morrow, Sarah, **Castle Street Comber** Householder in Griffiths Valuation ~1863 several websites have details

Morrow, Sarah, Miss. Comber Wife of Robert Carol; Mother of Mary B. 1867 CR, freepages.genealogy.rootsweb.ancestry.com/~rosdavies/

Morrow, T H, Mr. Comber Served In 1st World War 1914, 1918; Named On Monument **Photo** Available, freepages.genealogy.rootsweb.ancestry.com/~rosdavies/

Morrow, Thomas, **Ballyhanwood** Householder in Griffiths Valuation ~1863 several websites have details

Morrow, Thomas, **Ballymaglaff**, D/654/A3/1B, Freeholder in www.proni.gov.uk

Morrow, Thomas **Senior Ballyhanwood** Down: North Dundonald Old Schoolroom and Rectory Ulster Covenant 1912 in www.proni.gov.uk

Morrow, W, Mr Comber of **Magherascouse**; Schoolmaster At **Ballykeige** Then Magheracouse From 3 May 1841; Retired 1881 Msch P14, freepages.genealogy.rootsweb.ancestry.com/~rosdavies/

Morrow, William, **Ballybeen**, D/654/A3/1S, Freeholder in www.proni.gov.uk

Morrow, William, **Ballyhanwood** Householder in Griffiths Valuation ~1863 several websites have details

Morrow, William, **Ballymaglaff** Householder in Griffiths Valuation ~1863 several websites have details

Morrow, William, **Magherascouse** Householder in Griffiths Valuation ~1863 several websites have details

Morrow, William, Comber Husband of Jane Herron; Father of John B. 9 Nov 1868 CR, freepages.genealogy.rootsweb.ancestry.com/~rosdavies/

Mortimer, Robert, Comber, D/654/A3/1B, Freeholder in www.proni.gov.uk Note offered by DR This is probably Rev Robert Mortimer, rector of Comber 1783-98. He was killed at the Battle of Saintfield.

Moss Bank, 56 Ballycreelly Road, Ballycreelly, Comber, BT23 5PX ID 12075 HB24/16/022 House see the Crown © database www.ehsni.gov.uk/buildlist.

Mossbank farm. freepages.genealogy.rootsweb.ancestry.com/~rosdavies/ Comber Map Reference 21: 42/67 Farm; 4km SW of Comber; jim says its half way between Ballybeen house and Hill Head or Ballycreelly House

Mossbank, **Dunn**, John, Mossbank Comber **1907** street directory see www.lennonwylie.co.uk

Moss Brook freepages.genealogy.rootsweb.ancestry.com/~rosdavies/ Comber Map Reference 20: 38/67 House ;2 Km NE of Carryduff Note offered by DR probably is in Comber Parish. Possibly Moneyreagh or Clontonakelly.

Mossey, James, **Ballykeel**, D/654/A3/1T, Freeholder in www.proni.gov.uk

Most Unpretending of Places see Carr, P. *The Most Unpretending of Places* (Dundonald, 1987) from Len Ball & Desmond Rainey's 'A Taste..'

Mote freepages.genealogy.rootsweb.ancestry.com/~rosdavies/ Comber. Farm; In **Ballyrichard Townland**; Residence of Jane Orr Abt.1760 RAJ G5 Note from DR Mote – Usually spelt Moate or Moat. Named after a Norman motte nearby.

Motte Ballyrickard Motte Scheduled J48287046 [Dow 010:031](http://www.ehsni.gov.uk/nismrsearch) see the Crown © database www.ehsni.gov.uk/nismrsearch

Motte Scheduled **Town Parks** (Comber) Motte Scheduled J44786853 [Dow 010:022](http://www.ehsni.gov.uk/nismrsearch) see the Crown © database www.ehsni.gov.uk/nismrsearch

Motte: Mound **Ballymalady** Motte: Ballymalady Mound Scheduled J43586767 [Dow 010:045](http://www.ehsni.gov.uk/nismrsearch) see the Crown © database www.ehsni.gov.uk/nismrsearch

Motte? Mound **Ballynichol** Mound - Motte? J45556748 [Dow 010:042](http://www.ehsni.gov.uk/nismrsearch) see the Crown © database www.ehsni.gov.uk/nismrsearch

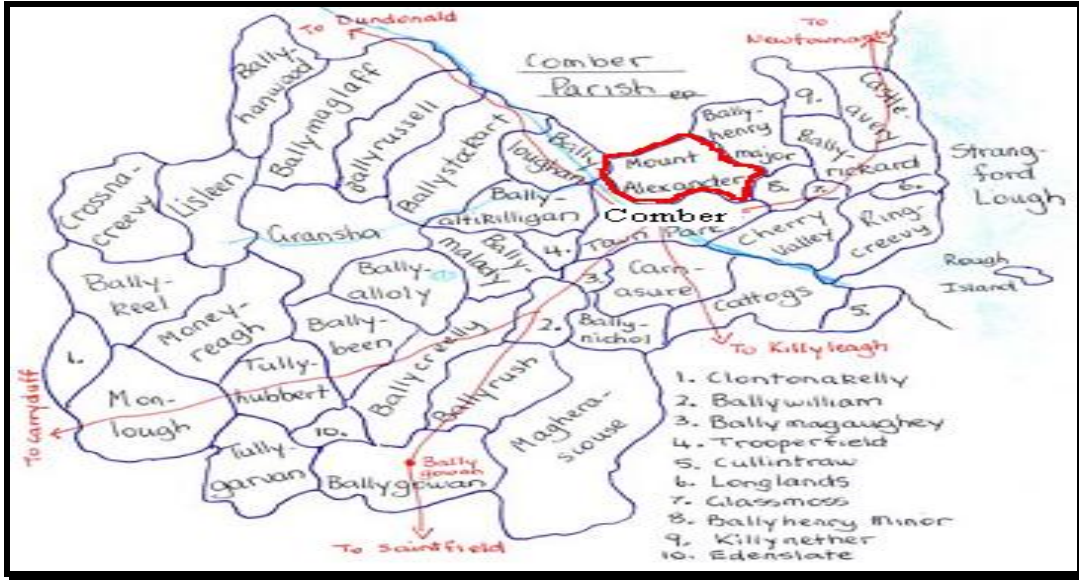
Mound Motte: Mound **Ballymalady** Motte: Ballymalady Mound Scheduled J43586767 [Dow 010:045](http://www.ehsni.gov.uk/nismrsearch) see the Crown © database www.ehsni.gov.uk/nismrsearch

Mound Motte? **Ballynichol** Mound - Motte? J45556748 [Dow 010:042](http://www.ehsni.gov.uk/nismrsearch) see the Crown © database www.ehsni.gov.uk/nismrsearch

Mound: Distillery Town Parks (Comber) Mound: Mound Distillery J46106915 [Dow 010:069](http://www.ehsni.gov.uk/nismrsearch) see the Crown © database www.ehsni.gov.uk/other-index/content-databases/content-databases-nismr.htm

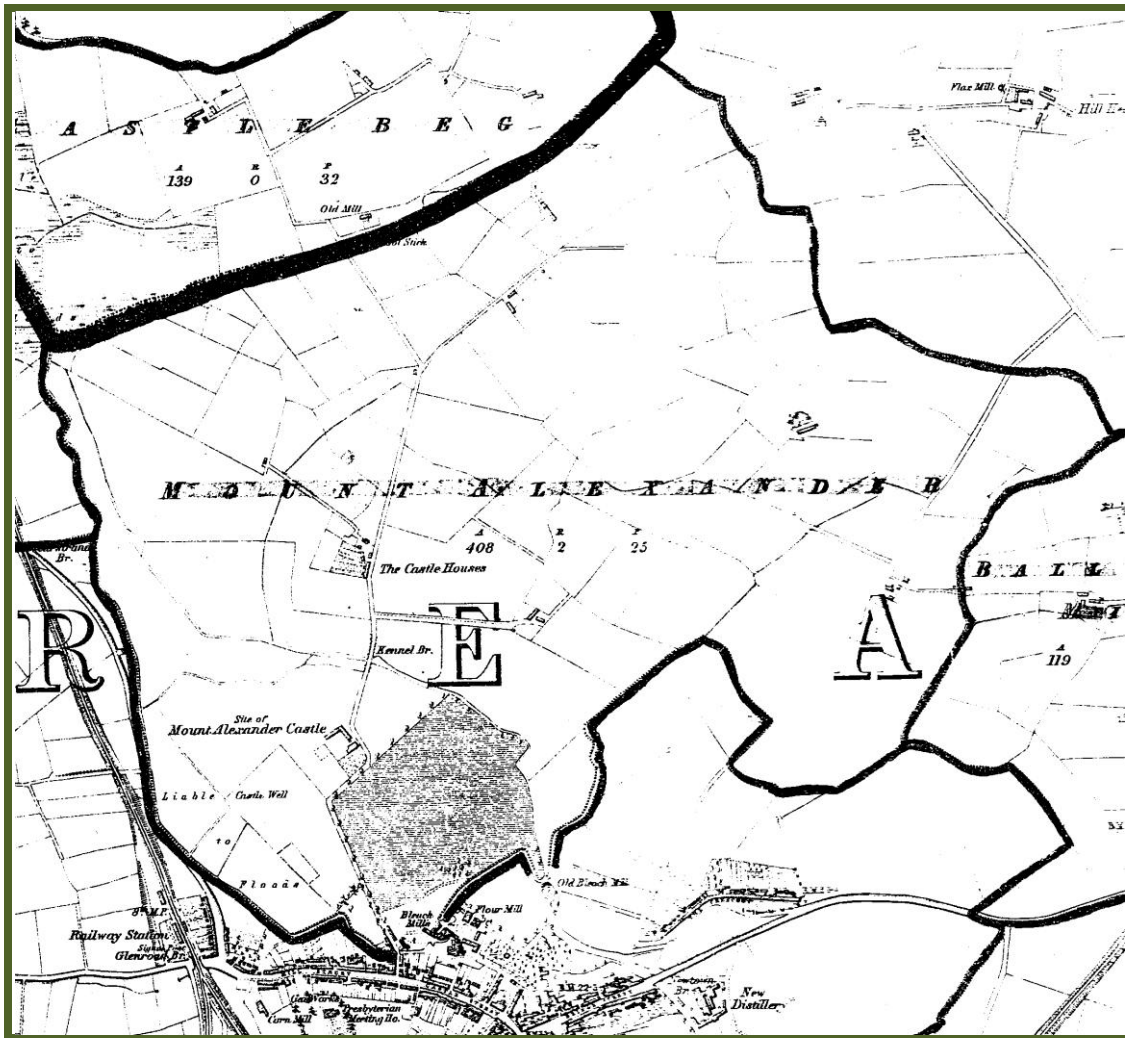
Mount Alexander Townland Comber Civil Parish – An overview

Where it is, in relation to Comber Town { a diagram using Ros Davies Comber parish townland map [jpeg] }



Mount Alexander Townland Map surveyed 1858, pub 1863, scale 6 inches to the mile. OS 1st revision to the 1st series. [our thanks to SEELB] v JPEG

See section below **Mount Alexander**, Inhabitants or Occupiers as listed in Griffiths Valuations lists for Comber



Mount Alexander Townland Collecting notes

Adjoining townlands and adjoining civil parish es if relevant.

Alternative Spellings:

Similar Townland name in other adjoining civil parish[es] Yes/No.....

Records recorded under secondary spelling in different official bodies. Yes/No? don't know, so doubts arise that all entries have been found.]

Townland split across civil parish boundaries, ie Comber Civil Parish, Yes/No? don't know, so doubts

Mount Alexander Townland Descriptions

Mount Alexander Townland Description freepages.genealogy.rootsweb.ancestry.com/~rosdavies/ Comber Map Reference 21: 46/69 A Townland of 408 Acres, Click Here To Its Location On A Townland Map; Site of Cistercian Abbey of 1199 & An Old Ruined Castle (Built 1623) On Top of A Hill Next To Parish Church; 1km N of Comber; In 1759 Baron Mountjoy Married Cress, Dowager of Mount Alexander; Proprietor In 1837 Was Delacherois Crommelin; Farms Were From 18, 40 Acres; Good Quality Land; Rent 30, 75 Shillings An Acre; There Were 62 Males & 65 Females In 1837; School Here . V7 P 3, 40, 43, 82 & V17 P 119 OSM : V5 Mis ,

Note offered by DR Mount Alexander townland – Cistercian abbey was not here. It was on the site of St Mary's Parish Church off Comber Square. Stones were taken from the abbey for use in the building of Mount Alexander Castle in 1622, a manor house rather than a castle belonging to the Montgomery family. They later became Earls of Mount Alexander. Today nothing remains of Mount Alexander Castle.

Mount Alexander Townland Detailed Specific entries eg Buildings, Churches, Bridges, Demolished, Factorys, Houses, Mills, etc etc

Mount Alexander Enclosure J46387030 [Dow 010:029](#) see the Crown © database

www.ehsni.gov.uk/built/mbr/monuments_database/mons.asp

Mount Alexander Fortification (Site Of): Mount Alexander Castle J45566974 [Dow 010:028](#) see the Crown © database

www.ehsni.gov.uk/built/mbr/monuments_database/mons.asp

Mount Alexander Historic Settlement: Comber J459691 [Dow 010:078](#) see the Crown © database

www.ehsni.gov.uk/built/mbr/monuments_database/mons.asp

Mount Alexander (Descriptive advertisement) News-letter 8 Jan 1762 p.4 with acknowledgment to **The Education and Library Service of the South Eastern Education and Library Board.**

Mount Alexander House (Poem) see **Fallows, R. Mount Alexander House (Poem)** [Newtownards Chronicle](#) 3 June 1982 p.6 with acknowledgment to **The Education and Library Service of the South Eastern Education and Library Board.**

Mount Alexander Kennel Bridge Castle Plumb Mount Alexander Comber Co Down BT23 ID 10541 HB24/14/005 Demolished see the Crown © database www.ehsni.gov.uk/buildlist.

Mount Alexander Standing Stone? J46216999 [Dow 010:071](#) see the Crown © database

www.ehsni.gov.uk/built/mbr/monuments_database/mons.asp

Mount Alexander Standing Stone? J46316989 [Dow 010:070](#) see the Crown © database

www.ehsni.gov.uk/built/mbr/monuments_database/mons.asp

Mount Alexander Finding Inhabitants or Occupiers as listed in Griffiths Valuations list

Occupiers as listed in the Valuation of Tenements: Union of Newtownards; **Mount Alexander** in Comber Parish- [1863]

The left hand column reference is the actual location of the occupier etc on a special 6" inch map, 'Griffiths Valuation annotated map' An alphabetical list of these and other entries follows this table

No. and Letters of Reference to Map.	Names.		Description of Tenement.	Area.	Rateable Annual Valuation.		Total Annual Valuation of Rateable Property.										
	Townlands and Occupiers.	Immediate Lessors.			A.	R.		P.	Land.	Buildings.							
									£	s.	d.	£	s.	d.			
MOUNT ALEXANDER. (Ord. S. 10.)																	
1	a	Joseph M'Dowell, . . .	James Gibson, . . .	Office and land,	19	2	28	19	15	0	0	5	0	20	0	0	
-	b	John M'Keag, . . .	Joseph M'Dowell, . . .	House and garden, . .	0	0	12	0	5	0	0	15	0	1	0	0	
-	c	Eliza Gibson, . . .	Same, . . .	House and sm. garden,	—	—	—	—	—	—	0	10	0	0	10	0	
2	}	William & Alexander Murdoch, . . .	R. Batt and George Dunbar, . . .	House, offices, and land,	41	0	0	42	0	0	3	0	0	45	0	0	
3			Thomas Gibson, . . .	Same, . . .	Land, . . .	14	1	5	15	0	0	—	—	—	15	0	0
4	}	Reps. James Andrews,	Same, . . .	Land, . . .	6	0	0	7	0	0	—	—	—	—	—	—	
5				Land, . . .	32	2	15	41	10	0	—	—	—	—	—	—	—
6				Bleach-green, offices, and land, . . .	27	0	20	60	10	0	5	0	0	—	—	—	—
-	b	William Martin, . . .	Reps. James Andrews,	House, office, & garden,	0	1	12	0	10	0	2	0	0	2	10	0	
-	c	John Robinson, . . .	Same, . . .	House, office, & garden,	0	1	12	0	10	0	2	0	0	2	10	0	
-	5	John Jeffrey, . . .	Same, . . .	House, office, & garden,	0	0	15	0	5	0	1	0	0	1	5	0	
-	-b	Hugh Gibson, . . .	Same, . . .	House, office, & garden,	0	0	15	0	5	0	1	0	0	1	5	0	
-	-c	Samuel Patterson, . . .	Same, . . .	House, office, & garden,	0	0	20	0	5	0	1	0	0	1	5	0	
-	-d	Matthew Fleming, . . .	Same, . . .	House and garden, . .	0	0	10	0	5	0	1	0	0	1	5	0	
-	-e	Margaret Ralph, . . .	George Allen, . . .	House and garden, . .	0	0	15	0	5	0	0	15	0	1	0	0	
-	-f	James Dugan, . . .	Richard Murdoch, . . .	House, office, & garden,	0	0	10	0	5	0	1	10	0	1	15	0	
7	}	Thomas Horner, . . .	R. Batt and George Dunbar, . . .	Land, . . .	12	1	0	13	15	0	—	—	—	14	10	0	
-			A	Thomas Wilson, . . .	Thomas Horner, . . .	House and garden, . .	0	1	20	0	10	0	1	10	0	2	0
8	}	John Adair, . . .	R. Batt and George Dunbar, . . .	House, office, & land, .	4	3	20	5	10	0	—	—	—	8	0	0	
-			B	James Reid, . . .	Same, . . .	Land, . . .	15	3	20	19	0	0	—	—	—	19	0
9	a	Vacant, . . .	James Reid, . . .	House, . . .	—	—	—	—	—	—	0	10	0	0	10	0	
10		James Jeffrey, . . .	R. Batt and George Dunbar, . . .	Land, . . .	5	0	10	6	0	0	—	—	—	6	0	0	
11		James Steele, . . .	Same, . . .	House and land, . . .	16	0	30	21	0	0	3	0	0	24	0	0	
-	a	Unoccupied, . . .	James Steele, . . .	House, . . .	—	—	—	—	—	—	0	10	0	0	10	0	
12		Jacob Horner, . . .	R. Batt and George Dunbar, . . .	House, offices, and land,	36	1	20	37	0	0	1	10	0	38	10	0	
13		David M'Alpin, . . .	Same, . . .	House, offices, and land,	28	1	10	31	15	0	3	10	0	35	5	0	
14		William Young, . . .	Same, . . .	Land, . . .	1	2	35	2	10	0	—	—	—	2	10	0	
15		James Munn, . . .	Same, . . .	Land, . . .	1	3	15	2	15	0	—	—	—	2	15	0	
16	}	Jacob Gibson, . . .	Same, . . .	Land, . . .	1	3	35	1	10	0	—	—	—	1	10	0	
17				William Egar, . . .	Same, . . .	Land, . . .	13	1	10	19	0	0	—	—	—	19	0
18		George Allen, . . .	Same, . . .	Land, . . .	3	1	25	5	0	0	—	—	—	5	0	0	
19		Henry Ritchie, . . .	Same, . . .	Land, . . .	3	1	30	5	0	0	—	—	—	5	0	0	
20		Reps. James Hamilton, . . .	Same, . . .	Land, . . .	3	1	30	5	0	0	—	—	—	5	0	0	
21	a	Samuel Murdoch, . . .	Same, . . .	House, offices, and land,	43	1	30	47	10	0	1	10	0	49	0	0	
-	b	George M'Morran, . . .	Same, . . .	House, offices, bake-house, and land, . . .	76	2	0	109	0	0	10	0	0	125	0	0	
-	c	Alexander M'Master, . . .	George M'Morran, . . .	House and garden, . . .	0	0	30	0	10	0	1	5	0	1	15	0	
-		Unoccupied, . . .	Same, . . .	House and sm. garden,	—	—	—	—	—	—	0	15	0	0	15	0	
				Total, . . .	408	2	25	519	0	0	51	5	0	570	5	0	

Mount Alexander Townland List of Inhabitants, excluding census results

Mount Alexander, Adair, John, Householder in Griffiths Valuation ~1863 several websites have details

Mount Alexander, Allen, George, Householder in Griffiths Valuation ~1863 several websites have details

Mount Alexander, Andrews, Rep. James, Householder in Griffiths Valuation ~1863 several websites have details

Mount Alexander, Berkeley-Margaret-Down: North-, Comber-Square (The), Ulster Covenant 1912 in www.proni.gov.uk

Mount Alexander, Berkeley-William-Down: North-, Comber-Square (The), Ulster Covenant 1912 in www.proni.gov.uk
Mount Alexander, Cairnduff-William-Down: North-, Comber-Square Ulster Covenant 1912 in www.proni.gov.uk
Mount Alexander, Carson-James-Down: North-, Comber-Square Ulster Covenant 1912 in www.proni.gov.uk
Mount Alexander, Dugan, James, Householder in Griffiths Valuation ~1863 several websites have details
Mount Alexander, Dunbar-William-Down: North-, Comber-Orange Hall Ulster Covenant 1912 in www.proni.gov.uk
Mount Alexander, Egar, William, Householder in Griffiths Valuation ~1863 several websites have details
Mount Alexander, Fleming, Matthew, Householder in Griffiths Valuation ~1863 several websites have details
Mount Alexander, Gibson, Eliza, Householder in Griffiths Valuation ~1863 several websites have details
Mount Alexander, Gibson, Hugh, Householder in Griffiths Valuation ~1863 several websites have details
Mount Alexander, Gibson, Jacob, Householder in Griffiths Valuation ~1863 several websites have details
Mount Alexander, Gibson, James, **Mount Alexander**, D/654/A3/1Q, Freeholder in www.proni.gov.uk
Mount Alexander, Gibson, Thomas, Householder in Griffiths Valuation ~1863 several websites have details
Mount Alexander, Hamilton, Rep. James, Householder in Griffiths Valuation ~1863 several websites have details
Mount Alexander, Herron-Albert E-Down: North-, Comber-Church Grounds Ulster Covenant 1912 in www.proni.gov.uk
Mount Alexander, Horner, Jacob, Householder in Griffiths Valuation ~1863 several websites have details
Mount Alexander, Horner, John, **Mount Alexander**, D/654/A3/1Q, Freeholder in www.proni.gov.uk
Mount Alexander, Horner, Thomas, Householder in Griffiths Valuation ~1863 several websites have details
Mount Alexander, Jeffrey, James, Householder in Griffiths Valuation ~1863 several websites have details
Mount Alexander, Jeffrey, John, Householder in Griffiths Valuation ~1863 several websites have details
Mount Alexander, Martin, William, Householder in Griffiths Valuation ~1863 several websites have details
Mount Alexander, McAlpin, David, Householder in Griffiths Valuation ~1863 several websites have details
Mount Alexander, McAlpine, David, Mount Alexander Comber 1907 street directory see www.lennonwylie.co.uk
Mount Alexander, McAlpine-John-Down: North-, Comber-Square (The), Ulster Covenant 1912 in www.proni.gov.uk
Mount Alexander, McAlpine-Lizzie-Down: North-, Comber-1st Presbyterian Church Ulster Covenant 1912 in www.proni.gov.uk
Mount Alexander, McDowell, Joseph, Householder in Griffiths Valuation ~1863 several websites have details
Mount Alexander, McKeag, John, Householder in Griffiths Valuation ~1863 several websites have details
Mount Alexander, McMaster, Alexander, Householder in Griffiths Valuation ~1863 several websites have details
Mount Alexander, McMorran, George, Householder in Griffiths Valuation ~1863 several websites have details
Mount Alexander, Munn, James, Householder in Griffiths Valuation ~1863 several websites have details
Mount Alexander, Murdoch, Alexander, Householder in Griffiths Valuation ~1863 several websites have details
Mount Alexander, Murdoch, Samuel, Householder in Griffiths Valuation ~1863 several websites have details
Mount Alexander, Murdoch, William, Householder in Griffiths Valuation ~1863 several websites have details
Mount Alexander, Murdoch, William, **Mount Alexander**, D/654/A3/1N, Freeholder in www.proni.gov.uk
Mount Alexander, Murdoch, William, **Mount Alexander**, D/654/A3/1S, Freeholder in www.proni.gov.uk
Mount Alexander, Murdock-W J-Down: North-, Comber-Square (The), Ulster Covenant 1912 in www.proni.gov.uk
Mount Alexander, Murdouch, William, **Mount Alexander**, D/654/A3/1N, Freeholder in www.proni.gov.uk
Mount Alexander, Nesbitt-W H-Down: North-, Comber-Square (The), Ulster Covenant 1912 in www.proni.gov.uk
Mount Alexander, Patterson, Samuel, Householder in Griffiths Valuation ~1863 several websites have details
Mount Alexander, Patterson-William-Down: North-, Comber-Square (The), Ulster Covenant 1912 in www.proni.gov.uk
Mount Alexander, Ralph, Margaret, Householder in Griffiths Valuation ~1863 several websites have details
Mount Alexander, Reid, James, Householder in Griffiths Valuation ~1863 several websites have details
Mount Alexander, Ritchie, Henry, Householder in Griffiths Valuation ~1863 several websites have details
Mount Alexander, Robinson, John, Householder in Griffiths Valuation ~1863 several websites have details
Mount Alexander, Russell-David-Down: North-, Comber-Square (The), Ulster Covenant 1912 in www.proni.gov.uk
Mount Alexander, Russell-Maggie-England: London-Westminster-Westminster Ulster Covenant 1912 in www.proni.gov.uk
Mount Alexander, Steele, Henry, **Mount Alexander**, D/654/A3/1Q, Freeholder in www.proni.gov.uk
Mount Alexander, Steele, James, Householder in Griffiths Valuation ~1863 several websites have details
Mount Alexander, Wilson, Thomas, Householder in Griffiths Valuation ~1863 several websites have details
Mount Alexander, Young, William, Householder in Griffiths Valuation ~1863 several websites have details

Mountgomery, Alexander, **Ballycreely**, DOW/5/3/2 Freeholder in www.proni.gov.uk **Montgomery**
Moyie-Making see *Chronicle goes moyie-making [The]* (with Roy Spence) *Newtownards Chronicle* 10 Aug.1978
p.11 with acknowledgment to **The Education and Library Service of the South Eastern Education and Library Board**.

Muckly, James, **Castleaverry** Householder in Griffiths Valuation ~1863 several websites have details

Muffet, John, **Ballyloughan**, D/654/A3/1X, Freeholder in www.proni.gov.uk

Muir, Samuel, Comber, Down: North, Comber, Orange Hall, Ulster Covenant 1912 in www.proni.gov.uk

Mullan, C, Mr. Comber Served In 1st World War 1914, 1918; Named On Monument **Photo** Available,
freepages.genealogy.rootsweb.ancestry.com/~rosdavies/

Mullan, Charles, **Mill Street** Comber, Down: North, Comber, Orange Hall, Ulster Covenant 1912 in www.proni.gov.uk

Mullan, G, Mr. Comber Served In 1st World War 1914, 1918; Named On Monument **Photo** Available,
freepages.genealogy.rootsweb.ancestry.com/~rosdavies/

Mullan, James, Comber, Down: North, Comber, Orange Hall, Ulster Covenant 1912 in www.proni.gov.uk

Mullan, Jane, Comber, Down: North, Comber, **Square (The)**, Ulster Covenant 1912 in www.proni.gov.uk

Mullan, Lizzie, Comber, Down: North, Comber, **Square (The)**, Ulster Covenant 1912 in www.proni.gov.uk

Mullan, Sarah, Comber, Down: North, Comber, **Square (The)**, Ulster Covenant 1912 in www.proni.gov.uk

Mullen, James, **Crescent [The] Comber** Householder in Griffiths Valuation ~1863 several websites have details

Mullen, Samuel, **Crescent [The] Comber** Householder in Griffiths Valuation ~1863 several websites have details

Mulligan, Sarah, **Monlough** Comber, Belfast: South, Saint Anne's, City Hall, Ulster Covenant 1912 in www.proni.gov.uk

Mulligan, Sarah, Miss. Comber & Magherally of **Moneyreagh** Will Probated 1836; Mrs Lindsay; Formerly of Tullyhinen IIW V4 P76, freepages.genealogy.rootsweb.ancestry.com/~rosdavies/

Mulvenny, John, Comber Husband of Ann Gibson; Father of Ann B. 27 May 1865 CR, freepages.genealogy.rootsweb.ancestry.com/~rosdavies/

Munlough freepages.genealogy.rootsweb.ancestry.com/~rosdavies/ **Monlough**

Munn, D, Mr. Comber Served In 1st World War 1914, 1918; Named On Monument **Photo** Available, freepages.genealogy.rootsweb.ancestry.com/~rosdavies/

Munn, David, 12 **Railway Street** Comber, Down: North, Comber, Orange Hall, Ulster Covenant 1912 in www.proni.gov.uk

Munn, David, Ballyaloly House **Ballyaloly House**, Comber **1907** street directory see www.lennonwylie.co.uk

Munn, David, Cattogs House **Cattogs House**, Comber **1907** street directory see www.lennonwylie.co.uk

Munn, David, **Cattogs** House, Inhabitants Street Directory Extract in OS Comber 1900 Sheet 37, www.alangodfrey.com

Munn, David, **High Street Comber** Householder in Griffiths Valuation ~1863 several websites have details

Munn, David, Newtownards of Ballycullen; Father of John D. 1863 Aged 7mths , Cathrine Who D. 1871 Aged 17 & James D. 1874 Aged 4 & Agness D. 1875 Aged 18 & Hannah D. 1882 Aged 15; All Buried Comber Graveyard Mis

Munn, Eliza, Miss. Comber Wife of Robert Smith; Mother of James B. 1869 CR,

freepages.genealogy.rootsweb.ancestry.com/~rosdavies/

Munn, Francis, Comber Presentation, **Station Master** 19 May 1894 NC , freepages.genealogy.rootsweb.ancestry.com/~rosdavies/

Munn, Hugh, **Ballybeen**, D/654/A3/1B, Freeholder in www.proni.gov.uk

Munn, Hugh, **Ballybeen**, D/654/A3/1B, Freeholder in www.proni.gov.uk

freepages.genealogy.rootsweb.ancestry.com/~rosdavies/ **Relevance**

Munn, Isabella, **Townparks** Householder in Griffiths Valuation ~1863 several websites have details

Munn, Issac, **Ballymagaughey** Householder in Griffiths Valuation ~1863 several websites have details

Munn, Issac, Comber Husband of Ellen Bridget; Father of Twins, Ellen & Agnes B. 7 Feb 1868 CR ,

freepages.genealogy.rootsweb.ancestry.com/~rosdavies/

Munn, James, **Blacksmith**, **High Street** , Inhabitants Street Directory Extract in OS Comber 1900 Sheet 37, www.alangodfrey.com

Munn, James, High Street **High Street**, Comber **1907** street directory see www.lennonwylie.co.uk

Munn, James, **High Street Comber** Householder in Griffiths Valuation ~1863 several websites have details

Munn, James, **Mount Alexander** Householder in Griffiths Valuation ~1863 several websites have details

Munn, James, **Townparks** Householder in Griffiths Valuation ~1863 several websites have details

Munn, James, Comber Husband of Anna Maria Boal; Father of Adam B. 8 Jun 1869 & David B. 24 May 1871 & Sarah B. 22 Mar 1874 CR , freepages.genealogy.rootsweb.ancestry.com/~rosdavies/

Munn, Jane, **Cattogs House** Comber, Down: North, Comber, **Square (The)**, and Houses, Ulster Covenant 1912 in www.proni.gov.uk

Munn, Jane, Miss.. Comber born 1806 & D. 4 Feb 1880; Wife of James MCGowan; Mother of Robert; Comber Graveyard Mis , freepages.genealogy.rootsweb.ancestry.com/~rosdavies/

Munn, John, **High Street Comber** Householder in Griffiths Valuation ~1863 several websites have details

Munn, John, **McConnell's Row** Householder in Griffiths Valuation ~1863 several websites have details

Munn, John, Comber His Son Thomas D. 22 Jun 1863 Aged 10; Comber Graveyard Mis ,

freepages.genealogy.rootsweb.ancestry.com/~rosdavies/

Munn, John Sr., **High Street Comber** Householder in Griffiths Valuation ~1863 several websites have details

Munn, Lizzie, **Railway Street** Comber, Down: North, Comber, Orange Hall, Ulster Covenant 1912 in www.proni.gov.uk

Munn, Mary, **Townparks** Householder in Griffiths Valuation ~1863 several websites have details

Munn, Mary, Miss. Comber Wife of Francis Baol; Mother of Adam B. 1868 & Elizabeth Susanna B. 1870 CR ,

freepages.genealogy.rootsweb.ancestry.com/~rosdavies/

Munn, Mathew, **Ballybeen**, D/654/A3/1B, Freeholder in www.proni.gov.uk

Munn, Mathew, **Ballybeen**, D/654/A3/1B, Freeholder in www.proni.gov.uk

Munn, Matthew, **High Street** Comber, Down: North, Comber, Orange Hall, Ulster Covenant 1912 in www.proni.gov.uk

Munn, Matthew, **Ballyaloly** Householder in Griffiths Valuation ~1863 several websites have details

Munn, Matthew, **Ballytikilligan**, D/654/A3/1Q, Freeholder in www.proni.gov.uk

Munn, Miss, grocer, **Killinchy Street, Comber** , in Traders etc section, , , **Killinchy Street, Comber** , Comber **1880** street directory see www.lennonwylie.co.uk

Munn, Robert, Comber His Son Thomas D. 13 Jul 1854 Aged 15; Comber Graveyard Mis , freepages.genealogy.rootsweb.ancestry.com/~rosdavies/

Munn, Robert, Comber of **Ballynichol**; D. 15 Apr 1834 Aged 59; Father of Samuel; Comber Graveyard Mis , freepages.genealogy.rootsweb.ancestry.com/~rosdavies/

Munn, Samuel, 12 **Railway Street** Comber, Down: North, Comber, Orange Hall, Ulster Covenant 1912 in www.proni.gov.uk

Munn, Samuel, **Ballynichol** Householder in Griffiths Valuation ~1863 several websites have details

Munn, Samuel, **Henryville** Householder in Griffiths Valuation ~1863 several websites have details

Munn, Samuel, **High Street Comber** Householder in Griffiths Valuation ~1863 several websites have details

Munn, Thomas, **High Street Comber** Householder in Griffiths Valuation ~1863 several websites have details

Munn, William, **Market Street Comber** Householder in Griffiths Valuation ~1863 several websites have details

Munn, William, **Townparks** Householder in Griffiths Valuation ~1863 several websites have details

Munn, William, Comber Husband of Margaret Mckeag; Father of Elizabeth B. 4 Jul 1874 CR,

freepages.genealogy.rootsweb.ancestry.com/~rosdavies/

Munn, William, blacksmith, , , in Traders etc section, , , , Comber **1880** street directory see www.lennonwylie.co.uk

Murdoch, Agnes, (Nancy) Miss. Comber B. Abt. 1753; Daughter of James Murdoch & Margaret Orr; Married William Lamont Abt. 1775 At **Ballykeel**; D. **Granshaw**, Comber RAJ G7, freepages.genealogy.rootsweb.ancestry.com/~rosdavies/

Murdoch, Alexander, Comber Husband of Margaret McMullan; Father of William John B. 20 Aug 1868 CR, freepages.genealogy.rootsweb.ancestry.com/~rosdavies/

Murdoch, Alexander, **Mount Alexander** Householder in Griffiths Valuation ~1863 several websites have details

Murdoch, Elizabeth, Miss. Comber B. Abt. 1749; Daughter of James Murdoch & Margaret Orr; Married James Lamont Abt. 1771;

Mother of James B. 1772 & Mary B. 1774 & Hugh B. 1776 & John B. 1778 & William B. 1780 & Agnes B. 1782 & Elizabeth B. 1784 &

Margaret B. 1786 & Sarah B. 1788; D. 26 Apr 1837 At **Gransha w Mills, Moneyreagh** RAJ G7, freepages.genealogy.rootsweb.ancestry.com/~rosdavies/

Murdoch, Ellen J, **Ballyhenry** Comber, Down: North, Comber, **Square (The)**, Ulster Covenant 1912 in www.proni.gov.uk

Murdoch, Frances, Miss. Comber Wife of James Dougan/Dugan; Mother of Samuel James B. 1865 & Mary B. 1867 CR, freepages.genealogy.rootsweb.ancestry.com/~rosdavies/

Murdoch, I, **High Street** Comber, Down: North, Comber, 1st Presbyterian Church, Ulster Covenant 1912 in www.proni.gov.uk

Murdoch, James, Comber b. Abt. 1719; Son of Patrick Murdoch & Sarah Orr; Married Margaret Orr (Daughter of John) Abt. 1749; Father of Elizabeth B. 1749 & John B. 1751 & Agnes (Nancy) B. 1753 & Lamont B. 1775; Died. Comber RAJ G6, freepages.genealogy.rootsweb.ancestry.com/~rosdavies/

Murdoch, John, Comber, Down: North, Comber, **Square (The)**, Ulster Covenant 1912 in www.proni.gov.uk

Murdoch, John, **Cattogs**, D/654/A3/1S, Freeholder in www.proni.gov.uk

Murdoch, John, Comber b. Abt. 1751; Son of James Murdoch & Margaret Orr; D. Belfast RAJ G7, freepages.genealogy.rootsweb.ancestry.com/~rosdavies/

Murdoch, Margaret, **Townparks** Householder in Griffiths Valuation ~1863 several websites have details

Murdoch, Mary, Miss. Comber Wife of William Montgomery; Mother of James B. 1868 CR, freepages.genealogy.rootsweb.ancestry.com/~rosdavies/

Murdoch, Mr, **Island Hill Road**, Combe **Ballygowan** News...Match On The Lands of Mr Murdoch, **Island Hill Road**, Comber On Saturday ... www.ballygowan.org.uk/news/archive/arc22001.

Murdoch, Patrick, Comber B. Abt. 1690; Married Sarah Orr Abt. 1719; Father of James B. 1719 & William B. 1720 & Sarah B. 1722; D. Comber RAJ G5, freepages.genealogy.rootsweb.ancestry.com/~rosdavies/

Murdoch, R, Mr. RComber Served In 1st World War 1914, 1918; Named On Monument **Photo** Available , freepages.genealogy.rootsweb.ancestry.com/~rosdavies/

Murdoch, Richard, Comber Husband of Mary Murray; Father of Alexander B. 1 Apr 1866& William Murray Murdoch B. 16 Apr 1868 & Elizabeth Johnston Murdoch B. 16 Sep 1870 CR , freepages.genealogy.rootsweb.ancestry.com/~rosdavies/

Murdoch, Samuel, **Mount Alexander** Householder in Griffiths Valuation ~1863 several websites have details

Murdoch, Sarah, Miss. Comber b. Abt. 1722; Daughter of Patrick Murdoch & Sarah Orr; D. Knocknashane, Shankill RAJ G6 , freepages.genealogy.rootsweb.ancestry.com/~rosdavies/

Murdoch, W, Comber, Down: North, Comber, **Square (The)**, Ulster Covenant 1912 in www.proni.gov.uk

Murdoch, W. J., **publican**, High Street , **High Street**, Comber **1907** street directory see www.lennonwylie.co.uk

Murdoch, William, **Ballyaitkilligan** Householder in Griffiths Valuation ~1863 several websites have details

Murdoch, William, **Ballyhenry** Major Householder in Griffiths Valuation ~1863 several websites have details

Murdoch, William, Comber, D/654/A3/1B, Freeholder in www.proni.gov.uk

Murdoch, William, Comber, DOW/5/3/1, Freeholder in www.proni.gov.uk

Murdoch, William, **Mount Alexander** Householder in Griffiths Valuation ~1863 several websites have details

Murdoch, William, **Mount Alexander**, D/654/A3/1N, Freeholder in www.proni.gov.uk

Murdoch, William, **Mount Alexander**, D/654/A3/1S, Freeholder in www.proni.gov.uk

Murdoch, William, Comber B.1720; Son of Patrick Murdoch & Sarah Orr; D. 1805, Comber RAJ G6 .

Murdoch, William, Comber Husband of Isabella McCleery; Father of Agnes Steen Murdoch B. 16 Dec 1868 & Ellenor B. 26Nov 1870 CR, freepages.genealogy.rootsweb.ancestry.com/~rosdavies/

Murdoch, William, Comber Husband of Mary Cree; Father of William B. 4 Jun 1865 CR . , freepages.genealogy.rootsweb.ancestry.com/~rosdavies/

Murdoch, Alex, Comber, Down: North, Comber, **Square (The)**, Ulster Covenant 1912 in www.proni.gov.uk

Murdoch, Annie, **Ballyhenry** Comber, Down: North, Comber, 1st Presbyterian Church, Ulster Covenant 1912 in www.proni.gov.uk

Murdoch, James, Comber, Down: North, Comber, **Square (The)**, Ulster Covenant 1912 in www.proni.gov.uk

Murdoch, John, **Ballyhenry** D/654/A3/1N, Freeholder in www.proni.gov.uk

Murdoch, John, **Castleavery**, D/654/A3/1B, Freeholder in www.proni.gov.uk

Murdoch, John, **Cattogs**, D/654/A3/1N, Freeholder in www.proni.gov.uk

Murdoch, Maggie, **Ballyhenry** Comber, Down: North, Comber, **Square (The)**, and Houses, Ulster Covenant 1912 in www.proni.gov.uk

Murdoch, Margaret, **Crescent [The] Comber** Householder in Griffiths Valuation ~1863 several websites have details

Murdoch, Mary, **High Street** Comber, Down: North, Comber, 1st Presbyterian Church, Ulster Covenant 1912 in www.proni.gov.uk

Murdoch, Miss, **Crescent**, Inhabitants Street Directory Extract in OS Comber 1900 Sheet 37, www.alangodfreymaps.co.uk

Murdoch, Richard, Comber Husband of Mary Murray; Father of Alexander B. 1 Apr 1866& William Murray Murdoch B. 16 Apr 1868 & Elizabeth Johnston Murdoch B. 16 Sep 1870 CR , freepages.genealogy.rootsweb.ancestry.com/~rosdavies/

Murdoch, Samuel, **Magherascouse** Householder in Griffiths Valuation ~1863 several websites have details

Murdoch, W J, **Mount Alexander** Comber, Down: North, Comber, **Square (The)**, Ulster Covenant 1912 in www.proni.gov.uk

Murdoch, William, **Ballyhenry** Comber, Down: North, Comber, **Square (The)**, Ulster Covenant 1912 in www.proni.gov.uk

Murdoch, William, Comber, D/654/A3/1B, Freeholder in www.proni.gov.uk

Murdouch, William, **Mount Alexander**, D/654/A3/1N, Freeholder in www.proni.gov.uk

Mure, Thomas, Comber Married Janet Mure At Ballynahinch Presbyterian Church , 27 Nov 1701 By Rev William Reid BPCR, freepages.genealogy.rootsweb.ancestry.com/~rosdavies/

Murphy, A [Mr], Comber Served In 1st World War 1914, 1918; Named On Monument **Photo** Available, freepages.genealogy.rootsweb.ancestry.com/~rosdavies/

Murphy, Daniel, Comber Husband of Mary Perdoe; Father of Catherine B. 27 Sep 1868 CR . Daniel MURPHY . Comber Husband of Maria Roney; Father of Fanny B. 17 Sep 1870 CR, freepages.genealogy.rootsweb.ancestry.com/~rosdavies/

Murphy, Edward, Comber Husband of Mary Burns; Father of Edward John B. 2 Sep 1871 CR, freepages.genealogy.rootsweb.ancestry.com/~rosdavies/

Murphy, Hannah, **Bridge Street Comber** Householder in Griffiths Valuation ~1863 several websites have details

Murphy, Hugh, **Ballystockart**, D/654/A3/1B, Freeholder in www.proni.gov.uk

Murphy, Hugh, Hillside should be **Ballystockart** Householder in Griffiths Valuation ~1863 several websites have details

Murphy, Hugh, **Market Street Comber** Householder in Griffiths Valuation ~1863 several websites have details

Murphy, Hugh, Comber of **Ballyaltikilligan**; D. 12 Oct 1860; Husband of Isabella Gracey Who D. 1869; Father of Mary & Isabella & **Rev. James Gracey Murphy** B. 12 Jan 1808; Comber Graveyard Mis; PE, freepages.genealogy.rootsweb.ancestry.com/~rosdavies/

Murphy, James, **Clontonecally**, D/654/A3/1N Freeholder in www.proni.gov.uk

Murphy, James, **Clontonecally**, D/654/A3/1S Freeholder in www.proni.gov.uk

Murphy, James, Comber Husband of Susanna Burns; Father of James B. 5 Jan 1868 & Mary B. 31 Aug 1870 CR . , freepages.genealogy.rootsweb.ancestry.com/~rosdavies/

Murphy, James, Comber Served In 1st World War 1914, 1918; Named On Monument **Photo** Available, freepages.genealogy.rootsweb.ancestry.com/~rosdavies/

Murphy, James Gracey [Rev], Comber of **Ballyaltikilligan**; Born 12 Jan 1808; Son of Hugh & Isabella ; Married Maria Kirkpatrick In 1837; Father of 5 Sons; Presbyterian Minister; Short Biography & A Bibliography Available; D. 1896; Buried Balmoral Cemetery, Belfast Mis; PE . , freepages.genealogy.rootsweb.ancestry.com/~rosdavies/

Murphy, James Gracey . *The human mind; a system of mental philosophy for the general reader* . Belfast: William Mullan, 1873 345p. Murphy was born in Comber in 1808. He was made Presbyterian minister of Ballyshannon in 1836. In 1847 he became Professor of Hebrew in Belfast and wrote a number of Latin and Hebrew grammars. He died in Belfast in 1896. with acknowledgment to **The Education and Library Service of the South Eastern Education and Library Board**.

Murphy, Joseph, Comber Served In 1st World War 1914, 1918; Named On Monument **Photo** Available, freepages.genealogy.rootsweb.ancestry.com/~rosdavies/

Murphy, Mary Jane, Miss. Comber Wife of Richard Gilliland; Mother of Samuel B. 1866 CR, freepages.genealogy.rootsweb.ancestry.com/~rosdavies/

Murphy, Matthew, **Hillride should be Ballystockart** Householder in Griffiths Valuation ~1863 several websites have details

Murphy, Mr. . Comber **Teacher** At **Ballystockart** School In 1836 V7 P 34, 40 OSM, freepages.genealogy.rootsweb.ancestry.com/~rosdavies/

Murphy, Robert, **Railway Street**, Inhabitants Street Directory Extract in OS Comber 1900 Sheet 37, www.alangodfreymaps.co.uk

Murphy, Thomas - listed as one of the 64 subscribers to Comber Farming Society 1818/9 No. 44

Murphy, Thomas, **Ballykeel** Householder in Griffiths Valuation ~1863 several websites have details

Murphy, William, **Ballystockart**, D/654/A3/1B, Freeholder in www.proni.gov.uk

Murphy, William, **Castle Street Comber** Householder in Griffiths Valuation ~1863 several websites have details

Murphy, William, **Square [The] Comber** Householder in Griffiths Valuation ~1863 several websites have details

Murphy, William, Comber Husband of Mary Brown; Father of William B. 25 Aug 1869 CR,

freepages.genealogy.rootsweb.ancestry.com/~rosdavies/

Murphy, William John, **Bridge Street** , Inhabitants Street Directory Extract in OS Comber 1900 Sheet 37, www.alangodfreymaps.co.uk

Murphy Surname MURPHY. Comber, Co. Down, 1800 – 1900 B0458 <http://www.nifhs.org/>

Murray, Agnes (Nancy) Miss. Comber Wife of John Humphries; Mother of John B. 1868 & William B. 1870 CR , freepages.genealogy.rootsweb.ancestry.com/~rosdavies/

Murray, Alexander, **Ballybeen**, D/654/A3/1B, Freeholder in www.proni.gov.uk

Murray, Alexander, **Mill Street Comber** Householder in Griffiths Valuation ~1863 several websites have details

Murray, Alexander, Comber Husband of Jane Ryan; Father of Alexander B. 1868 & Edward B. 21 Jan 1871 CR ,

freepages.genealogy.rootsweb.ancestry.com/~rosdavies/

Murray, Alexander, Comber Husband of Mary Abernethy; Father of Female Child B. 2 Jul 1874 CR ,

freepages.genealogy.rootsweb.ancestry.com/~rosdavies/

Murray Bella **Magherascouse** Down: North Ballygowan Orange Hall & Church Ulster Covenant 1912 in www.proni.gov.uk

Murray, Bernard, **Ballyrush**, D/654/A3/1N, Freeholder in www.proni.gov.uk

Murray, Bernard, **Ballyrush**, D/654/A3/1S, Freeholder in www.proni.gov.uk

Murray, Bernard, **Ballyrush**, D/654/A3/1X, Freeholder in www.proni.gov.uk

Murray, Catherine-Ballygowan-Killinchy-Griffiths Valuation 1863?-

Murray, C L, Mr. Comber Served In 1st World War 1914, 1918; Named On Monument **Photo** Available,

freepages.genealogy.rootsweb.ancestry.com/~rosdavies/

Murray, D, Mr. Comber Served In 1st World War 1914, 1918; Named On Monument **Photo** Available ,

freepages.genealogy.rootsweb.ancestry.com/~rosdavies/

Murray, D J, Mr. Comber Served In 1st World War 1914, 1918; Named On Monument **Photo** Available,

freepages.genealogy.rootsweb.ancestry.com/~rosdavies/

Murray, Donald James, **Ashleigh** Comber, Down: North, Comber, Orange Hall, Ulster Covenant 1912 in www.proni.gov.uk

Murray, Edward-Ballygowan-Killinchy-Griffiths Valuation 1863?-

Murray, Eliza, **Bridge Street Comber** Householder in Griffiths Valuation ~1863 several websites have details

Murray, Elizabeth, **Ballyaltikilligan** Householder in Griffiths Valuation ~1863 several websites have details

Murray, Elizabeth, **Nurseryville** Householder in Griffiths Valuation ~1863 several websites have details

Murray, Elizabeth, **Ballygowan**, Down: North, **Ballygowan**, Orange Hall & Church, Ulster Covenant 1912 in www.proni.gov.uk

Murray, Esther-Ballygowan-Killinchy-Griffiths Valuation 1863?-

Murray, George L, **Ashleigh** Comber, Down: North, Comber, Reading Room, Ulster Covenant 1912 in www.proni.gov.uk

Murray, Grace, **Ballyrickard** Householder in Griffiths Valuation ~1863 several websites have details

Murray, Henry - listed as one of the 64 subscribers to Comber Farming Society 1818/9 No. 15

Murray, Henry, **Cherryvalley** Householder in Griffiths Valuation ~1863 several websites have details

Murray, Henry, **Cherryvally** , D/654/A3/1B, Freeholder in www.proni.gov.uk

Murray, Henry, Comber, D/654/A3/1S, Freeholder in www.proni.gov.uk

Murray, Hugh, **Bridge Street Comber** Householder in Griffiths Valuation ~1863 several websites have details

Murray, Hugh-Ballygowan-Killinchy-Griffiths Valuation 1863?-

Murray, Isabella, Miss. Junior Comber Received Prize At **Magherascouse** School Presentation Oct 1898 Msch P20 , freepages.genealogy.rootsweb.ancestry.com/~rosdavies/

Murray, Isabella, Miss. Senior Comber Received Prize At **Magherascouse** School Presentation Oct 1898 Msch P20, freepages.genealogy.rootsweb.ancestry.com/~rosdavies/

Murray, James, **Magherascouse** Householder in Griffiths Valuation ~1863 several websites have details

Murray, James, Comber Member of **Ballygowan** Flute Band In 1880 **Photo**, freepages.genealogy.rootsweb.ancestry.com/~rosdavies/

Murray, Jane, Miss. Comber Wife of James Cathcart; Mother of Rosanna B. 1868 & Elizabeth B. 1869 & Jemima B. 1872 CR, freepages.genealogy.rootsweb.ancestry.com/~rosdavies/

Murray, Jane, Miss.. Comber Wife of William John Cameron; Mother of Jane B. 1866 & Jane B. 1870 (Sic) CR , freepages.genealogy.rootsweb.ancestry.com/~rosdavies/

Murray, John, **Schoolmaster**, **Brownlow Street** , Inhabitants Street Directory Extract in OS Comber 1900 Sheet 37, www.alangodfreymaps.co.uk

Murray, John, Comber Husband of Ellen Spratt; Father of Thomas B. 17 Mar 1874 CR . John MURRAY . Comber Received Prize At **Magherascouse** School Presentation Oct 1898 Msch P20, freepages.genealogy.rootsweb.ancestry.com/~rosdavies/

Murray John **Magherascouse** Down: North Ballygowan Orange Hall & Church Ulster Covenant 1912 in www.proni.gov.uk

Murray Mary **Magherascouse** Down: North Ballygowan Orange Hall & Church Ulster Covenant 1912 in www.proni.gov.uk

Murray, Mary, Miss. Comber Wife of Richard Mudock; Mother of Alexander B. 1866 & William B. 1868 & Elizabeth B. 1870 CR **JG** **Thinks Murdock**, freepages.genealogy.rootsweb.ancestry.com/~rosdavies/

Murray, Michael-Ballygowan-Killinchy-Griffiths Valuation 1863?-/griffiths/down/killinchy.htm

Murray, Patrick, **Ballygowan**, D/654/A3/1N, Freeholder in www.proni.gov.uk

Murray, Patrick, Comber of **Magherascouse**; D. 20 Feb 1852 Aged 75; Husband of Mary Who D. 28 May 1855 Aged 74; Father of William, Patrick, James & Robert; Buried Kilcarn Graveyard, Killinchy Mis, freepages.genealogy.rootsweb.ancestry.com/~rosdavies/,

Murray, Rebecca, Miss. Comber Received Prize At **Magherascouse** School Presentation Oct 1898 Msch P20, freepages.genealogy.rootsweb.ancestry.com/~rosdavies/

Murray, Robert, **Ballyrush** Householder in Griffiths Valuation ~1863 several websites have details

Murray, Robert, **Magherascouse** Householder in Griffiths Valuation ~1863 several websites have details

Murray, Rose, **Ballygowan** Householder in Griffiths Valuation ~1863 several websites have details

Murray, Sophia, **Ashleigh** Comber, Down: North, Comber, **Square (The)**, Ulster Covenant 1912 in www.proni.gov.uk

Murray, W P, Mr. Comber of **Ballygowan**; A Crack Cyclist; Involved In Car Accident At Temple Crossroads 8 Sep 1914 DR , freepages.genealogy.rootsweb.ancestry.com/~rosdavies/

Murray, William - listed as one of the 64 subscribers to Comber Farming Society 1818/9 No. 34

Murray, William, **Magherascouse** Householder in Griffiths Valuation ~1863 several websites have details

Music in Comber area see Bands, Folksong, Lyrics see entry Maid of Comber(A)

Mussenden or Mussendine, Daniel, Mr. Esq. Junior Belfast Large Land Proprietor In Ballee, Annahilt, Hillsborough & Blaris ; Gave £10 Reward To Catch A Murdered In 1818, Saintfield; School Benefactor In Comber In 1836; Gave £5 To Ballee Famine Relief Fund 1 Feb 1847 V17 P22, 23, & V12 P 85 & V7 34 OSM; SHM '86 P 51; FCD P 24, freepages.genealogy.rootsweb.ancestry.com/~rosdavies/

Mussenden, William, **Ballygowan** Householder in Griffiths Valuation ~1863 several websites have details

Mussenden, William-Ballygowan-Killinchy-Griffiths Valuation 1863?-/griffiths/down/killinchy.htm

Mussenden, William, **Edenslate** Householder in Griffiths Valuation ~1863 several websites have details

My comrade Willie (Comber ballad) [Ulster Folklife](#) vol 18, 1972 pp. 41-42 with acknowledgment to **The Education and Library Service of the South Eastern Education and Library Board**.

Myers, Thomas, **Mill Street Comber** Householder in Griffiths Valuation ~1863 several websites have details

Myles, Mrs, Comber **Teacher** At Comber School, South of **Square (The)**, V7 P 34 OSM, freepages.genealogy.rootsweb.ancestry.com/~rosdavies/

Napier, William, **Market Street Comber** Householder in Griffiths Valuation ~1863 several websites have details

Napier surname. Killyleagh / Comber, Co. Down. 1800's, B0458 <http://www.nifhs.org/>

Natural Feature Magherascouse Natural Feature J45336319 [Dow 016:009](#) see the Crown © database www.ehsni.gov.uk/nismrsearch

Need for labourers' cottages. Three families in one house in Comber [County Down Spectator](#) 2 Mar 1935 p.15 with acknowledgment to **The Education and Library Service of the South Eastern Education and Library Board**.

Neill, James, **Bridge Street Comber** Householder in Griffiths Valuation ~1863 several websites have details

Neilson, James, **Ballycreely** , D/654/A3/1N Freeholder in www.proni.gov.uk

Neilson, James, **Ballycreely** , D/654/A3/1S Freeholder in www.proni.gov.uk

Neilson, John, **Ballyrush**, D/654/A3/1B, Freeholder in www.proni.gov.uk

Neilson, John, **Ballyrush**, D/654/A3/1X, Freeholder in www.proni.gov.uk

Neilson, John, **Granshaw**, D/654/A3/1B, Freeholder in www.proni.gov.uk

Nelson, John, Comber, Down: North, Comber, Square (The), Ulster Covenant 1912 in www.proni.gov.uk
Nelson, Hugh, Ballyrush Householder in Griffiths Valuation ~1863 several websites have details
Nelson, Isaac [Rev], Comber Presbyterian Minister, of 1st **Comber Presbyterian Church, 1838-42.** Notes in blue offered by DRComber & Donegall St, ; Death Notice 10 Mar 1888 NC, freepages.genealogy.rootsweb.ancestry.com/~rosdavies/,
Nelson, John, Granshaw, D/654/A3/1B, Freeholder in www.proni.gov.uk
Nelson, John, Mill Street Comber Householder in Griffiths Valuation ~1863 several websites have details
Nelson, Miss of Ballycreely near Comber see **Anderson, William** *Original poems: sacred, moral, elegaic *...*. etc.* Belfast: W. Anderson, 1841. 246p. Contains the three poems: An elegy on the death of the late Miss Nelson, of Ballycreely near Comber; An elegy on the death of the late Mrs. T. McConnell, of Comber, and, An elegy on the death of the late Mrs. Blake, of Comber. with acknowledgment to **The Education and Library Service of the South Eastern Education and Library Board.**

Nelson, Samuel, Gransha Householder in Griffiths Valuation ~1863 several websites have details

Nelson Riddle, Alicia, High Street Comber, Down: North, Comber, 1st Presbyterian Church, Ulster Covenant 1912 in www.proni.gov.uk

Nesbit, Robert, Magherascouse, D/654/A3/1B, Freeholder in www.proni.gov.uk

Nesbitt, David, grocer, Mill Street, Mill Street, Comber 1907 street directory see www.lennonwylie.co.uk

Nesbitt, Robert, Magherascouse, D/654/A3/1B, Freeholder in www.proni.gov.uk

Nesbitt, Robert, Magherascouse, D/654/A3/1B, Freeholder in www.proni.gov.uk

Nesbitt, W H, Mount Alexander Comber, Down: North, Comber, **Square (The),** Ulster Covenant 1912 in www.proni.gov.uk

Nevin, Norman *The story of Comber.* Note JG thinks Vol 1 is reproduced here on ComberOnline website.

Nevin, N. The Story of Comber (Comber library, unpublished) from Len Ball & Desmond Rainey's 'A Taste..'

Nevin, Norman *The story of Comber* 2 vols. (typescript in ring binders) This concise and thorough history by the Comber historian includes in volume one information on archaeology, industry, fairs, and markets, the Andrews family and Rollo Gillespie. **Volume two is a most interesting collection of old postcards and photographs,** many in colour and taken by Mr N. Nevin himself. (These volumes are available for consultation at Comber library). with acknowledgment to **The Education and Library Service of the South Eastern Education and Library Board.**

Nevin, Thomas, Ballyalton, D/654/A3/1B, Freeholder in www.proni.gov.uk

New Cemetery Lodge Newtownards Road Town Parks Comber BT23 5? ID 10537 HB24/14/001 House see the Crown © database www.ehsni.gov.uk/buildlist.

New Cemetery, a gate house, locate in 1912 use **Ulster historical foundation 'history from tombstones'**

New Cemetery, Comber, Stevenson-Annie-Down: North-, Comber-1st Presbyterian Church Ulster Covenant 1912 in www.proni.gov.uk

New Cemetery, Comber, Thompson-Minnie-Down: North-, Comber-1st Presbyterian Church Ulster Covenant 1912 in www.proni.gov.uk

New Comber in **Cattogs townland**

New Comber House freepages.genealogy.rootsweb.ancestry.com/~rosdavies/ New Comber House Comber . **house & farm** of 17 acres in **Cattogs townland;** 2km SE of Comber town; near Strangford Lough ; leased by John Smith in 1863 from Marquis of Londonderry; residence of Hamilton Coulter in 1899 old b/w map R8;GV; POD

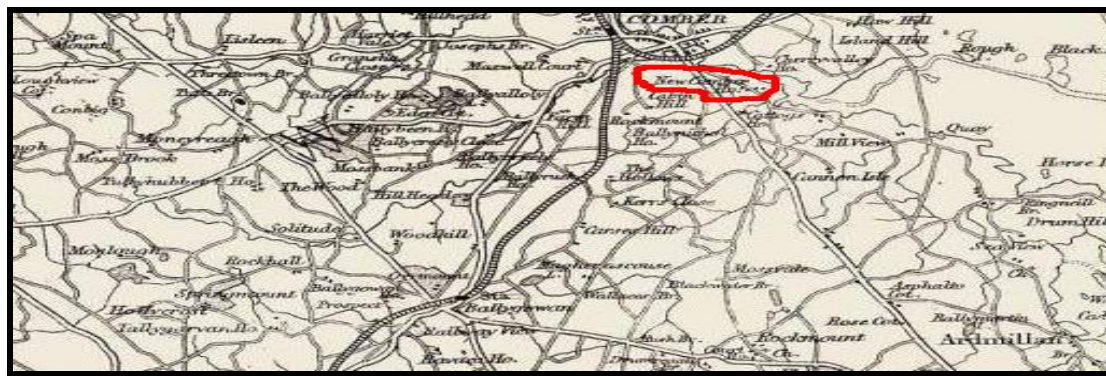
New Comber House, in Cattogs townland Coulter, Hamilton, Newcomber House Comber **1907** street directory see www.lennonwylie.co.uk

New Comber House, in Cattogs townland Ritchie, Henry D., New Comber House, , , in Clergy and Gentry section, , , New Comber House, Comber **1880** street directory see www.lennonwylie.co.uk

New Comber industry. Oil-driven traction engines (J.G. Allen & Co) *County Down Spectator* 2 Aug 1907 p.1 with acknowledgment to **The Education and Library Service of the South Eastern Education and Library Board.**

New Comber school (Andrews Memorial P.S.) - the first and the last? *Newtownards Chronicle* 13 Dec 1979 p.21 with acknowledgment to **The Education and Library Service of the South Eastern Education and Library Board.**

New Comber in **Cattogs townland**



Comber's southern environs from Edward Weller *The Environs of Belfast* nd [1863?]

New Comber Inhabitants see house inhabitants above

New Comber Coulter -Annie-Down: North-, Comber-**Square (The),** Ulster Covenant 1912 in www.proni.gov.uk

New Comber Coulter-Hamilton senior-Down: North-, Comber-**Square (The)**, Ulster Covenant 1912 in www.proni.gov.uk
New Comber Coulter-Richard-Down: North- Ulster Covenant 1912 in www.proni.gov.uk
New Comber Coulter-W-Down: North- Ulster Covenant 1912 in www.proni.gov.uk
New Comber Spence-Matthew-Down: North-, Comber-**Square (The)**, Ulster Covenant 1912 in www.proni.gov.uk
New Comber Ritchie, Henry D., New Comber House, , , in Clergy and Gentry section, , , New Comber House, Comber **1880** street directory see www.lennonwylie.co.uk

Newbolt, Sir Henry *The island race* London: Elkin Mathews, 1898 119p Contains the spirited ballad 'Gillespie' with acknowledgment to **The Education and Library Service of the South Eastern Education and Library Board**.
Newen, Jeannie B, **Cattogs** House Comber, Down: North, Comber, **Square (The)**, Ulster Covenant 1912 in www.proni.gov.uk

Newtown, A History of Newtownards see **McCavery**, T *Newtown, A History of Newtownards* (Dundonald, 1994) from Len Ball & Desmond Rainey's 'A Taste..'

Newtownards and Comber Farming Society amalgamated 1831 see **Comber Farming Society**

Newtownards Chronicle from Len Ball & Desmond Rainey's 'A Taste..'

Newtownards; An Adjoining Parish To The NE of Comber

Newtownards Road, Comber see **Comber Newtownards Road**

Next Market Day the folksong lyric see entry 'Maid of Comber(A)'

Next Market Day see **SIMMONS**, James *The next market day* (Poem) **Honest Ulsterman** Nov 1968 with acknowledgment to **The Education and Library Service of the South Eastern Education and Library Board**.

Nibboe, John, **Ballystockart**, D/654/A3/1B, Freeholder in www.proni.gov.uk

Niblock, Agnes Miss. Comber Wife of Robert Dugan; Mother of Elizabeth B. 1865 & William B. 1869 & Hugh B. 1871 CR, freepages.genealogy.rootsweb.ancestry.com/~rosdavies/, S

Niblock, Alexander, **Ballystockard**, DOW/5/3/1, Freeholder in www.proni.gov.uk

Niblock, Alexander, **Ballystockart**, D/654/A3/1B, Freeholder in www.proni.gov.uk

Niblock J D **Ballystockart** Down: North Comber The Square Ulster Covenant 1912 in www.proni.gov.uk

Niblock, James, Comber, Down: North, Comber, **Square (The)**, Ulster Covenant 1912 in www.proni.gov.uk

Niblock, James, **hardware merchant** , Comber **1907** street directory see www.lennonwylie.co.uk

Niblock, John, Comber, Down: North, Comber, **Square (The)**, Ulster Covenant 1912 in www.proni.gov.uk

Niblock, John, **Ballystockart**, D/654/A3/1S, Freeholder in www.proni.gov.uk

Niblock, John, **Haw [The]** Householder in Griffiths Valuation ~1863 several websites have details

Niblock John **Ballystockart** Down: North Comber The Square Ulster Covenant 1912 in www.proni.gov.uk

Niblock Margret **Ballystockart** Down: North Comber The Square Ulster Covenant 1912 in www.proni.gov.uk

Niblock Mary, **Bridge Street** Comber, Down: North, Comber, **Square (The)**, Ulster Covenant 1912 in www.proni.gov.uk

Niblock, Mary, **grocer and spirit dealer**, Bridge Street , **Bridge Street**, Comber **1907** street directory see www.lennonwylie.co.uk

Niblock, Miss. M., **Grocer And Spirit Dealer**, **Bridge Street**, Inhabitants Street Directory Extract in OS Comber 1900 Sheet 37, Godfrey Ed

Niblock, William, **Ballystockart** Comber, Down: North, Comber, **Square (The)**, Ulster Covenant 1912 in www.proni.gov.uk

Niblock, William, Comber, Down: North, Comber, **Square (The)**, Ulster Covenant 1912 in www.proni.gov.uk

Niblock, William, **Ballycreely** Householder in Griffiths Valuation ~1863 several websites have details

Niblock, William, **Ballycreely** , D/654/A3/1N Freeholder in www.proni.gov.uk

Niblock, William, **druggist**, The Square , **Square (The)**, Comber **1907** street directory see www.lennonwylie.co.uk

Niblock William Senior **Ballystockart** Down: North Comber The Square Ulster Covenant 1912 in www.proni.gov.uk

Nicholl, John, **Edenslate** Householder in Griffiths Valuation ~1863 several websites have details

Nicholson, Nelly, **Mill Street** Comber Co Down, Belfast: North, Clifton, St. Mary's Institute, Ulster Covenant 1912 in www.proni.gov.uk

Nicholson, John, **Granshaw**, D/654/A3/1B, Freeholder in www.proni.gov.uk

Nicholson, John, **Granshaw**, DOW/5/3/1, Freeholder in www.proni.gov.uk

NIFHS North of Ireland Family History Society <http://www.nifhs.org/>

Use their **special** genealogical database amongst the many.

..... See **Wightman** Augustine, **Ballyalton** Comber, Down: North, Comber, **Square (The)**, Ulster Covenant 1912 in www.proni.gov.uk Notes; DR identifies rightly as Wightman ie transcription wrong.

Nine Generations : A History of The Andrews Family, Millers of Comber 1958 By Sydney Andrews, Edited by.... Location LHL

Nixon Anna Martha **Tullygirvan** Down: North Ballygowan Orange Hall & Church Ulster Covenant 1912 in www.proni.gov.uk

Nixon, Andrew, **Granshagh**, T/808/15063, Freeholder in www.proni.gov.uk

Nixon, William, **Edenslate** Householder in Griffiths Valuation ~1863 several websites have details

Nixon, William Comber Husband of Eliza Harris; Father of Isabella B. 10 Jul 1871 CR,

freepages.genealogy.rootsweb.ancestry.com/~rosdavies/, S

Noble, William, Comber, Down: North, Comber, **Square (The)**, Ulster Covenant 1912 in www.proni.gov.uk

Nolan, Robert, **Unicarval** Comber, Down: North, Comber, Orange Hall, 1912 <http://www.proni.gov.uk> /covenanters

Nolan, William, Unicarville Comber, Down: North, Comber, Various, Ulster Covenant 1912 in www.proni.gov.uk

Nolan, William, **Market Street Comber** Householder in Griffiths Valuation ~1863 several websites have details

Nolan, Amelia Miss. Comber Wife of Hugh White; Mother of Robert James B. 1874 CR, freepages.genealogy.rootsweb.ancestry.com/~rosdavies/, S

Non-Antiquity **Ballystockart** Non-Antiquity J43276971 [Dow 010:020](#) see the Crown © database www.ehsni.gov.uk/nismrsearch
Non-Antiquity **Magherascouse** Non-Antiquity J44736460 [Dow 016:056](#) see the Crown © database www.ehsni.gov.uk/nismrsearch
Non-Antiquity **Moneyreagh** Non-Antiquity J39636644 [Dow 010:065](#) see the Crown © database www.ehsni.gov.uk/nismrsearch
Non-Antiquity **Monlough** Non-Antiquity J39766614 [Dow 010:067](#) see the Crown © database www.ehsni.gov.uk/nismrsearch
Non-Antiquity **Tullygarvan** Non-Antiquity J41236415 [Dow 016:051](#) see the Crown © database www.ehsni.gov.uk/nismrsearch
Non-Antiquity: AP feature **Cattogs** Non-Antiquity: Ap Feature J47476895 [Mrd 148:001](#) see the Crown © database www.ehsni.gov.uk/nismrsearch

Norfolk, Fred., supervisor inland revenue, Square (The), , in Traders etc section, , , **Square (The)**, , Comber **1880** street directory see www.lennonwylie.co.uk

North Down Area Plan Belfast: H.M.S.O., 1972 168p., illus., tables, maps. Information on population, housing, employment, shopping public utility and community services, communications and recreation with plans delineating areas of proposed future development. with acknowledgment to **The Education and Library Service of the South Eastern Education and Library Board**.

North Down directory 1983-85, Business and shopping guide bangor, Newtownards, comber and ards peninsula 1983, Ulster journals

North Down Memories see **Haines**, K. *North Down Memories* (Belfast, 2000) from Len Ball & Desmond Rainey's 'A Taste..'

North of Ireland Family History Society <http://www.nifhs.org/>

Member's Interests. **Here Is An Extract From Their Site "The List Below Compiled Feb 05**, Shows The Surnames, Locations and time period of the interests of some of our members. if you are researching any of the names listed and would like to exchange information with the member involved, please email the webmaster at www.nifhs.org/ member's interests. please include a contact address, preferably an email address and any introductory information that you would like to send. the webmaster will then contact the member concerned and pass on your information. it is then up to the member to make contact, the part of the society's website having been completed. We Regret That We Cannot Provide Assistance For Names Not Listed On These Pages".

Here is the report in Feb 2005 for Comber **UPDATE needed urgently**

NIFHS Adair. Comber, Co. Down, Late 1800's B0458 www.nifhs.org/ Member's Interests
NIFHS Conroy. Comber, Co. Down, Pre 1850 B0315 www.nifhs.org/ Member's Interests
NIFHS Leetch Or Leitch. Comber, Co. Down. 1800's B0458 www.nifhs.org/ Member's Interests,
NIFHS Mc Cullough. **Ballyrainey**, Comber B1373 www.nifhs.org/ Member's Interests,
NIFHS Mc Gowan. **Crossnacreevy**, Near Comber, Co. Down, Pre 1840 B0026 www.nifhs.org/ Member's Interests
NIFHS Minnis. Comber, Co. Down mid 1800s, B1324 www.nifhs.org/ Member's Interests
NIFHS Murphy. Comber, Co. Down, 1800 – 1900 B0458 www.nifhs.org/ Member's Interests
NIFHS Napier. Killyleagh / Comber, Co. Down. 1800's, B0458 www.nifhs.org/ Member's Interests
NIFHS Watson Killyleagh / Comber, Co. Down 1800 + A2465 www.nifhs.org/ Member's Interests,

Northern Bank 1 Killinchy Street Comber BT23 5AP ID 12644 HB24/15/020 Bank see the Crown © database www.ehsni.gov.uk/buildlist.

Northern Banking Company [The] Against William Byrne, Late of Comber, County Down 1853 Q3547650 Shelved At BPB1853, 1
1 Copy: , Location LHL

Northern Ireland Government; Dept. of Agriculture Drainage Division; *Comber flood protection scheme report no 01, Note JG questions was one produced?*

Northern Ireland. Dept of Agriculture (Drainage Division) *Comber flood protection scheme report No. 2 Proposals for protection works*. Belfast: Dept. of Agriculture, 1983 16p., map. with acknowledgment to **The Education and Library Service of the South Eastern Education and Library Board**.

Northern Ireland. Dept of Agriculture (Drainage Division) *Enler River drainage scheme report No. 1 Proposals for improvements*. Belfast: Dept of Agriculture, 1983 7p., map with acknowledgment to **The Education and Library Service of the South Eastern Education and Library Board**.

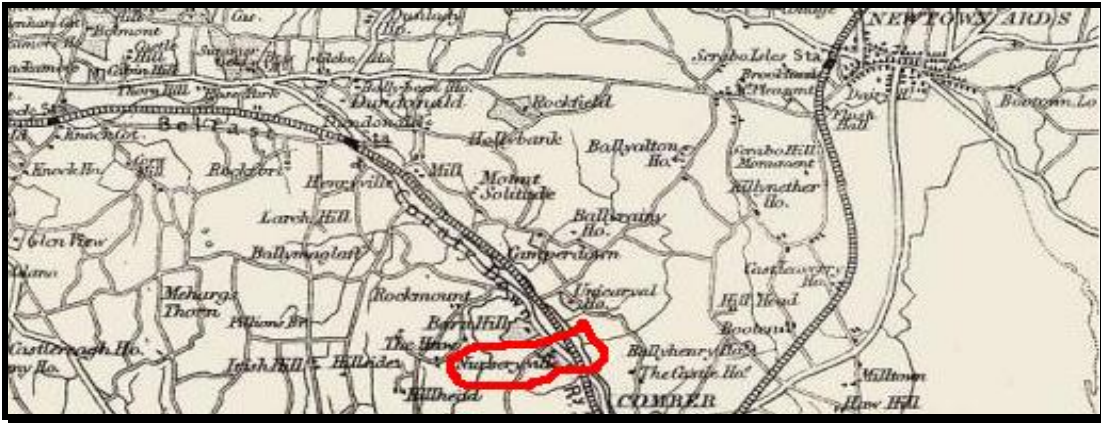
Northern Review [The]. "A quarterly magazine of the arts." Edited by : Patrick Lynch and Michael Mitchell. Comber : Northern Review, 1965- Periodical Pagination: v. : ill. ; 24 cm. Vol. 1, no. 1 (spring 1965.)- More published? Quarterly LHL says 'Belfast : Printed by Ulster Publications Co.'.

Northern Star from Len Ball & Desmond Rainey's 'A Taste..'

Notices of requisition of lands for the Killyleagh, Killinchy and Comber Tramway Company, 1883 Public Record Office of N.I. (T.1266) with acknowledgment to **The Education and Library Service of the South Eastern Education and Library Board**.

Nursery Location in OS map 1838-9, disappears by the next map of 1859, which is now named **Nurseryville**

Nurseryville Description House and farm freepages.genealogy.rootsweb.ancestry.com/~rosdavies/ Comber. Nurseryville Comber . house & farm estate of 49 acres in Ballyloughan; 2km NNW of Comber town; residence of John Harvey in 1824 & leased by William Campbell in 1863 from Marquis of Londonderry & William Berkeley in 1899 old b/w map R7; GV; POD Jim at some stage has seen a large scale map of Nurseryville and it is worth exploring further.



Comber's northern environs from Edward Weller *The Environs of Belfast* nd [1863?]

Nurseryville Inhabitants

- Nurseryville**, Baird, John, Householder in Griffiths Valuation ~1863 several websites have details
Nurseryville, Berkeley, Mrs. William, Nurseryville Comber **1907** street directory see www.lennonwylie.co.uk
Nurseryville, Berkleie, William, Nurseryville, , , in Clergy and Gentry section, , , Nurseryville, Comber **1880** street directory see www.lennonwylie.co.uk
Nurseryville, Boal, Francis, Householder in Griffiths Valuation ~1863 several websites have details
Nurseryville, Browne, David, Householder in Griffiths Valuation ~1863 several websites have details
Nurseryville, Campbell, Wiliam, Householder in Griffiths Valuation ~1863 several websites have details
Nurseryville, Campbell, William, Householder in Griffiths Valuation ~1863 several websites have details
Nurseryville, Clanny, John, Householder in Griffiths Valuation ~1863 several websites have details
Nurseryville, Clarke, William, Householder in Griffiths Valuation ~1863 several websites have details
Nurseryvale, Coleman-William-Down: North-, Comber-Square (The), Ulster Covenant 1912 in www.proni.gov.uk **Nurseryville**,
Dugan, Hugh, Householder in Griffiths Valuation ~1863 several websites have details
Nurseryville, Dugan, Margaret, Householder in Griffiths Valuation ~1863 several websites have details
Nurseryville, Dunlop, Robert, Householder in Griffiths Valuation ~1863 several websites have details
Nurseryville, Frome, John, Householder in Griffiths Valuation ~1863 several websites have details
Nurseryville, Galway, William, Householder in Griffiths Valuation ~1863 several websites have details
Nurseryville, Glover, John, Householder in Griffiths Valuation ~1863 several websites have details
Nurseryville, Lindsay, James, Householder in Griffiths Valuation ~1863 several websites have details
Nurseryville, Mc Clure, Joseph, Householder in Griffiths Valuation ~1863 several websites have details
Nurseryville, Mc Kee, Joseph, Householder in Griffiths Valuation ~1863 several websites have details
Nurseryville, Mc Master, John, Householder in Griffiths Valuation ~1863 several websites have details
Nurseryville, Magee-John-Down: North-, Comber-Square (The), Ulster Covenant 1912 in www.proni.gov.uk **Nurseryville**,
Murray, Elizabeth, Householder in Griffiths Valuation ~1863 several websites have details
Nurseryville, Savage, James, Householder GV <http://>
Nurseryville, Simpson, Robert, Householder in Griffiths Valuation ~1863 several websites have details
Nurseryville, Thompson, Alexander, Householder in Griffiths Valuation ~1863 several websites have details

O' anything. MS Word sorts at beginning of the O's. This seperates names like O'Prey from Oprey

O'Brien, John Comber Husband of Mary Carabine; Father of Catherine B. 18 Apr 1871 CR, freepages.genealogy.rootsweb.ancestry.com/~rosdavies/, S

O'Cain, David, **Castleavery**, D/654/A3/1B, **Freeholders** in www.proni.gov.uk

O'Cain, Robert, **Castleavery**, D/654/A3/1B, **Freeholders** in www.proni.gov.uk

O'Connor, Jennie, Comber, Down: North, Comber, **Square (The)**, Ulster Covenant 1912 in www.proni.gov.uk

O'Hare, Jane, Miss. Comber Wife of Robert Lamont; Mother of Joseph B. 1871 CR, freepages.genealogy.rootsweb.ancestry.com/~rosdavies/, S

O'Laverty, J. *The Diocese of Down and Connor* (Dublin, 1880) from Len Ball & Desmond Rainey's 'A Taste..'

O'Laverty, Rev. James *An historical account of the diocese of Down and Connor, ancient and modern* Vol. 11 Dublin: M.H. Gill & Son, 1880 464p. See the chapter "The United Parish Of Newtownards, Bangor, Donaghadee and Comber: The ancient ecclesiastical history of Comber and its abbey examined. with acknowledgment to **The Education and Library Service of the South Eastern Education and Library Board.**

O'Malley, Florence, **Square (The)**, Comber, Down: North, Comber, **Square (The)**, and Houses, Ulster Covenant 1912 in www.proni.gov.uk

O'Mullegan, John [RevFr]. Comber Abbot of Abbey In Comber In 1603 O'L V1 P 370, 371,

freepages.genealogy.rootsweb.ancestry.com/~rosdavies/, Note offered by HD John O'Mullegan, the last abbot of Comber, was expelled in 1543, not 1603.

O'Neill Bernard **Crossnacreevy** D/654/A3/1N **Freeholders** in www.proni.gov.uk

O'Neill Bernard **Crossnacreevy** D/654/A3/1S **Freeholders** in www.proni.gov.uk

O'Neill, Mrs. . Tullynakill of **Ballylighorn**; Failed To Appear At Comber Petty Sessions Re Non Attendance of Her Child At School 9 Oct 1924 DR, freepages.genealogy.rootsweb.ancestry.com/~rosdavies/, S

O'Neill, Henry, **Crossnacreevy** Householder in Griffiths Valuation ~1863 several websites have details

O'Neill, J [Dr] - Comber **Medical Practice** Established 1822 In Comber & Supported By 200 Patients V7 P 34 OSM . , freepages.genealogy.rootsweb.ancestry.com/~rosdavies/ , S

O'Neill, James Comber Attended **Magherascouse** School In 1824 Aged 26 Msch P6, freepages.genealogy.rootsweb.ancestry.com/~rosdavies/ , S

O'Neill, Martha-Miss. Kilmood & Comber Wife of John McCreery; Motehr of Mary B. 1871 & At Comber, Elizabeth B. 1873 CR, freepages.genealogy.rootsweb.ancestry.com/~rosdavies/ , S

O'Neill, William, Magherascouse Householder in Griffiths Valuation ~1863 several websites have details

O'Neills Crossing freepages.genealogy.rootsweb.ancestry.com/~rosdavies/ Comber. Railway Line Crossing In **Magherascouse** Townland; Suicide of Young Man 13 Apr 1872+ DR

O'Pray, John, Carnasure Householder in Griffiths Valuation ~1863 several websites have details

O'Prey, David, Mill Street Comber, Down: North, Comber, **Square (The)**, Ulster Covenant 1912 in www.proni.gov.uk

O'Prey, John, Comber, Down: North, Comber, **Square**, Ulster Covenant 1912 in www.proni.gov.uk

O'Prey, Hugh Comber Husband of Margaret Conn; Father of Hugh B. 7 Aug 1869 CR,

freepages.genealogy.rootsweb.ancestry.com/~rosdavies/ , S

O'Prey, Mary, Comber, Down: North, Comber, **Square (The)**, Ulster Covenant 1912 in www.proni.gov.uk **See Oprey below**

Occupation Mesolithic Ballymaglaff Early Mesolithic Occupation Site J42917270 [Dow 005:058](http://Dow005:058) see the Crown © database www.ehsni.gov.uk/nismrsearch **check if under Time**

Occupation Mesolithic Occupation Ringcreevy Mesolithic Occupation Site: Island Hill J48866901 [Dow 011:013](http://Dow011:013) see the Crown © database www.ehsni.gov.uk/nismrsearch

Occupation Mesolithic Occupation Rough Island Mesolithic Occupation Site J49496886 [Dow 011:014](http://Dow011:014) see the Crown © database www.ehsni.gov.uk/other-index/content-databases/content-databases-nismr.htm

Ogilby Island freepages.genealogy.rootsweb.ancestry.com/~rosdavies/ **Comber** Map Reference 21: 50/69 5km E of Comber; In Strangford Lough immediately above Black Island. **Chart needed.**

Ogilby Island Stone And Wooden Fishtrap Scheduled J507686 [Mrd 148:006](http://Mrd148:006) see the Crown © database

www.ehsni.gov.uk/built/mbr/monuments_database/mons.asp

Ogilby Island Townland Buildings, Bridges, Demolished, Sites of, etc nothing found in the buildlist see www.ehsni.gov.uk/buildlist.

Old Ballygowan Road, Railway Bridge, Carnasure, Comber Co Down ID 12655 HB24/15/043 Demolished see the Crown © database www.ehsni.gov.uk/buildlist.

Old House [The], Ballygowan freepages.genealogy.rootsweb.ancestry.com/~rosdavies/ Comber. In **Ballygowan** Village; Built 1886; an imposing & austere building; erected by Alexander Orr Reid as **an orphanage**; school here Several photos use google probably know as **Olivet house?** Check Ros Davies

Old House [The], Description Comber . in **Castle St, Comber**; residence of John Andrews in 1864 & William Glenny Andrews c. 1870 & Herbert W. Andrews in 1899 & ; painting available ; demolished in 1956 POD; TTOC p38, 70
Its building outline is on the Alan Godfrey map

Old House [The], Inhabitants

Old House [The], Comber Co Down, Andrews-Marguerite Amy-Belfast: South-Saint Anne's-City Hall Ulster Covenant 1912 in www.proni.gov.uk

Old House (The), Comber Co Down, Andrews, Herbert W., The Old House **Comber 1907** street directory see www.lennonwylie.co.uk

Old People's Home see Elderly at home [The]; five old people's homes in Northern Ireland. Concrete Quarterly, 130, July-Sept 1981 pp2-9 The Architectural design of Comber Old People's Home, Castlodge Park is dealt with. Illustrations. with acknowledgment to The Education and Library Service of the South Eastern Education and Library Board.

Oliver, A J, Comber, Down: North, Comber, **Square (The)**, Ulster Covenant 1912 in www.proni.gov.uk

Oliver, Andrew, cutter and tailor, Mill Street , **Mill Street, Comber 1907** street directory see www.lennonwylie.co.uk

Oliver, Andrew, Cutter, Inhabitants in St' Directory extract in OS Comber 1900 Sheet 37, www.alangodfreymaps.co.uk

Oliver, John, Comber, Down: North, Comber, Orange Hall, Ulster Covenant 1912 in www.proni.gov.uk

Oliver, Robert, Trooperfield, D/654/A3/1B, **Freeholders in** www.proni.gov.uk

Oliver, Thomas, Comber, Down: North, Comber, Orange Hall, Ulster Covenant 1912 in www.proni.gov.uk

Oliver, W J, Comber, Down: North, Comber, Orange Hall, Ulster Covenant 1912 in www.proni.gov.uk

Open day at Ballylally House, Comber Ulster Star 21 May 1976 p.18 with acknowledgment to The Education and Library Service of the South Eastern Education and Library Board.

Orange Hall see Comber Orange Hall 100 years old Newtownards Chronicle 22 May 1975 p.17 with acknowledgment to The Education and Library Service of the South Eastern Education and Library Board.

Orange Lodge see **Mayhew, Patrick.** 1929, *Secretary of State's Speech To Comber District Orange Lodge* . 1994 . W9676035 Shelves At P5915 1 Copy: , Location LHL

Orange Order In Comber Area; This Orange Website <http://www.orangenet.org/comber/revframe.htm> in 2005 was a very exceptional website, and had so much information that I started to treat it as a resource, now in 2008 the history appears much reduced. Here's what I had in 2005.

The Site Has The Following Headings; Site Menu; History; The Diamond; Grand Lodge; Comber District; LOL 100; LOL 244; LOL 567; LOL 1035; LOL 1037; LOL 1057; LOL 1140; ;JLOL 139; Links; Queen's Jubilee; Rev W Frame; Join Us; Contact Us "Domhnac Combuir", "Kill Combuir", "Comar" And "Cumber" are all earlier titles to a community settlement which grew around the junction of two

rivers , The Enler and The Glen. The settlement nestles at the north western tip of Strangford Lough in County Down. In fact the names all reach down through the mists of time to the early irish descriptions of a river confluence, and the presence of a church or abbey. Nomads arrived here 8,000 years ago to settle in the fertile land and river valleys where fishing, hunting and vegetation were in abundance. Comber is rich in archaeological history where many stone, iron and bronze age implements have been unearthed, early burial grounds , or cists , have also been found in the river areas, and megaliths and standing stones from these periods are still with us today. Nendrum From The Air. By the time of christ, celtic invaders from western europe had reached the area, and evidence of large settlements can still be found on nearby Scrabo Hill. In AD 432 St. Patrick arrived, and Comber's First Abbey was established by the celts. It flourished until the Vikings destroyed it in 1031. **Note offered by DR, 1031 was not the end of the Celtic Abbey in Comber, although by then it had been taken over by the Augustinians and was known as the Black Abbey because of their black habit. There is a reference to it in 1121. It was eclipsed by the fame of the Cistercian Abbey and disappears from the records.** The English Normans under John De Courcy came along 'in 1177, and remains of their mottes and strongholds are found around Comber. 1199 heralded a major date in the town's chronology. At this time a new cistercian abbey was built on the site of the present Church of Ireland Parish Church In **Square (The)** close to the confluence of the rivers. The Abbey flourished, and provided employment and some means of existence to the gathering population. However, By 1543 King Henry VIII, in dispute with the catholic church, sacked the monasteries, and Comber's Abbey fell into ruin. The Montgomerys And Hamiltons came from scotland with their followers in 1606, and part of the cistercian abbey was repaired as a church in 1610. Two Men In Montgomery's Forces were surnamed "Andrew", and were the first recorded here in the family tree of the well known **Andrews** of Comber . An extremely enterprising strain , who brought great employment and prosperity to the town in the form of **Milling**, Bleaching, Distilling Etc., And In 1864, Flax Spinning which was carried out in the famous **Andrews' Mill** On The **Ballygowan** Road. The **Mill** employed almost 900 workers, but in later years, against manmade fibres and textiles, the labour force fell to approx. 200. sadly The **Mill** closed in 1997, Ending 133 Years of service. Andrew's **Mill** Circa 1905 Sir Robert Rollo Gillespie since the plantation period Comber quickly became a substantial manufacturing and commercial centre. it provided education, banking and other professional services, and was a stage, coach centre before the advent of the railway which arrived in 1850 , and coincidentally closed exactly 100 Years later! Comber Railway Station was at the top of **Mill Street** On a high embankment overlooking the North Down Pub. The only remaining relic of the railway in Comber today is the Goods Shed, Now very thoughtfully preserved in the form of Comber's Fire Station. Gillespie's Monument In **Square (The)**, is dedicated to Sir Robert Rollo Gillespie KCB (Right). He was a famous soldier in The Dragoons who pursued swashbuckling adventures and dairing raids in europe and the far east before being mortally wounded at Kalunga in Nepal in 1814. In his dying breath he is claimed to have shouted to his Troops, "One shot more for the honour of Down!". The 55ft High Monument was built and dedicated in 1845 by freemasons from all over Ireland. There were two distilleries in the Town, The "Upper" And The "Lower" Dating back to at least 1761. **Note offered by HD the Andrews family, although great industrialists, were not really distillers, though they did dabble in it for a while in the late 18th century. I think the Upper Distillery may date back to 1761 but not the Lower.** They merged under a new owner John **Miller** In 1860. At this time there were 9 pubs in the Town, And "Old Comber Whiskey" was much famed. It still shows up even yet despite being last stillled in 1956. As a collector's item it now has it's price! two famous heroes of comber were soldiers of WW1, Capt. George James Bruce, and Lt. Edmond De Wind, Who were both "Brave Beyond The Call of Duty". De Wind was awarded a posthumous VC, and a captured german field gun was presented to Comber to symbolise his bravery when the town's War Memorial was erected in 1923. Regrettably The Gun was cut up for the WW2 Effort In 1940. Street names in Comber perpetuate our history. "Bruce Avenue" And "De Wind Drive" For Reasons Just Mentioned. "Castle Street" And "Castle Lane" Once Led To A Mansion House Or Castle Built By Montgomery In 1622. "**Mill Street**" Passed **Andrews' Corn Mills**, and "Windmill Hill" leads to the site of the Windmill Where The Non Subscribing Presbyterian Church Now Stands. "Killinchy Street" was once named "**Market Street**" Due to the Market House and large market fairs held there every Tuesday. "**High Street**" led to an Abattoir, and was originally called "Coo Vennel" or "Cow Lane" with the early scottish influence. "**Railway Street**" reminds us of the trains that once ran alongside it on their way to **Ballygowan**. Today Comber's Population is around 10,000 and continues to grow. luckily it retains a great deal of its past, particularly around **Square (The)**, Where buildings and layout have, in some certain cases, hardly changed in centuries! however, housing has mushroomed on the outside due to our proximity to Belfast just 8 miles to the north, west. As a result of the enlarging population in the local area the rush hour traffic chokes the Town Centre. We desperately need the bypass completed! **Note offered by DR , Phase Two of the Bypass is of course now completed.** Left, Close Up of War Memorial. Right, Closer View of Gillespie Monument.

Orange Songs see **Bold Orange Heroes of Comber** **Rodgers, Willie** *Orange songs of Ulster* Outlet, 1968. A sound cassette

Orphanage[a former] , Comber Road, Ballygowan, Newtownards BT23 5TN ID 6672 HB24/16/007 **Hall** see the Crown © database www.ehsni.gov.uk/buildlist.

Ordnance Survey Map of 1836 For Comber. freepages.genealogy.rootsweb.ancestry.com/~rosdavies/ { Email Me, Ros davies, if you'd like a copy. **Check if Ros wants these offers included in this is study** Jim has copy sourced elsewhere marked in pencil 1835. Either date this is the first OS Series in the 6inches to the mile scale

Ordnance Survey Map of 1859 for Comber page. Jim has copy . This is the second OS Series in the 6inches to the mile scale.

Ordnance Survey Map *Comber And Saintfield.* – 1900. Edition Godfrey Edition . Series Old Ordnance Survey Maps ;Ireland ;Sheet 37 .Published Gateshead : A.Godfrey, 1991.Collation 3,Maps On 1 Sheet,42x60 Cm Folded To 22x13 Cm.Control Number 0850545382 Notes 18 Inches To 1 Mile Reprint of 1904 Edition [available for purchase April 2008]

Ordnance Survey of Northern Ireland; Some future Comber student **might be interested in listing for future inclusion all pre internet maps. Would scales under 1:12500 be sensible?. It may be much larger than imagined.**

Ordnance Survey of Northern Ireland ; *Street maps of Newtownards, Comber and Donaghadee with gazetteers, Scale 1, 10000* Belfast? Ordnance Survey of Northern Ireland several dates ?

Ordnance Survey of Northern Ireland; Newtownards, Comber and Donaghadee, Street maps. Scale 1, 10,000. Belfast?, Ordnance Survey of Northern Ireland, 1984

Ordnance Survey Memoirs of Ireland see **Day, A. & McWilliams, P.** *Ordnance Survey Memoirs of Ireland: Parishes of Co. Down 11, North Down and the Ards* (Belfast, 1991) from Len Ball & Desmond Rainey's 'A Taste..'

Orphanage[a former] , Comber Road, Ballygowan, Newtownards BT23 5TN ID 6672 HB24/16/007 **Hall** see the Crown © database www.ehsni.gov.uk/buildlist.

Orr Bridge , Saintfield Road, Ballygowan, BT23 6HB ID 11752 HB24/16/010 Bridge see the Crown © database www.ehsni.gov.uk/buildlist.

Orr surname in Comber area; see <http://ireland.surnamesbytown.com/Towns/iedw1041.html>

Orr, Agnes, Miss. Comber of **Clintinacally;** B, 1702; Daughter of John Orr & Margaret McCulloch; D, **Lisleen** , Comber RAJ G5, freepages.genealogy.rootsweb.ancestry.com/~rosdavies/

Orr, Alexander, Comber of **Ballygowan**; B, Abt, 1682; Son of Robert; D, Belfast RAJ G4 ,

Orr, Alexander, Comber of **Ballykeel**; B,

Orr, Alexander, Comber of **Ballygowan**; B, 27 Oct 1739; Son of James & Janet; D, 11 Jul 1811 In Belfast; Buried **Moneyrea**, Presbyterian Graveyard RAJ G5 , freepages.genealogy.rootsweb.ancestry.com/~rosdavies/

Orr, Alicia, Miss. Comber of **Ballykeel**; B, Abt, 1737; Daughter of John Orr & Elizabeth King; RAJ G6, freepages.genealogy.rootsweb.ancestry.com/~rosdavies/, S

Orr, Andrew, **Ballyloughan**, ARM/5/2/5, Freeholder in www.proni.gov.uk

Orr, Ann, Miss. Comber of **Ballyalloy**; B, 1734; Daughter of James Orr & Elizabeth McGarry; D, 1798 At Carrickmadyroe, Killaney Parish RAJ G6 , freepages.genealogy.rootsweb.ancestry.com/~rosdavies/

Orr, Anna, Miss. Comber of **Irish Hill**, **Gransha** w; B, Abt, 1822; Daughter of John Orr; & Agnes Lamont RAJ G8, freepages.genealogy.rootsweb.ancestry.com/~rosdavies/

Orr, Arthur, Comber of **Ballykeel**; B, 1733; Son of John Orr & Elizabeth King; D, 1778 At **Ballykeel** RAJ G6 , freepages.genealogy.rootsweb.ancestry.com/~rosdavies/

Orr, Blakely, **Ballystockart**, Householder in Griffiths Valuation ~1863 several websites have details

Orr, Blakely, Comber Husband of Elizabeth Lowry; Father of William Mcfadden Orr B, 2 May 1866 & Female Child B, 26 Aug 1869 & Male Child B, 6 Jul 1874 CR, freepages.genealogy.rootsweb.ancestry.com/~rosdavies/

Orr, Blakely, Knocknasha[m] corn and scutch mills, , in Clergy and Gentry section, , , **Knocknasha[m] corn and scutch mills**, , Comber **1880** street directory see www.lennonwylie.co.uk

Orr, Daniel, Comber of **Monlough**; B, Abt, 1693; Son of James Orr & Jane Campbell; D, Ballyknockan, Saintfield RAJ G5 ,

Orr, David, **Ballyalloy**, Householder in Griffiths Valuation ~1863 several websites have details

Orr, David, **Ballybeen**, Householder in Griffiths Valuation ~1863 several websites have details

Orr, David, Comber of **Ballybeen**; B, 1813; Son of James Orr & Jane Kennedy; D, 1897 RAJ G8, freepages.genealogy.rootsweb.ancestry.com/~rosdavies/, S

Orr, David, Comber of **Ballykeel**; B, Abt, 1725; Son of John Orr & Elizabeth King; D, **Ballykeel** RAJ G6 , freepages.genealogy.rootsweb.ancestry.com/~rosdavies/,

Orr, David, Comber of **Clintinacally**; B, 1653; Son of James Orr & Eleanor Dunlop; Married Margaret Coulter Abt, 1689; Father of Elizabeth B, Abt, 1690 & John B, Abt, Abt, 1696 & Elanor B, Abt, 1699 ;D, 1715 At **Ballykeel**, Newtownards RAJ G 4 , freepages.genealogy.rootsweb.ancestry.com/~rosdavies/, S

Orr, David, Eden Cottage, , in Clergy and Gentry section, , , **Eden Cottage**, , Comber **1880** street directory see www.lennonwylie.co.uk

Orr, Eleanor, Miss. Comber of **Ballygowan**; B, Abt, 1679; Daughter of Robert; D, At Loughbrickland RAJ G4 , freepages.genealogy.rootsweb.ancestry.com/~rosdavies/

Orr, Eleanor, Miss. Comber of **Ballygowan**; B, Abt, 1720; Daughter of William Orr & Jane Walker; D, 23 May 1805 At **Ballyhenry** Comber RAJ G5 , freepages.genealogy.rootsweb.ancestry.com/~rosdavies/,

Orr, Eleanor, Miss. Comber of **Ballygowan**; B, 1735; Daughter of James & Janet Orr; D, At **Ballygowan** 18 Dec 1757; Buried **Moneyrea**, Presbyterian Graveyard RAJ G5 , freepages.genealogy.rootsweb.ancestry.com/~rosdavies/, S

Orr, Eleanor, Miss. Comber of **Ballykeel**; B, 1699; Daughter of David Orr & Margaret Coulter; Wife of Thomas Orr (Son of James Orr & Mary Jackson); Motehr of James & Gilbert; D, 1732 At **Ballykeel** RAJ G5 , freepages.genealogy.rootsweb.ancestry.com/~rosdavies/, S

Orr, Eleanor, Miss. Comber of **Castleavery**; B, Abt, 1693 ; Daughter of James Orr & Mary Jackson RAJ G 5 , freepages.genealogy.rootsweb.ancestry.com/~rosdavies/, S

Orr, Eleanor, Miss. Comber of **Gransha** w; B, Abt, 1744; Daughter of John Orr & Janet Carson; D, Sth Carolina USA RAJ G7 , freepages.genealogy.rootsweb.ancestry.com/~rosdavies/

Orr, Eleanor (Ellen) , Miss. Comber of **Ballybeen**; B, 1807; Daughter of James Orr & Jane Kennedy; D, 28 Sep 1828 At **Ballybeen**; Buried **Moneyreagh** Presbyterian Graveyard RAJ G8 , freepages.genealogy.rootsweb.ancestry.com/~rosdavies/, S

Orr, Eleanor (Ellen) , Miss. Comber of **Ballykeel**; B, Abt, 1770; Daughter of James Orr (Son of Thomas Orr & Eleanor Orr) & Mary Orr (Daughter of James); Married James Orr Abt 1794; Mother of James B, 1795 & D, 1795 ; D, 1795 At **Ballybeen**,

Orr, Eliza, Miss. Comber of **Ballygowan**; B, Abt, 1672; Daughter of Robert; D, U, S, A,

Orr, Elizabeth (Leesy) Miss. Comber of **Monlough**; B, Abt, 1681; Daughter of James Orr & Jane Campbell; 1st Husband Was Alexander Barr of Bangor; Mother of Susana; Then 2nd Wife of William Orr (Son of John Orr & Mary Mcburney); (Married After 1715) ;D, Bangor RAJ G 5 , freepages.genealogy.rootsweb.ancestry.com/~rosdavies/

Orr, Elizabeth, Miss. Comber of **Ballyalloy**; B, Abt 1758; Daughter of John & Mary; D, Belfast RAJ G7 , freepages.genealogy.rootsweb.ancestry.com/~rosdavies/, S

Orr, Elizabeth, Miss. Comber of **Ballygowan**; B, 1710; Daughter of William Orr & Jane Walker; D, 30 Sep 1758 At **Ballystockart**, Comber RAJ G5 , freepages.genealogy.rootsweb.ancestry.com/~rosdavies/

Orr, Elizabeth, Miss. Comber of **Ballykeel**; B, Abt, 1690; Daughter of David Orr & Margaret Coulter; Married James Orr (Son of Robert Orr & Isabella Todd) Abt, 1720; Mother of James , Margaret, William & John B, Comber RAJ G5 , freepages.genealogy.rootsweb.ancestry.com/~rosdavies/, S

Orr, Elizabeth, Miss. Comber of **Castleavery**; B, 1696; Daughter of James Orr & Mary Jackson; Married Gawin Hamilton Abt, 1717; Mother of Alexander B, 1718 & James B, 1720 & Gawin B, 1722 & Mary B, After 1730 At **Ballykeel**, Comber RAJ G5 , freepages.genealogy.rootsweb.ancestry.com/~rosdavies/

Orr, Elizabeth, Miss. Comber of **Clintinacally**; B, Abt, 1661; Daughter of William Orr & Janet Gray RAJ G4 , freepages.genealogy.rootsweb.ancestry.com/~rosdavies/, S

Orr, Elizabeth, Miss. Comber of **Clintinacally**; B, Abt, 1671; Daughter of John Orr & Mary Mcburney; D, **Clintinacally** RAJ G5 , freepages.genealogy.rootsweb.ancestry.com/~rosdavies/

Orr, Elizabeth, Miss. Comber of **Gransha** w; B, 1754; Daughter of James Orr & Elizabeth Hamilton; D, 1797 **Moneyreagh**, Comber RAJ G7 , freepages.genealogy.rootsweb.ancestry.com/~rosdavies/

Orr, Elizabeth, Miss. Comber of **Irish Hill**, **Gransha** w; B, Abt, 1802; Daughter of John Orr & Agnes Lamont; Married James Mckittrick 31 Dec 1831 At **Gransha** w; RAJ G8 , freepages.genealogy.rootsweb.ancestry.com/~rosdavies/

Orr, Elizabeth, Miss. Comber of **Killynether** ; B, 1664; Daughter of John Orr & Elizabeth Kennedy; D, 7 Jul 1748 At Newtownards; Buried Movilla Graveyard RAJ G4 , freepages.genealogy.rootsweb.ancestry.com/~rosdavies/, S

Orr, Elizabeth, Miss. Comber of **Lisleen** ; B, Abt, 1732 ; Daughter of James & Elizabeth Orr; D, **Lisleen** RAJ G6 , freepages.genealogy.rootsweb.ancestry.com/~rosdavies/

Orr, Elizabeth, Miss. Knockbrea of Castlereagh; b, 26 Dec 1781; Daughter of Gawin & Jane Orr; D, 30 Mar 1865 At Castlereagh & Buried **Moneyreagh** Presbyterian Graveyard, Comber RAJ G8, freepages.genealogy.rootsweb.ancestry.com/~rosdavies/

Orr, Ellinor, Miss. Comber of **Killynether** ; B, 1679; Daughter of John Orr & Elizabeth Kennedy; D, 3 May 1695 RAJ G4 , freepages.genealogy.rootsweb.ancestry.com/~rosdavies/, S

Orr, Gawin, Dr, Drumbo of Ballylesson; b, 28 Sep 1839; Son of James Orr & Mary McClure; D, 18 May 1925 At Ballylesson; Buried **Moneyreagh** Presbyterian Graveyard, Comber RAJ G9, freepages.genealogy.rootsweb.ancestry.com/~rosdavies/,

Orr, Gawin, Junior Knockbrea b, Abt, 1795; Son of Gawin & Jane Orr; D, 2 Mar 1866 At **Granshaw**, Comber RAJ G8 , freepages.genealogy.rootsweb.ancestry.com/~rosdavies/ ,

Orr, Gawin, Senior, Comber & Knockbrea of **Granshaw**; b, 12 Jun 1756; Son of James Orr & Elizabeth Hamilton; Married Jane Orr In 1781 At **Ballyalloy**; Father of Elizabeth B, 26 Dec 1781 & John B, 5 Jan 1786 & Mary B, 6 Oct 1790 & James B, 17 Dec 1792 & Gawin B, 7 Jun 1830 At Castlereagh, Knockbrea; Buried **Moneyreagh** Presbyterian Graveyard RAJ G7, freepages.genealogy.rootsweb.ancestry.com/~rosdavies/

Orr, Gawn, **Ballyalloy**, Householder in Griffiths Valuation ~1863 several websites have details

Orr, Gawn, **Harriet Vale**, Householder in Griffiths Valuation ~1863 several websites have details

Orr, Gilbert, Comber of **Castleavery**; B, 1704; Son of James Orr & Mary Jackson; Married Latitia Agnew; Father of James, Andrew & Latitia; D, **Castleavery** RAJ G5, freepages.genealogy.rootsweb.ancestry.com/~rosdavies/

Orr, Hamilton, Comber of **Irish Hill**, **Gransha** w; B, Abt, 1812; Son of John Orr & Agnes Lamont RAJ G8 , freepages.genealogy.rootsweb.ancestry.com/~rosdavies/

Orr, Helen, Miss. Comber of **Castleavery**; B, 1710; Daughter of James Orr & Mary Jackson; D, 1713 At **Castleavery** RAJ G5 , freepages.genealogy.rootsweb.ancestry.com/~rosdavies/ , S

Orr, Hugh, **Ballyloughan**, D/1928/F/99, Freeholder in www.proni.gov.uk

Orr, Hugh, **Lisleen**, Householder in Griffiths Valuation ~1863 several websites have details

Orr, Hugh, Comber of **Irish Hill**, **Gransha** w; B, Abt, 1816; Son of John Orr & Agnes Lamont RAJ G8 , freepages.genealogy.rootsweb.ancestry.com/~rosdavies/

Orr, Isabella, Miss. Comber of **Clintinacally**; B, Abt, 1653; Daughter of William Orr & Janet Gray RAJ G4 , freepages.genealogy.rootsweb.ancestry.com/~rosdavies/ , S

Orr, Isabella, Miss Comber of **Gransha** w; B, Abt, 1749; Daughter of John Orr & Janet Carson; D, USA RAJ G7 , freepages.genealogy.rootsweb.ancestry.com/~rosdavies/

Orr, Isabella, Miss. Drumbo Ballyleson; B, 7 May 1845; Daughter of James Orr & Mary McClure; D, 21 Nov 1922 At Ballyleson; Buried **Moneyreagh** Presbyterian Graveyard, Comber RAJ G9, freepages.genealogy.rootsweb.ancestry.com/~rosdavies/

Orr, Isabella, Miss. Comber of **Ballyalton**; B, Abt, 1688; Daughter of Robert Orr & Isabella Todd; Married William Orr (Son of John Orr & Mary McBurney) Abt, 1708; Mother of Robert B, 1709 & John B, 1711 & Lilius B, 1713; D,

Orr, James, **Ballybeen**, D/654/A3/1N, Freeholder in www.proni.gov.uk

Orr, James, **Ballygowan**, D/654/A3/1B, Freeholder in www.proni.gov.uk

Orr, James, **Ballyloughan**, ARM/5/2/5, Freeholder in www.proni.gov.uk

Orr, James, **Ballyloughan**, D/1928/F/99, Freeholder in www.proni.gov.uk

Orr, James, **Ballyrickard**, Householder in Griffiths Valuation ~1863 several websites have details

Orr, James, **Ballyrickard**, D/654/A3/1S, Freeholder in www.proni.gov.uk

Orr, James, **Castleavery**, D/654/A3/1B, Freeholder in www.proni.gov.uk

Orr, James, **Clontonecally**, D/654/A3/1N, Freeholder in www.proni.gov.uk

Orr, James, **Clontonecally**, D/654/A3/1S, Freeholder in www.proni.gov.uk

Orr, James, **Granshaw**, D/654/A3/1B, Freeholder in www.proni.gov.uk

Orr, James, **Granshaw**, DOW/5/3/1, Freeholder in www.proni.gov.uk

Orr, James, **Monlough**, D/654/A3/1B, Freeholder in www.proni.gov.uk

Orr, James, Comber Married Elizabeth Kennedy On 5 Dec 1837 In **Ballymaglaff** RAJ G8 , freepages.genealogy.rootsweb.ancestry.com/~rosdavies/ , S

Orr, James, Comber of **Ballyalloy**; B, 21 Sep 1731; Son of James Orr & Elizabeth McGarry; Married Elizabeth Hamilton Abt 1753 In **Ballykeel**; Father of Elizabeth B, 1754 & Gawin B, 12 Jun 1756 & James B, 1759 & John B, 1762 & Mary B, freepages.genealogy.rootsweb.ancestry.com/~rosdavies/

Orr, James, Comber of **Ballyalloy**; B, Abt, 1760 At **Ballybeen**; Son of John & Mary; Married 1st Eleanor Orr Abt, 1794 In **Ballykeel**; Father of James B, Abt, 1795 & D, 1804 & Jane B, 1806 & Eleanor B, 1807 & James B, 1811 & David B, 1813 & William B, 1815 & Margaret B, 1817 & Robert B, 1823 ; D, 24 Dec 1852 At **Ballybeen**; Buried **Moneyrea**, Presbyterian Graveyard RAJ G7 , freepages.genealogy.rootsweb.ancestry.com/~rosdavies/ , S

Orr, James, Comber of **Ballybeen**; B, Abt 1788; Son of William Orr & Margaret Malcolm; Married Jane Orr Abt, 1830; D, **Ballybeen** RAJ G8 , freepages.genealogy.rootsweb.ancestry.com/~rosdavies/

Orr, James, Comber of **Ballybeen**; B, 1811; Son of James Orr & Jane Kennedy; D, 1882 At Clonmel, Co Down RAJ G8 , freepages.genealogy.rootsweb.ancestry.com/~rosdavies/

Orr, James, Comber of **Ballygowan**; B, Abt, 1679; Son of Robert; D, 16 Feb 1738/1739 At **Ballygowan**; Husband of Janet Orr (Daughter of James Orr & Mary Jackson); Father of Mary & Robina & Jenny & James & Thomas & Eleanor B, 1735 & Alexander B, 27 Oct 1739; D,

Orr, James, Comber of **Ballykeel**; B, Abt, 1739; Son of John Orr & Elizabeth King RAJ G6 , freepages.genealogy.rootsweb.ancestry.com/~rosdavies/ , S

Orr, James, Comber of **Castleavery**; B, 1694; Son of James Orr & Mary Jackson; D, 26 Mar 1737 At **Castleavery** RAJ G5 , freepages.genealogy.rootsweb.ancestry.com/~rosdavies/ , S

Orr, James, Comber of **Clintinacally**; B, 1655; Son of William Orr & Janet Gray; Married Jane Campbell Abt, 1680; Father of Elizabeth B, Abt, 1681 & Margaret B, Abt 1683 & John B, 1689 & Daniel B, Abt, 1693 ; D, 13 Apr 1728 At Munlough, Comber RAJ G4 , freepages.genealogy.rootsweb.ancestry.com/~rosdavies/ , S

Orr, James, Comber of **Clintinacally**; B, 1700; Son of John Orr & Margaret McCulloch; Married Elizabeth McGarry Abt, 1725; Father of Mary B, 1726 & John B, 1728 & James B, 21 Sep 1731 & Ann B, 17 Mar 1741/1742 At **Ballyalloy**, Comber RAJ G5 , freepages.genealogy.rootsweb.ancestry.com/~rosdavies/

Orr, James, Comber of **Gransha** w; B, Abt, 1755; Son of John Orr & Janet Carson; D, **Ballyalloy**, Comber RAJ G7 , freepages.genealogy.rootsweb.ancestry.com/~rosdavies/

Orr, James, Comber of **Gransha** w; B, 1759; Son of James Orr & Elizabeth Hamilton; D, 11 Feb 1802 At **Gransha** w; Buried **Moneyreagh** Presbyterian Graveyard RAJ G7 , freepages.genealogy.rootsweb.ancestry.com/~rosdavies/ , S

Orr, James, Comber of **Irish Hill**, **Gransha** w; B, Abt, 1804; Son of John Orr & Agnes Lamont RAJ G8 , freepages.genealogy.rootsweb.ancestry.com/~rosdavies/

Orr, James, Comber of **Killynether** ; B, 1666; Son of John Orr & Elizabeth Kennedy; Married Mary Jackson Abt, 1693; Father of Eleanor & James B, 1694 & John B, 1695 & Elizabeth B, 1696 & Thomas B, 1704 & Mary B, 1707 & Helen B, 1810; D, 3 Nov 1734 At **Castleavery**, Comber RAJ G4 , freepages.genealogy.rootsweb.ancestry.com/~rosdavies/ , **SOrr**, James, James ORR , Comber of **Lisleen** ; B, Abt, 1690; Son of Robert Orr & Isabella Todd; Married Elizabeth Orr (Daughter of David Orr & Margaret Coulter) Abt, 1720; Father of James, Margaret, William, **Lisleen** , Comber RAJ G5 , freepages.genealogy.rootsweb.ancestry.com/~rosdavies/

Orr, James, Comber of **Monlough**; B, Abt, 1689; Son of James Orr & Jane Campbell; D, Ballyknockan, Saintfield RAJ G5 , freepages.genealogy.rootsweb.ancestry.com/~rosdavies/ ,

Orr, James, 3rd . Newtownards & Comber B, 1622 At Ballyblack; Son of James Orr & Eleanor Dunlop; Married Eleanor Dunlop Abt, 1650; Father of James B, Abt, 1651 & David B, 1653 & Robert B, 1658 & William B, S

Orr, James, James ORR 4th Comber of **Clintinacally**; B, Abt, 1651; Son of James Orr & Eleanor Dunlop; D, 22 May 1722 At **Clintinacally** RAJ G4 , freepages.genealogy.rootsweb.ancestry.com/~rosdavies/ , S

Orr, Jane, **Edenslate**, Householder in Griffiths Valuation ~1863 several websites have details

Orr, Jane, **Tullygarvan**, Householder in Griffiths Valuation ~1863 several websites have details

Orr, Jane, Miss. Comber of **Castleavery**; B, 1703; Daughter of James Orr & Mary Jackson; D, Castlereagh RAJ G5 , freepages.genealogy.rootsweb.ancestry.com/~rosdavies/ , S

Orr, Jane, Miss. Comber of **Ballyalloy**; B, 14 Dec 1755; Daughter of John Orr & Mary Orr; Married Gawin Orr In 1781 At **Ballyalloy**; Mother of Elizabeth B, 26 Dec 1781 & John B, 5 Jan 1786 & Mary B, 6 Oct 1790 & James B, 17 Dec 1792 & Gawin B, 17 Feb 1849 At Castlereagh, Knockbreda; Buried **Moneyreagh** Presbyterian Graveyard RAJ G7 , freepages.genealogy.rootsweb.ancestry.com/~rosdavies/

Orr, Jane, Miss. Comber of **Ballybeen**; B, Abt, 1744; Daughter of William Orr & Jane Cleland; D, 1792 At Ballyknockan, Saintfield RAJ G6 , freepages.genealogy.rootsweb.ancestry.com/~rosdavies/ ,

Orr, Jane, Miss. Comber of **Ballybeen**; B, Abt, 1806; Daughter of James Orr & Jane Kennedy; Married James Orr Abt, 1830 At **Ballybeen**; D, **Ballybeen** RAJ G8 , freepages.genealogy.rootsweb.ancestry.com/~rosdavies/ ,

Orr, Jane, Miss. Comber of **Ballygowan**; B, Abt, 1730; Daughter of William Orr & Jane Walker; D, Mote, Ballyrcihard, Comber RAJ G5 ,

Orr, Jane, Miss. Comber of **Clintinacally**; B, Abt, 1663; Daughter of William Orr & Janet Gray RAJ G4 , freepages.genealogy.rootsweb.ancestry.com/~rosdavies/ , S

Orr, Jane, Miss. Comber of **Clintinacally**; B, Abt, 1704; Daughter of John Orr & Margaret Mcculloch; D, **Clintinacally** RAJ G5 , freepages.genealogy.rootsweb.ancestry.com/~rosdavies/

Orr, Jane, Miss. Comber of **Irish Hill**, **Gransha** w; B, 1820; Daughter of John Orr & Agnes Lamont; D, 14 Jun 1834 At **Irish Hill** RAJ G8 , freepages.genealogy.rootsweb.ancestry.com/~rosdavies/

Orr, Jane, Miss. Comber of **Killynether** ; B, Abt, 1673; Daughter of John Orr & Elizabeth Kennedy; D, Drummon Co Tyrone RAJ G4 , freepages.genealogy.rootsweb.ancestry.com/~rosdavies/

Orr, Janet, Miss. Comber of **Ballygowan**; B, Abt, 1724; Daughter of William Orr & Jane Walker; D, At Comber RAJ G5 , freepages.genealogy.rootsweb.ancestry.com/~rosdavies/

Orr, Janet, Miss. Comber of **Castleavery** & **Ballygowan** ; B, 1701; Daughter of James Orr & Mary Jackson; Wife of James Orr (Son of Robert); Mother of Mary , Robina, Jenny, James, Thomas & Eleanor B, Comber RAJ G5 , freepages.genealogy.rootsweb.ancestry.com/~rosdavies/ , S

Orr, Janet, Miss. Comber of **Killynether** ; B, Abt, 1668; Daughter of John Orr & Elizabeth Kennedy; D, Belfast RAJ G4 , freepages.genealogy.rootsweb.ancestry.com/~rosdavies/

Orr, Jean, Miss. Comber of **Clintinacally**; B, Abt, 1706; Daughter of John Orr & Margaret Mcculloch; D, **Clintinacally** RAJ G5 , freepages.genealogy.rootsweb.ancestry.com/~rosdavies/

Orr, John, **Ballybeen**, Householder in Griffiths Valuation ~1863 several websites have details

Orr, John, **Ballykeel**, Householder in Griffiths Valuation ~1863 several websites have details

Orr, John, **Ballywilliam**, D/654/A3/1S, Freeholder in www.proni.gov.uk

Orr John A **Ballykeel** Down: North Moneyreagh Moneyrea Orange Hall Ulster Covenant 1912 in www.proni.gov.uk

Orr, John, **Clontonakelly**, Householder in Griffiths Valuation ~1863 several websites have details

Orr, John, **Clontonecally**, D/654/A3/1N, Freeholder in www.proni.gov.uk

Orr, John, **Clontonecally**, D/654/A3/1S, Freeholder in www.proni.gov.uk

Orr John **Clontonecally** DOW/5/3/1 Freeholders in www.proni.gov.uk

Orr, John, **Granshaw**, D/654/A3/1B, Freeholder in www.proni.gov.uk

Orr, John, **Moneyrea** D/654/A3/1N, Freeholder in www.proni.gov.uk

Orr, John, John ORR , Bangor B, Abt, 1711; Son of William & Isabella Orr; Married Janet Carson Abt, 1740 In **Gransha** w; Father of Eleanor B 1744 & William B, 1747 & Isabella B, 1749 & Margaret B, **Granshaw**, Comber RAJ G6 , freepages.genealogy.rootsweb.ancestry.com/~rosdavies/

Orr, John, Comber of **Ballyalloy**; B, 1728; Son of James Orr & Elizabeth McGarry; Married Mary Ann Orr 9daughter of William & Jane) Abt, 1755; Father of Jane B, 14 Dec 1755 & Elizabeth B, 1758 & James B, 1760 & Mary B, 1773 & Townly Blackwood Orr B, 1775; D, 11 Mar 1809 At **Ballyalloy** RAJ G6 , freepages.genealogy.rootsweb.ancestry.com/~rosdavies/ ,

Orr, John, Comber of **Ballyalloy**; B, Abt, 1773; Son of John & Mary Orr; D, 21 Feb 1806 At Castlereagh, Knockbreda RAJ G7 , freepages.genealogy.rootsweb.ancestry.com/~rosdavies/ ,

Orr, John, John ORR , Comber of **Ballybeen**; B, Abt, 1696; Son of William Orr & Agnes Boyd; D, **Tullyhubbert**, Comber RAJ G5 , freepages.genealogy.rootsweb.ancestry.com/~rosdavies/ ,

Orr, John, Comber of **Ballybeen**; B, Abt, 1804; Son of James Orr & Jane Kennedy; D, **Ballybeen** RAJ G8 , freepages.genealogy.rootsweb.ancestry.com/~rosdavies/

Orr, John, Comber of **Ballygowan**; B, Abt, 1668; Son of Robert RAJ G4 , freepages.genealogy.rootsweb.ancestry.com/~rosdavies/ , S

Orr, John, Comber of **Ballykeel**; B, Abt, 1692; Son of David Orr & Margaret Coulter; Husband of Elizabeth King; Father of David B, 1725 & Matthew B, 1727 & Margaret B, 1729 & Alexander B, 1737 & James B, 1739 & John B, 1741; D, **Ballykeel** RAJ G5 , freepages.genealogy.rootsweb.ancestry.com/~rosdavies/

Orr, John, Comber of **Ballykeel**; B, Abt, 1741; Son of John Orr & Elizabeth King RAJ G6 , freepages.genealogy.rootsweb.ancestry.com/~rosdavies/ , S

Orr, John, Comber of **Castleavery**; B, 1695; Son of James Orr & Mary Jackson; Married Mary Reid Abt, 1725; Father of Mary ; D, 7 Jan 1771 At **Killynether** , Comber RAJ G5 , freepages.genealogy.rootsweb.ancestry.com/~rosdavies/ ,

Orr, John, Comber of **Clintinacally**; B, 1651; Son of William Orr & Janet Gray; Married Mary Mcburney Abt, 1670; Father of William B, Abt, 1670 & Elizabeth B, Abt, 1696; Father of Lillas B, 1969 & Margaret B, Abt, 1698 & James B, 1700 & Agnes B, Abt, 1702 & Jane B, Abt, 1704 & Jean B, Abt, 1706; D, 22 May 1722 RAJ G4 , freepages.genealogy.rootsweb.ancestry.com/~rosdavies/ , S

Orr, John, Comber of **Clintinacally**; B, 1676; Son of John Orr & Mary Mcburney; D, **Clintinacally** RAJ G5 , freepages.genealogy.rootsweb.ancestry.com/~rosdavies/ , S

Orr, John, Comber of **Irish Hill**, **Gransha** w; B, 1762; Son of James Orr & Elizabeth Hamilton; Married Agnes (Nancy) Lambert Abt, 1801 In **Gransha** w; Father of Elizabeth B, 1802 & James B, 1804 & John B, 1812 & Lamont B, 1814 & Hugh B, 1816 & Margaret B, 1818 & Jane B, 1820 & Anna B, 1822 & William B, 1824; D, 17 Mar 1841 At **Irish Hill**, **Gransha** w RAJ G7 , freepages.genealogy.rootsweb.ancestry.com/~rosdavies/ , S

Orr, John, Comber of **Irish Hill**, **Gransha** w; B, Abt, 1806; Son of John Orr & Agnes Lamont; RAJ G8 , freepages.genealogy.rootsweb.ancestry.com/~rosdavies/

Orr, John, Comber of **Lisleen** ; B, 1726; Son of James & Elizabeth Orr; D, 22 Jul 1800 At **Lisleen** ; Buried **Moneyrea**, Presbyterian Graveyard RAJ G6 , freepages.genealogy.rootsweb.ancestry.com/~rosdavies/ , S

Orr, John, Comber of **Monlough**; B, Abt, 1686; Son of James Orr & Jane Campbell; D, Munlough RAJ G5 , freepages.genealogy.rootsweb.ancestry.com/~rosdavies/

Orr, John, Knockbreda of Castlereagh; B, 5 Jan 1786 ; Son of Gawin & Jane Orr; D, 5 Oct 1846 At Castlereagh & Bureid **Moneyreagh** Presbyterian Graveyard, Comber RAJ G8 , freepages.genealogy.rootsweb.ancestry.com/~rosdavies/ ,

Orr, John, Newtownards & Comber B, 5 Apr 1628 At Ballyblack; Son of James Orr And Eleanor Dunlop; Married Elizabeth (Bessie) Kennedy Abt, 1664; Father of Elizabeth B, 1664 & James B, 1666 & Janet B, Avt, Abt, 1673 & Elliner B, 1679; D, 5 Apr 1704 At **Killynether** ; Buried Movilla Graveyard RAJ G3, freepages.genealogy.rootsweb.ancestry.com/~rosdavies/

Orr, John [Rev], Comber & Ballyphilip of **Ballybeen**; B, 15 Jun 1796; Presbyterian Minister At **Moneyreagh** ; Son of William Orr & Margaret Malcolm; Married Jane Elizah Mcclary Abt, 1822; Father of Jane Ellen B, 4 Nov 1823 & John Malcolm B, 13 Jan 1826 & Margaret B, 4 May 1878 At Portaferry; Buried Ballyphilip Graveyard RAJ G8 /67; NC; CR **Ballyaltkilligan** ; BPCR , freepages.genealogy.rootsweb.ancestry.com/~rosdavies/ , S

Orr, John [Rev], Ballyphilip & Comber of Portaferry, Presbyterian Minister; Executor In The Will of Jane Mcclary In 1829 & William Mckibben In 1837; Death Notice 9 Nov 1878 (Below Under Comber) IIW # 44481 & 45387; DR, freepages.genealogy.rootsweb.ancestry.com/~rosdavies/

Orr, Lamont, Comber of **Irish Hill**, **Gransha** w; B, Abt, 1814; Son of John Orr 7 Agnes Lamont RAJ G8 , freepages.genealogy.rootsweb.ancestry.com/~rosdavies/

Orr, Liliias (Lilly), Miss. Comber of **Clintinacally**; B, 1696; Daughter of John Orr & Margaret Mcculloch; D, 1755, Knocknashane, Shankill RAJ G5 , freepages.genealogy.rootsweb.ancestry.com/~rosdavies/ ,

Orr, Maggie, **High Street** Comber, Down: North, Comber, 1st Presbyterian Church, Ulster Covenant 1912 in www.proni.gov.uk

Orr, Malcolm [Rev], Comber of **Ballybeen**; B, Abt, 1794; Son of William Orr & Margaret Malcolm RAJ G8 , freepages.genealogy.rootsweb.ancestry.com/~rosdavies/

Orr, Margaret, Miss. Comber of **Ballyallyoly**; B, Abt, 1767; Daughter of John & Mary Orr; D, 23 Oct 1843 At Gilnahirk, Knockbreda RAJ G7 , freepages.genealogy.rootsweb.ancestry.com/~rosdavies/ ,

Orr, Margaret, Miss. Comber of **Ballybeen**; B, Abt, 1702; Daughter of William Orr & Agnes Boyd; D, **Ballyrush**, Comber RAJ G5 , freepages.genealogy.rootsweb.ancestry.com/~rosdavies/ ,

Orr, Margaret, Miss. Comber of **Ballybeen**; B, Abt, 1748; Daughter of William Orr & Jane Cleland; D, **Clintinacally**, Comber RAJ G6 , freepages.genealogy.rootsweb.ancestry.com/~rosdavies/ ,

Orr, Margaret, Miss. Comber of **Ballybeen**; B, Abt, 1817; Daughter of James Orr & Jane Kennedy RAJ G8 , freepages.genealogy.rootsweb.ancestry.com/~rosdavies/ , S

Orr, Margaret, Miss. Comber of **Ballykeel**; B, Abt, 1729; Daughter of John Orr & Elizabeth King; Married James Murdoch (Son of Patrick Muroch & Sarah Orr) Abt, 1749; Mother of Elizabeth B, 1749 & John B, 1751 & Agnes B, Comber RAJ G6 , freepages.genealogy.rootsweb.ancestry.com/~rosdavies/ , S

Orr, Margaret, Miss. Comber of **Clintinacally**; B, Abt, 1657; Daughter of William Orr & Janet Gray RAJ G4 , freepages.genealogy.rootsweb.ancestry.com/~rosdavies/ , S

Orr, Margaret, Miss. Comber of **Clintinacally**; B, 1700; Daughter of John Orr & Margaret Mcculloch; D, **Ballyhanwood**, Comber RAJ G5 , freepages.genealogy.rootsweb.ancestry.com/~rosdavies/

Orr, Margaret, Miss. Comber of **Gransha** w; B, Abt, 1753; Daughter of John Orr & Janet Carson; Married Alexander Mccullough In **Gransha** w; Mother of John B, 1777 & William B, 1780 & Alexander B, 1792 & Matthew B, freepages.genealogy.rootsweb.ancestry.com/~rosdavies/

Orr, Margaret, Miss. Comber of **Irish Hill**, **Gransha** w; B, Abt, 1818; Daughter of John Orr & Agnes Lamont; Married John Mccullough 15 Aug 1855 In Comber; Mother of John Mccullough B, 22 Jun 1855; RAJ G8/68 , freepages.genealogy.rootsweb.ancestry.com/~rosdavies/ ,

Orr, Margaret, Miss. Comber of **Monlough**; B, Abt, 1683; Daughter of James Orr & Jane Campbell; D, Toddstown, Saintfield RAJ G5 , freepages.genealogy.rootsweb.ancestry.com/~rosdavies/ ,

Orr, Mary, **Ballykeel**, Householder in Griffiths Valuation ~1863 several websites have details

Orr, Mary, **Crescent [The]** Com', Householder in Griffiths Valuation ~1863 several websites have details

Orr, Mary, Miss. Comber of **Ballyallyoly**; B, 1726; Daughter of James Orr & Elizabeth McGarry; D, 1804, **Moneyreagh**, Comber RAJ G6 , freepages.genealogy.rootsweb.ancestry.com/~rosdavies/ ,

Orr, Mary, Miss. Comber of **Ballyallyoly**; B, Abt, 1763; Daughter of John & Mary; RAJ G7 , freepages.genealogy.rootsweb.ancestry.com/~rosdavies/ , S

Orr, Mary, Miss. Comber of **Ballybeen**; B, Abt, 1694; Daughter of William Orr & Agnes Boyd; RAJ G5 , freepages.genealogy.rootsweb.ancestry.com/~rosdavies/ , S

Orr, Mary, Miss. Comber of **Ballybeen**; B, Abt, 1738; Daughter of William Orr & Jane Cleland; D, Carrickmaddyroe, Killaney RAJ G6 , freepages.genealogy.rootsweb.ancestry.com/~rosdavies/ ,

Orr, Mary, Miss. Comber of **Ballybeen**; B, 1802; Daughter of James Orr & Jane Kennedy; D, 12 Dec 1823 At **Ballybeen** & Buried **Moneyreagh** Presbyterian Graveyard RAJ G8 , freepages.genealogy.rootsweb.ancestry.com/~rosdavies/ , S

Orr, Mary, Miss. Comber of **Ballygowan**; B, Abt, 1674; Daughter of Robert RAJ G4 , freepages.genealogy.rootsweb.ancestry.com/~rosdavies/ , S

Orr, Mary, Miss. Comber of **Ballygowan**; B, Abt, 1712; Daughter of William Orr & Jane Walker; Married John Porter Abt, 1735; Mother of Robert B, 1735 & Jane B, 1744 & Mary B, 1755; D, Abt, 1758 At **Ballyrussell**, Comber; Buried Dundonald Graveyard RAJ G5 , freepages.genealogy.rootsweb.ancestry.com/~rosdavies/

Orr, Mary, Miss. Comber of **Castleavery**; B, 1707; Daughter of James Orr & Mary Jackson; D, The Booten, Comber RAJ G5 , freepages.genealogy.rootsweb.ancestry.com/~rosdavies/

Orr, Mary, Miss. Comber of **Clintinacally**; B, 1674; Daughter of John Orr & Mary Mcburney; Married William Martin Abt, 1689 In Saintfield; Motehr of William B, 1689 & Robert B, 1691 & John B, 1693 & Hugh B, 1701; D, 1719 Killynure, Saintfield; Buried Comber Graveyard RAJ G5 , freepages.genealogy.rootsweb.ancestry.com/~rosdavies/ , S

Orr, Mary, Miss. Comber of **Gransha** w; B, 2 Apr 1767; Daughter of James Orr & Elizabeth Hamilton; D, 25 Jan 1832 At **Gransha** w; Buried **Moneyreagh** Presbyterian Graveyard RAJ G7 , freepages.genealogy.rootsweb.ancestry.com/~rosdavies/ ,

Orr, Mary, Miss. Comber of **Irish Hill**, Gransaw; B, Abt, 1808; Daughter of John Orr & Agnes Lamont; D, 24 Nov 1838 At **Irish Hill** RAJ G8 , freepages.genealogy.rootsweb.ancestry.com/~rosdavies/ ,

Orr, Mary, Miss. Comber of **Killynether** ; B, Abt, 1679; Daughter of John Orr & Elizabeth Kennedy; D, Comber RAJ G4 , freepages.genealogy.rootsweb.ancestry.com/~rosdavies/

Orr, Mary, Miss. Comber Wife of William Alexander McGowan; Mother of Jane Isabella B, 1869 CR , freepages.genealogy.rootsweb.ancestry.com/~rosdavies/

Orr, Mary, Miss. Knockbrea of Castlereagh; B, 10 Oct 1790; Daughter of Gawin & Jane Orr; D, 17 Feb 1873 At Castlereagh & Buried **Moneyreagh** Presbyterian Graveyard, Comber RAJ G8, freepages.genealogy.rootsweb.ancestry.com/~rosdavies/

Orr, Mary Ann, Miss. Comber of **Ballybeen**; B, 1731; Daughter of William Orr & Jane Cleland; Married John Orr (Son of James) Abt, 1755 ; Mother of Jane B, 1755 & Elizabeth B, 1758 & James B, 1760 & Mary B, 1773 & Townly B, 1775; D, 26 Jul 1798 At **Ballyalloy** RAJ G6 , freepages.genealogy.rootsweb.ancestry.com/~rosdavies/ , S

Orr, Matthew, Comber of **Ballyalloy**; B, Abt, 1738; Son of James Orr & Elizabeth Mcgarry RAJ G6, freepages.genealogy.rootsweb.ancestry.com/~rosdavies/ , S

Orr, Matthew, Comber of **Ballykeel**; B, Abt, 1727; Son of John Orr & Elizabeth King; D, **Ballykeel** RAJ G6 freepages.genealogy.rootsweb.ancestry.com/~rosdavies/ ,

Orr, McGowan, James, **Crossnacreevy**.Householder in Griffiths Valuation ~1863 several websites have details

Orr, Mr, Esq, Belfast Agent For D, Mussenden In Tullygirven, Comber In 1836 V7 P 37 OSM, freepages.genealogy.rootsweb.ancestry.com/~rosdavies/ ,

Orr, R J [Rev] Eden Cottage, Inhabitants Street Directory Extract in OS Comber 1900 Sheet 37, www.alangodfreymaps.co.uk

Orr, Reid, Alexander, **Ballygowan**.Householder in Griffiths Valuation ~1863 several websites have details [Http://Members, Cox, Net/Hayes1966/Down](http://Members.Cox,Net/Hayes1966/Down),

Orr, Rev John, Mill Street Com' , , Net/Hayes1966/Down, Htm ,

Orr, Robert, **Ballyalloy**.Householder in Griffiths Valuation ~1863 several websites have details

Orr, Robert, **Ballybeen**.Householder in Griffiths Valuation ~1863 several websites have details

Orr, Robert, **Clontonakelly**.Householder in Griffiths Valuation ~1863 several websites have details

Orr, Robert, **Killynether** , D/654/A3/1N, Freeholder in www.proni.gov.uk

Orr, Robert, **Killynether** , T/761/20, Freeholder in www.proni.gov.uk

Orr, Robert, Comber of **Ballybeen**; B, Abt, 1792; Son of William Orr & Margaret Malcolm RAJ G8 , freepages.genealogy.rootsweb.ancestry.com/~rosdavies/ , S

Orr, Robert, Comber of **Ballybeen**; B, 1823; Son of James Orr & Jane Kennedy; D, 12 Apr 1824 At **Ballybeen**; Buried **Moneyreagh** Presbyterian Graveyard Mis , freepages.genealogy.rootsweb.ancestry.com/~rosdavies/ , S

Orr, Robert, Comber of **Ballygowan**; B, Abt, 1718; Son of William Orr & Jane Walker; D, At **Ballygowan** RAJ G5 , freepages.genealogy.rootsweb.ancestry.com/~rosdavies/

Orr, Robert, Comber of **Ballykeel**; B, Abt, 1696; Son of David Orr & Margaret Coulter; B, **Ballykeel** RAJ G5 , freepages.genealogy.rootsweb.ancestry.com/~rosdavies/

Orr, Robert, Comber of **Clintinacally**; B, 1658; Son of James Orr & Eleanor Dunlop; Husband of Isabella Todd; Father of Isabella B, Abt, 1688 & James B, Abt, 1690 RAJ G4,

Orr, Robert, Newtownards & Comber B, 1638 At Ballyblack; Son of James Orr & Eleanor Dumlop; Father of John B, Abt, 1668 & Eleanor B, Abt, 1670 & Eliza B, 1674 & William B, Abt, 1676 & James B, Abt, 1679 & Alexander B, Abt, 1682; D, 1700 At **Ballygowan** RAJ G3, freepages.genealogy.rootsweb.ancestry.com/~rosdavies/ , S

Orr, Robert Jas, **Belfast Road** Comber, Down: North, Comber, Orange Hall, Ulster Covenant 1912 in www.proni.gov.uk

Orr, S, Manse [The] Comber, England: London, Westminster, Westminster, Ulster Covenant 1912 in www.proni.gov.uk

Orr, Samuel, **Ballyhenry** D/654/A3/1B, Freeholder in www.proni.gov.uk

Orr, Samuel, **Ballyhenry** DOW/5/3/1, Freeholder in www.proni.gov.uk

Orr, Samuel-Ballygowan-Killinchy-Griffiths Valuation 1863?-

Orr, Sarah, Miss. Comber of **Ballybeen**; B, Abt, 1700; Daughter of William Orr & Agnes Boyd; Married Patrick Murdoch Abt, 1719; Mother of James B, 1719 & William B, 1720 & Sarah B, S

Orr, Sarah, Miss. Comber of **Ballykeel**; B, 1735; Daughter of John Orr & Elizabeth King; D, At Ballymacormick, Bangor RAJ G6 , freepages.genealogy.rootsweb.ancestry.com/~rosdavies/

Orr, Sarah, Miss. Comber of **Irish Hill, Gransha** w; B, Abt, 1810; Daughter of John Orr 7 Agnes Lamont RAJ G8, freepages.genealogy.rootsweb.ancestry.com/~rosdavies/

Orr, Thomas, **Ballygowan**, D/654/A3/1B, Freeholder in www.proni.gov.uk

Orr, Thomas, **Ballygowan**, D/654/A3/1C, Freeholder in www.proni.gov.uk

Orr, Thomas, **Ballygowan**, DOW/5/3/2, Freeholder in www.proni.gov.uk

Orr, Thomas, **Ballyloughan**, D/1928/F/32, Freeholder in www.proni.gov.uk

Orr, Thomas, **Clontonecally**, D/654/A3/1N, Freeholder in www.proni.gov.uk

Orr, Thomas, **Clontonecally**, D/654/A3/1S, Freeholder in www.proni.gov.uk

Orr, Thomas, Comber of **Castleavery & Ballykeel** ; B, 1699; Son of James Orr & Mary Jackson; Husband of Eleanor Orr (Daughter of David Orr & Margaret Coulter); Father of James & Gilbert; D, 1745 At **Ballykeel**, Comber RAJ G5 , freepages.genealogy.rootsweb.ancestry.com/~rosdavies/

Orr, Thomas [Rev], Comber? officiated At The Marriage of Samuel Rea & Jeanett Johnston of Comber At Ballynahinch Presbyterian Church 18 Nov 1711 BPCR , freepages.genealogy.rootsweb.ancestry.com/~rosdavies/ , S

Orr, Townly Blackwood, Comber of **Ballyalloy**; B, Abt, 1775; Son of John & Mary Orr; D, 1783 At **Ballyalloy** RAJ G7 , freepages.genealogy.rootsweb.ancestry.com/~rosdavies/

Orr, W J, Manager Northern Bank, Ltd **Square (The)**, Inhabitants Street Directory Extract in OS Comber 1900 Sheet 37,

Orr, W. J., Manager **Northern Bank Ltd.**, The Square , **Square (The)**, Comber **1907** street directory see www.lennonwyllie.co.uk

Orr, Washington, Comber, Down: North, Comber, **Square (The)**, Ulster Covenant 1912 in www.proni.gov.uk

Orr, William, **Ballybeen**, D/654/A3/1N, Freeholder in www.proni.gov.uk

Orr, William, **Ballyhenry** D/654/A3/1B, Freeholder in www.proni.gov.uk

Orr, William, **Ballyhenry** DOW/5/3/1, Freeholder in www.proni.gov.uk

Orr, William, **Ballykeel**.Householder in Griffiths Valuation ~1863 several websites have details

Orr, William, **Ballyrickard**.Householder in Griffiths Valuation ~1863 several websites have details

Orr, William, Comber of **Ballyalloy**; B, Abt, 1736; Son of James Orr & Elizabeth Mcgarry; D, 1804 In New York USA RAJ G6 , freepages.genealogy.rootsweb.ancestry.com/~rosdavies/

Orr, William, Comber of **Ballyalloy**; B, 18 Feb 1770; Son of John & Mary Orr; Married Margaret Malcolm Abt, 1788 In Ballyrichard; Father of James B, 788 & William B, 1790 & Robert B, 1792 & Malcolm B, freepages.genealogy.rootsweb.ancestry.com/~rosdavies/

Orr, William, Comber of **Ballybeen**; B, Abt, 1698; Son of William Orr & Agnes Boyd; Married Jane Cleland In 1731; D, **Ballybeen** RAJ G5 , freepages.genealogy.rootsweb.ancestry.com/~rosdavies/

Orr, William, Comber of **Ballybeen**; B, Abt, 1790; Son of William Orr & Margaret Malcolm; D, Booten, Comber RAJ G8 , freepages.genealogy.rootsweb.ancestry.com/~rosdavies/

Orr, William, Comber of **Ballybeen**; B, Abt, 1815; Son of James Orr & Jane Kennedy; D, 22 Jun 1850 At **Ballybeen**; Buried **Moneyreagh** Presbyterian Graveyard RAJ G8 , freepages.genealogy.rootsweb.ancestry.com/~rosdavies/

Orr, William, Comber of **Ballygowan**; B, Abt, 1676; Son of Robert; Married Jane Walker Abt, 1709; Father of Elizabeth B, 1710 & Mary B, 1712 & Robert B, 1730; D, At **Ballygowan** RAJ G4 , freepages.genealogy.rootsweb.ancestry.com/~rosdavies/
Orr, William, Comber of **Ballykeel**; B, Abt, 1694; Son of David Orr & Margaret Coulter; D, Conlig, Comber RAJ G5 , freepages.genealogy.rootsweb.ancestry.com/~rosdavies/ .
Orr, William, Comber of **Clintinacally**; B, 1659; Son of William Orr & Janet Gray; Married Agnes Boyd Abt 1691; Father of John B, Abt, 1692 & Mary B, Abt, 1694 & James B, 1698 & Sarah B, Abt, 1700 & Margaret B, Abt 1702; D, 1730 At **Ballybeen**, Comber RAJ G4 , freepages.genealogy.rootsweb.ancestry.com/~rosdavies/ , S
Orr, William, Comber of **Clintinacally**; B, Abt, 1660; Son of James Orr & Eleanor Dunlop RAJ G4 , freepages.genealogy.rootsweb.ancestry.com/~rosdavies/ , S
Orr, William, Comber of **Clintinacally**; B, Abt, 1670; Son of John Orr & Mary Mcurbney; Married Isabella Orr (Daughter of Robert Orr & Isabella Todd) Abt, 1708 ; Father of Robert B, 1709 & John B, 1711 & Liliias B, freepages.genealogy.rootsweb.ancestry.com/~rosdavies/
Orr, William, Comber of **Gransha** w; B, Abt, 1747; Son of Joh Orr & Janet Carson; D, Sth Carolina USA RAJ G7 , freepages.genealogy.rootsweb.ancestry.com/~rosdavies/
Orr, William, Comber of **Irish Hill**, **Gransha** w; B, Abt, 1824; Son of John Orr & Agnes Lamont RAJ G8 , freepages.genealogy.rootsweb.ancestry.com/~rosdavies/
Orr, William, Newtownards & Comber B, 1626 At Ballyblack; Son of James Orr ; Married Janet Gray Abt, 1650; Father of John B, 1651 & Isabella B, Abt, 1653 & James B, 1659 & Elizabeth B, Abt, 1661 & Jane B, Abt, 1663; D, 1714 At **Clintinacally**, Comber RAJ G3, freepages.genealogy.rootsweb.ancestry.com/~rosdavies/ , S
Orr, William Bruce, Comber of **Castleavery**; B, Abt, 1760; Son of James & Mary Orr; Brother of Letitia & Mary & John RAJ G7 , freepages.genealogy.rootsweb.ancestry.com/~rosdavies/ , S
Orr William James **Ballykeel** Down: North Moneyreagh Moneyrea Orange Hall Ulster Covenant 1912 in www.proni.gov.uk
Orr, William Malcom, **Ballyrickard**, D/654/A3/1S, Freeholder in www.proni.gov.uk

Orram, John, **Crescent [The]** Com',Householder in Griffiths Valuation ~1863 several websites have details

Osborne, Mrs., Glenview **Glenview**, Comber **1907** street directory see www.lennonwylie.co.uk

Outbuildings see the Crown © database www.ehsni.gov.uk/buildlist.

Outworks Cashel & Outworks Ballyhanwood Cashel & Outworks J40947284 [Dow 005:055](http://www.ehsni.gov.uk/nismrsearch) see the Crown © database www.ehsni.gov.uk/nismrsearch

Oval Stones Oval Cullinraw Oval Concentration Of Stones J48496797 [Mrd 148:022](http://www.ehsni.gov.uk/nismrsearch) see the Crown © database www.ehsni.gov.uk/nismrsearch

Overcrowding Labourers' Cottages see *Need for labourers' cottages. Three families in one house in Comber* [County Down Spectator](http://www.ahoy.com) 2 Mar 1935 p.15 with acknowledgment to **The Education and Library Service of the South Eastern Education and Library Board**.

Oyster Midden Ringreevy (Rough Island) Oyster Midden J495689 [Mrd 148:031](http://www.ehsni.gov.uk/nismrsearch) see the Crown © database www.ehsni.gov.uk/nismrsearch

P O, Post office, Comber, Patterson-B-Down: North-, Comber-**Square (The)**, Ulster Covenant 1912 in www.proni.gov.uk

Padden, John, **Castleavery**.Householder in Griffiths Valuation ~1863 several websites have details

Padden Pedden **Missing see also Peden**.

Paisley, James, Larch Hill, Householder in Griffiths Valuation ~1863 several websites have details

Paisley & Co Drapers, Inhabitants Street Directory Extract in OS Comber 1900 Sheet 37, www.alangodfrey.com

Paisley & Co., woollen drapers, dresses, shawls, flannels, blankets, millinery, boot and shoe warehouse, Mill Street and Cross Roads, Killinchy, **Mill Street Comber and Cross Roads (Killinchy)**, Comber **1907** street directory see www.lennonwylie.co.uk

Papers including genealogical notes on the families of Stone of Newtownards and Comber, Gillespie of Comber and Stewart of Newtownards and of Ballylawn, Co. Donegal, with notes on Sir R. Cowan, Maj-Gen Sir R.R. Gillespie, 1769-1963 Public Record Office of N.I. (D1613) with acknowledgment to **The Education and Library Service of the South Eastern Education and Library Board**.

Paris, Mike, *Jimmie the Kid, the life of Jimmie Rodgers* 1977 please check if a Comber connection

Parish Church, Square - Rev. Geo. Smith rector at St Marys Church of Ireland, **Square - Rev. Geo. Smith** rector, , Comber **1880** street directory see www.lennonwylie.co.uk

Parishes in North Down see **Greeves, J.R.H.** *Origins of some parishes in North Down* [Belfast Natural History and Philosophical Society Proceedings](http://www.belfastnaturalhistory.com) vol 6 1950-70 with acknowledgment to **The Education and Library Service of the South Eastern Education and Library Board**.

Parishes Surrounding Comber Parish; Drumbo, Dundonald, Killinchy, Kilmood, Knockbreda, Newtownards, Saintfield, Tullynakill

Park Way Comber Cook Industrial Estate (Former Upper Distillery) Park Way Comber BT23 5AR ID 12647 HB24/15/023 Factory see the Crown © database www.ehsni.gov.uk/buildlist.

Park, William, Comber, Down: North, Comber, **Square (The)**, Ulster Covenant 1912 in www.proni.gov.uk

Parker, Mary, Miss. Comber Wife of Stewart Welsh; Mother of Martha B, 1868 CR, freepages.genealogy.rootsweb.ancestry.com/~rosdavies/

Parker, Robert, Comber Husband of Eliza Aiken; Father of Female Child B, 10 Jul 1868 CR,
freepages.genealogy.rootsweb.ancestry.com/~rosdavies/

Parkinson , R E has Gillespie monument extract in *History of the Grand lodge of Free & Accepted Masons of Ireland vol 2 1957, [p13]* with acknowledgment to **The Education and Library Service of the South Eastern Education and Library Board.**

Parks, Rev, Rev, Comber of **Cherryvalley**; Minister At Tullynakill Church of Ireland In 1836; V7 P122 OSM,
freepages.genealogy.rootsweb.ancestry.com/~rosdavies/

Parks, Davison, Comber Husband of Fanny Renalds; Father of Alice B, 9 Apr 1871 CR,
freepages.genealogy.rootsweb.ancestry.com/~rosdavies/

Paris, Mike. *Jimmie the Kid, the life of Jimmie Rodgers 1977* please check if a Comber connection

Parliamentary Gazetteer of Ireland 1845 Pigot's Directory 1824 from Len Ball & Desmond Rainey's 'A Taste..'

Parliamentary gazetteer of Ireland [The] 1844-45 Dublin: A. Fullerton & Co., 1846 2 vols. Includes a statistical and descriptive survey of the parish and town of Comber. with acknowledgment to **The Education and Library Service of the South Eastern Education and Library Board.**

Patten, James, **Carnasure**, Householder in Griffiths Valuation ~1863 several websites have details

Patten, Robert, **Mill Street** Com', Householder in Griffiths Valuation ~1863 several websites have details

Patten, Samuel [Rev], **Ballybeen**, D/654/A3/1B, Freeholder in www.proni.gov.uk

Patten, William, **Ballykeel**, T/761/19, Freeholder in www.proni.gov.uk

Patterson, ? of Comber, Down: North, Comber, **Square (The)**, Ulster Covenant 1912 in www.proni.gov.uk

Patterson, Adam, **Monlough**, Householder in Griffiths Valuation ~1863 several websites have details

Patterson, Adam, **Ballyalton**, DOW/5/3/2, Freeholder in www.proni.gov.uk

Patterson, Adam, **Ballyalton**, T/393, Freeholder in www.proni.gov.uk

Patterson, Alexander, **Carnasure**, Householder in Griffiths Valuation ~1863 several websites have details

Patterson, B, P O Comber, Down: North, Comber, **Square (The)**, Ulster Covenant 1912 in www.proni.gov.uk

Patterson David **Lisbane** Down: North Moneyreagh Moneyrea Orange Hall Ulster Covenant 1912 in www.proni.gov.uk

Patterson, Elizabeth, Miss. Comber Wife of John Warnock; Mother of Ellen B, 1871 CR,
freepages.genealogy.rootsweb.ancestry.com/~rosdavies/

Patterson, E.M. *The Belfast & County Down Railway* (Newton Abbot, 1982) from Len Ball & Desmond Rainey's 'A Taste..'

Patterson, Fred, Comber of **Moneyrea**, ; Took Part In A Radio Debate 24 Nov 1936 DR **Ballyaltikilligan**,
freepages.genealogy.rootsweb.ancestry.com/~rosdavies/, S,

Patterson, I, Comber, Down: North, Comber, **Square (The)**, Ulster Covenant 1912 in www.proni.gov.uk

Patterson, J, Comber of **Moneyreagh** Executor In The Will of Richard Frazer In 1839 IIW # 24865,
freepages.genealogy.rootsweb.ancestry.com/~rosdavies/, S,

Patterson, James, **Ballyalton**, D/654/A3/1B, Freeholder in www.proni.gov.uk

Patterson, James, **Ballyalton**, D/654/A3/1F, Freeholder in www.proni.gov.uk

Patterson, James, **Ballyalton**, DOW/5/3/1, Freeholder in www.proni.gov.uk

Patterson, James, **Ballyalton**, T/393, Freeholder in www.proni.gov.uk

Patterson, James, **Ballyalton**, T/393, Freeholder in www.proni.gov.uk

Patterson, John, **Ballyhenry** D/654/A3/1B, Freeholder in www.proni.gov.uk

Patterson, John, **Moneyrea** D/654/A3/1N, Freeholder in www.proni.gov.uk

Patterson, John, **Carnasure**, Householder in Griffiths Valuation ~1863 several websites have details

Patterson, Joseph, **Moneyreagh**, Householder in Griffiths Valuation ~1863 several websites have details

Patterson, Margaret, Miss. Comber Wife of James Smith; Mother of Rabinah Ann B, 1868 & Margaret B, 1870 CR,
freepages.genealogy.rootsweb.ancestry.com/~rosdavies/, S

Patterson, Margaret, Tullynagee **Ballygowan**, Down: North, Florida, **Kilmood**, Ulster Covenant 1912 in www.proni.gov.uk

Patterson, Richard, F **Tullyhubbert**, Householder in Griffiths Valuation ~1863 several websites have details

Patterson, Robert, **Crescent [The]** Com', Householder in Griffiths Valuation ~1863 several websites have details

Patterson, Robert, **Ballyalton**, D/654/A3/1B, Freeholder in www.proni.gov.uk

Patterson, Robert, **Ballyalton**, DOW/5/3/1, Freeholder in www.proni.gov.uk

Patterson, Robert, **Ballyalton**, DOW/5/3/2, Freeholder in www.proni.gov.uk

Patterson, Robert, **Ballyalton**, T/393, Freeholder in www.proni.gov.uk

Patterson, Robert, Ballyrush **Ballygowan**, Down: North, Comber, 1st Presbyterian Church, Ulster Covenant 1912 in www.proni.gov.uk

Patterson, Samuel, **Mount Alexander**, Householder in Griffiths Valuation ~1863 several websites have details

Patterson, William, **Carnasure**, Householder in Griffiths Valuation ~1863 several websites have details

Patterson, William, **Moneyrea** D/654/A3/1N, Freeholder in www.proni.gov.uk

Patterson, William, **Mount Alexander** Comber, Down: North, Comber, **Square (The)**, Ulster Covenant 1912 in www.proni.gov.uk

Patton, Agnes, **Castle Green**, Comber, Down: North, Comber, 1st Presbyterian Church, Ulster Covenant 1912 in www.proni.gov.uk

Patton, Agnes, Miss. Comber Wife of John Speers; Mother of William John B, 1868 CR,
freepages.genealogy.rootsweb.ancestry.com/~rosdavies/

Patton, Alexander, Comber, Down: North, Comber, **Square (The)**, Ulster Covenant 1912 in www.proni.gov.uk

Patton, David, Comber, Down: North, Comber, Orange Hall, Ulster Covenant 1912 in www.proni.gov.uk

Patton, Elizabeth, **Brownlow Street** Comber, Down: North, Comber, 1st Presbyterian Church, Ulster Covenant 1912 in www.proni.gov.uk

Patton, Georgina, Comber, Down: North, Comber, **Square (The)**, Ulster Covenant 1912 in www.proni.gov.uk

Patton, Grace, Miss. Comber Wife of James Mcmillen; Mother of Robert James B, 1868 CR, freepages.genealogy.rootsweb.ancestry.com/~rosdavies/

Patton, James, **Ballywilliam**, D/654/A3/1B, Freeholder in www.proni.gov.uk

Patton, James, **Ballywilliam**, D/654/A3/1E, Freeholder in www.proni.gov.uk

Patton, James, **Cattogs**,Householder in Griffiths Valuation ~1863 several websites have details

Patton, James, Comber, Down: North, Comber, **Square (The)**, Ulster Covenant 1912 in www.proni.gov.uk

Patton, James, Comber, Down: North, Comber, **Square (The)**, Ulster Covenant 1912 in www.proni.gov.uk

Patton, John, **Ballymaleddy** Comber, Down: North, Comber, 1st Presbyterian Church, Ulster Covenant 1912 in www.proni.gov.uk

Patton, John, **Ballymaleddy** Comber, Down: North, Comber, **Square (The)**, Ulster Covenant 1912 in www.proni.gov.uk

Patton, John, **Ballywilliam**, D/654/A3/1E, Freeholder in www.proni.gov.uk

Patton, John, **Tullyhubbert**,Householder in Griffiths Valuation ~1863 several websites have details

Patton Margaret **Ballyhenry Newtownards** Down: North Newtownards Town Hall Ritchie : Miss Ulster Covenant 1912 in www.proni.gov.uk

Patton, Mary, Miss. Comber Wife of John Bowman; Mother of William James B, 1868 CR, freepages.genealogy.rootsweb.ancestry.com/~rosdavies/

Patton, Michael, **Magherascouse**,Householder in Griffiths Valuation ~1863 several websites have details

Patton, Mrs., Railway Inn, **Mill Street**, , in Traders etc section, , , **Mill Street**, , Comber **1880** street directory see www.lennonwylie.co.uk

Patton, Sam M K, Comber, Down: North, Comber, **Square (The)**, Ulster Covenant 1912 in www.proni.gov.uk

Patton, Susanna, **Ballymaleddy** Comber, Down: North, Comber, 1st Presbyterian Church, Ulster Covenant 1912 in www.proni.gov.uk

Patton, Thomas, Comber, Down: North, Comber, **Square (The)**, Ulster Covenant 1912 in www.proni.gov.uk

Patton, Thomas, **Railway Inn, Mill Street** , Inhabitants Street Directory Extract in OS Comber 1900 Sheet 37, www.alangodfreymaps.co.uk

Patton, Thomas, **Railway Inn, Mill Street** , **Mill Street**, Comber **1907** street directory see www.lennonwylie.co.uk

Patton, Thomas - listed as one of the 64 subscribers to Comber Farming Society 1818/9 No. 25

Patton, William - listed as one of the 64 subscribers to Comber Farming Society 1818/9 No. 26

Patton, William, **Ballymalady**,Householder in Griffiths Valuation ~1863 several websites have details

Patton, William, **Cattogs**,Householder in Griffiths Valuation ~1863 several websites have details

Patton, William, **Market Street** Com',Householder in Griffiths Valuation ~1863 several websites have details

Patty, James, **Ballywilliam**, DOW/5/3/2, Freeholder in www.proni.gov.uk

Patty, John, **Ballywilliam**, D/654/A3/1B, Freeholder in www.proni.gov.uk

Pavon, Hugh, **Ballymaleddy** Comber, Down: North, Comber, 1st Presbyterian Church, Ulster Covenant 1912 in www.proni.gov.uk

Payne, John, **Ballykeel**,Householder in Griffiths Valuation ~1863 several websites have details

Peden, Mary, Miss, Comber Wife of John Dempster; Mother of David B, 1869 & James B, 1871 CR, freepages.genealogy.rootsweb.ancestry.com/~rosdavies/

Pekin, Samuel, Comber Was Cut & Stabbed By James Hamill Who Was Sentenced To 12 Months Prison At Downpatrick Assizes 2 Aug 1820 BN, freepages.genealogy.rootsweb.ancestry.com/~rosdavies/, S

Pelan, Samuel. *A sketch of the Pelan family.* Extract published in Lisburn Historical Society Journal Volume 5. December, 1984. The well detailed extract covers life in Comber, **1813-1824** And details his connections with *Messrs. Robert Kennedy and Co. Brewers at Comber, John Galway, McConnells and Galway* Clotheshop, *Ralphs & Pelan* Brewers, Mr Stitt, Mr Montgomery, Doctor McCulloch, *Comber hunt, etc.* Source http://www.lisburn.com/books/historical_society/volume5/volume5_2.html.

Perdoe, Mary, Miss. Comber Wife of Daniel Murphy; Mother of Catherine B, 1868 CR, freepages.genealogy.rootsweb.ancestry.com/~rosdavies/

Perrie, Lizzie, **High Street** Comber, Down: North, Comber, 1st Presbyterian Church, Ulster Covenant 1912 in www.proni.gov.uk

Perry or Pirrie, Agnes, Miss. Comber Wife of John Mcchesney; Mother of David Alexander B, 1869 & Jane B, 1871 CR, freepages.genealogy.rootsweb.ancestry.com/~rosdavies/

Perry David **Lisleen** Down: North Moneyreagh Moneyrea Orange Hall Ulster Covenant 1912 in www.proni.gov.uk

Perry Electa **Lisleen** Down: North Moneyreagh Moneyrea Orange Hall Ulster Covenant 1912 in www.proni.gov.uk

Pirrie Perry , Elizabeth , Miss. Comber Wife of Thomas Andrews; Mother of John B, 1871 CR, freepages.genealogy.rootsweb.ancestry.com/~rosdavies/

Perry John **Lisleen** Down: North Moneyreagh Moneyrea Orange Hall Ulster Covenant 1912 in www.proni.gov.uk

Perry, Sarah Jane, Miss. Comber Wife of John Gardner;Mother of Mary B, 1866 & Francis B, 1868 & Susanna B, 1870 CR, freepages.genealogy.rootsweb.ancestry.com/~rosdavies/

Perry William **Lisleen** Down: North Moneyreagh Moneyrea Orange Hall Ulster Covenant 1912 in www.proni.gov.uk

Perry, William, **Ballyloughan** Comber, Down: North, Comber, Orange Hall, Ulster Covenant 1912 in www.proni.gov.uk

Persons holding arms 26 Aug, 1843 see *Comber Militia: letter concerning ammunition*, 3 May 1841. **List of persons holding arms** 26 Aug, 1843 Details ? Ulster Museum with acknowledgment to **The Education and Library Service of the South Eastern Education and Library Board**.

Petticrew, Richard, **Granshaw**, DOW/5/3/1, Freeholder in www.proni.gov.uk

Petticrew, Agnes, **Ballywilliam** Comber, Down: North, Comber, **Square (The)**, and Houses, Ulster Covenant 1912 in www.proni.gov.uk

Petticrew, Alicia, **High Street** Comber, Down: North, Comber, 1st Presbyterian Church, Ulster Covenant 1912 in www.proni.gov.uk

Petticrew, Eliza Jane, **Ballywilliam** Comber, Down: North, Comber, **Square (The)**, and Houses, Ulster Covenant 1912 in www.proni.gov.uk

Petticrew, Ellen/Ellenor, Miss. Comber Wife of Robert Simpson; Mother of Robert B, 1866 & Alexander B, 1867 CR, freepages.genealogy.rootsweb.ancestry.com/~rosdavies/, S

Petticrew, Emily, **Ballywilliam** Comber, Down: North, Comber, **Square (The)**, and Houses, Ulster Covenant 1912 in www.proni.gov.uk

Petticrew, Hugh, **Granshaw**, D/654/A3/1B, Freeholder in www.proni.gov.uk

Petticrew, Hugh, Comber Husband of Mary Withers; Father of Ellen B, 2 Apr 1866 & Isaac B, 8 Sep 1868 & Margaret B, 24 Nov 1870 & Robert B, 13 Mar 1874 CR, freepages.genealogy.rootsweb.ancestry.com/~rosdavies/,

Petticrew, Louise, **Ballywilliam** Comber, Down: North, Comber, **Square (The)**, and Houses, Ulster Covenant 1912 in www.proni.gov.uk

Petticrew, Margaret Anna, Miss. Comber Wife of John Duncan; Mother of Jane B, 1866 & Anna Bella B, 1868 & Sarah Emeline B, 1869 & Arabella B, 1871 CR, freepages.genealogy.rootsweb.ancestry.com/~rosdavies/,

Petticrew, Robert, **Granshaw**, D/654/A3/1B, Freeholder in www.proni.gov.uk

Petticrew, William Gibson, **High Street** Comber, Down: North, Comber, **Square (The)**, Ulster Covenant 1912 in www.proni.gov.uk

Petticrew, William, **High Street** Comber, Down: North, Comber, 1st Presbyterian Church, Ulster Covenant 1912 in www.proni.gov.uk

Pettigrew, Hugh, **LarchHill**, Householder in Griffiths Valuation ~1863 several websites have details

Pettigrew, John, Comber **Proprietor** of a flax mill in **Gransha** In 1836 V7 P 35 OSM, freepages.genealogy.rootsweb.ancestry.com/~rosdavies/

Pettigrew, John, **Ballygowan**, Householder in Griffiths Valuation ~1863 several websites have details

Pettigrew, John, **Ballymalady**, Householder in Griffiths Valuation ~1863 several websites have details

Pettigrew, John, **Tullygarvan**, Householder in Griffiths Valuation ~1863 several websites have details

Pettigrew, Margaret, **Harriet Vale**, Householder in Griffiths Valuation ~1863 several websites have details

Pettigrew, Mary, **Ballymalady**, Householder in Griffiths Valuation ~1863 several websites have details

Pettigrew, Thomas, **Tullygarvan**, Householder in Griffiths Valuation ~1863 several websites have details

Phoenix Fire Office, Agent, T. J. McDonald, Castle Street, **Castle Street**, Comber **1907** street directory see www.lennonwylie.co.uk

Philosophy see **Murphy**, James Gracey. *The human mind; a system of mental philosophy for the general reader*. Belfast: William Mullan, 1873 345p. Murphy was born in Comber in 1808. He was made Presbyterian minister of Ballyshannon in 1836. In 1847 he became Professor of Hebrew in Belfast and wrote a number of Latin and Hebrew grammars. He died in Belfast in 1896. with acknowledgment to **The Education and Library Service of the South Eastern Education and Library Board**.

Photos and Photographs

see volume 2 of **Nevin**, Norman *The story of Comber* 2 vols. (typescript in ring binders) This concise and thorough history by the Comber historian includes in volume one information on archaeology, industry, fairs, and markets, the Andrews family and Roll o Gillespie. **Volume two is a most interesting collection of old postcards and photographs, many in colour** and taken by Mr N. Nevin himself. (These volumes are available for consultation at Comber library). with acknowledgment to **The Education and Library Service of the South Eastern Education and Library Board**.

Photo. *Comber distillery workers 1936* [Newtownards Chronicle](http://NewtownardsChronicle) 24 Aug 1978 p.21 from Jack McCoy 'Comber; a local history list' 1984; SEELB postcards and photographs

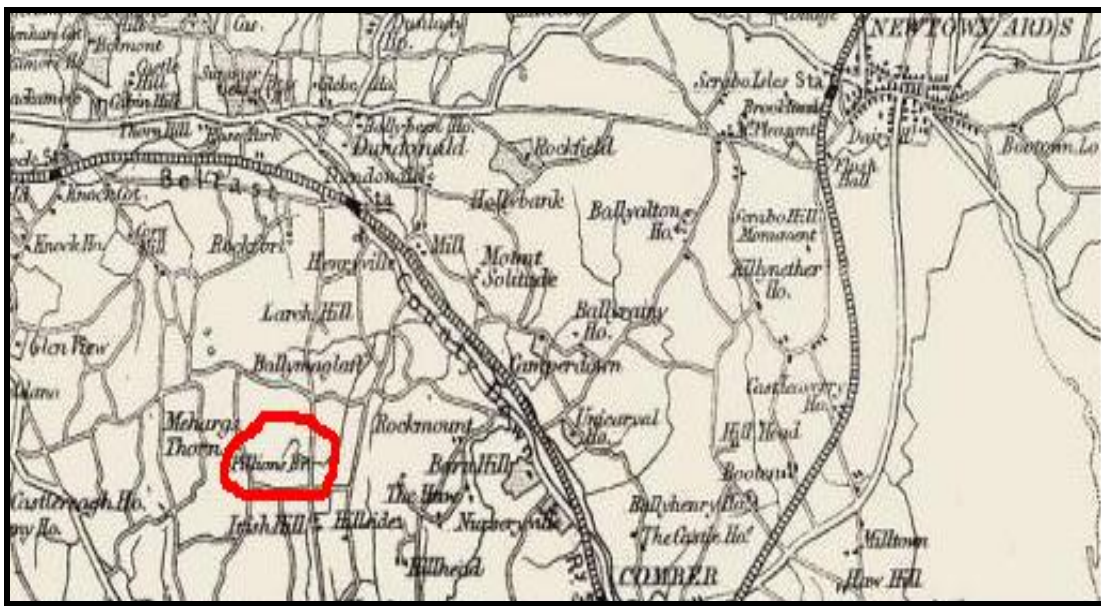
Photo. *Comber Home Guard 1939-45* [Newtownards Chronicle](http://NewtownardsChronicle) 2 Aug 1979 p.17 with acknowledgment to **The Education and Library Service of the South Eastern Education and Library Board**.

Photo. *Cottages in High Street, listed by Dept. of the Environment*. [Newtownards Chronicle](http://NewtownardsChronicle) 27 Jan 1983 p.17 with acknowledgment to **The Education and Library Service of the South Eastern Education and Library Board**.

Photo. *Smyth's School, 2nd Presbyterian Church* [Newtownards Chronicle](http://NewtownardsChronicle) 11 Dec 1980 p.23 with acknowledgment to **The Education and Library Service of the South Eastern Education and Library Board**.

Pillbox WWII Ballyrickard Wwii Pillbox - Dhp No.79 J48917068 [Dow 011:054](http://Dow011:054) see the Crown © database www.ehsni.gov.uk/nismrsearch

Pillions Bridge freepages.genealogy.rootsweb.ancestry.com/~rosdavies/ **Comber**, Over A Stream ; Near **Ballymaglaff** Townland, Old B/W Map R7



Comber's northern environs from Edward Weller *The Environs of Belfast* nd [1863?]

Pinkerton, James, **Clontonakelly**, Householder in Griffiths Valuation ~1863 several websites have details

Pinnance, William, **Tailor**, **Mill Street**, Inhabitants Street Directory Extract in OS Comber 1900 Sheet 37, www.alangodfrey.com

Pinnance, William, tailor, draper, outfitter, etc., Castle Street, agent for Mortimer's Dye and Cleaning Works, Plymouth **Castle Street**, Comber 1907 street directory see www.lennonwylie.co.uk

Pinnance, William, Comber, Down: North, Comber, **Square (The)**, Ulster Covenant 1912 in www.proni.gov.uk

Pipers Cross Roads freepages.genealogy.rootsweb.ancestry.com/~rosdavies/ **Comber** Map Reference 21: 40/68 in **Moneyreagh Townland**, on the Belfast Road [on the northern edge of Moneyreagh]

Pirrie, Agnes, Miss, Comber of **Aureen**; 1818, 1863; Wife of John **Miller**; Daughter of William; Buried Church of Ireland Graveyard MID P 43, freepages.genealogy.rootsweb.ancestry.com/~rosdavies/

Pirrie, W. J. (Harland & Wolff, Queen's Island) is listed in Clergy and Gentry section, for Comber in the **1880** street directory see www.lennonwylie.co.uk His residence in Comber is not named. In Belfast I think it was Ormiston house. Conlig is another Pirrie residence. There are 2 Conligs, and it could be a temporary address eg Could it have been perhaps Aureen. **Ask Sandra Gilpin**

Pirrie, see Perry above

Ploughing Matches {annual} see **Comber Farming Society**

Plunkett, William J, Comber Co Down, Scotland: Greenock, Greenock, Victoria Orange Hall, Ulster Covenant 1912 in www.proni.gov.uk

Poor Law Enquiry 1836 from Len Ball & Desmond Rainey's 'A Taste.'

Poor Law Union Names of The Parishes In That Union [Which Union?] Newtownards Ardkeen (1/2), Ballywalter, Bangor, **Comber (Most)**, Donaghadee, Dundonald, Greyabbey, Inishargy, Killinchy (1/2), **Subject not yet researched see** freepages.genealogy.rootsweb.ancestry.com/~rosdavies/

Pollack William **Ballyrussell** Down: North Comber The Square Ulster Covenant 1912 in www.proni.gov.uk

Poots, Robert Jas, **Millview** Comber, Down: North, Comber, Orange Hall, Ulster Covenant 1912 in www.proni.gov.uk

Portrait of James Niblock, Edwardian cricketer **County Down Spectator** 30 Sept 1904 p.5 from Jack McCoy 'Comber' SEELB

Porter, David, **Monlough**, Householder in Griffiths Valuation ~1863 several websites have details

Porter, Edward, **Lisleen**, Householder in Griffiths Valuation ~1863 several websites have details

Porter, Elizabeth, Miss. Comber of **Ballyrussell**; B, Abt, 1748; Daughter of John Porter & Mary Orr; Married Francis McClelland of Bann; D, **Ballyrussell**; Buried Dundonald Graveyard RAJ G6, freepages.genealogy.rootsweb.ancestry.com/~rosdavies/

Porter, James, **Ballyrussell**, D/654/A3/1B, Freeholder in www.proni.gov.uk

Porter, James, Comber of **Ballyrussell**; B, Abt, 1755; Son of John Porter & Mary Orr; D, **Ballyrussell** RAJ G6, freepages.genealogy.rootsweb.ancestry.com/~rosdavies/

Porter, Jane, Miss. Comber of **Ballyrussell**; B, Abt, 1744; Daughter of John Porter & Mary Orr; Married David Kennedy Abt, 1764; Mother of John B, 1765 & Susanah B, 1767 & Betty Molly B, 1776 & Robert B, 1780 & William B, 1784; D, **Ballymaglaff**, Comber RAJ G6, freepages.genealogy.rootsweb.ancestry.com/~rosdavies/

Porter, John, **Ballyrussell**, D/654/A3/1B, Freeholder in www.proni.gov.uk

Porter, John, **Ballyrussell**, Householder in Griffiths Valuation ~1863 several websites have details

Porter, John, Comber, Down: North, Comber, **Square (The)**, Ulster Covenant 1912 in www.proni.gov.uk

Porter, John, **Lisleen**, D/654/A3/1S, Freeholder in www.proni.gov.uk

Porter, John Senior Comber b, 1700 At **Ballyrussell**; Married Mary Orr Abt, 1735 In **Ballygowan**; Father of Robert B, 1735 & Jane B, 1744 & Mary B, 1746 & Elizabeth B, 1748 & John B, Comber; Buried Dundonald Graveyard RAJ G5 , freepages.genealogy.rootsweb.ancestry.com/~rosdavies/
Porter, John Junior Comber of **Ballyrussell**; B, Abt, 1751; Son of John Porter & Mary Orr; Died, **Ballyrussell** RAJ G6, freepages.genealogy.rootsweb.ancestry.com/~rosdavies/, S
Porter, Mary, Miss. Comber of **Ballyrussell**; B, 1746; Daughter of John Porter & Mary Orr; D, 30 Jan 1828 At Tullynagardy, Newtownards RAJ G6, freepages.genealogy.rootsweb.ancestry.com/~rosdavies/
Porter, Mary, Miss. Comber of **Ballyrussell**; B, 1746; Daughter of John Porter & Mary Orr; D, 30 Jan 1828 At Tullynagardy, Newtownards RAJ G6, freepages.genealogy.rootsweb.ancestry.com/~rosdavies/
Porter, Robert - listed as one of the 64 subscribers to Comber Farming Society 1818/9 No. 27
Porter, Robert, Ballyrussell, Householder in Griffiths Valuation ~1863 several websites have details
Porter, Robert [Rev], Comber & Loughinisland of **Ballyrussell**; B, Abt, 1735; Son of John Porter & Mary Orr; Presbyterian Minister At Clough C, 1773; D, Clough, Loughinisland RAJ G6; BPCR,
Porter, Samuel, Ballygowan, D/654/A3/1B, Freeholder in www.proni.gov.uk

Post Office, Killinchy Street , J, Shean, Postmaster, Letters From Dublin And All Parts of The South of Ireland, Also From England, Arrive Every Afternoon At 2, 15, Letters From Scotland Belfast; And All Other Parts of Ireland Arrive At 8 A. M. ; Scotch Letters Are Despatched At 6 P, M To Be In Time For The Scotch Boats, Letters From Downpatrick And Intermediate Places Arrive Every Morning At 9, And Are Despatched Every Afternoon At 2, 35, The Last Mail Despatched Daily At 7, 35 P, M, Inhabitants Street Directory Extract in OS Comber 1900 Sheet 37, www.alangodfreymaps.co.uk

Post Office Directory Belfast 1843 from Len Ball & Desmond Rainey's 'A Taste.'

Postcards and photographs see **Vol 2 of Nevin**, Norman *The story of Comber* 2 vols. (typescript in ring binders) This concise and thorough history by the Comber historian includes in volume one information on archaeology, industry, fairs, and markets, the Andrews family and Rollo Gillespie. **Volume two is a most interesting collection of old postcards and photographs, many in colour** and taken by Mr N. Nevin himself. (These volumes are available for consultation at Comber library). with acknowledgment to **The Education and Library Service of the South Eastern Education and Library Board**.

Potter, Elizabeth, Miss. Comber Wife of Joseph Garrett; Mother of Hugh B, 1869 CR, freepages.genealogy.rootsweb.ancestry.com/~rosdavies/

Potts, Samuel, Ballyalton, Householder in Griffiths Valuation ~1863 several websites have details
Potts, Samuel, Ballyalton , Comber Parish see Griffiths Valuation ~1863 several websites have details

Power, Rev. P. c. 1925 *The Cistercian abbeys of Down and Connor* [Down and Connor Historical Society Journal](http://DownandConnorHistoricalSocietyJournal) vol.1. 1928, pp 9-25 Includes a passage on 'Comber Abbey'. from Jack McCoy 'Comber' SEELB

Pray, James, Mill Street Com', Householder in Griffiths Valuation ~1863 several websites have details
[Http://Members](http://Members),

Prenalt, Mr. Belfast 2 Union Street; Clerk For Lord Dungannon Re **Moneyreagh** Townland In Comber In 1836 V7 P37 OSM, freepages.genealogy.rootsweb.ancestry.com/~rosdavies/, S

Pre-Norman? Monastery: **Town Parks** (Comber) Pre-Norman? Monastery: Cill Combair J45146900 [Dow 010:025](http://Dow010:025) see the Crown © database www.ehsni.gov.uk/nismrsearch

Prentice, James, Comber, Down: North, Comber, Square (The), Ulster Covenant 1912 in www.proni.gov.uk
Prentice, Samuel J, Hillside Comber Co Down, Belfast: South, Saint Anne's, Old Town Hall, Ulster Covenant 1912 in www.proni.gov.uk
Prentice, William, Comber, Down: North, Comber, Square (The), Ulster Covenant 1912 in www.proni.gov.uk

Presbyterian Church see **Archaeological survey of County Down** [An] Belfast: H.M.S.O., 1966 470p., illus., Information on the Abbey, St. Mary's Church, the Presbyterian Church and the Town Parks mound, with cross-section. Photographs of old houses on north side of the Square. with acknowledgment to **The Education and Library Service of the South Eastern Education and Library Board**.

Presbyterian Church see **Holmes, E** *The Presbyterian Church in Ireland* (Dublin, 2000) from Len Ball & Desmond Rainey's 'A Taste..'

Presbyterian Church in Ireland -- Second Presbyterian Church (Comber, Northern Ireland) Harper, W. Osborne.

Presbyterian Church and Manse, High Street - Vacant, , , , , High Street - Vacant, , Comber 1880 street directory see www.lennonwylie.co.uk

Presbyterian Church and Manse, Killinchy Street - Rev. David A. Taylor, , , , , Killinchy Street - Rev. David A. Taylor, , Comber 1880 street directory see www.lennonwylie.co.uk

Present to the Kings Princess Elizabeth holds infant daughter of Lt. Comdr & Hon Mrs J O King, christening in Comber Parish Church
An image pict0478.jpg Present to the Kings in PRONI

Presho Agnes Magherascouse Down: North Ballygowan Orange Hall & Church Ulster Covenant 1912 in www.proni.gov.uk
Presho John Magherascouse Down: North Ballygowan Orange Hall Ulster Covenant 1912 in www.proni.gov.uk
Presho Thomas Magherascouse Down: North Ballygowan Orange Hall Ulster Covenant 1912 in www.proni.gov.uk
Presho Thomas Magherascouse Down: North Ballygowan Orange Hall Ulster Covenant 1912 in www.proni.gov.uk
Presho William John Magherascouse Down: North Ballygowan Orange Hall Ulster Covenant 1912 in www.proni.gov.uk
Presho, William John , Comber Received a prize at **Magherascouse** School's Presentation Day Oct 1898 Msch P20, freepages.genealogy.rootsweb.ancestry.com/~rosdavies/, S

Presse ?, Robert - listed as one of the 64 subscribers to Comber Farming Society 1818/9 No. 33
Presse, William, **Tullygarvan**, Householder in Griffiths Valuation ~1863 several websites have details

Price, David, **Clontonakelly**, Householder in Griffiths Valuation ~1863 several websites have details
Price, Eliza, **Castleaverry**, Householder in Griffiths Valuation ~1863 several websites have details
Price, James, **Ballyloughan**, D/654/A3/1B, Freeholder in www.proni.gov.uk
Price, John, **Clontonakelly**, Householder in Griffiths Valuation ~1863 several websites have details
Price, Mary Elizabeth, **Lisbarnett** Comber, Down: North, Comber, **Square (The)**, Ulster Covenant 1912 in www.proni.gov.uk relevance
Price, Robert, **Ballytikilligan**, Householder in Griffiths Valuation ~1863 several websites have details
Price, Robert, **Mill Street** Com', Householder in Griffiths Valuation ~1863 several websites have details
Price, Samuel, **Castle Lane** Com', Householder in Griffiths Valuation ~1863 several websites have details

Prime Minister s of Northern Ireland see *Comber man who became Prime Minister. Death of Mr. John M. Andrews. County Down Spectator* 11 Aug 1956 p.2 with acknowledgment to **The Education and Library Service of the South Eastern Education and Library Board**.

Pringle, Eliza Matilda, Miss. Comber Wife of Isaac Vance; Mother of Margaret Elizabeth B, 1871 CR, freepages.genealogy.rootsweb.ancestry.com/~rosdavies/

Printed observations on improvements in Newtownards and Comber by the Marquis of Londonderry, 1841. Public Record Office of N.I. (D714/8-9) with acknowledgment to **The Education and Library Service of the South Eastern Education and Library Board**.

Pritchard Sarah **Magherascouse** Down: North Ballygowan Orange Hall & Church Ulster Covenant 1912 in www.proni.gov.uk

Proctor, B, **Killinchy Street** Comber, Down: North, Comber, 1st Presbyterian Church, Ulster Covenant 1912 in www.proni.gov.uk
Proctor, Hugh, **Killinchy Street** Comber, Down: North, Comber, **Square (The)**, Ulster Covenant 1912 in www.proni.gov.uk
Proctor, James, Comber, Down: North, Comber, **Square (The)**, Ulster Covenant 1912 in www.proni.gov.uk
Proctor, John, Comber, Down: North, Comber, **Square (The)**, Ulster Covenant 1912 in www.proni.gov.uk
Proctor, Mary S, **Killinchy Street** Comber, Down: North, Comber, 1st Presbyterian Church, Ulster Covenant 1912 in www.proni.gov.uk
Proctor, Mary, **Killinchy Street** Comber, Down: North, Comber, 1st Presbyterian Church, Ulster Covenant 1912 in www.proni.gov.uk

Progressive Comber Church which expanded with the times (2nd Comber Presbyterian) Down Recorder 16 Sept 1982 p.II from Jack McCoy 'Comber' SEELB

Pump 1 Dalton Drive Comber ID 13599 HB24/15/112 Pump see the Crown © database www.ehsni.gov.uk/buildlist. Establish what sort of a pump
Pump outside 272 Comber Road Dundonald Belfast ID 13600 HB25/03/004 Pump see the Crown © database www.ehsni.gov.uk/buildlist. Establish what sort of a pump. Is this ballybeen parish?

Purdy, Hugh, **Ballyhanwood**, Householder in Griffiths Valuation ~1863 several websites have details
Purdy, Hugh, **Crossnacreevy**, Householder in Griffiths Valuation ~1863 several websites have details
Purdy, Thomas, Comber & Holywood & Knockbreda Husband of Elizabeth Finlay; Father of Male Child B, 19 Apr 1868 & At Holywood, Female Child B, 17 Jun 1869 & At Castlereagh, Elizabeth B, 2 Feb 1871 CR, freepages.genealogy.rootsweb.ancestry.com/~rosdavies/

Pyper Hugh **Moneyrea** Down: North Moneyreagh Moneyrea Orange Hall Ulster Covenant 1912 in www.proni.gov.uk
Pyper, James, **Moneyrea, gh**, Householder in Griffiths Valuation ~1863 several websites have details
Pyper, John, **Ballykeel**, Householder in Griffiths Valuation ~1863 several websites have details
Pyper, John, **Moneyrea, gh**, Householder in Griffiths Valuation ~1863 several websites have details
Pyper Maggie J **Moneyrea** Down: North Moneyreagh Moneyrea Orange Hall Ulster Covenant 1912 in www.proni.gov.uk
Pyper, Samuel, Ravara **Ballygowan**, Down: North, **Ballygowan**, Orange Hall, Ulster Covenant 1912 in www.proni.gov.uk
Pyper Samuel **Moneyrea** Down: North Moneyreagh Moneyrea Orange Hall Ulster Covenant 1912 in www.proni.gov.uk
Pyper Thomas **Moneyrea** Down: North Moneyreagh Moneyrea Orange Hall Ulster Covenant 1912 in www.proni.gov.uk
Pyper, Thomas, **Ballykeel**, Householder in Griffiths Valuation ~1863 several websites have details
Pyper, Thomas, **Moneyrea, gh**, Householder in Griffiths Valuation ~1863 several websites have details

Queen's Island, **Pirrie**, W. J. (Harland & Wolff, Queen's Island), , , in Clergy and Gentry section, , , Queen's Island), Comber 1880 street directory see www.lennonwylie.co.uk recheck entry for residence name.

Querey, **John** Comber Left a Will in 1830; Executor was William Fee of **Ballyhenry** IIW # 55344, freepages.genealogy.rootsweb.ancestry.com/~rosdavies/.

Quin, F, Mr, Comber **Teacher** In Comber School In 1836, Held In A Barn In The Mews In **Mill Street**, V7 P 34 OSM, freepages.genealogy.rootsweb.ancestry.com/~rosdavies/

Quin, William, **Cattogs**, Householder in Griffiths Valuation ~1863 several websites have details

Quinn, Adam G, **Ballystockart** Comber, Down: North, Comber, 1st Presbyterian Church, Ulster Covenant 1912 in www.proni.gov.uk
Quinn, Annie, **Cherry Valley** Comber, Down: North, Comber, **Square (The)**, Ulster Covenant 1912 in www.proni.gov.uk
Quinn, David, Comber, Down: North, Comber, **Square (The)**, Ulster Covenant 1912 in www.proni.gov.uk
Quinn, Felix, **High Street** Com', Householder in Griffiths Valuation ~1863 several websites have details
Quinn, Gamble, **Cattogs**, D/654/A3/1N, Freeholder in www.proni.gov.uk

Quinn, Gamble, **Cattogs**, D/654/A3/1S, Freeholder in www.proni.gov.uk
Quinn, Hugh, Comber, Down: North, Comber, **Square (The)**, Ulster Covenant 1912 in www.proni.gov.uk
Quinn, Isaac, **Cattogs** Comber, Down: North, Comber, **Square (The)**, Ulster Covenant 1912 in www.proni.gov.uk
Quinn, Isabel, Miss. Comber Mother of William John B, 27 Aug 1869 CR freepages.genealogy.rootsweb.ancestry.com/~rosdavies/
Quinn, Isabel, Miss. Comber Wife of Samuel Brown; Mother of Eliza B, 1871 CR, freepages.genealogy.rootsweb.ancestry.com/~rosdavies/
Quinn, James, **Cattogs**, D/654/A3/1S, Freeholder in www.proni.gov.uk
Quinn, James, **Cherryvalley**, Householder in Griffiths Valuation ~1863 several websites have details
Quinn, James, Comber Husband of Isabella Bohal; Father of Patrick B, 1 Sep 1874 CR, freepages.genealogy.rootsweb.ancestry.com/~rosdavies/
Quinn, Jane, **Cattogs** Comber, Down: North, Comber, **Square (The)**, Ulster Covenant 1912 in www.proni.gov.uk
Quinn, John, **Cattogs**, Householder in Griffiths Valuation ~1863 several websites have details
Quinn, John, **Cherryvalley**, D/654/A3/1P, Freeholder in www.proni.gov.uk
Quinn, John, **Mill Street** Comber, Down: North, Comber, **Square (The)**, Ulster Covenant 1912 in www.proni.gov.uk
Quinn, John, **Stonemason**, Inhabitants Street Directory Extract in OS Comber 1900 Sheet 37, www.alangodfrey.com
Quinn, John, stone mason, Mill Street, **Mill Street**, Comber **1907** street directory see www.lennonwylie.co.uk
Quinn John **Ballystockart** Down: North Comber The Square Ulster Covenant 1912 in www.proni.gov.uk
Quinn, Lily, Comber, Down: North, Comber, 1st Presbyterian Church, Ulster Covenant 1912 in www.proni.gov.uk
Quinn, Mary, **Cattogs**, Householder in Griffiths Valuation ~1863 several websites have details
Quinn Mary **Ballystockart** Down: North Comber The Square Ulster Covenant 1912 in www.proni.gov.uk
Quinn, Mary, **Killinchy Street** Comber, Down: North, Comber, **Square (The)**, Ulster Covenant 1912 in www.proni.gov.uk
Quinn, Robert F, **Glassmoss**, Comber, Down: North, Comber, **Square (The)**, 1912 <http://www.proni.gov.uk> /covenanters
Quinn, Rose, **Larch Hill**, Householder in Griffiths Valuation ~1863 several websites have details
Quinn, Sarah, **Mill Street** Comber, Down: North, Comber, **Square (The)**, Ulster Covenant 1912 in www.proni.gov.uk
Quinn, Susie, **Mill Street** Comber, Down: North, Comber, **Square (The)**, Ulster Covenant 1912 in www.proni.gov.uk
Quinn, Thomas, **Ballyalton**, T/393, Freeholder in www.proni.gov.uk
Quinn, William, Comber, Down: North, Comber, **Square (The)**, Ulster Covenant 1912 in www.proni.gov.uk

Rabbs Rib freepages.genealogy.rootsweb.ancestry.com/~rosdavies/ **Comber** Map Reference 21:49/69 Rocks in Strangford Lough, 4km E of Comber Jim adds its close to the NE of Rough Island.

Raghey (The) freepages.genealogy.rootsweb.ancestry.com/~rosdavies/ **Comber**, near Tullygarven & **Edenslate** Townlands V 7 P 34 OSM Jim thinks W or NW of Ballygowan. There is a Raghey Road beside Tullygarvan Road but not on Google etc. where ballygowan

Railway see **Arnold**, R.M. *The County Down* Whitehead: Irish Steam Scene, 1981 141p., illus. Includes useful information on the Comber line and station of the B.C.D.R. with acknowledgment to **The Education and Library Service of the South Eastern Education and Library Board.**

Railway see **Arnold**, R. M. {Mac} *The County Down : The Belfast And County Down Railway At Work ... Part 1 : Main Line Plus Branches Beyond* Comber 1981 Q7671074 Shelved At N22206a 1 Copy: , Location LHL

Railway see **Robb**, W *Journal of Irish Railway Society, Vol. 19, No. 130 (June 1996): 'Comber as a Railway Centre' from Len Ball & Desmond Rainey's 'A Taste..*

Railway Bridge, off Saintfield Road, Ballygowan, BT23 6HB ID 11751 HB24/16/009 Bridge see the Crown © database www.ehsni.gov.uk/buildlist.

Railway Bridge, Old Ballygowan Road, Carnasure, Comber Co Down ID 12655 HB24/15/043 Demolished see the Crown © database www.ehsni.gov.uk/buildlist.

Railway freight store -former Former Railway freight store, off Saintfield Road, Ballygowan, BT23 6HB ID 11787 HB24/16/060 Store see the Crown © database www.ehsni.gov.uk/buildlist.

Railway Street, Comber see **Comber Railway Street**

Railway watch house [formerly a] 44 Newtownards Road Ballyhenry Minor Comber BT23 5LB ID 10607 HB24/14/008 Fire Station see the Crown © database www.ehsni.gov.uk/buildlist.

Rainey Alexander, **Ballyaltkilligan**, Householder in Griffiths Valuation ~1863 several websites have details

Rainey Desmond author, see **Len & Desmond Rainey . A Taste of Old Comber : The Town & Its History** Published Belfast{Dundonald?} : White Row Press, 2002 .Collation 125 P.,Ill.(Some Col.),Maps, Ports.,20x24 Cm. Control Number 1870132068.Subject Comber (Northern Ireland) History .Notes Includes Bibliographical References And Index DA990.D7 QUB

Rainy, Alexander, **Ballygowan**, Householder in Griffiths Valuation ~1863 several websites have details

Rainey Hugh **Crossnacreevy** D/654/A3/1N Freeholders in www.proni.gov.uk

Rainey Hugh **Crossnacreevy** D/654/A3/1S Freeholders in www.proni.gov.uk

Rainey, James, **Crossnacreevy**, Householder in Griffiths Valuation ~1863 several websites have details

Rainey, John, **Cattogs**, D/654/A3/1N, Freeholder in www.proni.gov.uk

Rainey, Mrs, **Ballygowan**, Down: North, **Ballygowan**, Orange Hall & Church, Ulster Covenant 1912 in www.proni.gov.uk

Rainey, Robert, **Crossnacreevy**, Householder in Griffiths Valuation ~1863 several websites have details

Rainey Robert **Crossnacreevy** D/654/A3/1N Freeholders in www.proni.gov.uk

Rainey, William, **Ballygowan**, D/654/A3/1B, Freeholder in www.proni.gov.uk

Rainey, William, **Ballyrushboy**, D/654/A3/1B, Freeholder in www.proni.gov.uk

Rainey William **Crossnacreevy** DOW/5/3/1 Freeholders in www.proni.gov.uk

Rainy, Alexander, **Ballygowan**, Householder in Griffiths Valuation ~1863 several websites have details

Ralf or Ralph, ?, Comber Deceased in 1836; **Former Part Owner of Ballygowan** Townland In Comber & Ringneil Townland In Tullynakill In 1836 V7 P 34, 122 OSM, freepages.genealogy.rootsweb.ancestry.com/~rosdavies/

Ralph, Allen - listed as one of the 64 subscribers to Comber Farming Society 1818/9 No. 36
Ralph, Allen, Esq. Comber D, 11 Mar 1828 Aged 78 NCT, freepages.genealogy.rootsweb.ancestry.com/~rosdavies/
Ralph, Allan, Comber, DOW/5/3/2, Freeholder in www.proni.gov.uk
Ralph, Allen, Comber, D/654/A3/1B, Freeholder in www.proni.gov.uk
Ralph, Allen, Comber, D/654/A3/1Q, Freeholder in www.proni.gov.uk
Ralph, James, Comber, D/654/A3/1B, Freeholder in www.proni.gov.uk
Ralph, Margaret, Miss. Comber Wife of Andrew Smyth; Mother of Margaret B, 1868 & James B, 1870 CR, freepages.genealogy.rootsweb.ancestry.com/~rosdavies/, S
Ralph, Margaret, **Mount Alexander**, Householder in Griffiths Valuation ~1863 several websites have details
Ralph, William, Comber, D/654/A3/1B, Freeholder in www.proni.gov.uk
Ralph, William, Comber, DOW/5/3/2, Freeholder in www.proni.gov.uk

Ralphs & Pelan Brewers see **Pelan, Samuel**. *A sketch of the Pelan family*. Extract published in *Lisburn Historical Society Journal* Volume 5. December, 1984. The well detailed extract covers life in the Comber, 1813-1824 And details his connections with *Messrs. Robert Kennedy and Co. Brewers at Comber, John Galway, McConnells and Galway* Clothes-shop, *Ralphs & Pelan* Brewers, Mr Stitt, Mr Montgomery, Doctor McCulloch, *Comber hunt, etc.* Source http://www.lisburn.com/books/historical_society/volume5/volume5_2.html.

Ralston, Robert, **Granshaw**, D/654/A3/1R, Freeholder in www.proni.gov.uk

Rankin, Henry, **Granshaw**, D/654/A3/1B, Freeholder in www.proni.gov.uk
Rankin, James, **Ballyloughan**, ARM/5/2/17, Freeholder in www.proni.gov.uk
Rankin, James, **Ballyloughan**, D/1928/F/103, Freeholder in www.proni.gov.uk
Rankin, John, **Gransha**, D/654/A3/1G, Freeholder in www.proni.gov.uk
Rankin, John, **Granshaw**, DOW/5/3/2, Freeholder in www.proni.gov.uk
Rankin, Mary, Miss. Knockbreda & Comber Wife of Hugh Drummond; Mother of Thomas B, 1865 & Jane B, 1869 CR, freepages.genealogy.rootsweb.ancestry.com/~rosdavies/, S
Rankin, William, **Granshaw**, D/654/A3/1B, Freeholder in www.proni.gov.uk
Rankin, William, **Granshaw**, DOW/5/3/2, Freeholder in www.proni.gov.uk

Rankins, James, **Ballyloughan**, ARM/5/2/5, Freeholder in www.proni.gov.uk
Rankins, James, **Ballyloughan**, D/1928/F/8A, Freeholder in www.proni.gov.uk

Rath **Ballystockart** Rath J43277008 [Dow 010:019](http://www.ehsni.gov.uk/nismrsearch) see the Crown © database www.ehsni.gov.uk/nismrsearch
Rath **Crossnacreevy** Rath Scheduled J39697016 [Dow 010:007](http://www.ehsni.gov.uk/nismrsearch) see the Crown © database www.ehsni.gov.uk/nismrsearch
Rath **Ballyalloy** Rath J42346812 [Dow 010:013](http://www.ehsni.gov.uk/nismrsearch) see the Crown © database www.ehsni.gov.uk/nismrsearch
Rath **Ballyalloy** Rath Scheduled J42736815 [Dow 010:014](http://www.ehsni.gov.uk/nismrsearch) see the Crown © database www.ehsni.gov.uk/nismrsearch
Rath **Ballymaglaff** Rath J41167075 [Dow 010:009](http://www.ehsni.gov.uk/nismrsearch) see the Crown © database www.ehsni.gov.uk/nismrsearch
Rath **Ballymalady** Rath J43756841 [Dow 010:021](http://www.ehsni.gov.uk/nismrsearch) see the Crown © database www.ehsni.gov.uk/nismrsearch
Rath **Ballystockart** Rath J42756987 [Dow 010:016](http://www.ehsni.gov.uk/nismrsearch) see the Crown © database www.ehsni.gov.uk/nismrsearch
Rath **Gransha** Rath J42156920 [Dow 010:015](http://www.ehsni.gov.uk/nismrsearch) see the Crown © database www.ehsni.gov.uk/nismrsearch
Rath **Magherascouse** Rath J43956453 [Dow 016:007](http://www.ehsni.gov.uk/nismrsearch) see the Crown © database www.ehsni.gov.uk/nismrsearch
Rath **Monlough** Rath Scheduled J39096514 [Dow 010:055](http://www.ehsni.gov.uk/nismrsearch) see the Crown © database www.ehsni.gov.uk/nismrsearch
Rath **Tullyhubbert** Rath J41596564 [Dow 010:051](http://www.ehsni.gov.uk/built/mbr/monuments_database/mons.asp) from www.ehsni.gov.uk/built/mbr/monuments_database/mons.asp
Rath Trivallate **Ballyrush** Trivallate Rath Scheduled J43316580 [Dow 010:049](http://www.ehsni.gov.uk/nismrsearch) see the Crown © database www.ehsni.gov.uk/nismrsearch
Rath? Enclosure (Rath?) **Tullyhubbert** Enclosure (Rath?) J41296624 [Dow 010:052](http://www.ehsni.gov.uk/nismrsearch) see the Crown © database www.ehsni.gov.uk/nismrsearch
Rath? Enclosure Rath? **Ballygowan** Enclosure - Rath? J42846435 [Dow 016:006](http://www.ehsni.gov.uk/nismrsearch) see the Crown © database www.ehsni.gov.uk/nismrsearch

Ravara townland south of Ballygowan in Killinchy

Raven, Thomas [Sir]. *Sir Thomas Raven's maps of 17th century Belfast*. The Comber extract from the series of maps drawn by Thomas Raven in 1625 which cover the estates of Sir James Hamilton, but they each cover small areas. The originals are held by the North Down Heritage Centre, Bangor., see Len Ball & Desmond Rainey's 'A Taste..'

Ravenbank, 6-8 The Square, Ballygowan, BT23 6HA ID 11745 HB24/16/002 House see the Crown © database www.ehsni.gov.uk/buildiist.

Rawley, William, **Castleaverry**. Householder in Griffiths Valuation ~1863 several websites have details

Ray, Sarah [Miss] or Mrs. Comber Daughter of Hugh Ray; Married James Fitchey 11 Dec 1849; Mother of Female Child In 1865 BVR; CR, freepages.genealogy.rootsweb.ancestry.com/~rosdavies/
Rea, Agnes, **Maxwell Court** Comber, Down: North, Comber, 1st Presbyterian Church, Ulster Covenant 1912 in www.proni.gov.uk
Rea, Alexander, Comber Will Probated 1729 IIW V4 P128, freepages.genealogy.rootsweb.ancestry.com/~rosdavies/, S
Rea, Charles, **Castle Street** Com', Householder in Griffiths Valuation ~1863 several websites have details
Rea, Hugh, **Ballykeel**, Householder in Griffiths Valuation ~1863 several websites have details
Rea, Jeannie, **Maxwell Court** Comber, Down: North, Comber, 1st Presbyterian Church, Ulster Covenant 1912 in www.proni.gov.uk
Rea, John, **Bridge Street** Com', Householder in Griffiths Valuation ~1863 several websites have details
Rea, John, Comber, Down: North, Comber, **Square (The)**, Ulster Covenant 1912 in www.proni.gov.uk
Rea, John, Comber Father of Samwell Bpt, 29 Oct 1721 At Ballynahinch Presbyterian Church BPCR, freepages.genealogy.rootsweb.ancestry.com/~rosdavies/
Rea, Martha, **Railway Street** Comber, Down: North, Comber, Orange Hall, Ulster Covenant 1912 in www.proni.gov.uk
Rea, Mary Ann, Miss. Comber Wife of Robert English; Mother of William Robert B, 1867 & Margaret B, 1869 CR, freepages.genealogy.rootsweb.ancestry.com/~rosdavies/, S

Rea, Mary, Maxwell Court Comber, Down: North, Comber, 1st Presbyterian Church, Ulster Covenant 1912 in www.proni.gov.uk
Rea, Sarah, Ballytikilligan Comber, Down: North, Comber, 1st Presbyterian Church, Ulster Covenant 1912 in www.proni.gov.uk
Rea, William John, Clallinrgford Comber County Down, Belfast: South, Saint Anne's, City Hall, Ulster Covenant 1912 in www.proni.gov.uk [Clatteringford](#)

Reading Societies In Ulster see **Comber Society For Acquiring Knowledge** 1806 , 1828? Rules, 1828 Ptd Comber? (Copy In Linen Hall Library). Ronald R Adams, Reading Societies In Ulster.

Reary, Elizabeth, Crescent Row Comber, Down: North, Comber, 1st Presbyterian Church, Ulster Covenant 1912 in www.proni.gov.uk

Reavey, William, Comber Husband of Elizabeth Houston; Father of Elizabeth B, 23 Feb 1868 CR, freepages.genealogy.rootsweb.ancestry.com/~rosdavies/

Reavy, William, Ballystockart,Householder in Griffiths Valuation ~1863 several websites have details

RC Church of The Visitation Killinchy Street Comber BT23 5AP ID 2877 HB24/15/025 Church see the Crown © database www.ehsni.gov.uk/buildlist.

Reclamation Bank Reclamation Cullintra D-Shaped Reclamation Bank J48736860 [Mrd 148:013](#) see the Crown © database www.ehsni.gov.uk/nismrsearch

Reclamation Bank Ringcreevy Earth And Stone Reclamation Bank J48986945 [Mrd 148:028](#) see the Crown © database www.ehsni.gov.uk/nismrsearch

Reclamation Bank Ringcreevy Reclamation Bank J490695 [Mrd 148:030](#) see the Crown © database www.ehsni.gov.uk/nismrsearch

Rectilinear Stone Rectilinear **Rough Island** (Ringcreevy) Rectilinear Stone Feature J49686873 [Mrd 148:020](#) see the Crown © database www.ehsni.gov.uk/nismrsearch

Rectory [The], Comber, Manning-Charles Campbell-Down: North-, Comber-Orange Hall Ulster Covenant 1912 in www.proni.gov.uk
Rectory [The], Comber, Manning-Dillianna Mary Violet-Down: North-, Comber-Orange Hall Ulster Covenant 1912 in www.proni.gov.uk

Redman, William, Gransha , D/654/A3/1G, Freeholder in www.proni.gov.uk

Reed, Hugh, Ballygowan, D/654/A3/1B, Freeholder in www.proni.gov.uk

Reed, James, Ballygowan, D/654/A3/1B, Freeholder in www.proni.gov.uk

Reed, James, Ballygowan, DOW/5/3/1, Freeholder in www.proni.gov.uk

Reed, John, Granshagh, D/654/A3/1P, Freeholder in www.proni.gov.uk

Reed, Robert R, Ballygowan, DOW/5/3/2, Freeholder in www.proni.gov.uk

Reed, Robert, Ballygowan, D/654/A3/1B, Freeholder in www.proni.gov.uk

Reese Ann Magherascouse Down: North Ballygowan Orange Hall & Church Ulster Covenant 1912 in www.proni.gov.uk

Reeves, W *Ecclesiastical Antiquities* (Dublin, 1867) from Len Ball & Desmond Rainey's 'A Taste..'

Reid, Agnes, Ballygowan, Down: North, **Ballygowan**, Orange Hall & Church, Ulster Covenant 1912 in www.proni.gov.uk

Reid, Agnes, Miss. Comber Wife of John Best; Mother of Martha B, 1867 & William B, 1869 CR, freepages.genealogy.rootsweb.ancestry.com/~rosdavies/, S

Reid, Alexander Orr , [Comber] In 1886 Built Olivet House as a memorial to his son who was killed in a shooting accident PE , freepages.genealogy.rootsweb.ancestry.com/~rosdavies/, RD adds Olivet House in Ballygowan

Reid, Alexander, Granshaw, D/654/A3/1B, Freeholder in www.proni.gov.uk

Reid, Best, Mill Street Com',Householder in Griffiths Valuation ~1863 several websites have details

Reid, Elizabeth, Comber, Down: North, Comber, 1st Presbyterian Church, Ulster Covenant 1912 in www.proni.gov.uk

Reid, Hugh Jr Tullyhubbert,Householder in Griffiths Valuation ~1863 several websites have details

Reid, Hugh, grocer and leather cutter, Bridge Street, , in Traders etc section, , **Bridge Street**, , Comber **1880** street directory see www.lennonwylie.co.uk

Reid, James, Ballygowan,Householder in Griffiths Valuation ~1863 several websites have details

Reid, James, Ballyhenry Major,Householder in Griffiths Valuation ~1863 several websites have details

Reid, James, Mount Alexander,Householder in Griffiths Valuation ~1863 several websites have details

Reid, James, Tullyhubbert,Householder in Griffiths Valuation ~1863 several websites have details

Reid, Jane, Ballygowan, Down: North, **Ballygowan**, Orange Hall & Church, Ulster Covenant 1912 in www.proni.gov.uk

Reid, John, Ballygowan, D/654/A3/1T, Freeholder in www.proni.gov.uk

Reid, John, Granshagh, T/2771/8G, Freeholder in www.proni.gov.uk

Reid, Maggie, Cooheen Comber, Down: North, Comber, **Square (The)**, and Houses, Ulster Covenant 1912 in www.proni.gov.uk

Reid, Mary, Ballygowan,Householder in Griffiths Valuation ~1863 several websites have details

Reid, Mary, Magherascouse,Householder in Griffiths Valuation ~1863 several websites have details

Reid, Mary, Miss. Comber Wife of William Mccauley; Mother of William B, 1871 CR,

freepages.genealogy.rootsweb.ancestry.com/~rosdavies/

Reid, Mary, Miss. Comber b, 1704 In Killinchy; Married John Orr Abt, 1725; Mother of Mary; D, 15 Apr 1790 At **Killynether** , Comber RAJ G5, freepages.genealogy.rootsweb.ancestry.com/~rosdavies/,

Reid, Mr, Comber **Teacher** At Comber School, South of **Square (The)**, In 1836 V7 P 34 OSM, freepages.genealogy.rootsweb.ancestry.com/~rosdavies/, S

Reid, Mrs **Grocer And Leather Cutter**, **Mill Et** , Inhabitants Street Directory Extract in OS Comber 1900 Sheet 37, Godfrey Ed,

Reid, Mrs., grocer and leather cutter, Mill Street , **Mill Street**, Comber **1907** street directory see www.lennonwylie.co.uk

Reid, Richard, **Ballygowan**, D/654/A3/1S, Freeholder in www.proni.gov.uk

Reid, Robert, **Ballygowan**, Householder in Griffiths Valuation ~1863 several websites have details

Reid, Robert, **Tullyhubbert**, Householder in Griffiths Valuation ~1863 several websites have details

Reid, Robert, **Ballygowan**, Down: North, **Ballygowan**, Orange Hall, Ulster Covenant 1912 in www.proni.gov.uk

Reid, Thomas, **Ballygowan**, Down: North, **Ballygowan**, Orange Hall, Ulster Covenant 1912 in www.proni.gov.uk

Reid W James **Tullyhubbert** Down: North Ballygowan Orange Hall & Church Ulster Covenant 1912 in www.proni.gov.uk

Reid , William **Ballyalton** , Comber Parish see Griffiths Valuation ~1863 several websites have details

Reid, William, **Ballyalton**, Householder in Griffiths Valuation ~1863 several websites have details

Reid, William, **Ballygowan**, Householder in Griffiths Valuation ~1863 several websites have details

Reid, William, Comber Member of **Ballygowan** Flute Band In 1880 **Photo**, freepages.genealogy.rootsweb.ancestry.com/~rosdavies/, S

Reid, William, **Ballygowan**, Down: North, **Ballygowan**, Orange Hall, Ulster Covenant 1912 in www.proni.gov.uk

Reilly, Margaret, **Ringcreevy** Comber, Down: North, Comber, **Square (The)**, Ulster Covenant 1912 in www.proni.gov.uk

Reilly, Mary, **Ballyhenry** Comber, Down: North, Tullynakill, Homes, Ulster Covenant 1912 in www.proni.gov.uk

Reminiscences of Comber see Duffin, A. Reminiscences of Comber, its inhabitants and our life there (PRONI, T. 3 023) from Len Ball & Desmond Rainey's 'A Taste.'

Renalds, Fanny, Miss. Comber Wife of Davison Parks; Mother of Alice B, 1871 CR, freepages.genealogy.rootsweb.ancestry.com/~rosdavies/

Research Interests of Subscribers To Rootsweb, Com Co, Down Newsgroup see details of this free service freepages.genealogy.rootsweb.ancestry.com/~rosdavies/

Henry ALLEN Comber of **Ballystockart**; a miller; b circa 1820

John BARTON Comber A Freeholder In **Tullyhubbert** in 1783; Have His DNA Mapped

William CAIRNS Comber of **Cherryvalley**; Came From Galloway, Scotland Mid 1600s

CARSE Comber Area **Magherascouse Or Ballygown**

GOURLEY Comber Area **Magherascouse Or Ballygown**

Mary KYLE Comber, m John Barton 4 Dec, 1784 Emigrated From **Tullyhubbert** Townland, to PA Ca

Revey, Robert, **Crescent** Comber, Down: North, Comber, Orange Hall, Ulster Covenant 1912 in www.proni.gov.uk

Rice, Charles, Comber of **Ballygowan**; Involved In A Car Crash During Sunday Car Rally 1 Oct 1938 DR **Ballyaltikilligan** , freepages.genealogy.rootsweb.ancestry.com/~rosdavies/, S

Rice, Margaret, **Castle Street** Com', Householder in Griffiths Valuation ~1863 several websites have details

Riddell, Mr, Comber Annually Subscribed £3 To The Poor House In 1836; **Proprietor of Corn Mill** In Ballyoran Townland In 1836; Also Spelt Riddle V7 P 33, 40 OSM, freepages.genealogy.rootsweb.ancestry.com/~rosdavies/

Riddell, Henry, **Castle Street** Com', Householder in Griffiths Valuation ~1863 several websites have details

Riddell, Henry, **Townparks**, Householder in Griffiths Valuation ~1863 several websites have details

Riddell, James, **Mill Street** Com', Householder in Griffiths Valuation ~1863 several websites have details

Riddell, James, **Townparks**, Householder in Griffiths Valuation ~1863 several websites have details freepages.genealogy.rootsweb.ancestry.com/~rosdavies/

Riddle, Alicia Nelson, **High Street** Comber, Down: North, Comber, 1st Presbyterian Church, Ulster Covenant 1912 in www.proni.gov.uk

Riddle, Bliss, **High Street**, Inhabitants Street Directory Extract in OS Comber 1900 Sheet 37, www.alangodfreymaps.co.uk

Riddle, Henry, Comber, D/654/A3/1C, Freeholder in www.proni.gov.uk

Riddell, Henry, **High Street** Comber Householder in Griffiths Valuation ~1863 several websites have details

Riddle, H., High Street, , in Traders etc section, , **High Street**, , Comber **1880** street directory see www.lennonwylie.co.uk

Riddle, James, **Mill Street**, , in Traders etc section, , **Mill Street**, , Comber **1880** street directory see www.lennonwylie.co.uk

Riddle, James, **Ballyaltikilligan**, Householder in Griffiths Valuation ~1863 several websites have details

Riddle, James, Comber, D/654/A3/1B, Freeholder in www.proni.gov.uk

Riddle, John, Comber, D/654/A3/1B, Freeholder in www.proni.gov.uk

Riddle, John, Comber, DOW/5/3/2, Freeholder in www.proni.gov.uk

Riddle, John, Comber Married Betty Billinsly of Comber At Ballynahinch Presbyterian Church 21 Oct 1714 By Rev James Macalpine BPCR, freepages.genealogy.rootsweb.ancestry.com/~rosdavies/, S

Riddle, Miss, High Street **High Street**, Comber **1907** street directory see www.lennonwylie.co.uk

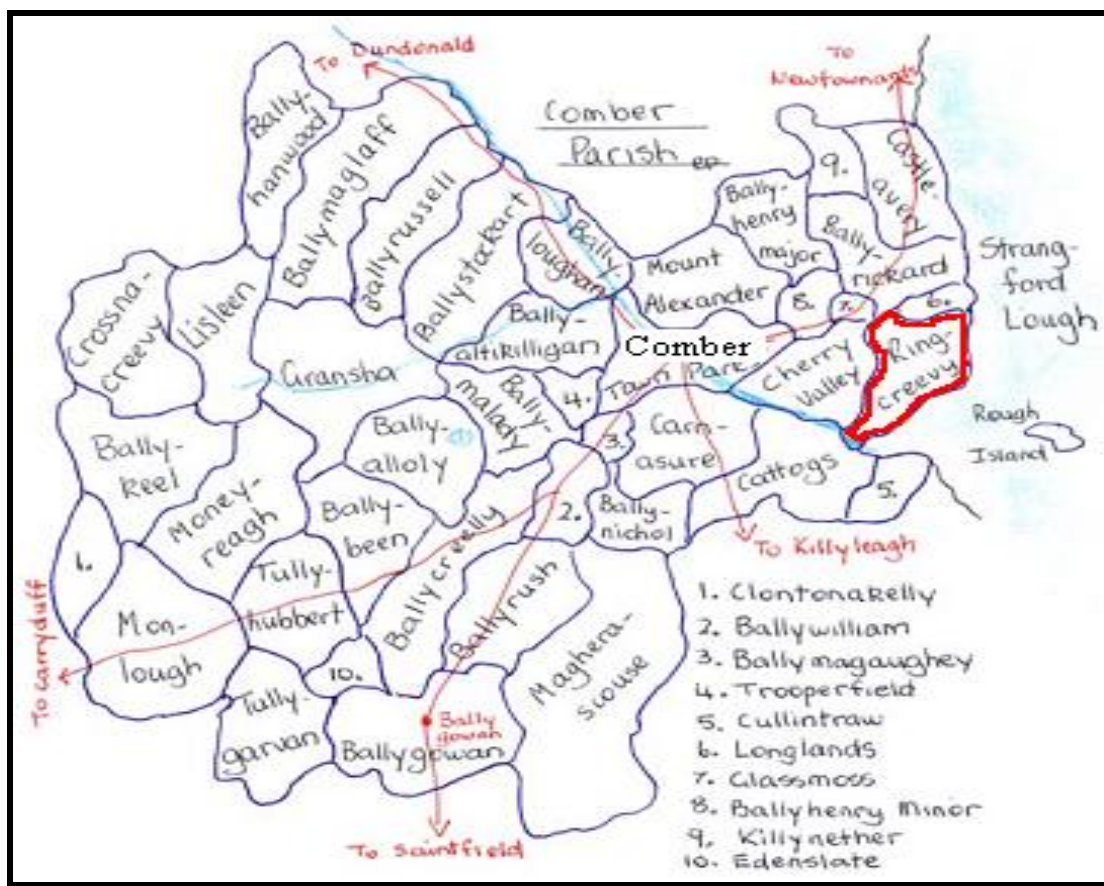
Riddle, William, Comber, D/654/A3/1B, Freeholder in www.proni.gov.uk

Rimmell Joseph **Ballyhenry** Down: North **Portaferry** Court House Dodds, Alexander Ulster Covenant 1912 in www.proni.gov.uk

Ring Tree Ring Tullygarvan Tree Ring J41296387 **Dow 016:003** see the Crown © database www.ehsni.gov.uk/nismrsearch

Ringreevy Townland Comber Civil Parish – An overview

Where it is, in relation to Comber Town { a diagram using Ros Davies Comber parish townland map [jpeg] }



Ringreevy Townland Collecting notes

Adjoining townlands and adjoining civil parish es if relevant.

Alternative Spellings:

Similar Townland name in other adjoining civil parish[es] Yes/No.....

Records recorded under secondary spelling in different official bodies. Yes/No? don't know, so doubts arise that all entries have been found.]

Townland split across civil parish boundaries, ie Comber Civil Parish, Yes/No? don't know, so doubts

Ringreevy Townland Description

Comber Map Reference 21: 48/69 3km E of Comber Near Strangford Lough; 346 Acres; Click Here To Its Location On A Townland Map; School In 1837; The Proprietor In 1837 Was The Marquis of Londonderry Whose Agent Was Mr Andrews of Comber; Very Good Land; Farms From 3, 30 Acres With 2 At 60 Acres; Rent 20, 32 Shillings An Acre; 72 Males & 82 Females In 1837 ;James Kyle Killed In Scutch Mill 18 Sep 1875 V7 P34, 39, 42 OSM: DR freepages.genealogy.rootsweb.ancestry.com/~rosdavies/

Ringreevy Townland Detailed Specific entries eg Buildings, Churches, Bridges, Demolished, Factories, Houses, Mills, etc etc

Ringreevy Buildings, Bridges, Demolished, Sites of, etc nothing found in the buildlist see www.ehsni.gov.uk/buildlist.

Ringreevy Earth And Stone Reclamation Bank J48986945 [Mrd 148:028](http://Mrd148:028) see the Crown © database

www.ehsni.gov.uk/built/mbr/monuments_database/mons.asp

Ringreevy Earthen Reclamation Embankment J47476810 [Mrd 148:018](http://Mrd148:018) see the Crown © database

www.ehsni.gov.uk/built/mbr/monuments_database/mons.asp

Ringreevy Mesolithic Occupation Site: Island Hill J48866901 [Dow 011:013](http://Dow011:013) see the Crown © database

www.ehsni.gov.uk/built/mbr/monuments_database/mons.asp

Ringreevy Reclamation Bank J490695 [Mrd 148:030](http://Mrd148:030) see the Crown © database

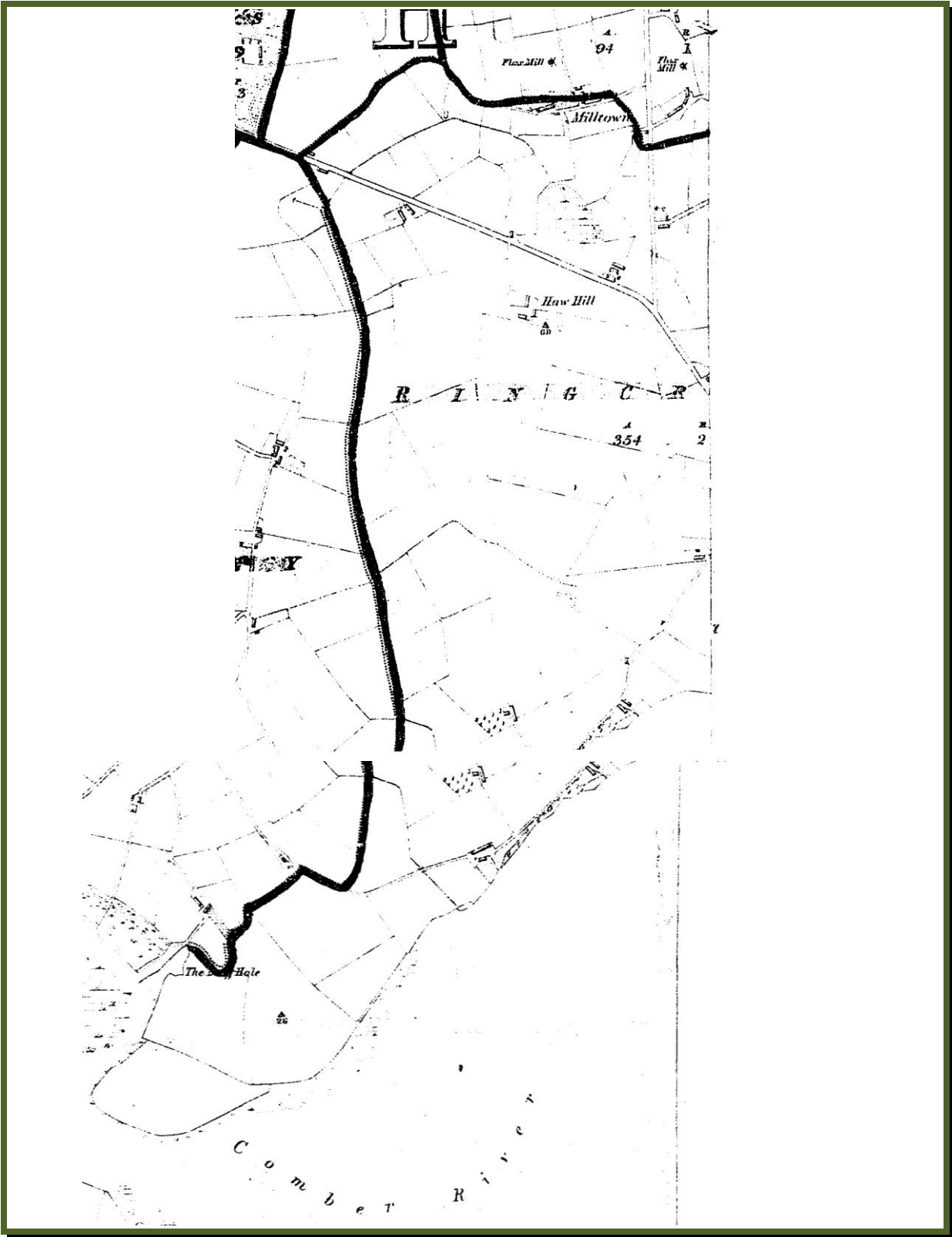
www.ehsni.gov.uk/built/mbr/monuments_database/mons.asp

Ringreevy (Rough Island) Oyster Midden J495689 [Mrd 148:031](http://Mrd148:031) see the Crown © database

www.ehsni.gov.uk/built/mbr/monuments_database/mons.asp

RINGREEVY West Townland Map below, pub 1863, scale 6 inches to the mile. OS 1st revision to the 1st series. with acknowledgment to The Education and Library Service of the South Eastern Education and Library Board. v JPEG this page is the **West Ringreevy made up from sheet 10**, and it continues on sheet 11

See section below Townland Inhabitants or Occupiers as listed in Griffiths Valuations lists for Comber



The following [East Ringreevy Townland Map](#), pub 1863, scale 6 inches to the mile. OS 1st revision to the 1st series. with acknowledgment to The Education and Library Service of the South Eastern Education and Library Board. v JPEG My apologies for the quality. East Ringreevy made up from sheet 11, See section below Townland Inhabitants or Occupiers as listed in Griffiths Valuations lists for Comber



Ringreevy Townland Finding Inhabitants or Occupiers as listed in Griffiths Valuations list
Occupiers as listed in the Valuation of Tenements: Union of Newtownards; Ringreevy in Comber Parish- [1863]
The left hand column is the location of the occupier etc on a special 6" inch map. The Griffiths Valuation annotated map
 An alphabetical list of these and other entries follows this table

No. and Letters of Reference to Map.	Names.		Description of Tenement.	Area.	Rateable Annual Valuation.		Total Annual Valuation of Rateable Property.
	Townlands and Occupiers.	Immediate Lessors.			Land.	Buildings.	
				A. R. P.	£ s. d.	£ s. d.	£ s. d.
RINGREEVY.							
(Ord. S. 10 & 11.)							
1		James M'Cracken, . . . Marquis of Londonderry	House, offices, and land,	42 0 30	41 0 0	5 0 0	46 0 0
2	a	William Long, . . . Same, . . .	House, offices, and land,	13 0 24	7 0 0	1 10 0	8 10 0
-	b	Alexander Moore, . . . William Long, . . .	House, office, & garden,	0 0 13	0 5 0	0 15 0	1 0 0
-	c	Robert Long, . . . Same, . . .	House and garden, . .	0 0 13	0 5 0	0 10 0	0 15 0
-	d	Ellis M'Tear, . . . Marquis of Londonderry	House, offices, & garden,	0 1 30	0 10 0	1 5 0	1 15 0
-	e	Daniel M'Tear, . . . Ellis M'Tear, . . .	House, . . .	-	-	0 5 0	0 5 0
3	A	Hans Woods, . . . Marquis of Londonderry	House, offices, & land, {	5 1 10	3 10 0	-	6 10 0
-	B			2 0 7	1 10 0	1 10 0	
-	A	Hugh Woods, . . . Hans Woods, . . .	House & small garden,	-	-	0 15 0	0 15 0
-	B	Henry Smith, . . . Same, . . .	House and garden, . .	0 0 18	0 5 0	0 15 0	1 0 0
-	c	William Kane, . . . Same, . . .	House & small garden,	-	-	0 10 0	0 10 0
4		Hugh Spence, . . . Marquis of Londonderry	House, offices, and land,	3 1 10	2 10 0	1 5 0	3 15 0
5		William Watt, . . . Same, . . .	House and land, . . .	1 2 7	1 15 0	0 10 0	2 5 0
6		Mary Turbitt, . . . Same, . . .	House, offices, and land,	1 0 0	0 15 0	1 0 0	1 15 0
7		Eliza Heron, . . . Same, . . .	House, offices, and land,	19 0 20	17 0 0	2 0 0	19 0 0
8		James Spence, . . . John Spence, . . .	House, office, and land,	3 2 5	2 10 0	0 15 0	3 5 0
9		Hugh M'Millan, . . . Marquis of Londonderry	House, offices, and land,	69 1 30	71 0 0	5 5 0	76 5 0
10		John Spence, . . . Same, . . .	House, offices, and land,	19 1 0	18 10 0	1 10 0	20 0 0
11	A	Kenneth M'Whinny, . . . Same, . . .	Land, . . .	17 2 5	19 0 0	-	42 0 0
-	B			17 2 10	19 10 0	-	
-	12			b	House, offices, and yard,	-	
11	B	Andrew Moore, . . . Kenneth M'Whinny, . . .	House, . . .	-	-	0 10 0	0 10 0
-	-	b	Church Education Society's School-house,	(See Exemptions.)	-	-	-

12		David Moore, . . .	Marquis of Londonderry	House,offices,and land,	33 3 15	37 10 0	3 10 0	41 0 0
13	a	John M'Morran, . . .	Same, . . .	House,offices,and land,	15 1 35	17 0 0	1 5 0	18 5 0
-	b	Vacant, . . .	John M'Morran, . . .	House, . . .	-	-	0 10 0	0 10 0
14	a	John Smith, . . .	Marquis of Londonderry	House,offices,and land,	13 2 20	15 0 0	1 5 0	16 5 0
-	b	Vacant, . . .	John Smith, . . .	House, . . .	-	-	0 10 0	0 10 0
15	a, b	William Robinson, . . .	Marquis of Londonderry	House,offices,and land,	83 1 10	77 0 0	4 0 0	81 0 0
Total of Rateable Property, . . .					361 3 32	353 5 0	40 0 0	393 5 0
EXEMPTIONS:								
11	b	Marquis of Londonderry	Church Education Society's School-house,	-	-	1 0 0	1 0 0
Total, including Exemptions,					361 3 32	353 5 0	41 0 0	394 5 0

Ringreevy Townland **The Alphabetical list** Inhabitants or Occupiers, excluding censuses.

- Ringreevy** Beatty, Andrew, **Ringreevy**, D/654/A3/1N, Freeholder in www.proni.gov.uk
Ringreevy Beatty, Andrew, **Ringreevy**, D/654/A3/1Q, Freeholder in www.proni.gov.uk
Ringreevy Beatty, Andrew, **Ringreevy**, T/761/19, Freeholder in www.proni.gov.uk
Ringreevy Beck, Ellen Elizabeth- **Ringreevy**, Down: North-, Comber-Square (The), and Houses Ulster Covenant 1912 in www.proni.gov.uk
Ringreevy Beck, William- **Ringreevy**, Comber-Square (The), Ulster Covenant 1912 in www.proni.gov.uk
Ringreevy Delap, Thomas, **Ringreevy**, D/654/A3/1A, Freeholder in www.proni.gov.uk
Ringreevy Dunbar, James, **Ringreevy**, D/654/A3/1N, Freeholder in www.proni.gov.uk
Ringreevy Dunbar, John, **Ringreevy**, D/654/A3/1N, Freeholder in www.proni.gov.uk
Ringreevy Dunbar, John, **Ringreevy**, D/654/A3/1S, Freeholder in www.proni.gov.uk
Ringreevy Dunlap, Thomas, **Ringreevy**, D/654/A3/1B, Freeholder in www.proni.gov.uk
Ringreevy Gordon, William- **Ringreevy**, Comber-Square (The), Ulster Covenant 1912 in www.proni.gov.uk
Ringreevy Herron, Eliza, **Ringreevy**, Householder in Griffiths Valuation ~1863 several websites have details
Ringreevy Heron, George, **Ringreevy**, D/654/A3/1N, Freeholder in www.proni.gov.uk
Ringreevy Heron, John, **Ringreevy**, D/654/A3/1N, Freeholder in www.proni.gov.uk
Ringreevy Herron, George, **Ringreevy**, D/654/A3/1S, Freeholder in www.proni.gov.uk
Ringreevy Herron, Thomas, **Ringreevy** Comber 1907 street directory see www.lennonwylie.co.uk
Ringreevy Kane, William, **Ringreevy**, Householder in Griffiths Valuation ~1863 several websites have details
Ringreevy Lang, James, **Ringreevy**, D/654/A3/1Q, Freeholder in www.proni.gov.uk
Ringreevy Larimer, Robert, **Ringreevy**, D/654/A3/1N, Freeholder in www.proni.gov.uk
Ringreevy Long, James, **Ringreevy**, D/654/A3/1N, Freeholder in www.proni.gov.uk
Ringreevy Long, Robert, **Ringreevy**, Householder in Griffiths Valuation ~1863 several websites have details
Ringreevy Long, William, **Ringreevy**, Householder in Griffiths Valuation ~1863 several websites have details
Ringreevy Maxwell, James, **Ringreevy**, D/654/A3/1B, Freeholder in www.proni.gov.uk
Ringreevy Mc Burney, James, **Ringreevy**, D/654/A3/1S, Freeholder in www.proni.gov.uk
Ringreevy Mc Burney, John, **Ringreevy**, D/654/A3/1N, Freeholder in www.proni.gov.uk
Ringreevy Mc Cracken, James, **Ringreevy**, Householder in Griffiths Valuation ~1863 several websites have details
Ringreevy Mc Cracken, Maggie- **Ringreevy**, Comber-1st Presbyterian Church Ulster Covenant 1912 in www.proni.gov.uk
Ringreevy Mc Millan, Hugh, **Ringreevy**, Householder in Griffiths Valuation ~1863 several websites have details
Ringreevy Mc Moran, John, **Ringreevy**, D/654/A3/1N, Freeholder in www.proni.gov.uk
Ringreevy Mc Morran, John, **Ringreevy**, D/654/A3/1Q, Freeholder in www.proni.gov.uk
Ringreevy Mc Morran, John, **Ringreevy**, Householder in Griffiths Valuation ~1863 several websites have details
Ringreevy Mc Tear, Daniel, **Ringreevy**, Householder in Griffiths Valuation ~1863 several websites have details
Ringreevy Mc Tear, Ellis, **Ringreevy**, Householder in Griffiths Valuation ~1863 several websites have details
Ringreevy Mc Whinny, Kenneth, **Ringreevy**, Householder in Griffiths Valuation ~1863 several websites have details
Ringreevy Moore, Alexander, **Ringreevy**, Householder in Griffiths Valuation ~1863 several websites have details
Ringreevy Moore, Andrew, **Ringreevy**, Householder in Griffiths Valuation ~1863 several websites have details
Ringreevy Moore, David, **Ringreevy**, Householder in Griffiths Valuation ~1863 several websites have details
Ringreevy Moore, James, **Ringreevy**, D/654/A3/1N, Freeholder in www.proni.gov.uk
Ringreevy Moore, James, **Ringreevy**, D/654/A3/1Q, Freeholder in www.proni.gov.uk
Ringreevy Moore, John, **Ringreevy & Ballyhenry** T/761/19, Freeholder in www.proni.gov.uk
Ringreevy Moore, John, **Ringreevy**, D/654/A3/1N, Freeholder in www.proni.gov.uk
Ringreevy Moore, John, **Ringreevy**, D/654/A3/1S, Freeholder in www.proni.gov.uk
Ringreevy Moore, John, **Ringreevy**, D/654/A3/1S, Freeholder in www.proni.gov.uk
Ringreevy Moore, Robert, **Ringreevy**, D/654/A3/1N, Freeholder in www.proni.gov.uk
Ringreevy Morgan, Maggie- **Ringreevy**, Comber-Square (The), and Houses Ulster Covenant 1912 in www.proni.gov.uk
Ringreevy Morgan, Maggie- **Ringreevy**, Comber-Square (The), Ulster Covenant 1912 in www.proni.gov.uk
Ringreevy Reilly, Margaret- **Ringreevy**, Comber-Square (The), Ulster Covenant 1912 in www.proni.gov.uk
Ringreevy Robinson, George, **Ringreevy**, D/654/A3/1B, Freeholder in www.proni.gov.uk
Ringreevy Robinson, George, **Ringreevy**, D/654/A3/1N, Freeholder in www.proni.gov.uk
Ringreevy Robinson, William, **Ringreevy**, Householder in Griffiths Valuation ~1863 several websites have details
Ringreevy Robison, George, **Ringreevy**, D/654/A3/1B, Freeholder in www.proni.gov.uk
Ringreevy Robison, George, **Ringreevy**, D/654/A3/1B, Freeholder in www.proni.gov.uk
Ringreevy Robson, George, **Ringreevy**, D/654/A3/1S, Freeholder in www.proni.gov.uk
Ringreevy Robson, John, **Ringreevy**, D/654/A3/1N, Freeholder in www.proni.gov.uk
Ringreevy Robson, John, **Ringreevy**, D/654/A3/1S, Freeholder in www.proni.gov.uk
Ringreevy Ringway, Comber, Sloan-David-Belfast: South-Saint Anne's-City Hall Ulster Covenant 1912 in www.proni.gov.uk
 Note from DR - Ringway is Ringreevy
Ringreevy Smith, Henry, **Ringreevy**, Householder in Griffiths Valuation ~1863 several websites have details
Ringreevy Smith, John, **Ringreevy**, Householder in Griffiths Valuation ~1863 several websites have details
Ringreevy Smith, Simon, **Ringreevy**, D/654/A3/1S, Freeholder in www.proni.gov.uk
Ringreevy Smyth, Simon, **Ringreevy**, D/654/A3/1N, Freeholder in www.proni.gov.uk

Ringcreevy Smyth, Simon, **Ringcreevy** , D/654/A3/1Q, Freeholder in www.proni.gov.uk
Ringcreevy Spence, Hugh, **Ringcreevy** , Householder in Griffiths Valuation ~1863 several websites have details
Ringcreevy Spence, James, **Ringcreevy** , Householder in Griffiths Valuation ~1863 several websites have details
Ringcreevy Spence, John, **Ringcreevy** , D/654/A3/1N, Freeholder in www.proni.gov.uk
Ringcreevy Spence, John, **Ringcreevy** , D/654/A3/1Q, Freeholder in www.proni.gov.uk
Ringcreevy Spence, John, **Ringcreevy** , T/761/19, Freeholder in www.proni.gov.uk
Ringcreevy Spence, John, **Ringcreevy** , Householder in Griffiths Valuation ~1863 several websites have details
Ringcreevy Spence, William, **Ringcreevy** , D/654/A3/1N, Freeholder in www.proni.gov.uk
Ringcreevy Spence, William, **Ringcreevy** , D/654/A3/1Q, Freeholder in www.proni.gov.uk
Ringcreevy Spence, William, **Ringcreevy** , D/654/A3/1S, Freeholder in www.proni.gov.uk
Ringcreevy Spence, Agnes Jane- **Ringcreevy** , Comber-1st Presbyterian Church Ulster Covenant 1912 in www.proni.gov.uk
Ringcreevy Spence, John- **Ringcreevy** , Comber-1st Presbyterian Church Ulster Covenant 1912 in www.proni.gov.uk
Ringcreevy Spence, Mary C- **Ringcreevy** , Comber-1st Presbyterian Church Ulster Covenant 1912 in www.proni.gov.uk
Ringcreevy Torbet, John, **Ringcreevy** , D/654/A3/1S, Freeholder in www.proni.gov.uk
Ringcreevy Torbett, John, **Ringcreevy** , D/654/A3/1N, Freeholder in www.proni.gov.uk
Ringcreevy Turbitt, Mary, **Ringcreevy** , Householder in Griffiths Valuation ~1863 several websites have details
Ringcreevy Watt, William, **Ringcreevy** , Householder in Griffiths Valuation ~1863 several websites have details
Ringcreevy Woods, Hans, **Ringcreevy** , Householder in Griffiths Valuation ~1863 several websites have details
Ringcreevy Woods, Hugh, **Ringcreevy** , freepages.genealogy.rootsweb.ancestry.com/~rosdavies/

Ringway, Comber, Sloan-David-see under **Ringcreevy**

Ritchey, Francis, **Cullintra**, Householder in Griffiths Valuation ~1863 several websites have details

Ritchie, Agnes, Comber, Down: North, Comber, 1st Presbyterian Church, Ulster Covenant 1912 in www.proni.gov.uk
Ritchie Allan **Ballystockart** Down: North Comber The Square Ulster Covenant 1912 in www.proni.gov.uk
Ritchie Annie **Ballyrussell** Down: North Comber 1st Presbyterian Church Ulster Covenant 1912 in www.proni.gov.uk
Ritchie, David, **Bridge Street** Com', Householder in Griffiths Valuation ~1863 several websites have details
Ritchie, Francis - listed as one of the 64 subscribers to Comber Farming Society 1818/9 No. 5
Ritchie, Henry, D **High Street** Com', , Net/Hayes1966/Down, Htm ,
Ritchie, Henry, **MountAlexander**, Householder in Griffiths Valuation ~1863 several websites have details
Ritchie, Henry, **Townparks**, Householder in Griffiths Valuation ~1863 several websites have details
Ritchie, Henry D., New Comber House, , in Clergy and Gentry section, , **New Comber House** , Comber **1880** street directory see www.lennonwylie.co.uk
Ritchie, J. W., grocer, seed, Coal, timber, in Traders etc section, iron and general merchant, funeral undertaker, **Bridge Street** , Comber **1880** street directory see www.lennonwylie.co.uk
Ritchie, John - listed as one of the 64 subscribers to Comber Farming Society 1818/9 No. 2
Ritchie, John W., wine, spirit, coal, timber and iron merchant, funeral undertaker, agent for "Belfast News-Letter" and "Belfast Weekly News" Comber, Comber **1907** street directory see www.lennonwylie.co.uk
Ritchie, J. W, **General Merchant**, High Et , Inhabitants Street Directory Extract in OS Comber 1900 Sheet 37, www.alangodfreymaps.co.uk
Ritchie, John W, Comber, Down: North, Comber, **Square (The)**, Ulster Covenant 1912 in www.proni.gov.uk
Ritchie, Josephine, **High Street** Comber, Down: North, Comber, 1st Presbyterian Church, Ulster Covenant 1912 in www.proni.gov.uk
Ritchie, Mary, **Market Street** Com', Householder in Griffiths Valuation ~1863 several websites have details
Ritchie, Mrs., Cullintra **Cullintra**, Comber **1907** street directory see www.lennonwylie.co.uk
Ritchie, William, Comber, Down: North, Comber, Orange Hall, Ulster Covenant 1912 in www.proni.gov.uk
Ritchie, Y, Comber, Down: North, Comber, **Square (The)**, Ulster Covenant 1912 in www.proni.gov.uk

Riverside Farm 400 Comber Road, Ballystockart, Comber, BT16 1XB ID 13183 HB24/15/040 House see the Crown © database www.ehsni.gov.uk/buildlist.

Road and rail bridge, Comber Road, Ballygowan, BT23 6HA ID 11747 HB24/16/004 Bridge see the Crown © database www.ehsni.gov.uk/buildlist.

Robb, Alexander, **Ballywilliam**, D/654/A3/1E, Freeholder in www.proni.gov.uk
Robb, Alexander, **Castleavery**, D/654/A3/1B, Freeholder in www.proni.gov.uk
Robb, James, **Castleavery**, Householder in Griffiths Valuation ~1863 several websites have details
Robb, John, Comber, Down: North, Comber, **Square (The)**, Ulster Covenant 1912 in www.proni.gov.uk
Robb, John, **Ballynichol**, Householder in Griffiths Valuation ~1863 several websites have details
Robb, Michael, **Mill Street** Com', Householder in Griffiths Valuation ~1863 several websites have details
Robb, Michael, **Townparks**, Householder in Griffiths Valuation ~1863 several websites have details
Robb, Robert, **Market Street** Com', Householder in Griffiths Valuation ~1863 several websites have details
Robb, W *Journal of Irish Railway Society, Vol. 19, No. 130 (June 1996); 'Comber as a Railway Centre' from Len Ball & Desmond Rainey's 'A Taste.'*
Robb, William, Comber Husband of Margaret Hunter; Father of Eleanor Hanna B, 27 Jun 1871 & William John B, 17 Aug 1874 CR, freepages.genealogy.rootsweb.ancestry.com/~rosdavies/

Robertson, William M, Comber of **Ballygowan**; Executor In The Will of Robert Crawford In 1834 IIW # 15461, freepages.genealogy.rootsweb.ancestry.com/~rosdavies/

Robinson, Agnes, The **Flow, Cattogs** Comber, Down: North, Comber, **Square (The)**, and Houses, Ulster Covenant 1912 in www.proni.gov.uk

Robinson, Agnes, Miss. Comber Wife of Thomas Girffin; Mother of Female Child B, 1874 CR, freepages.genealogy.rootsweb.ancestry.com/~rosdavies/, S

Robinson, Anna, Comber, Down: North, Comber, **Square (The)**, Ulster Covenant 1912 in www.proni.gov.uk

Robinson, Annie, Comber, Down: North, Comber, **Square (The)**, Ulster Covenant 1912 in www.proni.gov.uk

Robinson, David, **High Street** Comber, Down: North, Comber, Orange Hall, Ulster Covenant 1912 in www.proni.gov.uk

Robinson, E, Comber, Down: North, Comber, **Square (The)**, Ulster Covenant 1912 in www.proni.gov.uk

Robinson, Eliza Jane, **Drumhirk** Comber, Down: North, Comber, **Square (The)**, and Houses, Ulster Covenant 1912 in www.proni.gov.uk

Robinson, Eliza, **High Street** Com',Householder in Griffiths Valuation ~1863 several websites have details

Robinson, Eliza, Mrs Comber A Widow; Daughter of William Allen, A Farmer; Married John Shaw of Ballymacarrett 9 Dec 1875 At Linenhall Presbyterian Church, Belfast PR, freepages.genealogy.rootsweb.ancestry.com/~rosdavies/, S

Robinson, Ellen, **Drumhirk** Comber, Down: North, Comber, **Square (The)**, and Houses, Ulster Covenant 1912 in www.proni.gov.uk

Robinson, Emily, Comber, Down: North, Comber, **Square (The)**, Ulster Covenant 1912 in www.proni.gov.uk

Robinson, George, **Ringcreevy**, D/654/A3/1B, Freeholder in www.proni.gov.uk

Robinson, George, **Ringcreevy**, D/654/A3/1N, Freeholder in www.proni.gov.uk

Robinson, Hugh, **Ballymaglaff**, D/654/A3/1B, Freeholder in www.proni.gov.uk

Robinson, Hugh, **Ballymaglaff**, DOW/5/3/1, Freeholder in www.proni.gov.uk

Robinson, J., cabinet maker, Bridge Street, , in Traders etc section, , **Bridge Street**, , Comber **1880** street directory see www.lennonwylie.co.uk

Robinson, James G, **Ballygraffin** Comber, Down: North, Comber, **Square (The)**, Ulster Covenant 1912 in www.proni.gov.uk

Robinson, James, **Ballyhenry** Minor,Householder in Griffiths Valuation ~1863 several websites have details

Robinson, James, **Ballymaglaff**, D/654/A3/1B, Freeholder in www.proni.gov.uk

Robinson, James, **Ballymaglaff**, DOW/5/3/2, Freeholder in www.proni.gov.uk

Robinson, James, **Bridge Street** Com',Householder in Griffiths Valuation ~1863 several websites have details

Robinson, James, **Ballystockart** ,Householder in Griffiths Valuation ~1863 several websites have details

Robinson, James, **Townparks**,Householder in Griffiths Valuation ~1863 several websites have details

Robinson, John, **Ballymaglaff**, D/654/A3/1B, Freeholder in www.proni.gov.uk

Robinson, John, **Ballymaglaff**, DOW/5/3/2, Freeholder in www.proni.gov.uk

Robinson, John, **Bridge Street** Com',Householder in Griffiths Valuation ~1863 several websites have details

Robinson, John, **Bridge Street** Com',Householder in Griffiths Valuation ~1863 several websites have details

Robinson, John, **Cattogs** Comber, Down: North, Comber, **Square (The)**, Ulster Covenant 1912 in www.proni.gov.uk

Robinson, John, Larch, Hill,Householder in Griffiths Valuation ~1863 several websites have details

Robinson, John, **Longlands**, D/654/A3/1S, Freeholder in www.proni.gov.uk

Robinson, John, **Mount Alexander**, Householder in Griffiths Valuation ~1863 several websites have details

Robinson, John, The Flow, Cattogs , **Flow (the) Cattogs**, Comber **1907** street directory see www.lennonwylie.co.uk **Robinson**, Margaret, Comber, Down: North, Comber, **Square (The)**, Ulster Covenant 1912 in www.proni.gov.uk

Robinson, Margaret, **Mill Street** Com',Householder in Griffiths Valuation ~1863 several websites have details

Robinson, Mary, **High Street** Comber, Down: North, Comber, **Square (The)**, and Houses, Ulster Covenant 1912 in www.proni.gov.uk

Robinson, Mary Ann, Miss. Comber Wife of Robert Lamont; Mother of Robert B, 1865 & Margaret B, 1868 & John B, 1870 CR freepages.genealogy.rootsweb.ancestry.com/~rosdavies/

Robinson, Mary Miss. Comber Wife of John Hanvey; Mother of Jane B, 1874 CR, freepages.genealogy.rootsweb.ancestry.com/~rosdavies/

Robinson, Miss, Comber **School Teacher** At **Magherascouse** In 1898 Msch P14, freepages.genealogy.rootsweb.ancestry.com/~rosdavies/, S

Robinson, Patrick, Comber Husband of Sarah Stewart; Father of Eliza B, 3 Feb 1870 CR, freepages.genealogy.rootsweb.ancestry.com/~rosdavies/

Robinson, Robert, **Ballymaglaff**, D/654/A3/1B, Freeholder in www.proni.gov.uk

Robinson, Robert, Comber, Down: North, Comber, Orange Hall, Ulster Covenant 1912 in www.proni.gov.uk

Robinson, Robert, **Henryville** ,Householder in Griffiths Valuation ~1863 several websites have details

Robinson, S, **Killinchy Street** Comber, Down: North, Comber, 1st Presbyterian Church, Ulster Covenant 1912 in www.proni.gov.uk

Robinson, Samuel P, Comber, Down: North, Comber, **Square (The)**, Ulster Covenant 1912 in www.proni.gov.uk

Robinson, Thomas, **Magherascouse**,Householder in Griffiths Valuation ~1863 several websites have details

Robinson, Thomas, Mr, Comber **Schoolmaster** At **Magherascouse** In 1881 Msch P14, freepages.genealogy.rootsweb.ancestry.com/~rosdavies/

Robinson, Thomas, Comber & Seapatrik of Banbridge; B, Abt, 1831 In Comber; Married Jane Lamont Ab, T 1875 In **Moneyreagh**, Comber; Father of Margaret Kennedy Robinson B, 2 May 1876 & Jeanie Lamont Robinson B, 1903 In Banbridge RAJ G9/ 78, freepages.genealogy.rootsweb.ancestry.com/~rosdavies/

Robinson, Wiliam, **Mill Street** Com',Householder in Griffiths Valuation ~1863 several websites have details

Robinson, Wiliam, Comber Husband of Mary Ann Mcdonald; Father of Ebenezer B, 21 Apr 1866 & James Mcdonald Robinson b 10 Oct 1868 & Thomas John b 31 Jul 1870 CR, freepages.genealogy.rootsweb.ancestry.com/~rosdavies/

Robinson, William, **Ballyaltikilligan**,Householder in Griffiths Valuation ~1863 several websites have details

Robinson, William, **Ballyrickard**,Householder in Griffiths Valuation ~1863 several websites have details

Robinson, William, **Cattogs**, DOW/5/3/2, Freeholder in www.proni.gov.uk

Robinson, William, **Gransha**, D/654/A3/1M, Freeholder in www.proni.gov.uk

Robinson, William, **Market Street** Com',Householder in Griffiths Valuation ~1863 several websites have details

Robinson, William, **Ringcreevy** ,Householder in Griffiths Valuation ~1863 several websites have details

Robinson, William, **Townparks**,Householder in Griffiths Valuation ~1863 several websites have details

Robison, George, **Ringcreevy**, D/654/A3/1B, Freeholder in www.proni.gov.uk

Robson, George, **Ringcreevy**, D/654/A3/1S, Freeholder in www.proni.gov.uk

Robson, John, **Ringcreevy**, D/654/A3/1N, Freeholder in www.proni.gov.uk

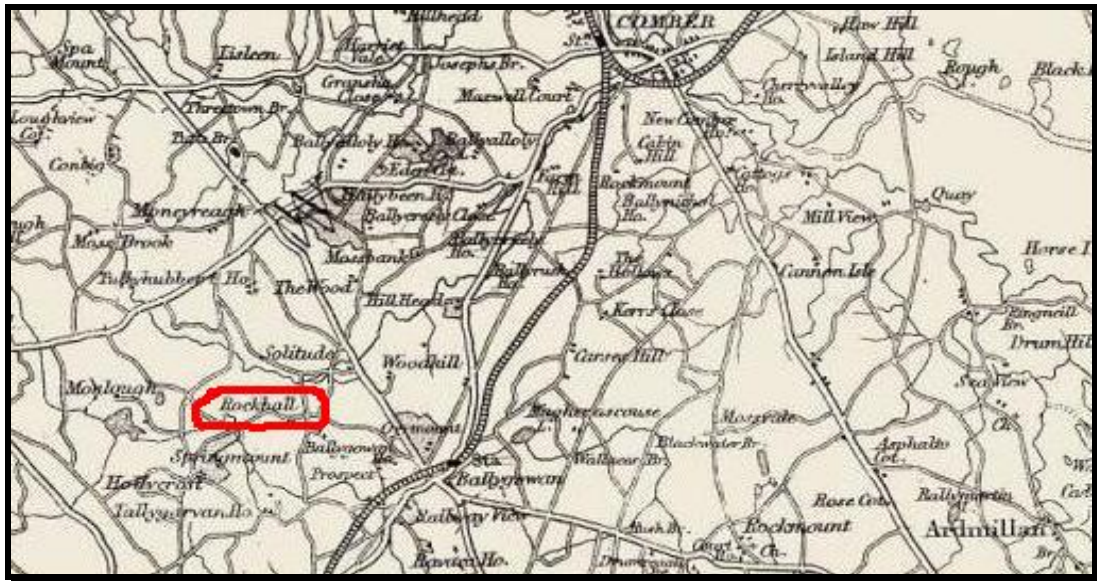
Robson, John, **Ringcreevy**, D/654/A3/1S, Freeholder in www.proni.gov.uk

Robson, Mary, **Ballyaltikilligan**,Householder in Griffiths Valuation ~1863 several websites have details

Robson, William, **Townparks**,Householder in Griffiths Valuation ~1863 several websites have details

Rockhall, 44 Tullygarvan Road, Tullygarvan, Ballygowan, BT23 6NB ID 11755 HB24/16/014 House see the Crown © database www.ehsni.gov.uk/buildist.

Rockhall freepages.genealogy.rootsweb.ancestry.com/~rosdavies/ Comber Map Reference 21: 41/65 Farm; 2km NW of Ballygowan; Site of a Joinery C, 1860 SHM' 86 P 26 [check out](#)



Comber's southern environs from Edward Weller *The Environs of Belfast* nd [1863?]

Rockmount, Description freepages.genealogy.rootsweb.ancestry.com/~rosdavies/ Rockmount Comber 21: 43/71 house & farm of 46 acres; 4km NW of Comber in Ballystockart townland; leased by Margaret McMorran from John Cleland in 1863 GV



Comber's northern environs from Edward Weller *The Environs of Belfast* nd [1863?]

Rockmount, Inhabitants

Rockmount, Clanny, James, Householder in Griffiths Valuation ~1863 several websites have details

Rockmount, Hanna, James, Householder in Griffiths Valuation ~1863 several websites have details

Rockmount, Mc Morran, Margaret, Householder in Griffiths Valuation ~1863 several websites have details

Rockmount Wallace-John-Down: North-, Comber-1st Presbyterian Church Ulster Covenant 1912 in www.proni.gov.uk

Roddy, John, Comber, D/654/A3/1Q, Freeholder in www.proni.gov.uk

Roddy, John, Comber, T/761/19, Freeholder in www.proni.gov.uk

Rodgers, Robert, Killinchy Street Comber, Down: North, Comber, **Square (The)**, Ulster Covenant 1912 in www.proni.gov.uk

Rodgers, Jimmie see Paris, Mike, *Jimmie the Kid, the life of Jimmie Rodgers* 1977 please check if a Comber connection

Rodgers, Willie *Orange songs of Ulster* Outlet, 1968. A sound cassette containing *Bold Orange Heroes of Comber*


Rodney, John, Comber, Down: North, Comber, **Square (The)**, Ulster Covenant 1912 in www.proni.gov.uk

Rodney, John Jr Mill Street Com', Cox, Net/Hayes1966/Down, Htm

Rodney, John Sr Mill Street Com', Cox, Net/Hayes1966/Down, Htm

Rodney, Margaret, Comber, Down: North, Comber, **Square (The)**, Ulster Covenant 1912 in www.proni.gov.uk

Rodney, Mary Anna, Comber, Down: North, Comber, **Square (The)**, Ulster Covenant 1912 in www.proni.gov.uk



Rough Island Townland Collecting notes. appears to be referenced to Ringreevy

Adjoining townlands and adjoining civil parish es if relevant.

Alternative Spellings:

Similar Townland name in other adjoining civil parish[es] Yes/No.....

Records recorded under secondary spelling in different official bodies. Yes/No? don't know, so doubts arise that all entries have been found.]

Townland split across civil parish boundaries, ie Comber Civil Parish, Yes/No? don't know, so doubts

Rough Island Townland Description

Comber Map Reference Comber & Tullynakill 21: 49/69 6 Acres; In Strangford Lough, 4km E of Comber; Click Here To Its Location On A Townland Map; Coal Vessels Occasionally Ran Ashore For Which People Brought Their Carts Down To The Shore; V7 P.32, 43, 124 OSM freepages.genealogy.rootsweb.ancestry.com/~rosdavies/

Rough Island Townland Detailed Specific entries eg Buildings, Churches, Bridges, Demolished, Factories, Houses, Mills, etc etc

Rough Island Townland Illustration emphasising this Townland's location in relation to the other Comber Townlands and with Comber itself, from a map hand drawn by Ros Davies 'Townlands of the civil parish of Comber'

Rough Island Townland Buildings, Bridges, Demolished, Sites of, etc nothing found in the buildlist see www.ehsni.gov.uk/buildlist.

Rough Island Mesolithic Occupation Site J49496886 [Dow 011:014](http://Dow011:014) see the Crown © database

www.ehsni.gov.uk/built/mbr/monuments_database/mons.asp

Rough Island (Ringreevy) Rectilinear Stone Feature J49686873 [Mrd 148:020](http://Mrd148:020) see the Crown © database

www.ehsni.gov.uk/built/mbr/monuments_database/mons.asp

Rough Island Townland Finding Inhabitants or Occupiers as listed in Griffiths Valuations list

Occupiers as listed in the Valuation of Tenements: Union of Newtownards; n Comber Parish- [1863] with acknowledgment to The Education and Library Service of the South Eastern Education and Library Board.

The left hand column reference is the actual location of the occupier etc on a special 6" inch map, 'Griffiths Valuation annotated map' An alphabetical list of these and other entries follows this table

No. and Letters of Reference to Map.	Names.		Description of Tenement.	Area.	Rateable Annual Valuation.		Total Annual Valuation of Rateable Property.
	Townlands and Occupiers.	Immediate Lessors.			Land.	Buildings.	
					£ s. d.	£ s. d.	
1	ROUGH ISLAND. (Ord. S. 11.) Kenneth M'Whinny, .	William Ferguson, .	Office and land, .	6 2 35	8 0 0	0 10 0	8 10 0

Rough Island Townland List of Inhabitants, excluding census results

Rough Island, Mc Whinny, Kenneth, Householder in Griffiths Valuation ~1863 several websites have details

Rowan, Peter, Spinning Yarns : A Historical And Architectural Appraisal of The Andrews' Mill, Comber, Series Dissertation, Msc, (School of Architecture) 1997 , AMSC, 1997 Control Number M0031667QU Show Loan Statistics Location Shelfmark Loan Type Availability Copies Loans, Normal Not On Loan 1 0 Location Queens Univ

Rowley, William, Comber Husband of Levina Taylor; Father of Agnes B, 23 Mar 1865 CR, freepages.genealogy.rootsweb.ancestry.com/~rosdavies/

Rowreagh Road No 26 Gransha Kircubbin Newtownards BT22 1AS ID 10221 HB24/02/030 House see the Crown © database www.ehsni.gov.uk/buildlist.

Rush Bridge freepages.genealogy.rootsweb.ancestry.com/~rosdavies/ Comber Map Reference 21: 45/63 Over Stream ;2km SE of Ballygowan

Russell, David, **Mount Alexander** Comber, Down: North, Comber, **Square (The)**, Ulster Covenant 1912 in www.proni.gov.uk

Russell, Hugh, **Moneyrea** DOW/5/3/1, Freeholder in www.proni.gov.uk

Russell, John, **Crescent Row** Comber, Down: North, Comber, **Square (The)**, Ulster Covenant 1912 in www.proni.gov.uk

Russell, John, **Moneyrea** D/654/A3/1N, Freeholder in www.proni.gov.uk

Russell, Maggie, **Mount Alexander** Comber Co Down, England: London, Westminster, Westminster, Ulster Covenant 1912 in www.proni.gov.uk

Rutherford, John, Comber Husband of Margaret Dickson; Father of John B, 3 Apr 1868 CR,
freepages.genealogy.rootsweb.ancestry.com/~rosdavies/

Ryan, Jane, Miss. Comber Wife of Alexander Murray; Mother of Alexander B, 1868 & Edward B, 1871 CR,
freepages.genealogy.rootsweb.ancestry.com/~rosdavies/, S

Ryan, Harold [Rev], Comber **Unitarian Minister of Moneyreagh** spoke at a tenant farmer's meeting in Hilltown 23 Apr 1881 GAA CS 21, freepages.genealogy.rootsweb.ancestry.com/~rosdavies/

Ryan, Patrick was one of the **Inland Revenue Officers** - Patrick Ryan, Square ; James Mooney, Killinchy Street ; Thomas Cockburn, Mill Street ; and Henry E. Sides, Mill Street Comber street directory see www.lennonwylie.co.uk

St Mary's Church check if all filed under Comber Churches

St Mary's Church, Parish of Comber, *Souvenir & calendar 1934.. 1934*. Comber St Mary's Church

St. Mary's Parish Church, souvenir brochure of the New Hall (1983) from Len Ball & Desmond Rainey's 'A Taste..'

St. Mary's Church see **Archaeological survey of County Down** [An] Belfast: H.M.S.O., 1966 470p., illus., Information on the Abbey, St. Mary's Church, the Presbyterian Church and the Town Parks mound, with cross-section. Photographs of old houses on north side of the Square. with acknowledgment to **The Education and Library Service of the South Eastern Education and Library Board**.

St. Mary's Parish Church, souvenir brochure of the New Hall (1983) from Len Ball & Desmond Rainey's 'A Taste..'

St. Mary's Parish Church The Square Comber BT23 5DU ID 6637 HB24/15/002 Church see the Crown © database
www.ehsni.gov.uk/buildlist.

St. Patrick's Church, Newtownards see Centenary 1877-1977 St. Patrick's Church, Newtownards (1977) from Len Ball & Desmond Rainey's 'A Taste..'

Saintfield; An Adjoining Parish To The SSW of Comber

Saintfield, Comber And Saintfield, - 1900, Edition Godfrey Edition , Series Old Ordnance Survey Maps ;Ireland ;Sheet 37 , Published Gateshead : A, Godfrey, 1991, Collation 3,

Salt Marsh Islands [2] Townland Collecting notes Given Status as a Townland and yet so little information.

I assume a maritime chart would accurately display the islands. Len Ball and Desmond Rainey TOOC page 110 shows

Salt Marsh Island [West] lying closest to Comber is in the Estuary halfway along the northern shore of Cattogs.

Salt Marsh Island [East] lying furthest from Comber is in the mouth of the Estuary close to the eastern corner of Cullintra Townland's northern shore.

Adjoining townlands and adjoining civil parish es if relevant.

Alternative Spellings: Only mention found and lost was in Len Ball and Desmond Rainey book.

Similar Townland name in other adjoining civil parish[es] ~~Yes~~No.....

Records recorded under secondary spelling in different official bodies. ~~Yes~~No? don't know, so doubts arise that all entries have been found.]

Townland split across civil parish boundaries, ie Comber Civil Parish, ~~Yes~~No? don't know, so doubts

Salt Marsh Islands [2] Townland Description

Ros Davies has a special reference to www.caora.net who is currently off line until mid/late 08

These islands are well up the Comber River estuary close above New Comber

Salt Marsh Islands [2] Townland Detailed Specific entries eg Buildings, Churches, Bridges, Demolished, Factorys, Houses, Mills, etc etc

Salt Marsh Islands Townland Buildings, Bridges, Demolished, Sites of, etc nothing found in the buildlist see
www.ehsni.gov.uk/buildlist.

{Salt Islands in general in Strangford Lough is where the **National Trust** suggests that salt-marsh is a rare habitat in Northern Ireland. It is scattered around the Lough. Look out for: large flocks of knots, dunlins, curlews, redshanks and oystercatchers roosting over winter; thrift (*Armeria maritima*) flowering from June to August; sea lavender (*Limonium* spp) flowering from July to December; sea milkwort (*Glaux maritima*) from www.nationaltrust.org.uk/}

Sample, Magdalen, Miss. Comber Wife of Isaac Topping; Mother of Mary Elizabeth B, 1868 CR,
freepages.genealogy.rootsweb.ancestry.com/~rosdavies/

Sample **Sample?** **Missing**

Sarah Moneyrea Down: North Moneyreagh Moneyrea Orange Hall Ulster Covenant 1912 in www.proni.gov.uk **recheck**

Saunders, Elizabeth, Miss. Comber of **Gransha** w; Married Hugh Lamont Abt, 1806; D, Belfast RAJ G8,
freepages.genealogy.rootsweb.ancestry.com/~rosdavies/, S

Savage, Annie, **Bridge Street** Comber, Down: North, Comber, **Square (The)**, and Houses, Ulster Covenant 1912 in www.proni.gov.uk

Savage, James, **Nurseryville**, Householder in Griffiths Valuation ~1863 several websites have details

Savage, Sarah, **Bridge Street** Comber, Down: North, Comber, **Square (The)**, and Houses, Ulster Covenant 1912 in www.proni.gov.uk

Savage, Thomas, **Mill Street** Com', Householder in Griffiths Valuation ~1863 several websites have details

Scheduled Motte Scheduled Town Parks (Comber) Motte Scheduled J44786853 Dow 010:022. see the Crown © database
www.ehsni.gov.uk/nismrsearch

Schools in Comber Parish see also **PRONI website, schools headings** www.proni.gov.uk

Schools in Comber Parish In 19th Century freepages.genealogy.rootsweb.ancestry.com/~rosdavies/

? In Ballyloghan; **Ballystockart**; **Ballywilliam**; Barn Hill;

5 In Comber Town (Description Under Comber Above);
Crossnacreevy; **Gransha** ; **Magherascouse**; 2 In **Moneyreagh**, Mount Alexander; Olivet; **Ringreevy** ;
2 In Tullygarvan [First Mention of Knock??],

Schools see **Cassidy**, Rev. Mark About 130 documents relating to the activities of Rev. Mark Cassidy, curate of Newtownards, as an advisory agent for the Marquis of Londonderry's estates in Co.Down, including references to the charity schools of Newtownards and Comber and elections, local politics etc., 1810-39 Public Record Office of N.I. (0.1088) with acknowledgment to **The Education and Library Service of the South Eastern Education and Library Board**.

Schools see Comber Spinning Mill P.E. School. *New school for Comber in near future.* County Down Spectator 28 Dec 1935 p.2 with acknowledgment to **The Education and Library Service of the South Eastern Education and Library Board**. **Schools** see Comber Spinning Mill P.E. School. *Prize Day. Trouble over site of proposed new school* County Down Spectator 2 Jan 1932 p.2 with acknowledgment to **The Education and Library Service of the South Eastern Education and Library Board**.

Schools see *New Comber school (Andrews Memorial P.S.) - the first and the last?* Newtownards Chronicle 13 Dec 1979 p.21 with acknowledgment to **The Education and Library Service of the South Eastern Education and Library Board**.

Scotch Mist. A Comber band of this name exists Google.

Scott, Agnes, **Drumhirk** Comber, Down: North, Comber, **Square (The)**, and Houses, Ulster Covenant 1912 in www.proni.gov.uk
Scott, Albert, **Railway Street** Comber, Down: North, Comber, Orange Hall, Ulster Covenant 1912 in www.proni.gov.uk
Scott, David, **Moneyrea, gh**, Householder in Griffiths Valuation ~1863 several websites have details
Scott David jnr **Crossnacreevy** Down: North Moneyreagh Moneyrea Orange Hall Ulster Covenant 1912 in www.proni.gov.uk
Scott, Elizabeth, **Railway Street** Comber, Down: North, Comber, Orange Hall, Ulster Covenant 1912 in www.proni.gov.uk
Scott, Hamilton, **Ballygowan**, Householder in Griffiths Valuation ~1863 several websites have details
Scott, Henry, **Gransha** , DOW/5/3/1, Freeholder in www.proni.gov.uk
Scott, Henry, **Gransha** , T/2771/8C, Freeholder in www.proni.gov.uk
Scott, Henry, **Granshaw** , D/654/A3/1B, Freeholder in www.proni.gov.uk
Scott, Hugh, **Ballyrickard** Comber, Down: North, Comber, Various, Ulster Covenant 1912 in www.proni.gov.uk
Scott, James, **Clontonecally**, D/654/A3/1N, Freeholder in www.proni.gov.uk
Scott, James, **Clontonecally**, D/654/A3/1S, Freeholder in www.proni.gov.uk
Scott James **Clontnakelly** D/654/A3/1B Freeholders in www.proni.gov.uk
Scott, James, **Gransha** , D/654/A3/1G, Freeholder in www.proni.gov.uk
Scott, James, **Granshaw** , D/654/A3/1B, Freeholder in www.proni.gov.uk
Scott, James, **Granshaw** , DOW/5/3/1, Freeholder in www.proni.gov.uk
Scott, Jane, Miss. Comber Wife of David Bridget; Mother of David B, 1867 & William B, 1870 CR, freepages.genealogy.rootsweb.ancestry.com/~rosdavies/
Scott, John, **Cattogs**, DOW/5/3/2, Freeholder in www.proni.gov.uk
Scott, John, Comber, D/654/A3/1B, Freeholder in www.proni.gov.uk
Scott, John, Comber, Down: North, Comber, Orange Hall, Ulster Covenant 1912 in www.proni.gov.uk
Scott, John, Comber, Down: North, Comber, Orange Hall, Ulster Covenant 1912 in www.proni.gov.uk
Scott, John, **Drumkirk** Comber, Down: North, Comber, **Square (The)**, Ulster Covenant 1912 in www.proni.gov.uk
Scott, John, **Gransha** , D/654/A3/1G, Freeholder in www.proni.gov.uk
Scott, John, **Granshaw** , D/654/A3/1B, Freeholder in www.proni.gov.uk
Scott, John, **Granshaw** , DOW/5/3/2, Freeholder in www.proni.gov.uk
Scott, John, **Magherascouse**, Householder in Griffiths Valuation ~1863 several websites have details
Scott, John, **Railway Street** Comber, Down: North, Comber, Orange Hall, Ulster Covenant 1912 in www.proni.gov.uk
Scott, Lizzie, **Railway Street** Comber, Down: North, Comber, 1st Presbyterian Church, Ulster Covenant 1912 in www.proni.gov.uk
Scott, Lizzie, Miss. Comber Received a prize at **Magherascouse** School's Presentation Day Oct 1898 Msch P20, freepages.genealogy.rootsweb.ancestry.com/~rosdavies/
Scott, Maggie, **Drumhirk** Comber, Down: North, Comber, **Square (The)**, and Houses, Ulster Covenant 1912 in www.proni.gov.uk
Scott, Margaret, Miss. Comber Wife of Moses Donnan; Mother of John B, 1868 CR, freepages.genealogy.rootsweb.ancestry.com/~rosdavies/
Scott Marian **Crossnacreevy** Down: North Moneyreagh Moneyrea Orange Hall Ulster Covenant 1912 in www.proni.gov.uk
Scott, Martin, **Castleavery** Comber, Down: North, Comber, **Square (The)**, Ulster Covenant 1912 in www.proni.gov.uk
Scott, Mary, **Ballyrickard** Comber, Down: North, Tullynakill, Homes, Ulster Covenant 1912 in www.proni.gov.uk
Scott Samuel **Clontonecally** D/654/A3/1S Freeholders in www.proni.gov.uk
Scott, Sarah J, **Drumhirk** Comber, Down: North, Comber, **Square (The)**, Ulster Covenant 1912 in www.proni.gov.uk
Scott, Sarah, **Clontonakelly**, Householder in Griffiths Valuation ~1863 several websites have details
Scott, Thomas, **Belfast Road** Comber, Down: North, Comber, Orange Hall, Ulster Covenant 1912 in www.proni.gov.uk
Scott, W John, **Belfast Road** Comber, Down: North, Comber, Orange Hall, Ulster Covenant 1912 in www.proni.gov.uk
Scott, William-Ballygowan-Killinchy-Griffiths Valuation 1863?-

Scottish Dialect see **Comber Printed Books**:. **Burns**, Robert, 1759, 1796. *Poems, Chiefly In The Scottish Dialect.* , Vol.I. V. 1793 .V9828315 . Shelved At BPB1793.2 2 Copies , Location LHL *Poems, Chiefly In The Scottish Dialect: In Two Volumes.* , Vol.II. 1793 V9828367 Shelved At BPB1793.3A 2 Copies – Location LHL Check if vol 2 printed In Comber? Could the printer be a forerunner of Marcus ward

Sea View, Drumhirk Andrew Lowry was living there see Ulster Covenant 1912 in www.proni.gov.uk
Sea View, 21 Tullynagee Road, Drumhirk, Comber, BT23 5NJ ID 11772 HB24/16/040 House see the Crown © database www.ehsni.gov.uk/buildist.
Seaview Tullynakill 21: 50/65 farm, 2km NE of Lisbane townland; residence of Robert Hugh Finlay c. 1900 NDM p24 freepages.genealogy.rootsweb.ancestry.com/~rosdavies/ [south of Ballydrain]

Second Comber Presbyterian Church see **Harper, W. Osborne.** *A History of Second Presbyterian Church, Comber 1838 – 1990.* Comber the Church 1992: 221 p. ill. 21 cm.

Second Comber Presbyterian Church centenary celebrations. Noble story from the pages of the past. Rev. J.E. Jones' historical review
County Down Spectator 1 April 1939 p.7 with acknowledgment to **The Education and Library Service of the South Eastern Education and Library Board.**

Second Presbyterian Church has its own website - www.secondcomber.co.uk/ Includes news, events and church activities
Second Comber Presbyterian Church Killinchy Street Comber BT23 5AP ID 6633 HB24/15/021 Church see the Crown © database www.ehsni.gov.uk/buildlist.

Second Presbyterian Church - Church hall -Killinchy Street Comber BT23 5AP ID 12645 HB24/15/022 A demolished an entry exists or has existed in the buildlist see www.ehsni.gov.uk/buildlist.
see also www.granshaw.org/

Simple, Rev. R.J. MA, **Manse {the}**, **Killinchy Street**, Inhabitants Street Directory Extract in OS Comber 1900 Sheet 37, www.alangodfrey.com

Simple, Rev. R. J., M.A., The Manse, Killinchy Street **Manse (the) Killinchy Street, Comber, Comber 1907** street directory see www.lennonwylie.co.uk

Settlement: Deserted Carnasure; Cattogs Deserted Settlement: New Comber Scheduled J46606850 [Dow 010:061](#) see the Crown © database www.ehsni.gov.uk/nismrsearch

Settlement: Historic Settlement: Mount Alexander Historic Settlement: Comber J459691 [Dow 010:078](#) see the Crown © database www.ehsni.gov.uk/nismrsearch

Seward, William Wenman *Topographia Hibernica, or, the Topography of Ireland, Ancient and Modern : Giving a complete view of the Civil and Ecclesiastical state of that kingdom, with its Antiquities, Natural Curiosities, Trade, Manufactures, Extent and Population, Post Market. and Fair Towns : Bishopricks, Ecclesiastical Benefices, Abbeys, Monasteries. Castles. Ruins. Private-Seats, etc* Dublin : Printed by Alex. Stewart 1795. pages: 342, folded leaves of plates : map (engraving) (Qto). See also Jack McCoy 'Comber' with acknowledgment to The Education and Library Service of the South Eastern Education and Library Board.

Shannen or Shennon, Mary Ann Miss. Comber of **Loughmaroney**; D, 1 Aug 1750 Aged 28; Wife of Samuel Morrison; Buried Comber Graveyard Mis, freepages.genealogy.rootsweb.ancestry.com/~rosdavies/

Shannon, Alexander, **Ballymaglaff**, D/654/A3/1B, Freeholder in www.proni.gov.uk

Shannon, Alexander, **Ballymaglaff**, DOW/5/3/2, Freeholder in www.proni.gov.uk

Shannon, George, **Ballyrussell**, Householder in Griffiths Valuation ~1863 several websites have details

Shannon, George, Comber Husband of Jane Watson; Father of Anna Maria B, 9 Apr 1866 CR ,

freepages.genealogy.rootsweb.ancestry.com/~rosdavies/

Shannon, George, Comber Husband of Essie Jane Drennan; Father of David B, 24 Aug 1869 CR ,

freepages.genealogy.rootsweb.ancestry.com/~rosdavies/

Shannon, Hugh, **Mill Street** Com', Householder in Griffiths Valuation ~1863 several websites have details

Shannon, Hugh, The, Haw, Householder in Griffiths Valuation ~1863 several websites have details

Shannon, Hugh, Comber Husband of Sarah Johnston; Father of Male Child B, 29 Nov 1867 & Male Child B, 28 Mar 1874 ,

freepages.genealogy.rootsweb.ancestry.com/~rosdavies/.

Shannon, Jane, Miss. Comber Wife of James Brown; Mother of Eliza Margaret B, 1867 & Charles B, 1870 CR,

freepages.genealogy.rootsweb.ancestry.com/~rosdavies/.

Shannon, Jane, Miss. Comber Wife of James Brown; Mother of Eliza Margaret B, 1867 & Charles B, 1870 CR,

freepages.genealogy.rootsweb.ancestry.com/~rosdavies/.

Shannon, John, **Mill Street** Com', Householder in Griffiths Valuation ~1863 several websites have details

Shannon, John, Comber Husband of Elizabeth Cairnduff; Father of William B, 12 Jul 1874 CR,

freepages.genealogy.rootsweb.ancestry.com/~rosdavies/

Shannon, Robert, **Carnasure**, Householder in Griffiths Valuation ~1863 several websites have details

Shannon, Robert, **Mill Street** Com', Householder in Griffiths Valuation ~1863 several websites have details

Shannon, Robert, **Townparks**, Householder in Griffiths Valuation ~1863 several websites have details

Shannon, Sarah, Miss. Comber Wife of David Mills; Mother of John B, 1865 CR,

freepages.genealogy.rootsweb.ancestry.com/~rosdavies/

Shannon William John **Ballyrussell** Down: North Dundonald Orange Hall Ulster Covenant 1912 in www.proni.gov.uk

Shaw, Agnes, **Cattogs** Comber, Down: North, Comber, 1st Presbyterian Church, Ulster Covenant 1912 in www.proni.gov.uk

Shaw, Catherine A, **Cattogs** Comber, Down: North, Comber, 1st Presbyterian Church, Ulster Covenant 1912 in www.proni.gov.uk

Shaw, Elizabeth, **High Street** Com', Householder in Griffiths Valuation ~1863 several websites have details

Shaw, Elizabeth, Miss. Comber Wife of William Todd; Mother of Adam B, 1874 & John B, 1871 & Debora B, 1870 CR,

freepages.genealogy.rootsweb.ancestry.com/~rosdavies/

Shaw, Frank T, **Cattogs** Comber, Down: North, Comber, 1st Presbyterian Church, Ulster Covenant 1912 in www.proni.gov.uk

Shaw, **Gin**, **Rosemount** Comber Co Down, Belfast: South, Saint Anne's, Old Town Hall, Ulster Covenant 1912 in www.proni.gov.uk

Note from DR could it be Jim?

Shaw, Hans, **Ballyalloy**, Householder in Griffiths Valuation ~1863 several websites have details

Shaw, Helen G, **Rosemount** Comber, Down: North, Comber, **Square (The)**, Ulster Covenant 1912 in www.proni.gov.uk

Shaw, Henry, **Gransha**, Householder in Griffiths Valuation ~1863 several websites have details

Shaw, James, **Ballywilliam**, D/654/A3/1C, Freeholder in www.proni.gov.uk

Shaw, John [Rep] John, The, Haw, Householder in Griffiths Valuation ~1863 several websites have details

Shaw, John, **Ballywilliam**, D/654/A3/1B, Freeholder in www.proni.gov.uk

Shaw, John, **Cottages, or Cattogs** Comber Co. Down, England: Lancashire, Barrow-in-Furness, Unionist offices, Abbey Road

Shaw, John, Knockbreda of Ballymacarrett; A Widower; A Farmer; Son of Robert Also A Farmer; Married Eliza Robinson of Comber 9

Dec 1875 At Linenhall Presbyterian Church, Belfast PR, freepages.genealogy.rootsweb.ancestry.com/~rosdavies/

Shaw, Mary, Miss. Comber Wife of Samuel Dempster; Mother of Agnes B, 1867 CR,

freepages.genealogy.rootsweb.ancestry.com/~rosdavies/

Shaw, Robert, **Cattogs**, Householder in Griffiths Valuation ~1863 several websites have details

Shaw, Robert, **Cullintraw**, Householder in Griffiths Valuation ~1863 several websites have details

Shaw, Robert, **Gransha**, D/654/A3/1E, Freeholder in www.proni.gov.uk

Shaw, Robert, **Granshaw**, D/654/A3/1B, Freeholder in www.proni.gov.uk

Shaw, Robert, **Cattogs** Comber, Belfast: South, Saint Anne's, City Hall, Ulster Covenant 1912 in www.proni.gov.uk
Shaw Ruby **Moneyrea** Down: North Moneyreagh Moneyrea Orange Hall Ulster Covenant 1912 in www.proni.gov.uk
Shaw, Samuel, **Gransha** , D/654/A3/1E, Freeholder in www.proni.gov.uk
Shaw, Samuel, **Granshaw**, D/654/A3/1B, Freeholder in www.proni.gov.uk
Shaw Sarah **Moneyrea** Down: North Moneyreagh Moneyrea Orange Hall Ulster Covenant 1912 in www.proni.gov.uk
Shaw, W, Mr, Comber Deceased In 1836 But Owned The Poor House In **Mill Street** & Heirs Collected The Rent V7 P 33 OSM, freepages.genealogy.rootsweb.ancestry.com/~rosdavies/
Shaw, William, Comber Husband of Agnes Adair; Father of William B, 29 Jun 1874 CR, freepages.genealogy.rootsweb.ancestry.com/~rosdavies/
Shaw, Mrs. Wm., Cattogs **Cattogs**, Comber **1907** street directory see www.lennonwylie.co.uk

Sheals, John, **Ballycreely** , D/654/A3/1N, Freeholder in www.proni.gov.uk
Sheals, John, **Ballymagaughey**, Householder in Griffiths Valuation ~1863 several websites have details
Sheals, Mary, **Ballyrush**, Householder in Griffiths Valuation ~1863 several websites have details
Sheals, William, **Ballyrickard**, Householder in Griffiths Valuation ~1863 several websites have details

Shean, James, **Woollendrapery**, **Killinchy Street** , Inhabitants Street Directory Extract in OS Comber 1900 Sheet 37, www.alangodfrey.com
Shean, James F, Comber, Down: North, Comber, **Square (The)**, Ulster Covenant 1912 in www.proni.gov.uk
Shean, James, J.P., Killinchy Street , **Killinchy Street**, **Comber**, Comber **1907** street directory see www.lennonwylie.co.uk
Shean, Joseph, woollen draper, etc., **Killinchy Street**, **Comber**, in Traders etc section, , **Killinchy Street**, **Comber**, , Comber **1880** street directory see www.lennonwylie.co.uk
Shean, Joseph, **Market Street** Com', Householder in Griffiths Valuation ~1863 several websites have details
Shean, Joseph, **Townparks**, Householder in Griffiths Valuation ~1863 several websites have details
Shean, Mary Miss, The Square **Square (The)**, Comber **1907** street directory see www.lennonwylie.co.uk

Sheels, George, **Ballycreely** , DOW/5/3/1, Freeholder in www.proni.gov.uk

Sheen, William, Solicitor, Inhabitants Street Directory Extract in OS Comber 1900 Sheet 37, www.alangodfrey.com

Sheilds, Andrew, **Ballycreely** , DOW/5/3/2, Freeholder in www.proni.gov.uk
Sheilds, George, **Ballycreely** , D/654/A3/1B, Freeholder in www.proni.gov.uk
Sheilds, John, **Ballycreely** , DOW/5/3/2, Freeholder in www.proni.gov.uk

Sheridan or Sherrard, Martha , Miss. Comber Wife of John Blair; Mother of Lizzie B, 1869 CR, freepages.genealogy.rootsweb.ancestry.com/~rosdavies/

Shields, Alexander, **Bridge Street** Comber, Down: North, Comber, **Square (The)**, Ulster Covenant 1912 in www.proni.gov.uk
Shields, Annie, **Railway Street** Comber, Down: North, Comber, Orange Hall, Ulster Covenant 1912 in www.proni.gov.uk
Shields, Christina, **Railway Street** Comber, Down: North, Comber, Orange Hall, Ulster Covenant 1912 in www.proni.gov.uk
Shields, David, **Mill Street** Comber, Down: North, Comber, Orange Hall, Ulster Covenant 1912 in www.proni.gov.uk
Shields, David, Comber Husband of Ursilla Crothers; Father of Sarah Jane B, 11 May 1866 & Rebecca B, 26 Jun 1869 CR, freepages.genealogy.rootsweb.ancestry.com/~rosdavies/, S
Shields, J, Mr, Comber **Teacher** At Comber School In 1836, In Saintfield Street V7 P 34 OSM, freepages.genealogy.rootsweb.ancestry.com/~rosdavies/
Shields, James, **Bridge Street** Com', Householder in Griffiths Valuation ~1863 several websites have details
Shields, James, Comber, Down: North, Comber, **Square (The)**, Ulster Covenant 1912 in www.proni.gov.uk
Shields, Jemima, Miss, Comber Received a prize at **Magherascouse** School's Presentation Day Oct 1898 Msch P20 , freepages.genealogy.rootsweb.ancestry.com/~rosdavies/
Shields, Jennie, Comber, Down: North, Comber, **Square (The)**, Ulster Covenant 1912 in www.proni.gov.uk
Shields, John, Comber, Down: North, Comber, Orange Hall, Ulster Covenant 1912 in www.proni.gov.uk
Shields, John, **High Street** Comber, Down: North, Comber, 1st Presbyterian Church, Ulster Covenant 1912 in www.proni.gov.uk
Shields, John, Comber Husband of Martha McClure; Father of Female Child B, 24 May 1865 CR , freepages.genealogy.rootsweb.ancestry.com/~rosdavies/
Shields, John, Mr Comber **2nd Schoolmaster** At **Magherascouse** School C, 1820; Father of William, Schoolmaster In 1898 Msch P5 , freepages.genealogy.rootsweb.ancestry.com/~rosdavies/
Shields, Joseph Hill, Comber Received a prize at **Magherascouse** School's Presentation Day Oct 1898 Msch P20, freepages.genealogy.rootsweb.ancestry.com/~rosdavies/, S
Shields, Lizzie Jane, Miss, Comber Received a prize at **Magherascouse** School's Presentation Day Oct 1898 Msch P20, freepages.genealogy.rootsweb.ancestry.com/~rosdavies/
Shields, Mary Alice, Miss, Comber Received a prize at **Magherascouse** School's Presentation Day Oct 1898 Msch P20, freepages.genealogy.rootsweb.ancestry.com/~rosdavies/
Shields, Mary, Miss. Comber Wife of James Dickson; Mother of William B, 1870 CR , freepages.genealogy.rootsweb.ancestry.com/~rosdavies/
Shields, William Comber **Schoolmaster** At **Magherascouse** School In 1898 Msch P5, freepages.genealogy.rootsweb.ancestry.com/~rosdavies/, S

Shiels, William, Comber Husband of Ann Douglass; Father of John B, 6 Jun 1871 CR , freepages.genealogy.rootsweb.ancestry.com/~rosdavies/

Shilds, John, **Ballycreely** , D/654/A3/1N, Freeholder in www.proni.gov.uk

Ships freepages.genealogy.rootsweb.ancestry.com/~rosdavies/, The Charlott Arrived At Donaghadee With The Mail 20 Feb 1788; Comber Nursery Lost Garden ds On Board 9 Mar 1793 BN; NS

Short, James, **Ballyalton**, D/654/A3/1B, Freeholder in www.proni.gov.uk

Shufflebottom, Charles, **Belfast Road** Comber, Down: North, Comber, Orange Hall, Ulster Covenant 1912 in www.proni.gov.uk
Shufflebottom, Mrs. **Todds Row** Comber, Down: North, Comber, **Square (The)**, Ulster Covenant 1912 in www.proni.gov.uk DR notes **Todds Row is on Belfast Road**

Sides, Henry E was one of the **Inland Revenue Officers** - Patrick Ryan, Square ; James Mooney, Killinchy Street ; Thomas Cockburn, Mill Street ; and Henry E. Sides, Mill Street Comber street directory see www.lennonwylie.co.uk

Signal Post JG notes this appears on the revisions 6" 1858 OS map

Slmmons, James *The next market day* (Poem) **Honest Ulsterman** Nov 1968 with acknowledgment to **The Education and Library Service of the South Eastern Education and Library Board.**

Simonton, John, Comber Husband of Ellen Mckibbin; Father of James Mckibbin Simonton B, 30 Jul 1868 IIV V4 P139, freepages.genealogy.rootsweb.ancestry.com/~rosdavies/

Simonton, J., mngr. Northern Bank branch, Square (The), , in Traders etc section, , , **Square (The)**, , Comber **1880** street directory see www.lennonwylie.co.uk

Simonton, John, Ballystockard, , in Clergy and Gentry section, , , **Ballystockard**, , Comber **1880** street directory see www.lennonwylie.co.uk

Simonton, Robert, **Henryville** ,Householder in Griffiths Valuation ~1863 several websites have details

Simpson, A., **grain merchant and spirit dealer** , Comber **1907** street directory see www.lennonwylie.co.uk

Simpson, A O, **Killinchy Street** Comber, Down: North, Comber, Various, Ulster Covenant 1912 in www.proni.gov.uk

Simpson, Adam, **Magherascouse**,Householder in Griffiths Valuation ~1863 several websites have details

Simpson Adam **Magherascouse** Down: North Ballygowan Orange Hall Ulster Covenant 1912 in www.proni.gov.uk

Simpson, Agnes, Comber, Down: North, Comber, **Square (The)**, Ulster Covenant 1912 in www.proni.gov.uk

Simpson, Anne, **Bridge Street** Com',Householder in Griffiths Valuation ~1863 several websites have details

Simpson, Bryce , Comber Husband of Margaret Creighton; Father of Thomas B, 12 Feb 1868 CR,

freepages.genealogy.rootsweb.ancestry.com/~rosdavies/

Simpson, Eliza, Miss. Comber Wife of Alexander Cameron; Mother of Alexander B, 1868 & Matilda B, 1871 CR,

freepages.genealogy.rootsweb.ancestry.com/~rosdavies/, S

Simpson Ellen **Magherascouse** Down: North Ballygowan Orange Hall & Church Ulster Covenant 1912 in www.proni.gov.uk

Simpson, Ellen or Ellenor, Miss Comber Wife of Hugh Morrow; Mother of Ellenor Jane B, 1870 CR,

freepages.genealogy.rootsweb.ancestry.com/~rosdavies/

Simpson, James, **Ballygowan**, D/654/A3/1S, Freeholder in www.proni.gov.uk

Simpson, James, Comber, Down: North, Comber, **Square (The)**, Ulster Covenant 1912 in www.proni.gov.uk

Simpson, James, **bookkeeper**, Killinchy Street , **Killinchy Street, Comber**, Comber **1907** street directory see www.lennonwylie.co.uk

Simpson, James, Comber, T/2771/8A, Freeholder in www.proni.gov.uk

Simpson, James, **Tullyhubbert**, D/654/A3/1N, Freeholder in www.proni.gov.uk

Simpson, John, **Ballyalloy**,Householder in Griffiths Valuation ~1863 several websites have details

Simpson John **Magherascouse** Down: North Ballygowan Orange Hall Ulster Covenant 1912 in www.proni.gov.uk

Simpson, John, **Tullyhubbert**,Householder in Griffiths Valuation ~1863 several websites have details

Simpson, John, Comber Member of **Ballygowan** Flute Band 1880 **Photo**, freepages.genealogy.rootsweb.ancestry.com/~rosdavies/, S

Simpson, John-Ballygowan-Killinchy-Griffiths Valuation 1863?-

Simpson, Lizzie, **Ballyalloy** Comber, Down: North, Tullynakill, Homes, Ulster Covenant 1912 in www.proni.gov.uk

Simpson, Margaret, Comber, Down: North, Comber, **Square (The)**, Ulster Covenant 1912 in www.proni.gov.uk

Simpson, Miss, dress maker, Square (The), , in Traders etc section, , , **Square (The)**, , Comber **1880** street directory see

www.lennonwylie.co.uk

Simpson, Mrs **Grain Merchant** Q Spirit Dealer, Inhabitants Street Directory Extract in OS Comber 1900 Sheet 37,

www.alangodfreymaps.co.uk

Simpson, R., grain mer. & spirit dealr., **Killinchy Street, Comber**, , in Traders etc section, , , **Killinchy Street, Comber**, , Comber

1880 street directory see www.lennonwylie.co.uk

Simpson, Robert, **Ballyalloy** Comber, Down: North, Comber, **Square (The)**, Ulster Covenant 1912 in www.proni.gov.uk

Simpson, Robert, **Harriet Vale**,Householder in Griffiths Valuation ~1863 several websites have details

Simpson, Robert, **Market Street** Com',Householder in Griffiths Valuation ~1863 several websites have details

Simpson, Robert, **Nurseryville**,Householder in Griffiths Valuation ~1863 several websites have details

Simpson, Robert, **Townparks**,Householder in Griffiths Valuation ~1863 several websites have details

Simpson, Robert, Comber Husband of Ellenor Peticrew; Father of Robert B, 2 Jun 1866 & Alexander Orr Simpson B, 26 Sep 1867 CR,

freepages.genealogy.rootsweb.ancestry.com/~rosdavies/, S

Simpson, Samuel, Comber Member of **Ballygowan** Flute Band 1880 **Photo**, freepages.genealogy.rootsweb.ancestry.com/~rosdavies/, S

Simpson, W[illiam], G, 1896,-1968 *Masonry of The Olden Time In The Comber District*, County Down, Ireland 1926 Q7661118

Shelved At UDC365 3 Copies – Location LHL,

Simpson, William, Comber Husband of Annie Mccarrol; Father of Margaret Jane B, 10 Aug 1874 CR,

freepages.genealogy.rootsweb.ancestry.com/~rosdavies/

Simpson, W.G. *Masonry of the olden time in the Comber district, County Down, Northern Ireland.* Lisburn: W.G. Simpson, 1926

92p., frontis, illus. Contains a fascinating plan of the Ballygowan Lodge, Magherascouse, a secret room in the loft of a thatched

cottage. with acknowledgment to **The Education and Library Service of the South Eastern Education and Library Board.**

Simpson, W[illiam]. G. 1896, 1968 *Masonry of The Olden Time In The Comber District, County Down, Ireland* 1926 Q7661118 Shelved At UDC365 3 Copies – Location LHL

' *sin centre* ' see *Comber 'sin centre' demolished after newspaper exposure* (Bridge Street) **Down Recorder** 3 Nov 1977 p.3 with acknowledgment to **The Education and Library Service of the South Eastern Education and Library Board.**

Sinclair family history in the neighbourhood

Sinclair of **Ballyrussell**, Comber, County Down, Northern Ireland **1685**, 1940, sinclair 1 per, ans, mln, irl 800, 'Account of The Sinclair Family of Kinneary House, Kinneary Townland, County Armagh, Northern Ireland, 31 Page Typescript Autobiography of C, R,

Sinclair of Glengarry, ##, ##, Pedigree, Typescript, of John Sinclair of Killead, County Antrim, With Tree C, ##, ##, Sinclair of Hopefield House, Sinclair of **Ballyrussell**, Comber, County Down, Northern Ireland 1685, ##, A Few Notes From OPR, Directories And Census Material, www.scotsgenealogy.com/fhi/fhi_s

Sinclair, Mr, Belfast Proprietor of Land In Ballee & Comber Parishes In 1836 V17 P 23 & V7 P36 OSM,

freepages.genealogy.rootsweb.ancestry.com/~rosdavies/, S [Check out again](#)

Sinclair, David, Comber Husband of Agnes Kilty; Father of Isabella B, 30 Mar 1868 & Agnes B, 16 Jun 1870 CR,

freepages.genealogy.rootsweb.ancestry.com/~rosdavies/, S

Sinclair, Hans, H, Comber of **Ballyrussell**; Executor In The Will of Rev William Finlay Presbyterian Minister of Dundonald In 1834 IIW #22990 , freepages.genealogy.rootsweb.ancestry.com/~rosdavies/

Sinclair, Hans - listed as one of the 64 subscribers to Comber Farming Society 1818/9 No. 23**Sinclair**, Hans, **Ballystockart**,

D/654/A3/1N, Freeholder in www.proni.gov.uk

Sinclair, James, **Ballyrussell**, DOW/5/3/2, Freeholder in www.proni.gov.uk

Sinclair, James, Comber A Freehold Farmer In **Ballyrussell** In 1790 FR , freepages.genealogy.rootsweb.ancestry.com/~rosdavies/

Sinclair, James, **Ballycreelly**,Householder in Griffiths Valuation ~1863 several websites have details

Sinclair, James, Comber Husband of Margaret Jane Dugan; Father of Female Child B, 27 Mar 1870 & William B, 12 Apr 1871 CR,

freepages.genealogy.rootsweb.ancestry.com/~rosdavies/, S

Sinclair, John, Comber A Freehold Farmer In **Ballyrussell** In 1789 & 1790 FR , John SINCLAIR , Comber of Ballymeglaff; Will

Probated 9 Feb 1855 IIW #60302;Will & Grant Bk 7160, freepages.genealogy.rootsweb.ancestry.com/~rosdavies/, S

Sinclair, John, **Ballyrussell**, D/654/A3/1B, Freeholder in www.proni.gov.uk

Sinclair, John, **Ballyrussell**, DOW/5/3/2, Freeholder in www.proni.gov.uk

Sinclair, Margaret Rebecca Bryson, Miss. Comber Wife of James M, Killen; Mother of Male Child B, 1865 CR,

freepages.genealogy.rootsweb.ancestry.com/~rosdavies/, S

Sinclair, Robert, Comber A Freehold Farmer In **Ballyrussell** In 1789 & 1790 FR,

freepages.genealogy.rootsweb.ancestry.com/~rosdavies/, S

Sinclair, Robert, **Ballyrussell**, D/654/A3/1B, Freeholder in www.proni.gov.uk

Sinclair, Hans, **Ballyrussell**, D/654/A3/1S, Freeholder in www.proni.gov.uk

Site A.P. Site **Ballyrussell** A.P. Site J43057108 Dow 010:073 see the Crown © database www.ehsni.gov.uk/nismrsearch

Site A.P. Site **Ballyrussell** A.P. Site J43077098 Dow 010:072 see the Crown © database www.ehsni.gov.uk/nismrsearch

Site A.P. Site **Moneyreagh** A.P. Site J39756658 Dow 010:064 see the Crown © database www.ehsni.gov.uk/nismrsearch

Site A.P. Site **Moneyreagh** A.P. Site J39846661 Dow 010:063 see the Crown © database www.ehsni.gov.uk/nismrsearch

Site A.P. Site **Monlough** A.P. Site J39376622 Dow 010:066 see the Crown © database www.ehsni.gov.uk/nismrsearch

Site A.P. Site **Monlough** A.P. Site J39506563 Dow 010:075 see the Crown © database www.ehsni.gov.uk/nismrsearch

Site A.P. Site **Trooperfield** A.P. Site J44456885 Dow 010:076 see the Crown © database www.ehsni.gov.uk/nismrsearch

Sites and Monuments record (Northern Ireland) see individual townland name see the Crown © database

www.ehsni.gov.uk/nismrsearch

Sites and Monuments record (Northern Ireland) see individual townland name see the Crown © database

www.ehsni.gov.uk/nismrsearch

Sites of, etc many listed www.ehsni.gov.uk/buildlist.

Skates John **Crossnacreevy** Down: North Moneyreagh Moneyrea Orange Hall Ulster Covenant 1912 in www.proni.gov.uk

Skillen, Agnes, **High Street** Comber, Down: North, Comber, **Square (The)**, and Houses, Ulster Covenant 1912 in www.proni.gov.uk

Skillen, Alexander, **High Street** Comber, Down: North, Comber, Orange Hall, Ulster Covenant 1912 in www.proni.gov.uk

Skillen, David, **Mill Street** Comber, Down: North, Comber, **Square (The)**, Ulster Covenant 1912 in www.proni.gov.uk

Skillen, Ellenor, **High Street** Comber, Down: North, Comber, **Square (The)**, and Houses, Ulster Covenant 1912 in

www.proni.gov.uk

Skillen, Hugh, **blacksmith**, The Square , **Square (The)**, Comber 1907 street directory see www.lennonwylie.co.uk

Skillen, Hugh, Comber, Down: North, Comber, **Square (The)**, Ulster Covenant 1912 in www.proni.gov.uk

Skillen, James, **Blacksmith**, **Square (The)** Inhabitants Street Directory Extract in OS Comber 1900 Sheet 37, Godfrey Ed.,

Skillen, James, Comber, Down: North, Comber, 1st Presbyterian Church, Ulster Covenant 1912 in www.proni.gov.uk

Skillen, Jane, Comber, Down: North, Comber, Orange Hall, Ulster Covenant 1912 in www.proni.gov.uk

Skillen, Margaret, **High Street** Comber, Down: North, Comber, 1st Presbyterian Church, Ulster Covenant 1912 in www.proni.gov.uk

Skillen, Martha, **Ballygowan**, Down: North, **Ballygowan**, Orange Hall & Church, Ulster Covenant 1912 in www.proni.gov.uk

Skillen, Mary, Comber, Down: North, Comber, 1st Presbyterian Church, Ulster Covenant 1912 in www.proni.gov.uk

Skillen, Matthew, **High Street** Comber, Down: North, Comber, Orange Hall, Ulster Covenant 1912 in www.proni.gov.uk

Skillen, Rachel, **High Street** Comber, Down: North, Comber, 1st Presbyterian Church, Ulster Covenant 1912 in www.proni.gov.uk

Skillen, Robert, **Crescent** Comber, Down: North, Comber, 1st Presbyterian Church, Ulster Covenant 1912 in www.proni.gov.uk

Skillen Samuel **Tullyhubbert** Down: North Ballygowan Orange Hall & Church Ulster Covenant 1912 in www.proni.gov.uk

Skillen, William, **Ballygowan**, Down: North, **Ballygowan**, Orange Hall & Church, Ulster Covenant 1912 in www.proni.gov.uk

Skillen, William James, **High Street** Comber, Down: North, Comber, Orange Hall, Ulster Covenant 1912 in www.proni.gov.uk

Skillen, David, **Mill Street** Comber, Down: North, Comber, **Square (The)**, Ulster Covenant 1912 in www.proni.gov.uk

Skilling, Agnes, **Monlough**,Householder in Griffiths Valuation ~1863 several websites have details

Skilling, David, B **Square [The]** Com', ,

Skilling, David Patterson, Comber Husband of Emily Augusta Dewinter; Father of Clara Elizabeth Alexandrina B, 13 Apr 1866 CR,

freepages.genealogy.rootsweb.ancestry.com/~rosdavies/

Skilling, Hugh, **Magherascouse**,Householder in Griffiths Valuation ~1863 several websites have details

Skilling, Richard, Comber Murdered At **Ballygowan** Bridge 11 Dec 1818; Click Here For The Inquest & Reward Posted BN: SHM '86 P

51, freepages.genealogy.rootsweb.ancestry.com/~rosdavies/

Skilling, William, **Magherascouse**,Householder in Griffiths Valuation ~1863 several websites have details

Sloan Agnes **Crossnacreevy** Down: North Moneyreagh Moneyrea Orange Hall Ulster Covenant 1912 in www.proni.gov.uk

Sloan, Andrew, **Ballycreely** , D/654/A3/1B, Freeholder in www.proni.gov.uk

Sloan, Anne, Jane, **Moneyrea**, **gh**,Householder in Griffiths Valuation ~1863 several websites have details

Sloan, David, Ringway Ringreevy Comber, Belfast: South, Saint Anne's, City Hall, Ulster Covenant 1912 in www.proni.gov.uk
Sloan, George, **Ballykeel**,Householder in Griffiths Valuation ~1863 several websites have details
Sloan, George, Comber, Down: North, Comber, **Square (The)**, Ulster Covenant 1912 in www.proni.gov.uk

Sloan, Isabel *The Clattering Ford (Poem)* [County Down Spectator](http://www.proni.gov.uk) 26 Jan 1957 p.10 with acknowledgment to **The Education and Library Service of the South Eastern Education and Library Board**.

Sloan, James, **Ballybeen**, D/654/A3/1N, Freeholder in www.proni.gov.uk
Sloan, Jane, Miss. Comber of **Ballymaglaff**; B, Abt, 1785 & Married John Kennedy Abt, 1805; Mother of John B, 1806 & Margaret B, 1808 & James B, 1816 & Martha B, 1818 & Robert B, 1820; D, **Ballymaglaff** RAJ G7, freepages.genealogy.rootsweb.ancestry.com/~rosdavies/
Sloan, John, **Ballystockard**, D/654/A3/1N, Freeholder in www.proni.gov.uk
Sloan, John, **Ballystockard**, D/654/A3/1Q, Freeholder in www.proni.gov.uk
Sloan, John, **Ballystockard**, D/654/A3/1B, Freeholder in www.proni.gov.uk
Sloan, John, **Market Street** Com',Householder in Griffiths Valuation ~1863 several websites have details
Sloan, John, **Haw (The)**, Householder in Griffiths Valuation ~1863 several websites have details
Sloan, Mary, **High Street** Comber, Down: North, Comber, 1st Presbyterian Church, Ulster Covenant 1912 in www.proni.gov.uk
Sloan, Robert, **Ballyrush**, D/654/A3/1S, Freeholder in www.proni.gov.uk
Sloan, Robert, **Ballyrush**, D/654/A3/1X, Freeholder in www.proni.gov.uk
Sloan, Robert, **Ballyrush**, T/761/19, Freeholder in www.proni.gov.uk
Sloan, Robert, **Ballyrush**,Householder in Griffiths Valuation ~1863 several websites have details
Sloan, William, **Ballyrush**,Householder in Griffiths Valuation ~1863 several websites have details

Sloane, John, **Ballystockard**, DOW/5/3/2, Freeholder in www.proni.gov.uk
Sloane, John, **Carnasore**,Householder in Griffiths Valuation ~1863 several websites have details

Slowey or Sloey, Henry, Comber Husband of Catherine Smyth/Smith; Father of John B, 22 Feb 1868 & Bella B, 3 Jul 1869 & Eliza B, 25 Dec 1870 CR, freepages.genealogy.rootsweb.ancestry.com/~rosdavies/

Small, John, Comber of **Ballymaglaff**; B, Abt, 1763; Married Sarah Kennedy Abt, 1794; Father of Margaret, Jane, Susanah,
Small, Margaret, **Larch Hill**,Householder in Griffiths Valuation ~1863 several websites have details
[Http://Members, Cox, Net/Hayes1966/Down](http://Members.Cox,Net/Hayes1966/Down),

Smart, Thomas, Comber Husband of Margaret Hamilton; Father of Twins Girls B, 2 Feb 1870 CR, freepages.genealogy.rootsweb.ancestry.com/~rosdavies/

Smiley, Mary, **Larch Hill**,Householder in Griffiths Valuation ~1863 several websites have details
[Http://Members, Cox, Net/Hayes1966/Down](http://Members.Cox,Net/Hayes1966/Down),
Smiley, Phoebe, **Killynether** ,Householder in Griffiths Valuation ~1863 several websites have details

Smilie, Samuel, **Edenslate**, D/654/A3/1N, Freeholder in www.proni.gov.uk

Smily, John, **Ballykeele**, D/654/A3/1B, Freeholder in www.proni.gov.uk

Smith, A., flesher, **Mill Street**, , in Traders etc section, , **Mill Street**, , Comber **1880** street directory see www.lennonwylie.co.uk
Smith, A Butcher, **Mill Street**, Inhabitants Street Directory Extract in OS Comber 1900 Sheet 37, www.alangodfreymaps.co.uk
Smith, Andrew, **Ballygowan**, D/654/A3/1B, Freeholder in www.proni.gov.uk
Smith, Anna Bella, **Bridge Street** Comber, Down: North, Comber, **Square (The)**, and Houses, Ulster Covenant 1912 in www.proni.gov.uk
Smith, Catherine, **Castle Lane** Com',Householder in Griffiths Valuation ~1863 several websites have details
[Http://Members,](http://Members.Cox,Net/Hayes1966/Down)
Smith, David, Comber, Down: North, Comber, **Square (The)**, Ulster Covenant 1912 in www.proni.gov.uk
Smith, Elizabeth, Miss. Comber of **Moneyreagh** Married Edward Hugh Lamont Abt, 1891; Mother of Margaret B, 15 Dec 1781 & Mary B, 2 Aug 1893 & John B, 3 Mar 1895 & Edith B, 1 Dec 1896 & William Samuel B, freepages.genealogy.rootsweb.ancestry.com/~rosdavies/
Smith, Ellen, **Ballyrickard** Comber, Down: North, Comber, **Square (The)**, and Houses, Ulster Covenant 1912 in www.proni.gov.uk
Smith, Ellen, Miss. Comber Wife of John Middleton; Mother of William B, 1865 CR, freepages.genealogy.rootsweb.ancestry.com/~rosdavies/
Smith, Felix, **Henryville** ,Householder in Griffiths Valuation ~1863 several websites have details
Smith, Francis, **Harriet Vale**,Householder in Griffiths Valuation ~1863 several websites have details
[Http://Members, Cox, Net/Hayes1966/Down](http://Members.Cox,Net/Hayes1966/Down),
Smith, George [Rev], **Glebe House**, Inhabitants Street Directory Extract in OS Comber 1900 Sheet 37, www.alangodfreymaps.co.uk
Smith, George [Rev], Glebe House **Glebe House**, Comber **1907** street directory see www.lennonwylie.co.uk
Smith, George [Rev], Glebe House, , in Clergy and Gentry section, , **Glebe House**, , Comber **1880** street directory see www.lennonwylie.co.uk **Smith**, George Rev, Glebe House **Glebe House**, Comber **1907** street directory see www.lennonwylie.co.uk
Smith, George, **Ballyrickard** Comber, Down: North, Comber, **Square (The)**, Ulster Covenant 1912 in www.proni.gov.uk
Smith, Grace, **Magherascouse**,Householder in Griffiths Valuation ~1863 several websites have details
Smith, Henry, **Ringreevy** ,Householder in Griffiths Valuation ~1863 several websites have details
Smith, Henry, Comber Husband of Agnes Woods; Father of Jane B, 24 Jan 1870 CR, freepages.genealogy.rootsweb.ancestry.com/~rosdavies/
Smith, Hugh Hamilton, Comber Husband of Eliza Montgomery; Father of Margaret B, 12 Apr 1868 & Hugh Hamilton Smith B, 18 Sep 1874 CR, freepages.genealogy.rootsweb.ancestry.com/~rosdavies/
Smith, Hugh, **Bridge Street** Comber, Down: North, Comber, **Square (The)**, Ulster Covenant 1912 in www.proni.gov.uk
Smith, James, **Ballymagaughey**,Householder in Griffiths Valuation ~1863 several websites have details
Smith, James, **Crossnacreevy**,Householder in Griffiths Valuation ~1863 several websites have details

Smith, James, Larch Hill, Householder in Griffiths Valuation ~1863 several websites have details
[Http://Members, Cox, Net/Hayes1966/Down](http://Members, Cox, Net/Hayes1966/Down),

Smith, James, Crescent [The] Com', Householder in Griffiths Valuation ~1863 several websites have details
[Http://Members](http://Members),

Smith, James, Comber Husband of Margaret Patterson; Father of Rebinah Ann B, 24 Jun 1868 & Margaret B, 1 Jul 1870 CR,
freepages.genealogy.rootsweb.ancestry.com/~rosdavies/

Smith, James, butcher, Mill Street, Mill Street, Comber 1907 street directory see www.lennonwylie.co.uk

Smith, John, Ballygowan, D/654/A3/1B, Freeholder in www.proni.gov.uk

Smith, John, Ballyloughan, D/1928/F/1A, Freeholder in www.proni.gov.uk

Smith, John, Ballymagaughey, Householder in Griffiths Valuation ~1863 several websites have details

Smith, John, Cattogs, Householder in Griffiths Valuation ~1863 several websites have details

Smith, John, Moneyrea, gh, Householder in Griffiths Valuation ~1863 several websites have details

Smith, John, Ringreevy, Householder in Griffiths Valuation ~1863 several websites have details

Smith, John, Comber Husband of Anna Bella Greer; Father of Jane B, 25 Dec 1868 & Robert Thomas B, 6 Mar 1871 CR,
freepages.genealogy.rootsweb.ancestry.com/~rosdavies/

Smith, Maggie Jane, Bridge Street Comber, Down: North, Comber, Square (The), and Houses, Ulster Covenant 1912 in
www.proni.gov.uk

Smith, Martin, Comber Husband of Mary Mcgee; Father of Martin B, 16 Dec 1868 CR,
freepages.genealogy.rootsweb.ancestry.com/~rosdavies/

Smith, Mary, Miss, Magheradrool Married William McClure of Moneyreagh Church, Comber, 12 Apr 1716 At Ballynahinch Presbyterian Church By Rev James Macalpine BPCR, freepages.genealogy.rootsweb.ancestry.com/~rosdavies/

Smith or Smyth, Martha, Miss. Comber Wife of William Lyle; Mother of Thomas B, 1868 & William B, 1870 CR,
freepages.genealogy.rootsweb.ancestry.com/~rosdavies/

Smith, Nancy, Miss. Comber Wife of James Mcquoid; Mother of James B, 1870 CR,
freepages.genealogy.rootsweb.ancestry.com/~rosdavies/

Smith, Robert, Bridge Street Comber, Down: North, Comber, Orange Hall, Ulster Covenant 1912 in www.proni.gov.uk

Smith, Robert, Crossnacreevy, Householder in Griffiths Valuation ~1863 several websites have details

Smith Robert Crossnacreevy D/654/A3/1N Freeholders in www.proni.gov.uk

Smith Robert Crossnacreevy D/654/A3/1S Freeholders in www.proni.gov.uk

Smith Robert Granshaw Down: North Comber The Square Ulster Covenant 1912 www.proni.gov.uk

Smith, Robert, Granshaw, D/654/A3/1B, Freeholder in www.proni.gov.uk

Smith, Robert, High Street Com', Householder in Griffiths Valuation ~1863 several websites have details
[Http://Members](http://Members),

Smith, Robert, Moneyrea D/654/A3/1N, Freeholder in www.proni.gov.uk

Smith, Robert, Comber Husband of Eliza Munn; Father of James B, 6 Jun 1869 & Female Child B, 7 Jul 1874 CR,
freepages.genealogy.rootsweb.ancestry.com/~rosdavies/

Smith, Robert, Comber Husband of Mary Summersides; Father of Jane B, 16 Dec 1873 CR,
freepages.genealogy.rootsweb.ancestry.com/~rosdavies/

Smith, Samuel, Moneyreagh, Householder in Griffiths Valuation ~1863 several websites have details

Smith, Samuel, Square (The), Comber, Down: North, Comber, Square (The), Ulster Covenant 1912 in www.proni.gov.uk

Smith, Samuel, Comber Husband of Mary Ann Speers; Father of John B, 20 Nov 1868 CR
freepages.genealogy.rootsweb.ancestry.com/~rosdavies/

Smith, Samuel, Comber Husband of Nancy/ Agnes Thompson; Father of James B, 28 Jun 1868 & Male Child B, 21 Dec 1869 & Margaret Jane B, 20 Mar 1871 CR, freepages.genealogy.rootsweb.ancestry.com/~rosdavies/

Smith, Simon, Ringreevy, D/654/A3/1S, Freeholder in www.proni.gov.uk

Smith, Sophia, High Street Com', Householder in Griffiths Valuation ~1863 several websites have details

Smith, William, High Street Com', Householder in Griffiths Valuation ~1863 several websites have details

Smyley, Andrew, Ballykeel, Householder in Griffiths Valuation ~1863 several websites have details

Smyley, Henry, Ballykeel, Householder in Griffiths Valuation ~1863 several websites have details

Smylie, Andrew, Comber Husband of Mary Ann Frame; Father of Ann B, 22 May 1866 & Robert B, 29 Apr 1869 CR,
freepages.genealogy.rootsweb.ancestry.com/~rosdavies/

Smylie, John, Granshagh, D/654/A3/1P, Freeholder in www.proni.gov.uk

Smyth Alexander Granshaw Down: North Moneyreagh Moneyrea Orange Hall Ulster Covenant 1912 in www.proni.gov.uk

Smyth, Alice, Comber, Down: North, Comber, Square (The), Ulster Covenant 1912 in www.proni.gov.uk

Smyth, Andrew, Comber Husband of Margaret Ralph; Father of Margaret B, 5 Dec 1868 & James B, 30 Oct 1870 CR,
freepages.genealogy.rootsweb.ancestry.com/~rosdavies/

Smyth, Annabella, High Street Comber, Down: North, Comber, Square (The), Ulster Covenant 1912 in www.proni.gov.uk

Smyth, Annie, Glen Road Comber, Down: North, Comber, Orange Hall, Ulster Covenant 1912 in www.proni.gov.uk

Smyth, Catherine, Miss. Comber Wife of Henry Slowey; Mother of John B, 1868 & Bella B, 1869 & Eliza B, 1870 CR,
freepages.genealogy.rootsweb.ancestry.com/~rosdavies/

Smyth, David, Ballykeel, DOW/5/3/1, Freeholder in www.proni.gov.uk

Smyth, David, Comber, Down: North, Comber, Orange Hall, Ulster Covenant 1912 in www.proni.gov.uk

Smyth, Elizabeth, High Street Comber, Down: North, Comber, 1st Presbyterian Church, Ulster Covenant 1912 in www.proni.gov.uk

Smyth, Esther, Miss. Knockbreda of Gortgrib; Married Robert Orr of Comber Abt, 1739; Mother of Sarah & Isabella & Margaret & Mary; D, Gortgrib RAJ G6, freepages.genealogy.rootsweb.ancestry.com/~rosdavies/

Smyth, Francis, Comber Husband of Jane Childs; Father of Ellen B, 1 Apr 1866 CR, Francis SMYTH Comber of Ballymalady; D, 13 Jun 1899 Aged 70; Husband of Jane; Father of Hugh, Francis & Margaret Jane; Buried Gransha Presbyterian Graveyard Mis,
freepages.genealogy.rootsweb.ancestry.com/~rosdavies/

Smyth, Hugh, Glen Road Comber, Down: North, Comber, Orange Hall, Ulster Covenant 1912 in www.proni.gov.uk

Smyth, Isabella, High Street Comber, Down: North, Comber, 1st Presbyterian Church, Ulster Covenant 1912 in www.proni.gov.uk

Smyth, James, Cattogs, D/654/A3/1N, Freeholder in www.proni.gov.uk

Smyth, James, Cattogs, D/654/A3/1S, Freeholder in www.proni.gov.uk

Smyth, James, High Street Comber, Down: North, Comber, Orange Hall, Ulster Covenant 1912 in www.proni.gov.uk

Smyth, Jas, Comber, Down: North, Comber, **Square (The)**, Ulster Covenant 1912 in www.proni.gov.uk
Smyth, John, Comber, DOW/5/3/2, Freeholder in www.proni.gov.uk
Smyth, John, Comber, Down: North, Comber, Orange Hall, Ulster Covenant 1912 in www.proni.gov.uk
Smyth, Lizzie, **Castle Street** Comber, Down: North, Comber, **Square (The)**, and Houses, Ulster Covenant 1912 in www.proni.gov.uk
Smyth, Lucinda, **High Street** Comber, Down: North, Comber, 1st Presbyterian Church, Ulster Covenant 1912 in www.proni.gov.uk
Smyth, Margaret, **High Street** Comber, Down: North, Comber, 1st Presbyterian Church, Ulster Covenant 1912 in www.proni.gov.uk
Smyth, Martha, **High Street** Comber, Down: North, Comber, 1st Presbyterian Church, Ulster Covenant 1912 in www.proni.gov.uk
Smyth, or Smith, Martha, Miss. Comber Wife of William Lyle; Mother of Thomas B, 1868 & William B, 1870 CR, freepages.genealogy.rootsweb.ancestry.com/~rosdavies/
Smyth, Minnie, **Bridge Street** Comber, Down: North, Comber, **Square (The)**, and Houses, Ulster Covenant 1912 in www.proni.gov.uk
Smyth, Nellie, Comber, Down: North, Comber, **Square (The)**, Ulster Covenant 1912 in www.proni.gov.uk
Smyth, Robert, **Granshaw**, DOW/5/3/1, Freeholder in www.proni.gov.uk
Smyth Robert **Crossnacreevy** T/761/19 Freeholders in www.proni.gov.uk
Smyth, Ross, Comber, Down: North, Comber, **Square (The)**, Ulster Covenant 1912 in www.proni.gov.uk
Smyth, Sarah, **Mill Street** Comber, Down: North, Comber, 1st Presbyterian Church, Ulster Covenant 1912 in www.proni.gov.uk
Smyth, Simon, **Ringcreevy**, D/654/A3/1N, Freeholder in www.proni.gov.uk
Smyth, Simon, **Ringcreevy**, D/654/A3/1Q, Freeholder in www.proni.gov.uk
Smyth, Thomas, **Ballykeel**, T/761/19, Freeholder in www.proni.gov.uk
Smyth, William, **Clontonakelly**, Householder in Griffiths Valuation ~1863 several websites have details
Smyth, William, **Moneyrea**, Comber, Down: North, Comber, Orange Hall, Ulster Covenant 1912 in www.proni.gov.uk
Smyth, William, Comber Husband of Jane Duff; Father of Susanna B, 5 Oct 1869 CR, freepages.genealogy.rootsweb.ancestry.com/~rosdavies/
Smyth, William, Comber Husband of Sarah Jane Wright; Father of Elizabeth B, 17 May 1865 CR freepages.genealogy.rootsweb.ancestry.com/~rosdavies/

Snodd, Anne, **Tullyhubbert**, Householder in Griffiths Valuation ~1863 several websites have details

Snodden, Francis, Comber Husband of Mary Carson; Father of Matthew Thomas B, 2 Feb 1870 CR freepages.genealogy.rootsweb.ancestry.com/~rosdavies/

Snodden, Mary **Ballybeen** Down: North Ballygowan Orange Hall & Church Ulster Covenant 1912 in www.proni.gov.uk

Snodden, John, **Edenslate**, Householder in Griffiths Valuation ~1863 several websites have details

Snoddon, John, **Edenslate**, Householder in Griffiths Valuation ~1863 several websites have details

Snoddon, John, Comber Husband of Elizabeth Cochran; Father of David B, 3 Dec 1869 CR, freepages.genealogy.rootsweb.ancestry.com/~rosdavies/

Snowden, Christiana, Miss. Comber Wife of Hugh Abernethy; Mother of William James B, 1869 & Sarah B, 1871 CR freepages.genealogy.rootsweb.ancestry.com/~rosdavies/

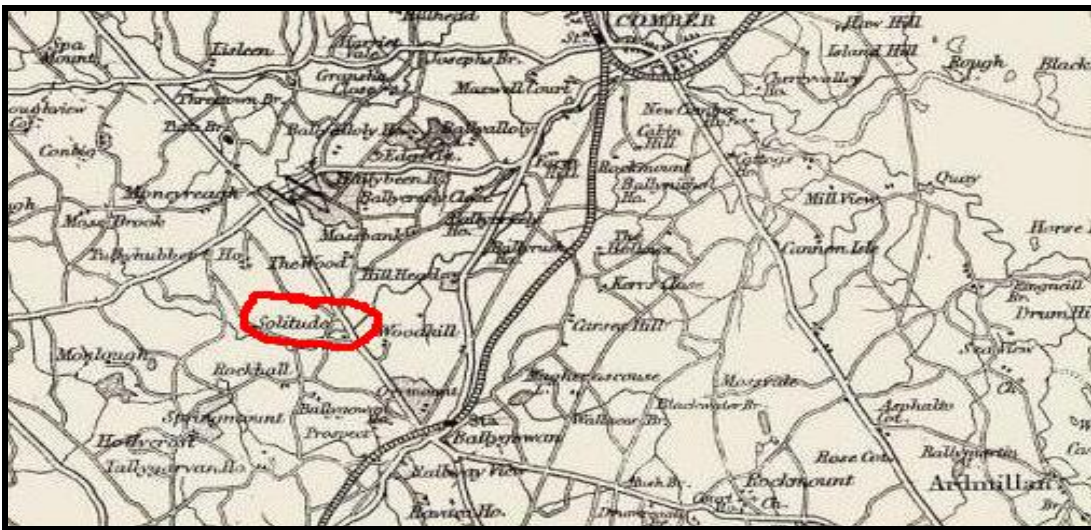
Snowden, Francis, Comber Husband of Mary Carson; Father of Francis B, 20 Sep 1867 CR freepages.genealogy.rootsweb.ancestry.com/~rosdavies/

Snowden, James, Comber Husband of Ellen Matthews; Father of Margaret Jane B, 10 Jan 1870 CR, freepages.genealogy.rootsweb.ancestry.com/~rosdavies/

Society For Acquiring Knowledge see **Comber Society For Acquiring Knowledge** 1806, 1828? Rules, 1828 Ptd Comber? (Copy In Linen Hall Library). Ronald R Adams, Reading Societies In Ulster.

Solitude [?60] Belfast Road, Edenslate, Ballygowan, BT23 ID 11790 HB24/16/016 A Demolished see the Crown © database www.ehsni.gov.uk/buildlist.

Solitude Bridge & Farm freepages.genealogy.rootsweb.ancestry.com/~rosdavies/ Comber Map Reference 21: 42/65 Over A Stream, 2km NW of **Ballygowan**; Residence of Mr, William Bennett 13 Feb 1915



Comber's southern environs from Edward Weller *The Environs of Belfast* nd [1863?]

Somerside, Arthur, [Crossnacreevy](#), Householder in Griffiths Valuation ~1863 several websites have details
Somerside, Robert, [Crossnacreevy](#), Householder in Griffiths Valuation ~1863 several websites have details

Songs And Ballads see [Hayward, Richard comp.](#) *Ulster songs and ballads* London: Duckworth, 1925 Contains "The Comber Ballad" with acknowledgment to **The Education and Library Service of the South Eastern Education and Library Board.**

South Rock freepages.genealogy.rootsweb.ancestry.com/~rosdavies/ **Comber** Map Reference 21: 52/68 In Strangford Lough, Half Way Between Comber & Grey Abbey; Shipwreck "Pursuit" 15 Dec 1849; Brig "John Kendall" Ashore At Lighthouse 5 Mar 1881; Shipwreck of Steamer "Eureka" 13 Feb 1886 DR.. see North Rock heading

Speers, Jane, Comber, Down: North, Comber, 1st Presbyterian Church, Ulster Covenant 1912 in www.proni.gov.uk
Speers, James, Brownlow Street Comber, Down: North, Comber, 1st Presbyterian Church, Ulster Covenant 1912 in www.proni.gov.uk
Speers, Jane, Comber, Down: North, Comber, 1st Presbyterian Church, Ulster Covenant 1912 in www.proni.gov.uk
Speers, John, Ballymagaughey, Householder in Griffiths Valuation ~1863 several websites have details
Speers, John, Castle Street Com', Householder in Griffiths Valuation ~1863 several websites have details
Speers, John, Comber, Down: North, Comber, Orange Hall, Ulster Covenant 1912 in www.proni.gov.uk
Speers, John, Comber Husband of Agnespatton; Father of William John B, 8 Jan 1868 CR, freepages.genealogy.rootsweb.ancestry.com/~rosdavies/
Speers, Margaret, Miss. Comber Wife of Henry Burgess; Mother of Susanna B, 1869 & Mary Ann B, 1871 CR, freepages.genealogy.rootsweb.ancestry.com/~rosdavies/
Speers, Mary Ann, Miss. Comber Wife of Samuel Smith; Mother of John B, 1868 CR, freepages.genealogy.rootsweb.ancestry.com/~rosdavies/
Speers, William, Brownlow [Street]. Comber, Down: North, Comber, Church Grounds, Ulster Covenant 1912 in www.proni.gov.uk
Speers, Willie, Comber, Down: North, Comber, Square (The), Ulster Covenant 1912 in www.proni.gov.uk

Spence, Agnes Jane, Ringcreevy Comber, Down: North, Comber, 1st Presbyterian Church, Ulster Covenant 1912 in www.proni.gov.uk
Spence, Annie, Brownlow Street Comber, Down: North, Comber, **Square (The)**, and Houses, Ulster Covenant 1912 in www.proni.gov.uk
Spence, Francis, Ballygowan, D/654/A3/1C, Freeholder in www.proni.gov.uk
Spence, George, Brownlow Street Comber, Down: North, Comber, Orange Hall, Ulster Covenant 1912 in www.proni.gov.uk
Spence, Hugh, Longlands, Householder in Griffiths Valuation ~1863 several websites have details
Spence, Hugh, Ringcreevy, Householder in Griffiths Valuation ~1863 several websites have details
Spence, Jack M, Brownlow Street Comber, Down: North, Comber, **Square (The)**, Ulster Covenant 1912 in www.proni.gov.uk
Spence, James, Ringcreevy, Householder in Griffiths Valuation ~1863 several websites have details
Spence, John, Ballyhenry D/654/A3/1N, Freeholder in www.proni.gov.uk
Spence, John, Ballyhenry D/654/A3/1S, Freeholder in www.proni.gov.uk
Spence, John, Cherryvalley, Householder in Griffiths Valuation ~1863 several websites have details
Spence, John, Ringcreevy Comber, Down: North, Comber, 1st Presbyterian Church, Ulster Covenant 1912 in www.proni.gov.uk
Spence, John, Ringcreevy, D/654/A3/1N, Freeholder in www.proni.gov.uk
Spence, John, Ringcreevy, D/654/A3/1Q, Freeholder in www.proni.gov.uk
Spence, John, Ringcreevy, T/761/19, Freeholder in www.proni.gov.uk
Spence, John, Ringcreevy, Householder in Griffiths Valuation ~1863 several websites have details
Spence, Mary C, Ringcreevy Comber, Down: North, Comber, 1st Presbyterian Church, Ulster Covenant 1912 in www.proni.gov.uk
Spence, Matthew, New Comber, Down: North, Comber, Square (The), Ulster Covenant 1912 in www.proni.gov.uk
Spence, Noel. Cinema owner see *It's the smallest show on earth* Belfast News-letter 31 Oct 1979 p.4 Noel Spence's private Tudor cinema at Drumhirk. Noel is brother of the film-maker Roy Spence. with acknowledgment to **The Education and Library Service of the South Eastern Education and Library Board.**
Spence, Olive, Brownlow Street Comber, Down: North, Comber, **Square (The)**, and Houses, Ulster Covenant 1912 in www.proni.gov.uk
Spence, Roy. See *Chronicle goes movie-making [The]* (with Roy Spence) Newtownards Chronicle 10 Aug.1978 p.11 with acknowledgment to **The Education and Library Service of the South Eastern Education and Library Board.**

Spence, Roy. See film makers for more

Spence, Samuel, Longlands, Householder in Griffiths Valuation ~1863 several websites have details
Spence Sara Moody Crossnacreevy Down: North Moneyreagh Moneyrea Orange Hall Ulster Covenant 1912 in www.proni.gov.uk
Spence, Thomas, Ballygowan, D/654/A3/1G, Freeholder in www.proni.gov.uk
Spence, Thomas, Ballygowan, DOW/5/3/2, Freeholder in www.proni.gov.uk
Spence, Thomas, Ballygowan, T/761/19, Freeholder in www.proni.gov.uk
Spence, Thomas, Ballygowan, T/761/20, Freeholder in www.proni.gov.uk
Spence, Thomas, Ballyhenry D/654/A3/1N, Freeholder in www.proni.gov.uk
Spence, Thomas, Ballyhenry D/654/A3/1S, Freeholder in www.proni.gov.uk
Spence, Thomas, Ballyhenry Major, Householder in Griffiths Valuation ~1863 several websites have details
[Http://Members, Cox, Net/Hayes1966/Down](http://Members.Cox,Net/Hayes1966/Down),
Spence, William, Ballygowan, D/654/A3/1G, Freeholder in www.proni.gov.uk
Spence, William, Brownlow Street Comber, Down: North, Comber, Orange Hall, Ulster Covenant 1912 in www.proni.gov.uk
Spence, William, Ringcreevy, D/654/A3/1N, Freeholder in www.proni.gov.uk
Spence, William, Ringcreevy, D/654/A3/1Q, Freeholder in www.proni.gov.uk
Spence, William, Ringcreevy, D/654/A3/1S, Freeholder in www.proni.gov.uk
Spence, William, Schoolmaster, Railway Street, Inhabitants Street Directory Extract in OS Comber 1900 Sheet 37, www.alangodfreymaps.co.uk
Spence, William, school master, Railway Street, Railway Street, Comber 1907 street directory see www.lennonwylie.co.uk

Spence, William b 18 Aug 1849 Comber CO, Down, Ireland passport date 1 Sep 1917 Chicago, Illinois from www.marmionfamilytree.com/countydownboard_A/viewtopic.php?t=135

Spencer, John, **Ballyloughan**, D/1928/F/1B, Freeholder in www.proni.gov.uk

Spencer, Robert, **Ballyloughan**, D/1928/F/1B, Freeholder in www.proni.gov.uk

Spiers, John, **Ballykeel**, T/2771/8C, Freeholder in www.proni.gov.uk

Spires James Jnr **Tullygirvan** Down: North Ballygowan Orange Hall Ulster Covenant 1912 in Ulster Covenant 1912 in www.proni.gov.uk

Spratt, Ellen, Miss. Comber Wife of John Murray; Mother of Thomas B, 1874 CR, freepages.genealogy.rootsweb.ancestry.com/~rosdavies/

Springdale Ballyhanwood, Knock, Belfast **Hanna** David **Springdale Ballyhanwood**, Knock, Belfast Belfast: East Pottinger Megain Lecture Hall Ulster Covenant 1912 in www.proni.gov.uk

Springmount, 39 Springmount Road, **Tullygarvan**, Ballygowan, BT23 6NF ID 12074 HB24/16/013 House see the Crown © database www.ehsni.gov.uk/buildist.

Springmount freepages.genealogy.rootsweb.ancestry.com/~rosdavies/ Comber Map Reference 21: 41/64 Farm; 2km W of **Ballygowan**; Residence of Mr, Martin, Manager of Walker's Spinning Mill In1920, SHM '86 P 24. JG adds Springmount Road is on google



Comber's southern environs from Edward Weller *The Environs of Belfast* nd [1863?]

Sprot, Janet, Miss. Comber of **Ballykeel**; Wife of John Gebey; D, 9 Apr 1683; Buried Comber Graveyard Mis, freepages.genealogy.rootsweb.ancestry.com/~rosdavies/

Square [The] Comber see **Comber Square [The]**

Stafford Thomas **Clontnakelly** D/654/A3/1B Freeholders in www.proni.gov.uk

Stage Irishman see **Duggan**, George Chester *The stage Irishman. A history of the Irish play and stage characters from the earliest times.* New York: Benjamin Blom, 1969. 331p., illus. This is a reissue of the Talbot Press edition of 1937. Frontispiece by Jack B. Yeats. with acknowledgment to **The Education and Library Service of the South Eastern Education and Library Board.**

Standing Stone Castleaverry Standing Stone J48267189 [Dow 005:072](http://www.ehsni.gov.uk/nismrsearch) see the Crown © database www.ehsni.gov.uk/nismrsearch

Standing Stone? Mount Alexander Standing Stone? J46216999 [Dow 010:071](http://www.ehsni.gov.uk/nismrsearch) see the Crown © database www.ehsni.gov.uk/nismrsearch

Standing Stone? Mount Alexander Standing Stone? J46316989 [Dow 010:070](http://www.ehsni.gov.uk/nismrsearch) see the Crown © database www.ehsni.gov.uk/nismrsearch

Stanfield House freepages.genealogy.rootsweb.ancestry.com/~rosdavies/ **Comber** Map Reference 21: 42/70 **Farm**; 3km W of Comber

Steed, James, Comber **Teacher** In Tullygirvan School In 1836, V7 P 34 OSM, freepages.genealogy.rootsweb.ancestry.com/~rosdavies/

Steel, Alexander-Ballygowan-Killinchy-Griffiths Valuation 1863?-
/griffiths/down/killinchy.htm

Steel, James, Comber Husband of Mary Coulter ; Father of James B, 22 Apr 1866 & James (Sic) B, 16 Feb 1869 & Robert B, 2 Aug 1870 CR, freepages.genealogy.rootsweb.ancestry.com/~rosdavies/

Steel, Jane, Miss. Comber Wife of Robert Withers; Mother of Margaret B, 1868 & Elizabeth B, 1869 CR, freepages.genealogy.rootsweb.ancestry.com/~rosdavies/

Steel, Thomas, **Ballygowan**, Down: North, **Ballygowan**, Orange Hall, Ulster Covenant 1912 in www.proni.gov.uk

Steel, Wm - listed as one of the 64 subscribers to Comber Farming Society 1818/9 No. 52

Steele, Dr **Mill Street**, Inhabitants Street Directory Extract in OS Comber 1900 Sheet 37, www.alangodfreymaps.co.uk

Steele, Dr. The Square **Square (The)**, Comber **1907** street directory see

Steele, Henry, **Mount Alexander**, D/654/A3/1Q, Freeholder in www.proni.gov.uk

Steele, James S, Comber, Down: North, Comber, **Square (The)**, Ulster Covenant 1912 in www.proni.gov.uk

Steele, James, **Ballyrussell**, Householder in Griffiths Valuation ~1863 several websites have details

Steele, James, Mount, Alexander, Householder in Griffiths Valuation ~1863 several websites have details

Steele, John, **Henryville**, Householder in Griffiths Valuation ~1863 several websites have details

Steele, Marion, Comber, Down: North, Comber, **Square (The)**, Ulster Covenant 1912 in www.proni.gov.uk

Steele, Samuel, Comber Husband of Ann Jane Kirk ; Father of Isabella B, 12 Jan 1868 & Mary B, 11 Jan 1871 CR,

freepages.genealogy.rootsweb.ancestry.com/~rosdavies/

Steele, Susanna, Miss. Kilmood & Comber Wife of William Brown; Mother of Jane B, 1868 & Dina B, 1870 CR,

freepages.genealogy.rootsweb.ancestry.com/~rosdavies/

Steele, Thomas-Ballygowan-Killinchy-Griffiths Valuation 1863?-

Steen, Kate, Miss. Comber Wife of John Milmine; Mother of Thomas B, 1865,

CR, freepages.genealogy.rootsweb.ancestry.com/~rosdavies/

Stenson, Sophia , Miss. Comber Wife of James Brown; Mother of Elizabeth B, 1868 CR,

freepages.genealogy.rootsweb.ancestry.com/~rosdavies/

Steine, Margart , Mrs. Comber d, 12th Sept 1686; Wife of John Stine; Inscription In Comber Church of Ireland V7 P 36 OSM,

freepages.genealogy.rootsweb.ancestry.com/~rosdavies/

Steel, Thomas, **Ballygowan**, Down: North, **Ballygowan**, Orange Hall, Ulster Covenant 1912 in www.proni.gov.uk

Steuart John **Clontenecally** DOW/5/3/1 Freeholders in www.proni.gov.uk

Stevenson, Alexander, **Ballygowan**, Down: North, **Ballygowan**, Orange Hall, Ulster Covenant 1912 in www.proni.gov.uk

Stevenson, Annie, New Cemetery Comber, Down: North, Comber, 1st Presbyterian Church, Ulster Covenant 1912 in

www.proni.gov.uk

Stevenson, Eliza Jane, **Ballygowan**, Down: North, **Ballygowan**, Orange Hall, Ulster Covenant 1912 in www.proni.gov.uk

Stevenson, J. *Two Centuries of Life in Down 1600-1800* (Belfast, 1920; reprinted Dundonald, 1990) from Len Ball & Desmond Rainey's 'A Taste.'

Stevenson, Kate, Comber, Down: North, Comber, **Square (The)**, Ulster Covenant 1912 in www.proni.gov.uk

Stevenson, Richard, Bridge Street **Bridge Street**, Comber **1907** street directory see www.lennonwylie.co.uk

Stevenson, Robert, **Ballygowan**, Down: North, **Ballygowan**, Orange Hall, Ulster Covenant 1912 in www.proni.gov.uk

Stevenson, Samuel, **Ballygowan**, Down: North, **Ballygowan**, Orange Hall, Ulster Covenant 1912 in www.proni.gov.uk

Stevenson, Thomas, **Ballystockart**, Householder in Griffiths Valuation ~1863 several websites have details

Stevenson, William John, Comber, Down: North, Comber, **Square (The)**, Ulster Covenant 1912 in www.proni.gov.uk

Stevenson, William, **Ballygowan**, Down: North, **Ballygowan**, Orange Hall, Ulster Covenant 1912 in www.proni.gov.uk

Stewart, A. T. Q. *The Summer Soldiers* (Belfast, 1995) from Len Ball & Desmond Rainey's 'A Taste.'

Stewart, Agnes, Miss. Comber Wife of James Humphries; Mother of James B, 1866 CR,

freepages.genealogy.rootsweb.ancestry.com/~rosdavies/

Stewart Alexander **Clontnakelly** D/654/A3/1B Freeholders in www.proni.gov.uk

Stewart, Alexander, **Clontonecally**, D/654/A3/1N, Freeholder in www.proni.gov.uk

Stewart, Alexander, **Clontonecally**, D/654/A3/1S, Freeholder in www.proni.gov.uk

Stewart, Alexander, **Granshaw**, DOW/5/3/2, Freeholder in www.proni.gov.uk

Stewart Andrew **Clontenecally** DOW/5/3/1 Freeholders in www.proni.gov.uk

Stewart, Andrew, **Clontonecally**, D/654/A3/1S, Freeholder in www.proni.gov.uk

Stewart, Andrew, **Henryville**, Householder in Griffiths Valuation ~1863 several websites have details

Stewart, David, **Ballyloughan**, D/654/A3/1B, Freeholder in www.proni.gov.uk

Stewart, Francis, **Crossnacreevy**, Householder in Griffiths Valuation ~1863 several websites have details

Stewart, Francis, **Granshaw**, D/654/A3/1B, Freeholder in www.proni.gov.uk

Stewart, Hugh, **Clontonecally**, D/654/A3/1S, Freeholder in www.proni.gov.uk

Stewart, James, **Larch Hill**, Householder in Griffiths Valuation ~1863 several websites have details

Stewart, Jane, Miss. Comber of **Clintinakelly**; B, Abt, 1797; Married William Kennedy Abt, 1816; Mother of Jane B, 1816 &

Elizabeth B, 1819 & Mary B, 1828; D, Abt, 1840 In **Ballymaglaff**, Comber RAJ G7 ,

freepages.genealogy.rootsweb.ancestry.com/~rosdavies/

Stewart, John, **Ballyattwood**, Ballywalter & **Ballyrussell**, T/761/19, Freeholder in www.proni.gov.uk

Stewart, John, **Ballybeen**, D/654/A3/1B, Freeholder in www.proni.gov.uk

Stewart, John, **Castle Street** Com', Householder in Griffiths Valuation ~1863 several websites have details

Stewart, John, **Clontonecally**, D/654/A3/1N, Freeholder in www.proni.gov.uk

Stewart John **Clontnakelly** D/654/A3/1B Freeholders in www.proni.gov.uk

Stewart, John, **Granshaw**, D/654/A3/1B, Freeholder in www.proni.gov.uk

Stewart, Joseph, **Ballykeel**, Householder in Griffiths Valuation ~1863 several websites have details

Stewart, Joseph, **Crossnacreevy**, Householder in Griffiths Valuation ~1863 several websites have details

Stewart, Liza, Comber, Down: North, Comber, **Square (The)**, Ulster Covenant 1912 in www.proni.gov.uk

Stewart, Margaret, Jane, **Clontonakelly**, Householder in Griffiths Valuation ~1863 several websites have details

Stewart, Martha, **Carnesure** Comber, Down: North, Comber, **Square (The)**, Ulster Covenant 1912 in www.proni.gov.uk

Stewart, Martha, **Mill Street** Com', Householder in Griffiths Valuation ~1863 several websites have details

Stewart, Mary, Anne, **High Street** Com', Householder in Griffiths Valuation ~1863 several websites have details

Stewart, Mary, Miss. Comber Wife of Hugh Morrow; Mother of Hugh B, 1868 CR,

freepages.genealogy.rootsweb.ancestry.com/~rosdavies/

Stewart, or Stuart, Jane, Miss. Comber Wife of Samuel Middleton; Mother of Robert B, 1866 & Eliza Jane B, 1868 CR, freepages.genealogy.rootsweb.ancestry.com/~rosdavies/

Stewart, Reverend Henry, **Ballyattwood**, Ballywalter & **Ballyrussell**, T/761/19, Freeholder in www.proni.gov.uk

Stewart Robert **Crossnacreevy** D/654/A3/1N Freeholders in www.proni.gov.uk

Stewart Robert **Crossnacreevy** D/654/A3/1S Freeholders in www.proni.gov.uk

Stewart Robert G **Crossnacreevy** Down: North Moneyreagh Moneyrea Orange Hall Ulster Covenant 1912 in www.proni.gov.uk

Stewart, Robert, **Cherryvalley**, Householder in Griffiths Valuation ~1863 several websites have details

Stewart, Robert, **Clontonecally**, D/654/A3/1N, Freeholder in www.proni.gov.uk

Stewart, Samuel, **Clontonecally**, D/654/A3/1S, Freeholder in www.proni.gov.uk

Stewart, Samuel, **Magherascouse**, Householder in Griffiths Valuation ~1863 several websites have details

Stewart Samuel **Clontonecally** DOW/5/3/1 Freeholders in www.proni.gov.uk

Stewart Samuel **Clontnakeilly** D/654/A3/1B Freeholders in www.proni.gov.uk

Stewart Samuel **Clontnakeilly** D/654/A3/1B Freeholders in www.proni.gov.uk

Stewart Samuel **Clontonecally** D/654/A3/1S Freeholders in www.proni.gov.uk

Stewart, Sarah Frances, Miss Comber Wife of Thomas Clark Mcelroy; Mother of Frances Mary B, 1866 CR ,

Stewart, Sarah, **Mill Lane** Comber, Down: North, Comber, **Square (The)**, Ulster Covenant 1912 in www.proni.gov.uk

Stewart, Sarah, Miss. Comber Wife of Patrick Robinson; Mother of Eliza B, 1870 CR,

freepages.genealogy.rootsweb.ancestry.com/~rosdavies/

Stewart, William, **Moneyreagh**, Householder in Griffiths Valuation ~1863 several websites have details

Stiles, George, Comber, Down: North, Comber, **Square (The)**, Ulster Covenant 1912 in www.proni.gov.uk

Stine, John, Comber D, 25th Feb 1666; Husband of Margaret Steine; Inscription In Comber Church of Ireland V7 P 36 OSM,

freepages.genealogy.rootsweb.ancestry.com/~rosdavies/

Stitt see Pelan, Samuel. *A sketch of the Pelan family.* Extract published in [Lisburn Historical Society Journal](http://www.lisburn.com/books/historical_society/volume5/volume5_2.html) Volume 5. December, 1984. The well detailed extract covers life in the Comber, 1813-1824 And details his connections with Messrs. **Robert Kennedy and Co. Brewers at Comber, John Galway, McConnells and Galway Clothes-shop, Ralphs & Pelan** Brewers, Mr Stitt, Mr Montgomery, Doctor McCulloch, **Comber hunt**, etc. Source http://www.lisburn.com/books/historical_society/volume5/volume5_2.html **Stone family account book, Comber, c.1731-85. Diary of Guy Stone, Comber, 1832-8.** Public Record Office of N.I. (D.626) with acknowledgment to **The Education and Library Service of the South Eastern Education and Library Board.**

Stitt, James, Esq. Comber Successor To The Apothecary Thomas Hull 16 May 1792; D, 6 Oct 1831 Aged 48; Husband of Mary Church; Knockbreda Graveyard NS; Mis, freepages.genealogy.rootsweb.ancestry.com/~rosdavies/

Stitt, James - listed as one of the 64 subscribers to Comber Farming Society 1818/9 No. 55

Stitt, John [Curious non paying subscriber] - listed as one of the 64 subscribers to Comber Farming Society 1818/9 No. 29

Stitt, John, **Ballycreely**, T/761/19, Freeholder in www.proni.gov.uk

Stitt, John, **Ballycreely**, T/761/20, Freeholder in www.proni.gov.uk

Stitt, Mr, Comber **Proprietor of A Bleach Green** In Carrowreagh Townland In 1836 & A Bleach Green In Eastern Dundonald In 1834 V7 P 41, 65 OSM, freepages.genealogy.rootsweb.ancestry.com/~rosdavies/

Stitt, Robert - listed as one of the 64 subscribers to Comber Farming Society 1818/9 No. 64

Stitt, Robert, Comber, D/654/A3/1S, Freeholder in www.proni.gov.uk

Stitt, Robert, Comber, T/761/19, Freeholder in www.proni.gov.uk

Stitt, Robert, Comber, T/761/20, Freeholder in www.proni.gov.uk

Stitt, William - listed as one of the 64 subscribers to Comber Farming Society 1818/9 No. 51

Stitt, William, **Carareagh** & Comber, T/761/19, Freeholder in www.proni.gov.uk

Stitt, William, Comber, D/654/A3/1B, Freeholder in www.proni.gov.uk

Stitt, William, Comber, D/654/A3/1S, Freeholder in www.proni.gov.uk

Stitt, William, Comber, DOW/5/3/2, Freeholder in www.proni.gov.uk

Stitt, William, Comber, T/761/20, Freeholder in www.proni.gov.uk

Stocious, Emmanuel, Comber, Down: North, Comber, **Square (The)**, Ulster Covenant 1912 in www.proni.gov.uk

Stockdale, Elizabeth, Miss. Saul of Ballynarry; Wife of Hugh Crea of Comber; Mother of James Who D, Aged 17 C, 1880 Inv 2001 P 35, freepages.genealogy.rootsweb.ancestry.com/~rosdavies/

Stone, Stones, rocks see also Boulders

Stone and wood Fishtrap **Stone and wood Ogilby Island** Stone And Wooden Fishtrap Scheduled J507686 [Mrd 148:006](http://www.mrd.gov.uk/mrd/148/006) see the Crown © database www.ehsni.gov.uk/nismrsearch

Stone Chair-Shaped Stone **Killynether** Chair-Shaped Stone J47477185 [Dow 005:071](http://www.dow.gov.uk/dow/005/071) see the Crown © database

www.ehsni.gov.uk/nismrsearch

Stone Rectilinear **Rough Island** (Ringreevy) Rectilinear Stone Feature J49686873 [Mrd 148:020](http://www.mrd.gov.uk/mrd/148/020) see the Crown © database

www.ehsni.gov.uk/nismrsearch

Stone Standing Stone **Castleaverry** Standing Stone J48267189 [Dow 005:072](http://www.dow.gov.uk/dow/005/072) see the Crown © database www.ehsni.gov.uk/nismrsearch

Stone Sub-Rectangular **Black Island**; Ringreevy Sub-Rectangular Stone Feature J50616940 [Mrd 148:004](http://www.mrd.gov.uk/mrd/148/004) see the Crown © database

www.ehsni.gov.uk/nismrsearch

Stone? Standing Stone? **Mount Alexander** Standing Stone? J46216999 [Dow 010:071](http://www.dow.gov.uk/dow/010/071) see the Crown © database

www.ehsni.gov.uk/nismrsearch

Stone? Standing Stone? **Mount Alexander** Standing Stone? J46316989 [Dow 010:070](http://www.dow.gov.uk/dow/010/070) see the Crown © database

www.ehsni.gov.uk/nismrsearch

Stones Oval **Cullinraw** Oval Concentration Of Stones J48496797 [Mrd 148:022](http://www.mrd.gov.uk/mrd/148/022) see the Crown © database

www.ehsni.gov.uk/nismrsearch

Stone family see Papers including genealogical notes on the families of Stone of Newtownards and Comber, Gillespie of Comber and Stewart of Newtownards and of Ballylawn, Co. Donegal, with notes on Sir R. Cowan, Maj-Gen Sir R.R. Gillespie, 1769-1963 Public

Record Office of N.I. (D1613) with acknowledgment to **The Education and Library Service of the South Eastern Education and Library Board.**

Stone, G. *Diary* (PRONI, D.626) from Len Ball & Desmond Rainey's 'A Taste..'

Stone, Elizabeth, **Barn Hill** Comber, Down: North, Comber, Orange Hall, Ulster Covenant 1912 in www.proni.gov.uk

Stone, Guy, **Barn Hill**, Householder in Griffiths Valuation ~1863 several websites have details

Stone, Guy, Esq. Comber of **Barnhill**; Wrote Poem To Viscount Castlereagh 4 Feb 1837; Assisted With Paper On Mahee Island In 1844; On Railway Prospectus 6 May 1845 DR; O'L VI P, freepages.genealogy.rootsweb.ancestry.com/~rosdavies/ [Note from DR Guy Stone of Barn Hill kept a diary during the 1830s. This can be viewed in PRONI.](#)

Stone, G. *Diary* (PRONI, D.626) from Len Ball & Desmond Rainey's 'A Taste..'

Stone, Samuel, J P, **Barnhill**, Inhabitants Street Directory Extract in OS Comber 1900 Sheet 37, Godfrey Ed

Stone, Samuel, Mr, Comber Talk At Comber Mutual Improvement Society 11 Nov 1876 NC,

freepages.genealogy.rootsweb.ancestry.com/~rosdavies/

Stone, Miss, Barnhill **Barnhill**, Comber **1907** street directory see www.lennonwylie.co.uk

Stone, Samuel, Barn Hill, , in Clergy and Gentry section, , **Barn Hill**, , Comber **1880** street directory see www.lennonwylie.co.uk

Stone, Samuel, J.P., Barnhill, **Barnhill**, Comber **1907** street directory see www.lennonwylie.co.uk

Stonehall or Stone Hall

Stonehall, A House? H Gelston An Inhabitant Street Directory Extract in OS Comber 1900 Sheet 37, www.alangodfreymaps.co.uk

Stormount, Comber, Whyte-Emma-Down: North-, Comber-**Square (The)**, Ulster Covenant 1912 in www.proni.gov.uk

Story of Comber see Nevin, Norman

Story of the stones [The] (Guinney's stones) Newtownards Chronicle 8 Sept 1977 p.9 with acknowledgment to **The Education and Library Service of the South Eastern Education and Library Board.**

Stott, Jane, Miss. Jane STOTT, Comber Mother of John B, 8 Apr 1868 CR, freepages.genealogy.rootsweb.ancestry.com/~rosdavies/

Strain William **Tullyhubbert** Down: North Ballygowan Orange Hall Ulster Covenant 1912 in www.proni.gov.uk

Strange, George, **Railway Street** Comber, Down: North, Comber, 1st Presbyterian Church, Ulster Covenant 1912 in www.proni.gov.uk

Strange, Robert Girvan, **Railway Street** Comber, Down: North, Comber, 1st Presbyterian Church, Ulster Covenant 1912 in www.proni.gov.uk

Strangford Lough see **Brown, R.** *Strangford Lough* (Belfast, 1990) from Len Ball & Desmond Rainey's 'A Taste..'

Strickland, Ann, Miss. Comber Wife of John Mcguigan; Mother of John B, 1868 CR,

freepages.genealogy.rootsweb.ancestry.com/~rosdavies/

Strickland, Hugh, **Crescent Row** Comber, Down: North, Comber, **Square (The)**, Ulster Covenant 1912 in www.proni.gov.uk

Strickland, T Butcher, **Bridge Street**, Inhabitants Street Directory Extract in OS Comber 1900 Sheet 37, www.alangodfreymaps.co.uk

Strickland, Hugh, **butcher**, Comber **1907** street directory see www.lennonwylie.co.uk

Strickland, T., **butcher**, Bridge Street, **Bridge Street**, Comber **1907** street directory see www.lennonwylie.co.uk

Strickland, T., flesher, High Street, , in Traders etc section, , **High Street**, , Comber **1880** street directory see www.lennonwylie.co.uk

Stuart or Stewart, Jane, Miss. Comber Wife of Samuel Middleton; Mother of Robert B, 1866 & Eliza Jane B, 1868 CR,

freepages.genealogy.rootsweb.ancestry.com/~rosdavies/

Stuart, Archibald-Ballygowan-Killinchy-Griffiths Valuation 1863?-

Stuart Archibald **Clontenecally** DOW/5/3/1 Freeholders in www.proni.gov.uk

Sturgeon, Isabella, **Mill Street** Comber, Down: North, Comber, 1st Presbyterian Church, Ulster Covenant 1912 in www.proni.gov.uk

Sub-Rectangular Stone Sub-Rectangular **Black Island**; Ringreevy Sub-Rectangular Stone Feature J50616940 [Mrd 148:004](#) see the Crown © database www.ehnsi.gov.uk/nismrsearch

Summer Soldiers see **Stewart, A. T. Q.** *The Summer Soldiers* (Belfast, 1995) from Len Ball & Desmond Rainey's 'A Taste..'

Summerside John **Crossnacreevy** D/654/A3/1N Freeholders in www.proni.gov.uk

Summerside John **Crossnacreevy** D/654/A3/1S Freeholders in www.proni.gov.uk

Summersides, Mary, Miss. Comber Wife of Robert Smith; Mother of Jane B, 1873 CR,

freepages.genealogy.rootsweb.ancestry.com/~rosdavies/

Sun Fire and Life Offices, Agent, James Milling, The Square, **Square (The)**, Comber **1907** street directory see www.lennonwylie.co.uk

Surface, Old Land Longlands; Ringreevy Old Land Surface J4869 [Mrd 148:024](#) see the Crown © database www.ehnsi.gov.uk/nismrsearch

Surgeon, **Frame**, James, surgeon, High Street, , in Clergy and Gentry section, , surgeon, Comber **1880** street directory see www.lennonwylie.co.uk

Swan, George, **McConnell's Row**, Householder in Griffiths Valuation ~1863 several websites have details

Swindle, George, **Railway Street** Comber, Down: North, Comber, Orange Hall, Ulster Covenant 1912 in www.proni.gov.uk

Swindle, Jas, **Railway Street** Comber, Down: North, Comber, Orange Hall, Ulster Covenant 1912 in www.proni.gov.uk

Take a Second Look see **Kirkpatrick, N.** *Take a Second Look* (Comber, 1993) from Len Ball & Desmond Rainey's 'A Taste..'

Taking on the film world from a Comber back garden. (Ray Spence) Belfast Telegraph 21 Mar 1983 p.3 with acknowledgment to **The Education and Library Service of the South Eastern Education and Library Board.**

Tales along the Enler Newtownards Chronicle 29 Sept 1977 p.21j 6 Oct 1977, p.19 with acknowledgment to **The Education and Library Service of the South Eastern Education and Library Board.**

Tate Alexander Comber of **Ballymaglaff**; B, Abt, 1790; Married Susanah Kennedy Abt, 1820; D, U, S,
Tate, Matthew, **Gransha**, Householder in Griffiths Valuation ~1863 several websites have details

Taylor, Rev. David A., The Manse, **Killinchy Street, Comber**, , in Clergy and Gentry section, , **The Manse**, , Comber **1880** street directory see www.lennonwylie.co.uk Note from DR – was minister of 2nd Comber Presbyterian Church 1877-96

Taylor, Elizabeth, Miss. Comber Wife of William Mckeag; Mother of Peter B, 1868 CR,

freepages.genealogy.rootsweb.ancestry.com/~rosdavies/

Taylor, James, **Crescent Row** Comber, Down: North, Comber, **Square (The)**, Ulster Covenant 1912 in www.proni.gov.uk

Taylor, John, **Ballyrickard**, Householder in Griffiths Valuation ~1863 several websites have details

Taylor, John, **Castleaverry**, Householder in Griffiths Valuation ~1863 several websites have details

Taylor, John, **Cattogs**, Householder in Griffiths Valuation ~1863 several websites have details

Taylor, John, **Killynether**, Householder in Griffiths Valuation ~1863 several websites have details

Taylor, John, **New Comber**, DOW/5/3/2, Freeholder in www.proni.gov.uk

Taylor, Levina, Miss. Comber Wife of William Rowley; Mother of Agnes B, 1865 CR,

freepages.genealogy.rootsweb.ancestry.com/~rosdavies/

Taylor, Mary, Miss. Newtownards & Comber Wife of Henry Richard Callcott; Mother of Alcie B, 1868 & Charlotte B, 1870 CR,

freepages.genealogy.rootsweb.ancestry.com/~rosdavies/

Taylor, Susanna, Miss. Comber Wife of William John Mcmillen; Mother of Jane B, 1869 CR,

freepages.genealogy.rootsweb.ancestry.com/~rosdavies/

Taylor, Thomas, **Cattogs**, D/654/A3/1N, Freeholder in www.proni.gov.uk

Taylor, Thomas, **Cattogs**, D/654/A3/1S, Freeholder in www.proni.gov.uk

Taylor, Thomas, **Cattogs**, T/761/19, Freeholder in www.proni.gov.uk

Teat, John, **Ballygowan**, D/654/A3/1S, Freeholder in www.proni.gov.uk

Tenant Rights see **Rogers**, John, Rev, *The Speech of The Rev, John Rogers, Comber, At The Tenant, Right Soirée ... 1851* Q3535196 Shelved At BPB1851, 43 1 Copy:.

Tenant Right Soirée **Rogers**, John, Rev, *The Speech of The Rev, John Rogers, Comber, At The Tenant, Right Soirée ... 1851* Shelved LHL, freepages.genealogy.rootsweb.ancestry.com/~rosdavies/

Tennelly, Francis, **High Street** Com', Householder in Griffiths Valuation ~1863 several websites have details

These Three Hundred Years 1645-1945 and Twenty-Five More: First Comber Presbyterian Church (1970) from Len Ball & Desmond Rainey's 'A Taste..'

Thompson, Aggie, Comber, Down: North, Comber, **Square (The)**, Ulster Covenant 1912 in www.proni.gov.uk

Thompson, Agnes, **High Street** Comber, Down: North, Comber, **Square (The)**, Ulster Covenant 1912 in www.proni.gov.uk

Thompson, Alex jr, **Townparks**, Householder in Griffiths Valuation ~1863 several websites have details

Thompson, Alex, Jr **Townparks**, Householder in Griffiths Valuation ~1863 several websites have details

Thompson, Alexander Sr, **Townparks**, Householder in Griffiths Valuation ~1863 several websites have details

Thompson, Alexander Sr, **Townparks**, Householder in Griffiths Valuation ~1863 several websites have details

Thompson, Alexander, **Ballytikilligan**, Householder in Griffiths Valuation ~1863 several websites have details

Thompson, Alexander, **High Street** Com', Householder in Griffiths Valuation ~1863 several websites have details

Thompson, Alexander, **Mill Street** Com', Householder in Griffiths Valuation ~1863 several websites have details

Thompson, Alexander, **Nurseryville**, Householder in Griffiths Valuation ~1863 several websites have details

Thompson Andrew **Clontonacally** Down: North Moneyreagh Moneyrea Orange Hall Ulster Covenant 1912 in www.proni.gov.uk

Thompson, Archibald, **Ballyrickard**, D/654/A3/1N, Freeholder in www.proni.gov.uk

Thompson, Archibald, **Ballyrush**, D/654/A3/1B, Freeholder in www.proni.gov.uk

Thompson, Archibald, **Ballyrush**, D/654/A3/1X, Freeholder in www.proni.gov.uk

Thompson, Christina, Miss. Comber Wife of Samuel Dugan; Mother of Agnes B, 1867 & Iassc B, 1870 & Isaac B, 1871 (Sic) CR, freepages.genealogy.rootsweb.ancestry.com/~rosdavies/

Thompson, Eleanor, **Ballylolly**, Householder in Griffiths Valuation ~1863 several websites have details

Thompson Eliza **Ballyrussell Dundonald** Down: North Comber 1st Presbyterian Church Ulster Covenant 1912 in www.proni.gov.uk

Thompson, Eliza Jane, **Ballymagaughey** Comber, Down: North, Comber, **Square (The)**, and Houses, Ulster Covenant 1912 in www.proni.gov.uk

Thompson, Elizabeth, **Carnesure** Comber, Down: North, Comber, **Square (The)**, Ulster Covenant 1912 in www.proni.gov.uk

Thompson, Elizabeth, **McConnell's Row**, Householder in Griffiths Valuation ~1863 several websites have details

Thompson, Elizabeth, Miss. Comber Wife of Thomas Mcminn; Mother of William B, 1868 & Eliza Jane B, 1871 CR,

freepages.genealogy.rootsweb.ancestry.com/~rosdavies/

Thompson, George, **Ballyloughan**, ARM/5/2/5, Freeholder in www.proni.gov.uk

Thompson, George, **Carnesure** Comber, Down: North, Comber, **Square (The)**, Ulster Covenant 1912 in www.proni.gov.uk

Thompson, Hamilton, **Ballybeen**, D/654/A3/1B, Freeholder in www.proni.gov.uk

Thompson, Hamilton, **Ballybeen**, D/654/A3/1C, Freeholder in www.proni.gov.uk

Thompson, Hamilton, **Ballybeen**, D/654/A3/1N, Freeholder in www.proni.gov.uk

Thompson, Hamilton, **Ballybeen**, T/761/20, Freeholder in www.proni.gov.uk

Thompson Hamilton **Ballyrussell Dundonald** Down: North Comber The Square Ulster Covenant 1912 in www.proni.gov.uk

Thompson, Hans, **Mill Street** Comber, Down: North, Comber, Orange Hall, Ulster Covenant 1912 in www.proni.gov.uk

Thompson, Hugh, Comber, D/654/A3/1B, Freeholder in www.proni.gov.uk

Thompson, Hugh, Comber, DOW/5/3/1, Freeholder in www.proni.gov.uk
Thompson, Hugh, Comber, DOW/5/3/2, Freeholder in www.proni.gov.uk
Thompson, Isabella, **Mill Street** Comber, Down: North, Comber, 1st Presbyterian Church, Ulster Covenant 1912 in www.proni.gov.uk
Thompson, James, **Ballyalloy**,Householder in Griffiths Valuation ~1863 several websites have details
Thompson, James, **Ballybeen**, D/654/A3/1B, Freeholder in www.proni.gov.uk
Thompson, James, **Ballybeen**, D/654/A3/1B, Freeholder in www.proni.gov.uk
Thompson, James, Comber, D/654/A3/1B, Freeholder in www.proni.gov.uk
Thompson, James, Comber, D/654/A3/1Q, Freeholder in www.proni.gov.uk
Thompson, Jane, **Ballyaltikilligan**,Householder in Griffiths Valuation ~1863 several websites have details
Thompson Jane **Lisleen** Down: North Moneyreagh Moneyrea Orange Hall Ulster Covenant 1912 in www.proni.gov.uk
Thompson Jane **Magherascouse** Down: North Ballygowan Orange Hall & Church Ulster Covenant 1912 in www.proni.gov.uk
Thompson, Jane, **Castle Street** Com',Householder in Griffiths Valuation ~1863 several websites have details
Thompson, Jane, **High Street** Com',Householder in Griffiths Valuation ~1863 several websites have details
Thompson, Jane, Miss. Comber Wife of James McMinn; Mother of Jane B, 1866 & Thomas B, 1868 & Margaret B, 1871 CR, freepages.genealogy.rootsweb.ancestry.com/~rosdavies/
Thompson, John, **Ballybeen**, DOW/5/3/2, Freeholder in www.proni.gov.uk
Thompson, John, **Ballykeel**,Householder in Griffiths Valuation ~1863 several websites have details
Thompson, John, **Carnasure**,Householder in Griffiths Valuation ~1863 several websites have details
Thompson, John, **Cattogs**,Householder in Griffiths Valuation ~1863 several websites have details
Thompson John **Clontonacally** Down: North Moneyreagh Moneyrea Orange Hall Ulster Covenant 1912 in www.proni.gov.uk
Thompson, John, Comber, Down: North, Comber, **Square (The)**, Ulster Covenant 1912 in www.proni.gov.uk
Thompson, John, Comber, T/2771/8A, Freeholder in www.proni.gov.uk
Thompson, John, **Magherascouse**,Householder in Griffiths Valuation ~1863 several websites have details
Thompson, John, tailor, Mill Street , **Mill Street**, Comber **1907** street directory see www.lennonwylie.co.uk
Thompson, John, **Mill Street** Comber, Down: North, Comber, **Square (The)**, Ulster Covenant 1912 in www.proni.gov.uk
Thompson, John, **Railway Street** Comber, Down: North, Comber, Orange Hall, Ulster Covenant 1912 in www.proni.gov.uk
Thompson, John, **Trooperfield** Comber, Belfast: South, Saint Anne's, City Hall, Ulster Covenant 1912 in www.proni.gov.uk
Thompson, Lizzie, Comber, Down: North, Comber, 1st Presbyterian Church, Ulster Covenant 1912 in www.proni.gov.uk
Thompson, Lizzie, Miss. Comber Received a prize at **Magherascouse** School's Presentation Day Oct 1898 Msch P20, freepages.genealogy.rootsweb.ancestry.com/~rosdavies/
Thompson, Malcoln, Comber Member of **Ballygowan** Presbyterian Church For Many Years C, 1870 Msch P12, freepages.genealogy.rootsweb.ancestry.com/~rosdavies/

Thompson, Margaret, **Ballymegaughey** Comber, Down: North, Comber, **Square (The)**, and Houses, Ulster Covenant 1912 in www.proni.gov.uk
Thompson, Margaret, **Mill Street** Com',Householder in Griffiths Valuation ~1863 several websites have details
Thompson Maggie **Ballyrussell Dundonald** Down: North Comber 1st Presbyterian Church Ulster Covenant 1912 in www.proni.gov.uk

Thompson Martha **Clontonacally Carryduff, Co Down** Belfast: East Ormeau Willowfield Unionist Club Ulster Covenant 1912 in www.proni.gov.uk
Thompson, Martha, **High Street** Comber, Down: North, Comber, **Square (The)**, Ulster Covenant 1912 in www.proni.gov.uk

Thompson, Mary Ann, **Ballymagaughey** Comber, Down: North, Comber, **Square (The)**, and Houses, Ulster Covenant 1912 in www.proni.gov.uk

Thompson, Minnie, **New Cemetery** Comber, Down: North, Comber, 1st Presbyterian Church, Ulster Covenant 1912 in www.proni.gov.uk

Thompson, Mr, Belfast Agent For Lord Garvagh In **Gransha** , Comber 1836 V7 P 37 OSM, freepages.genealogy.rootsweb.ancestry.com/~rosdavies/

Thompson, Robert, **Ballystockart**, D/654/A3/1B, Freeholder in www.proni.gov.uk
Thompson, Robert, **Brownlow Street** Comber, Down: North, Comber, Orange Hall, Ulster Covenant 1912 in www.proni.gov.uk
Thompson, Robert, Comber, T/2771/8A, Freeholder in www.proni.gov.uk
Thompson, Robert, **Trooperfield** Comber, Belfast: South, Saint Anne's, City Hall, Ulster Covenant 1912 in www.proni.gov.uk
Thompson, Robert J, **Ballygowan**, Down: North, **Ballygowan**, Orange Hall, Ulster Covenant 1912 in www.proni.gov.uk

Thompson, Samuel, **High Street** Com',Householder in Griffiths Valuation ~1863 several websites have details
Thompson, Samuel, **Mill Street** Com',Householder in Griffiths Valuation ~1863 several websites have details
Thompson, Samuel, **Mill Street** Comber, Down: North, Comber, Orange Hall, Ulster Covenant 1912 in www.proni.gov.uk
Thompson, Samuel, C. Comber Received a prize at **Magherascouse** School's Presentation Day Oct 1898 Msch P20, freepages.genealogy.rootsweb.ancestry.com/~rosdavies/
Thompson, Sarah, **Railway Street** Comber, Down: North, Comber, 1st Presbyterian Church, Ulster Covenant 1912 in www.proni.gov.uk
Thompson Sarah **Magherascouse** Down: North Ballygowan Orange Hall & Church Ulster Covenant 1912 in www.proni.gov.uk
Thompson, Sarah, Miss. Comber Received a prize at **Magherascouse** School's Presentation Day Oct 1898 Msch P20, freepages.genealogy.rootsweb.ancestry.com/~rosdavies/
Thompson, Susan, Comber, Down: North, Comber, **Square (The)**, Ulster Covenant 1912 in www.proni.gov.uk

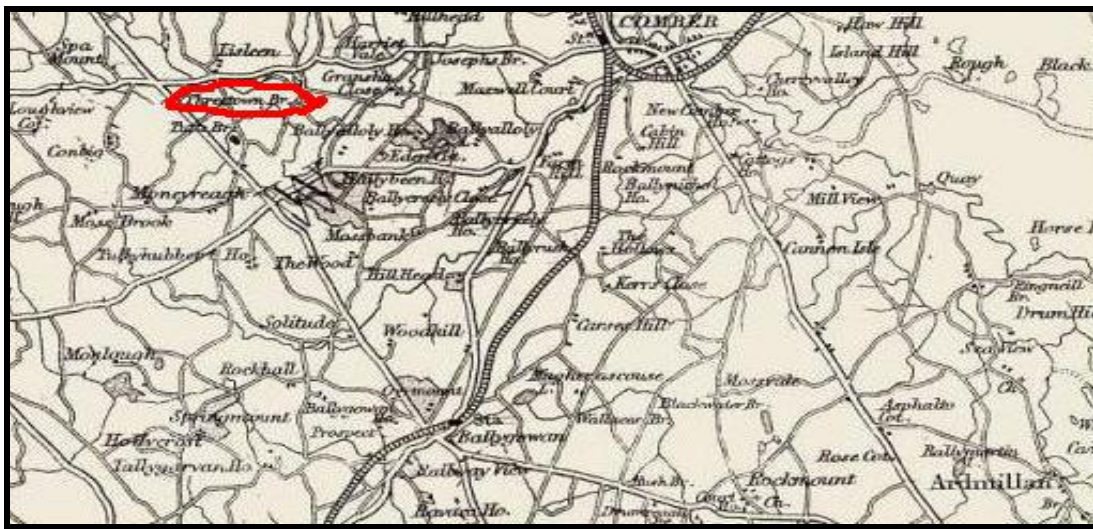
Thompson, Thomas, **Crossnacreevy**,Householder in Griffiths Valuation ~1863 several websites have details

Thompson, William J, Comber Received a prize at **Magherascouse** School's Presentation Day Oct 1898 Msch P20, freepages.genealogy.rootsweb.ancestry.com/~rosdavies/
Thompson, William James, Comber, Down: North, Comber, **Square (The)**, Ulster Covenant 1912 in www.proni.gov.uk
Thompson, William James, **Mill Street** Comber, Down: North, Comber, Orange Hall, Ulster Covenant 1912 in www.proni.gov.uk
Thompson, William John, **High Street** Comber, Down: North, Comber, Orange Hall, Ulster Covenant 1912 in www.proni.gov.uk

Thompson, William, **Ballyloughan**, ARM/5/2/5, Freeholder in www.proni.gov.uk
 Thompson, William, **Ballyloughan**, D/1928/F/99, Freeholder in www.proni.gov.uk
 Thompson, William, **Ballyrush**, D/654/A3/1X, Freeholder in www.proni.gov.uk
 Thompson, William, Comber, DOW/5/3/2, Freeholder in www.proni.gov.uk
 Thompson, William, **Gransha**, D/654/A3/1G, Freeholder in www.proni.gov.uk
 Thompson, William, **Gransha**, DOW/5/3/1, Freeholder in www.proni.gov.uk
 Thompson, William, **Granshaw**, D/654/A3/1B, Freeholder in www.proni.gov.uk
 Thompson, William, **Granshaw**, DOW/5/3/2, Freeholder in www.proni.gov.uk
 Thompson, William, Mc, Connell's, Row, (), Householder in Griffiths Valuation ~1863 several websites have details
 Thompson, William, **Mill Street** Com', Householder in Griffiths Valuation ~1863 several websites have details
 Thompson, William, **Railway Street** Comber, Down: North, Comber, **Square (The)**, Ulster Covenant 1912 in www.proni.gov.uk
 Thompson, William, **Railway Street** Comber, Down: North, Comber, 1st Presbyterian Church, Ulster Covenant 1912 in www.proni.gov.uk
 Thompson William **Lisleen** Down: North Moneyreagh Moneyrea Orange Hall Ulster Covenant 1912 in www.proni.gov.uk

Thompson's Hall 90-92 Mill Street Comber BT23 5EQ ID 12683 HB24/15/073 University/ College Building see the Crown © database www.ehsni.gov.uk/buildlist.

Threetown Bridge freepages.genealogy.rootsweb.ancestry.com/~rosdavies/ **Comber** Map Reference 21: 40/68 Over **Gransha River**; 5km W of Comber {onAlan godfrey map}



Comber's southern environs from Edward Weller *The Environs of Belfast* nd [1863?]

Tilley William J **Ballykeel** Down: North Moneyreagh Moneyrea Orange Hall Ulster Covenant 1912 in www.proni.gov.uk

Time periods see Mesolithic, Medieval, Pre Norman, WW 2 etc

Titanic see Carson, H J *The bells of St. Mary's and the "Breeches Bible"; tales of the early preachers. Comber family link with sinking of the Titanic* *Mourne Observer* 19 Jan 1978 p.9. with acknowledgment to **The Education and Library Service of the South Eastern Education and Library Board.**

Titanic see Andrews, Thomas the shipbuilder

Tissington, W. Comber, Down: North, Comber, **Square (The)**, Ulster Covenant 1912 in www.proni.gov.uk

Todd, Charles, **Ballyaltkilligan**, D/654/A3/1S, Freeholder in www.proni.gov.uk
 Todd, Charles, **Ballyaltkilligan**, Householder in Griffiths Valuation ~1863 several websites have details

Todd, Edith, "**Glenview**" Comber, Down: North, Comber, 1st Presbyterian Church, Ulster Covenant 1912 in www.proni.gov.uk
 Todd, Eva, **Glenview** Comber, Down: North, Comber, 1st Presbyterian Church, Ulster Covenant 1912 in www.proni.gov.uk

Todd, Henry, Comber Husband of Susanna Brown; Father of Agnes B, 17 Feb 1874 CR, freepages.genealogy.rootsweb.ancestry.com/~rosdavies/
 Todd, Henry, Comber, Down: North, Comber, **Square (The)**, Ulster Covenant 1912 in www.proni.gov.uk
 Todd, Henry, **Trooperfield**, Householder in Griffiths Valuation ~1863 several websites have details
 Todd, Henry, **Trooperfield**, Householder in Griffiths Valuation ~1863 several websites have details

Todd, Hugh, Comber Husband of Jane Mccartney; Father of Henry B, 6 Dec 1868 & Isaac B, 1 Aug 1870 CR, freepages.genealogy.rootsweb.ancestry.com/~rosdavies/
 Todd, Hugh, Comber, Down: North, Comber, **Square**, Ulster Covenant 1912 in www.proni.gov.uk

Todd, James, **Ballyaltkilligan**, D/654/A3/1Q, Freeholder in www.proni.gov.uk

Todd, John, **Ballyaltkilligan**, D/654/A3/1Q, Freeholder in www.proni.gov.uk
 Todd, John, **Ballyaltkilligan**, D/654/A3/1S, Freeholder in www.proni.gov.uk

Todd, John, Ballywilliam, D/654/A3/1N, Freeholder in www.proni.gov.uk

Todd, John, Comber Husband of Prudence McMurray; Father of Henry B, 23 May 1868 & Mary B, 29 Sep 1869 & Female Child B, 23 Apr 1871 & Female Child B, 3 Sep 1874 CR, freepages.genealogy.rootsweb.ancestry.com/~rosdavies/

Todd, John, High Street Com',Householder in Griffiths Valuation ~1863 several websites have details

Todd, M, Railway Tavern, Grocer, &C Mill St, Inhabitants Street Directory Extract in OS Comber 1900 Sheet 37, Godfrey Ed,

Todd, M., Railway Tavern, Grocer etc, **Mill Street**, in Traders etc section, , **Mill Street**, , Comber **1880** street directory see www.lennonwylie.co.uk

Todd, M., **Railway Tavern, grocer**, etc., Mill Street **Mill Street**, Comber **1907** street directory see www.lennonwylie.co.uk

Todd, Maggie, Comber, Down: North, Comber, **Square (The)**, Ulster Covenant 1912 in www.proni.gov.uk

Todd, Margaret, Comber, Down: North, Comber, **Square (The)**, Ulster Covenant 1912 in www.proni.gov.uk

Todd, Margaret, High Street Com',Householder in Griffiths Valuation ~1863 several websites have details

Todd, Mary, Ballyaltikilligan,Householder in Griffiths Valuation ~1863 several websites have details

Todd, Mary, Glenview Comber, Down: North, Comber, 1st Presbyterian Church, Ulster Covenant 1912 in www.proni.gov.uk

Todd, Michael, Mill Street Com',Householder in Griffiths Valuation ~1863 several websites have details

Todd, Michal, Ballyaltikilligan Comber, Down: North, Comber, **Square (The)**, Ulster Covenant 1912 in www.proni.gov.uk

Todd, R., auctioneer, **Mill Street**, , in Traders etc section, , **Mill Street**, , Comber **1880** street directory see www.lennonwylie.co.uk

Todd, R Stonemason, Mill Street, Inhabitants Street Directory Extract in OS Comber 1900 Sheet 37, www.alangodfreymaps.co.uk

Todd, Rachel, "Glenview" Comber, Down: North, Comber, 1st Presbyterian Church, Ulster Covenant 1912 in www.proni.gov.uk

Todd, Robert, Mill Street Com',Householder in Griffiths Valuation ~1863 several websites have details

Todd, Samuel, Ballyaltikilligan,Householder in Griffiths Valuation ~1863 several websites have details

Todd, Susan, Comber, Down: North, Comber, **Square (The)**, Ulster Covenant 1912 in www.proni.gov.uk

Todd, Thomas, Mill Street Com',Householder in Griffiths Valuation ~1863 several websites have details

Todd, William - listed as one of the 64 subscribers to Comber Farming Society 1818/9 No. 56

Todd, William, Ballystockard, T/761/19, Freeholder in www.proni.gov.uk

Todd, William, Ballywilliam, D/654/A3/1B, Freeholder in www.proni.gov.uk

Todd, William, Barn Hill,Householder in Griffiths Valuation ~1863 several websites have details

Todd, William, Comber Husband of Elizabeth Shaw; Father of Debora B, 17 Jul 1870 & John Shaw Todd B, 22 Aug 1871 & Adam B, 20 Jul 1874 CR freepages.genealogy.rootsweb.ancestry.com/~rosdavies/

Todd, William, Comber Husband of Mary Ann Burk; Father of Samuel B, 18 Aug 1874 CR, freepages.genealogy.rootsweb.ancestry.com/~rosdavies/

Todd, Wm., High Street **High Street**, Comber **1907** street directory see www.lennonwylie.co.uk

Todds Row, Comber see Comber Belfast Road

Todds Row, Comber, McIlveen-Alex-Down: North-, Comber-**Square (The)**, Ulster Covenant 1912 in www.proni.gov.uk

Todds Row, Comber, Shufflebottom-Mrs-Down: North-, Comber-**Square (The)**, Ulster Covenant 1912 in www.proni.gov.uk

Tolan, Margaret, Miss. Margaret TOLAN, Comber Wife of William Goodwin; Mother of John B, 1871 CR, freepages.genealogy.rootsweb.ancestry.com/~rosdavies/

Toland, William, Comber, Down: North, Comber, **Square (The)**, Ulster Covenant 1912 in www.proni.gov.uk

Tomb: Court Tomb: Ballynichol Court Tomb: The Five Sisters; The Hand Of Jacks J45926688 [Dow 010:041](http://Dow.010:041) see the Crown © database www.ehnsi.gov.uk/nismrsearch

Tompsett, William, Comber, Down: North, Comber, **Square (The)**, Ulster Covenant 1912 in www.proni.gov.uk

Toney, Patrick, Killynether,Householder in Griffiths Valuation ~1863 several websites have details

Toney, Patrick, Kilmood & Comber Husband of Jane Mccartney; Father of Sarah B, 1 Feb 1868 & Maria B, 28 Jul 1870 CR, freepages.genealogy.rootsweb.ancestry.com/~rosdavies/

Topographical Dictionary of Ireland see **Lewis, Samuel** *A topographical dictionary of Ireland* London: S. Lewis & Co., 1837 2 vols. Contains a descriptive account of Comber its manufactures, schools, churches and principal buildings. with acknowledgment to The Education and Library Service of the South Eastern Education and Library Board.

Topping, Isaac, Comber Husband of Magdalen Sample; Father of Mary Elizabeth B, 21 Mar 1868 CR, freepages.genealogy.rootsweb.ancestry.com/~rosdavies/

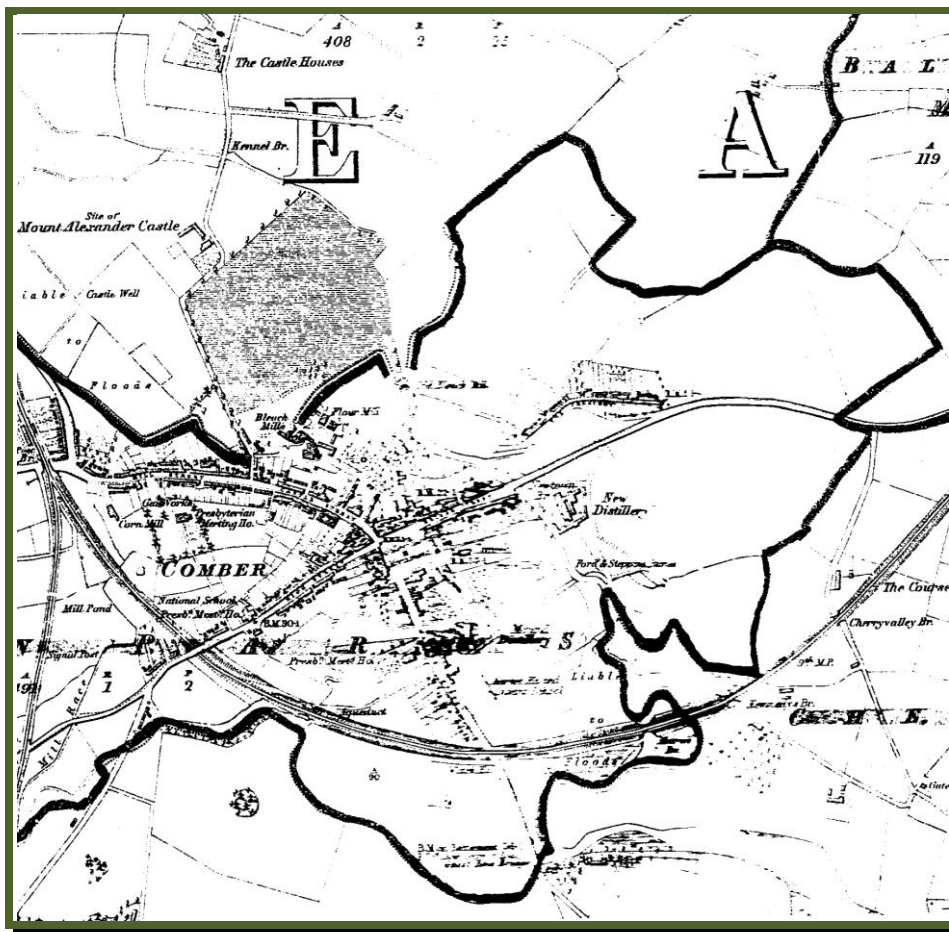
Torbet, John, Ringreevy, D/654/A3/1S, Freeholder in www.proni.gov.uk

Torbett, John, Ringreevy, D/654/A3/1N, Freeholder in www.proni.gov.uk

Torkington, William, J Moneyreagh,Householder in Griffiths Valuation ~1863 several websites have details

Torkington, Wm John, Moneyreagh,Householder in Griffiths Valuation ~1863 several websites have details

Town of Comber: the estate of the the Most Noble the Marquis of Londonderry [1858]; a map ; reproduced in **McCoy, Jack**. [Comber a local history list](#) 1984. A4 Typescript 11 leaves [page 6] .Note this map names Cow Lane as the road running SE from the Square, the furthestmost part of which is labelled " from Saintfield ". The OS 6" scale maps 1st series and 1st revision do not call it Cow lane. This suggests the hand written estimated date might be wrong or the Marquis didn't approve of the change! Further research will tell us.



**Town Parks
Townland
map**

East side
map pub 1863,
scale 6 inches to
the mile. The OS
1st revision to the
1st series. [with
acknowledgment
to **The
Education and
Library Service
of the South
Eastern
Education and
Library Board.**]
v JPEG

Town Parks is treated in two places here as a townland, but also under **Comber Town Streets**, some duplication occurs

Town Parks Townland Collecting notes. It is impossible to separate some records from Comber Town, so they are repeated under both headings

Adjoining townlands and adjoining civil parish es if relevant.

Alternative Spellings: **Townparks**

Similar Townland name in other adjoining civil parish(es) Yes/No.....

Records recorded under secondary spelling in different official bodies. Yes/No? don't know, so doubts arise that all entries have been found.]

Townland split across civil parish boundaries, ie Comber Civil Parish, -Yes/No.....

Town Parks Townland Description

Comber, Near The Town of Comber; 491 Acres; Click Here To Its Location On A Townland Map; A Flour Mill In 1837; Rent 24, 35 Shillings An Acre In 1837; Site of Comber General Graveyard, Non Subscribing Presbyterian Church, Catholic Church V7 P 31, 39 OSM freepages.genealogy.rootsweb.ancestry.com/~rosdavies/

Town Parks Townland Detailed Specific entries eg Buildings, Churches, Bridges, Demolished, Factorys, Houses, Mills, etc

Town Parks (Comber) Cistercian Abbey (Site Of), Now Modern C Of I Church (C.F. Hb 24/15/2) J46046922 [Dow 010:026](#) see the Crown © database www.ehsni.gov.uk/built/mbr/monuments_database/mons.asp

Town Parks (Comber) **Findspot Of Urns** J45986949 [Dow 010:027](#) see the Crown © database www.ehsni.gov.uk/built/mbr/monuments_database/mons.asp

Town Parks (Comber) Motte Scheduled J44786853 [Dow 010:022](#) see the Crown © database

www.ehsni.gov.uk/built/mbr/monuments_database/mons.asp

Town Parks (Comber) **Mound: Mound Distillery** J46106915 [Dow 010:069](#) see the Crown © database www.ehsni.gov.uk/built/mbr/monuments_database/mons.asp

Town Parks mound see **Archaeological survey of County Down** [An] Belfast: H.M.S.O., 1966 470p., illus., Information on the Abbey, St. Mary's Church, the Presbyterian Church and the Town Parks mound, with cross-section. Photographs of old houses on north side of the Square. with acknowledgment to The Education and Library Service of the South Eastern Education and Library Board.

Town Parks (Comber) **Pre-Norman? Monastery:** Cill Combair J45146900 [Dow 010:025](#) see the Crown © database www.ehsni.gov.uk/built/mbr/monuments_database/mons.asp

TownParks Townland

Occupiers as listed in the Valuation of Tenements: Union of Newtownards; **TownParks** in Comber Parish- [1863] with acknowledgment to The Education and Library Service of the South Eastern Education and Library Board.

The left hand column reference is the actual location of the occupier etc on a special 6" inch map, 'Griffiths Valuation annotated map' An alphabetical list of these and other entries follows this table

No. and Letters of Reference to Map.	Names.		Description of Tenement.	Area.	Rateable Annual Valuation.		Total Annual Valuation of Rateable Property.
	Townlands and Occupiers.	Immediate Lessors.			Land.	Buildings.	
TOWNPARKS. (Ord. S. 10.)							
1	James Munn, . . .	Marquis of Londonderry	Land,	1 3 8	2 10 0	—	2 10 0
2	Robert Jackson, . . .	Same, . . .	House and land,	2 0 38	3 5 0	1 10 0	4 15 0
3 A	James M'Donald, . . .	Same, . . .	Land, . . .	2 2 38	4 0 0	—	27 0 0
4 A	William John Lindsay, . . .	Same, . . .	Land, . . .	16 0 18	28 0 0	—	4 10 0
4 B				1 3 18	2 15 0	—	
5 A	Robert Dunlop, . . .	Same, . . .	Land, . . .	1 1 19	1 15 0	—	5 10 0
5 B				2 3 8	3 15 0	—	
6	George Campbell, . . .	Same, . . .	Land, . . .	1 1 9	1 15 0	—	4 5 0
7	Thomas Bruce, . . .	Same, . . .	Land, . . .	2 3 28	4 5 0	—	6 10 0
8 A	Alex. Thompson, jun., . . .	Same, . . .	Land, . . .	4 2 26	6 10 0	—	8 5 0
8 B				2 2 8	3 10 0	—	
9 A	Michael Robb, . . .	Same, . . .	Land, . . .	3 2 8	4 15 0	—	10 10 0
9 B				1 1 14	1 15 0	—	
10	Henry Ritchie, . . .	Same, . . .	Land, . . .	1 3 28	2 10 0	—	1 15 0
11	William Robson, . . .	Same, . . .	Land, . . .	4 2 21	6 5 0	—	3 0 0
12	Ellen M'Connell, . . .	Same, . . .	Land, . . .	1 0 29	1 15 0	—	20 0 0
13 A	Samuel M'Cleery, . . .	Same, . . .	Land, . . .	2 0 28	3 0 0	—	16 5 0
13 B				14 1 8	20 0 0	—	
13 C				2 3 8	4 15 0	—	
13 D				1 2 0	2 10 0	—	
13 E				1 3 18	3 0 0	—	
				3 0 3	4 10 0	—	
				0 3 9	1 10 0	—	
14	Belfast and County Down Railway Co. (Thomas Ward, Sec.)	In fee, . . .	Comber Station-house, Railway (main line), 300 lineal perches, Railway (Donaghadee Branch, 276 lin. pers.)	—	—	50 0 0	50 0 0
				18 1 24	—	—	85 15 0
				2 3 38	—	—	34 10 0
15 A	John Clarke, . . .	Marquis of Londonderry	Land, . . .	1 1 29	1 15 0	—	1 15 0
16	David M'Gowan, . . .	Same, . . .	Land, . . .	1 3 23	2 10 0	—	2 10 0
17	William Robinson, . . .	Same, . . .	Land, . . .	2 2 38	4 10 0	—	4 10 0
18	John M'Irath, . . .	Same, . . .	Land, . . .	1 0 39	1 15 0	—	1 15 0
19	Alex. Thompson, sen., . . .	Same, . . .	Land, . . .	1 1 9	1 15 0	—	1 15 0
20	William White, . . .	Same, . . .	Land, . . .	2 0 13	2 15 0	—	2 15 0
21	Samuel Hamilton, . . .	Same, . . .	Land, . . .	1 3 8	2 10 0	—	2 10 0
22	John Hamilton, . . .	Same, . . .	Land, . . .	1 2 9	2 5 0	—	2 5 0
23	Robert Simpson, . . .	Same, . . .	Land, . . .	1 3 8	2 10 0	—	2 10 0
24	Daniel M'Williams, . . .	John M'Kaig, . . .	Land, . . .	2 0 28	3 0 0	—	3 0 0
25	James Milling, . . .	Marquis of Londonderry	Land, . . .	2 2 13	3 15 0	—	3 15 0
26	James M'Irath, . . .	Same, . . .	Land, . . .	1 0 4	1 10 0	—	1 10 0
27	Margaret M'Millan, . . .	Same, . . .	Land, . . .	2 0 18	3 5 0	—	3 5 0
28	Robert Galbraith, . . .	Same, . . .	Land, . . .	1 1 34	2 5 0	—	2 5 0
29 A	Robert Shannon, . . .	Reps. James Andrews, . . .	Land, . . .	2 3 3	5 0 0	—	5 0 0
30	James Riddell, . . .	William Andrews, . . .	Land, . . .	2 1 26	4 5 0	—	5 5 0
31 A	Samuel M'Cleery, . . .	Marquis of Londonderry	Land, . . .	0 2 29	1 0 0	—	0 15 0
32	Henry Riddell, . . .	Same, . . .	Land, . . .	0 1 2	0 15 0	—	10 0 0
33	James Robinson, . . .	Same, . . .	Land, . . .	5 0 15	10 0 0	—	14 0 0
34	Margaret Murdoch, . . .	Same, . . .	Land, . . .	4 3 25	10 0 0	—	5 10 0
35 A	Francis M'Cully, . . .	Robert M'Bratney, . . .	Land, . . .	2 2 18	4 0 0	—	4 0 0
36	Samuel Douglas, . . .	Marquis of Londonderry	Land, . . .	2 3 33	5 10 0	—	3 15 0
37	Isaac Andrews, . . .	Same, . . .	Land, . . .	2 0 3	3 15 0	—	46 10 0
38				7 2 24	13 10 0	—	
39	George Allen, . . .	Same, . . .	Land, . . .	9 2 2	21 10 0	—	48 0 0
40	Eliza Hill, . . .	Same, . . .	Land, . . .	3 1 36	4 0 0	—	1 15 0
41	Samuel M'Clure, . . .	Same, . . .	Land, . . .	3 2 37	7 10 0	—	1 15 0
42	James Bell, . . .	Same, . . .	Land, . . .	31 3 25	48 0 0	—	2 5 0
43	Isabella M'Gowan, . . .	Same, . . .	Land, . . .	0 3 29	1 15 0	—	2 5 0
44	Robert Montgomery, . . .	Same, . . .	Land, . . .	0 3 14	1 15 0	—	2 5 0
45	John Hamilton, . . .	Same, . . .	Land, . . .	1 2 4	2 5 0	—	2 5 0
46	Henry Ritchie, . . .	Francis Duncan, . . .	Land, . . .	1 2 14	2 5 0	—	2 5 0
47	William Gordon, . . .	Marquis of Londonderry	Land, . . .	1 2 4	2 5 0	—	2 5 0
48 A	John Miller, . . .	Same, . . .	Land and pond,	1 1 4	2 5 0	—	2 5 0
48 B				1 0 29	2 5 0	—	
49	Joseph Shean, . . .	Same, . . .	Land, . . .	1 1 14	2 5 0	—	18 0 0
50	Hugh Bowman, . . .	Same, . . .	Land, . . .	16 0 17	31 0 0	—	4 5 0
51	George M'Morran, . . .	Rev. William De L. Crommelin, . . .	Land (glebe), . . .	4 0 17	9 10 0	—	14 10 0
52	George M'Morran, . . .	Same, . . .	Land, . . .	1 1 29	3 5 0	—	18 0 0
53	David Wilson, . . .	James Robinson, . . .	Land, . . .	4 2 12	9 10 0	—	4 0 0
54	John Frome, . . .	Marquis of Londonderry	Land, . . .	2 0 28	5 0 0	—	11 0 0
55 A	William Andrews, . . .	Same, . . .	Mill pond, . . .	0 3 9	1 10 0	—	—
56 A	Reps. James Andrews, . . .	Reps. George Crea, . . .	Land, . . .	6 3 4	13 0 0	—	50 0 0
57 A	Reps. George Crea, . . .	Marquis of Londonderry and Reps. James Andrews, . . .	House, offices, & land, . . .	7 0 14	15 0 0	—	174 0 0
57 B				17 3 15	35 0 0	—	
58 A	Hugh Goudy, . . .	Robert J. Munn, . . .	House, office, & garden, . . .	8 0 22	14 0 0	—	2 0 0
59	Anne Maxwell, . . .	Same, . . .	House, office, & garden, . . .	81 2 5	130 0 0	24 0 0	2 0 0
60	Isabella Munn, . . .	Reps. George Crea, . . .	House and sm. garden, . . .	0 0 16	0 5 0	1 15 0	0 15 0
61	Mary Munn, . . .	Same, . . .	House and sm. garden, . . .	0 0 10	0 5 0	1 15 0	0 15 0
62	William Munn, . . .	Same, . . .	Forge and garden, . . .	—	—	0 15 0	0 15 0
63	David Jameison, . . .	Reps. George Crea, . . .	Ho., off., and sm. garden, . . .	0 0 16	0 5 0	0 15 0	1 5 0
64	Hugh M'Mullan, . . .	Same, . . .	House and garden, . . .	—	—	1 5 0	1 5 0
65	Robert Brown, . . .	Free, . . .	House and garden, . . .	0 0 10	0 5 0	0 15 0	1 10 0
66	Samuel Anderson, . . .	Reps. George Crea, . . .	House, office, & garden, . . .	0 1 0	0 15 0	1 0 0	1 5 0
67	Alexander Anderson, . . .	Same, . . .	Miller's ho., corn-mill, garden, and pond, . . .	0 0 15	0 5 0	1 0 0	20 0 0
68				3 1 37	1 0 0	19 0 0	

Check if any information missing. The acreage of Town Parks is listed in the introduction to Comber Streets.

Town Parks Townland List of **Inhabitants, excluding census results**

See **Comber Town Parks Townland** and **Comber freeholders for a combined list with freeholders.**

Townparks Allen, George, **Townparks**, Householder in Griffiths Valuation ~1863 several websites have details
Townparks Anderson, Alexander, **Townparks**, Householder in Griffiths Valuation ~1863 several websites have details
Townparks Anderson, Samuel, **Townparks**, Householder in Griffiths Valuation ~1863 several websites have details
Townparks Andrews, Isaac, **Townparks**, Householder in Griffiths Valuation ~1863 several websites have details
Townparks Andrews, Jaac(Rep), **Townparks**, Householder in Griffiths Valuation ~1863 several websites have details
Townparks Andrews, William, **Townparks**, Householder in Griffiths Valuation ~1863 several websites have details
Townparks Bell, James, **Townparks**, Householder in Griffiths Valuation ~1863 several websites have details
Townparks Bowman, Hugh, **Townparks**, Householder in Griffiths Valuation ~1863 several websites have details
Townparks Brown, Robert, **Townparks**, Householder in Griffiths Valuation ~1863 several websites have details
Townparks Bruce, Thomas, **Townparks**, Householder in Griffiths Valuation ~1863 several websites have details
Townparks Campbell, George, **Townparks**, Householder in Griffiths Valuation ~1863 several websites have details
Townparks Clarke, John, **Townparks**, Householder in Griffiths Valuation ~1863 several websites have details
Townparks Douglas, Samuel, **Townparks**, Householder in Griffiths Valuation ~1863 several websites have details
Townparks Dunlop, Robert, **Townparks**, Householder in Griffiths Valuation ~1863 several websites have details
Townparks Frame, John, **Townparks**, Householder in Griffiths Valuation ~1863 several websites have details
Townparks Galbraith, Robert, **Townparks**, Householder in Griffiths Valuation ~1863 several websites have details
Townparks Gordon, William, **Townparks**, Householder in Griffiths Valuation ~1863 several websites have details
Townparks Goudy, Hugh, **Townparks**, Householder in Griffiths Valuation ~1863 several websites have details
Townparks Hamilton, John, **Townparks**, Householder in Griffiths Valuation ~1863 several websites have details
Townparks Hamilton, Samuel, **Townparks**, Householder in Griffiths Valuation ~1863 several websites have details
Townparks Hill, Eliza, **Townparks**, Householder in Griffiths Valuation ~1863 several websites have details
Townparks Jackson, Robert, **Townparks**, Householder in Griffiths Valuation ~1863 several websites have details
Townparks Jameison, David, **Townparks**, Householder in Griffiths Valuation ~1863 several websites have details
Townparks Lindsay, William John, **Townparks**, Householder in Griffiths Valuation ~1863 several websites have details
Townparks Maxwell, Anne, **Townparks**, Householder in Griffiths Valuation ~1863 several websites have details
Townparks Mc Cleery, Samuel, **Townparks**, Householder in Griffiths Valuation ~1863 several websites have details
Townparks Mc Clure, Samuel, **Townparks**, Householder in Griffiths Valuation ~1863 several websites have details
Townparks Mc Connell, Ellen, **Townparks**, Householder in Griffiths Valuation ~1863 several websites have details
Townparks Mc Crea, Rep, **Townparks**, George, Householder in Griffiths Valuation ~1863 several websites have details
Townparks Mc Cully, Francis, **Townparks**, Householder in Griffiths Valuation ~1863 several websites have details
Townparks Mc Donald, James, **Townparks**, Householder in Griffiths Valuation ~1863 several websites have details
Townparks Mc Gowan, David, **Townparks**, Householder in Griffiths Valuation ~1863 several websites have details
Townparks Mc Gowan, Isabella, **Townparks**, Householder in Griffiths Valuation ~1863 several websites have details
Townparks Mc Illharry, James, **Townparks**, Householder in Griffiths Valuation ~1863 several websites have details
Townparks Mc Ilrath, John, **Townparks**, Householder in Griffiths Valuation ~1863 several websites have details
Townparks Mc Millan, Margaret, **Townparks**, Householder in Griffiths Valuation ~1863 several websites have details
Townparks Mc Morran, George, **Townparks**, Householder in Griffiths Valuation ~1863 several websites have details
Townparks Mc Mullan, Hugh, **Townparks**, Householder in Griffiths Valuation ~1863 several websites have details
Townparks Mc Williams, Daniel, **Townparks**, Householder in Griffiths Valuation ~1863 several websites have details
Townparks Miller, John, **Townparks**, Householder in Griffiths Valuation ~1863 several websites have details
Townparks Milling, James, **Townparks**, Householder in Griffiths Valuation ~1863 several websites have details
Townparks Montgomery, Robert, **Townparks**, Householder in Griffiths Valuation ~1863 several websites have details
Townparks Munn, Isabella, **Townparks**, Householder in Griffiths Valuation ~1863 several websites have details
Townparks Munn, James, **Townparks**, Householder in Griffiths Valuation ~1863 several websites have details
Townparks Munn, Mary, **Townparks**, Householder in Griffiths Valuation ~1863 several websites have details
Townparks Munn, William, **Townparks**, Householder in Griffiths Valuation ~1863 several websites have details
Townparks Murdoch, Margaret, **Townparks**, Householder in Griffiths Valuation ~1863 several websites have details
Townparks Riddell, Henry, **Townparks**, Householder in Griffiths Valuation ~1863 several websites have details
Townparks Riddell, James, **Townparks**, Householder in Griffiths Valuation ~1863 several websites have details
Townparks Ritchie, Henry, **Townparks**, Householder in Griffiths Valuation ~1863 several websites have details
Townparks Robb, Michael, **Townparks**, Householder in Griffiths Valuation ~1863 several websites have details
Townparks Robinson, James, **Townparks**, Householder in Griffiths Valuation ~1863 several websites have details
Townparks Robinson, William, **Townparks**, Householder in Griffiths Valuation ~1863 several websites have details
Townparks Robson, William, **Townparks**, Householder in Griffiths Valuation ~1863 several websites have details
Townparks Shannon, Robert, **Townparks**, Householder in Griffiths Valuation ~1863 several websites have details
Townparks Shean, Joseph, **Townparks**, Householder in Griffiths Valuation ~1863 several websites have details
Townparks Simpson, Robert, **Townparks**, Householder in Griffiths Valuation ~1863 several websites have details
Townparks Thompson, Alex jr, **Townparks**, Householder in Griffiths Valuation ~1863 several websites have details
Townparks Thompson, Alexander Sr, **Townparks**, Householder in Griffiths Valuation ~1863 several websites have details
Townparks White, William, **Townparks**, Householder in Griffiths Valuation ~1863 several websites have details
Townparks Wilson, David, **Townparks**, Householder in Griffiths Valuation ~1863 several websites have details
Town Parks Townland end

Townley, James, Comber Received a prize at **Magherascouse** School's Presentation Day Oct 1898 Msch P20,
freepages.genealogy.rootsweb.ancestry.com/~rosdavies/

Townley James **Magherascouse** Down: North Ballygowan Orange Hall Ulster Covenant 1912 in www.proni.gov.uk

Townley James **Magherascouse** Down: North Ballygowan Orange Hall & Church Ulster Covenant 1912 in www.proni.gov.uk

Townley, Lizzie, Miss, Comber Received a prize at **Magherascouse** School's Presentation Day Oct 1898 Msch P20,
freepages.genealogy.rootsweb.ancestry.com/~rosdavies/

Townley, Robert, **Magherascouse**, Householder in Griffiths Valuation ~1863 several websites have details

Townley William **Magherascouse** Down: North Ballygowan Orange Hall & Church Ulster Covenant 1912 in www.proni.gov.uk

Townley, William, Comber Received a prize at **Magherascouse** School's Presentation Day Oct 1898 Msch P20,
freepages.genealogy.rootsweb.ancestry.com/~rosdavies/

Townsend, B. *The Lost Distilleries of Ireland* (Glasgow, 1997, 1999) from Len Ball & Desmond Rainey's 'A Taste..'

Traction engines see New Comber industry. Oil-driven traction engines (J.G. Allen & Co) County Down Spectator 2 Aug 1907 p.1 with acknowledgment to The Education and Library Service of the South Eastern Education and Library Board.

????? Church Year Book and Calendar 1934 Comber: the church 1934 Iip Contains a history of the church and local trade advertisements of the period with acknowledgment to The Education and Library Service of the South Eastern Education and Library Board.

Tramway see Notices of requisition of lands for the Killyleagh, Killinchy and Comber Tramway Company, 1883 Public Record Office of N.I. (T.1266) with acknowledgment to The Education and Library Service of the South Eastern Education and Library Board.

Tree Ring Tullygarvan Tree Ring J41296387 Dow 016:003 see the Crown © database www.ehsni.gov.uk/nismrsearch

Trench House, Hamilton, David, Trench House Comber 1907 street directory see www.lennonwylie.co.uk

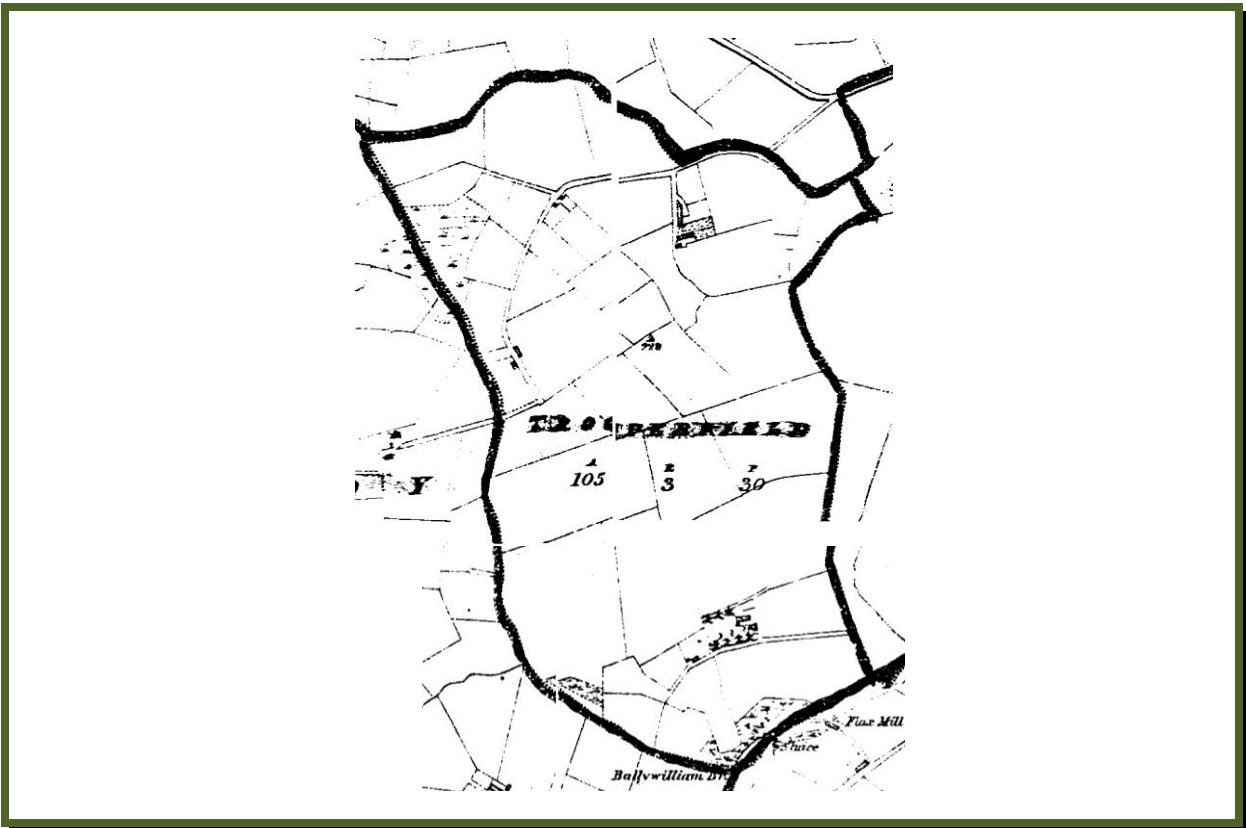
Tresall, James, Rev, Comber Curate In Comber In 1836 V 17 P 117 OSM, freepages.genealogy.rootsweb.ancestry.com/~rosdavies/

Trimble, Lizzie, Brownlow Street Comber, Down: North, Comber, 1st Presbyterian Church, Ulster Covenant 1912 in www.proni.gov.uk

Trivallate Rath? Ballyrush Trivallate Rath Scheduled J43316580 Dow 010:049 see the Crown © database

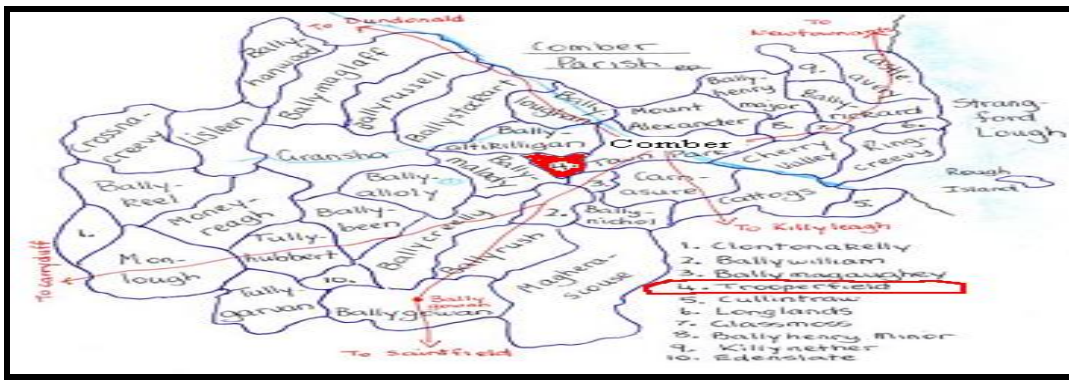
www.ehsni.gov.uk/nismrsearch

Trooperfield Townland map 1863, scale 6 inches to the mile. OS 1st revision to the 1st series. with acknowledgment to The Education and Library Service of the South Eastern Education and Library Board. v JPEG, see section below **Trooperfield Townland** Inhabitants or Occupiers as listed in Griffiths Valuations lists for Comber



Trooperfield Townland Comber Civil Parish – An overview

Where it is, in relation to Comber Town { a diagram using Ros Davies Comber parish townland map [jpeg] }



Trooperfield Townland Collecting notes

Adjoining townlands and adjoining civil parish es if relevant.

Alternative Spellings: **Troopersfield** [Ulster Covenant]

Similar Townland name in other adjoining civil parish[es] **Yes/No**.....
 Records recorded under secondary spelling in different official bodies. Yes/No? don't know, so doubts arise that all entries have been found.]
 Townland split across civil parish boundaries, ie Comber Civil Parish, Yes/No? don't know, so doubts

Trooperfield Townland Description freepages.genealogy.rootsweb.ancestry.com/~rosdavies/ Comber, 1km W of Comber; 105 Acres; Click Here To Its Location On A Townland Map [Sometimes spelt **Troopersfield** Ulster Covenant 1912 in www.proni.gov.uk]

Trooperfield Townland Detailed Specific entries eg Buildings, Churches, Bridges, Demolished, Factories, Houses, Mills, etc etc

Trooperfield Buildings, Bridges, Demolished, Sites of, etc **nothing** found in the buildlist see www.ehsni.gov.uk/buildlist.

Trooperfield A.P. Site J44456885 [Dow 010:076](http://Dow.010:076) see the Crown © database www.ehsni.gov.uk/built/mbr/monuments_database/mons.asp

Trooperfield Townland Finding Inhabitants or Occupiers as listed in Griffiths Valuations list

Occupiers as listed in the Valuation of Tenements: Union of Newtownards; **Trooperfield** in Comber Parish- [1863]

The left hand column reference is the actual location of the occupier etc on a special 6" inch map, 'Griffiths Valuation annotated map' An alphabetical list of these and other entries follows this table

No. and Letters of Reference to Map.	Names.		Description of Tenement.	Area.			Rateable Annual Valuation.		Total Annual Valuation of Rateable Property.						
	Townlands and Occupiers.	Immediate Lessors.		A.	R.	P.	Land.			Buildings.					
							£	s.			d.	£	s.	d.	
	TROOPERFIELD. (Ord. S. 10.)														
1	Daniel M'Williams, .	Nicholas Delacherois,	Land,	3	0	0	3	0	0	—	3	0	0		
2	William Milling, .	Same,	House, offices, and land, .	19	1	25	20	5	0	1	5	0	21	10	0
3	James M'Cleery, .	Same,	House and land,	5	2	15	4	10	0	0	10	0	5	0	0
4	Henry Todd,	Same,	House, offices, and land, .	11	0	10	9	10	0	1	0	0	10	10	0
5	George Allen,	Same,	Cottier's houses & land, .	3	3	15	4	0	0	0	10	0	4	10	0
6	Reps. George Dunlop, .	Same,	House, offices, and land, .	13	2	15	15	0	0	1	10	0	16	10	0
7	John M'Gowan,	Same,	House, offices, and land, .	43	2	20	50	0	0	1	10	0	51	10	0
8	Samuel Gilliland, . . .	Same,	House, office, and land, .	5	3	10	5	10	0	0	15	0	6	5	0
	Total,			105	3	30	111	15	0	7	0	0	118	15	0

Trooperfield Townland The Alphabetical list Inhabitants or Occupiers, excluding censuses.

- Trooperfield** Allen, George, **Trooperfield**, Householder in Griffiths Valuation ~1863 several websites have details
- Trooperfield** Brown, James, **Trooperfield**, D/654/A3/1A, Freeholder www.proni.gov.uk
- Trooperfield** Dodds, David-Down: North-, **Troopersfield**, Comber-Square (The), Ulster Covenant 1912 in www.proni.gov.uk
- Trooperfield** Dodds, Lizzie-Down: North-, **Troopersfield**, Comber-1st Presbyterian Church Ulster Covenant 1912 in www.proni.gov.uk
- Trooperfield** Dunlap, Robert, **Trooperfield**, D/654/A3/1N, Freeholder www.proni.gov.uk
- Trooperfield** Dunlop, Rep, **Trooperfield**, George, Householder in Griffiths Valuation ~1863 several websites have details
- Trooperfield** Dunlop, Robert, **Trooperfield**, D/654/A3/1Q, Freeholder www.proni.gov.uk
- Trooperfield** Frazer, James, **Trooperfield**, D/654/A3/1A, Freeholder www.proni.gov.uk
- Trooperfield** Gilliland, Samuel, **Trooperfield**, Householder in Griffiths Valuation ~1863 several websites have details
- Trooperfield** Hewitt, Mary-Down: North-, **Troopersfield**, Comber-1st Presbyterian Church Ulster Covenant 1912 in www.proni.gov.uk
- Trooperfield** Hewitt, Thomas-Down: North-, **Troopersfield**, Comber-Variou Ulster Covenant 1912 in www.proni.gov.uk
- Trooperfield** Hines, Hector, **Trooperfield**, D/654/A3/1B, Freeholder www.proni.gov.uk
- Trooperfield** Hines, Hector, **Trooperfield**, D/654/A3/1B, Freeholder www.proni.gov.uk
- Trooperfield** Mc Cleery, James, **Trooperfield**, Householder in Griffiths Valuation ~1863 several websites have details
- Trooperfield** Mc Gowan, John, **Trooperfield**, Householder in Griffiths Valuation ~1863 several websites have details
- Trooperfield** Mc Gowan, Jane-Down: North-, **Trooperfield**, Comber-1st Presbyterian Church Ulster Covenant 1912 in www.proni.gov.uk
- Trooperfield** Mc Gowan, William-Down: North-, **Trooperfield**, Comber-1st Presbyterian Church Ulster Covenant 1912 in www.proni.gov.uk
- Trooperfield** Mc Mullen, James, **Trooperfield**, D/654/A3/1B, Freeholder www.proni.gov.uk
- Trooperfield** Mc Mullen, James, **Trooperfield**, D/654/A3/1B, Freeholder www.proni.gov.uk
- Trooperfield** Mc Williams, Daniel, **Trooperfield**, Householder in Griffiths Valuation ~1863 several websites have details
- Trooperfield** Milling, William, **Trooperfield**, Householder in Griffiths Valuation ~1863 several websites have details
- Trooperfield** Oliver, Robert, **Trooperfield**, D/654/A3/1B, Freeholder www.proni.gov.uk
- Trooperfield** Thompson, John- **Troopersfield**, Belfast: South-Saint Anne's-City Hall Ulster Covenant 1912 in www.proni.gov.uk
- Trooperfield** Thompson, Robert- **Troopersfield**, Belfast: South-Saint Anne's-City Hall Ulster Covenant 1912 in www.proni.gov.uk
- Trooperfield** Todd, Henry, **Trooperfield**, Householder in Griffiths Valuation ~1863 several websites have details

Troopersfield an alternative spelling for **Trooperfield** in Ulster Covenant 1912 in www.proni.gov.uk

Tuft, William, **Cattogs**, Householder in Griffiths Valuation ~1863 several websites have details

Tufts Bridge freepages.genealogy.rootsweb.ancestry.com/~rosdavies/ Comber Map Reference 21: 40/68 Over A Stream ; 6 km WSW of Comber

No. and Letters of Reference to Map.	Names.		Description of Tenement.	Area.	Rateable Annual Valuation.		Total Annual Valuation of Rateable Property.	
	Townlands and Occupiers.	Immediate Lessors.			Land.	Buildings.		
								A. R. P.
TULLYGARVAN. (Ord. S. 10 & 16.)								
1	} 4 a	James Kennedy, . . .	William Mussenden, . . .	House, offices, & land, {	22 3 30	20 5 0	2 15 0	} 28 0 0
2		William Kennedy, . . .	Same, . . .	House, offices, & land, {	5 1 25	5 0 0	—	
3		James Kirk, . . .	William Kennedy, . . .	House, . . . {	18 3 10	16 15 0	2 5 0	
4		Moses Kennedy, . . .	William Mussenden, . . .	House, offices, & land, {	7 0 30	6 10 0	—	
5		Jane Orr, . . .	Same, . . .	House, offices, and land, {	—	—	1 10 0	
6 A		— B	—	—	17 2 30	15 10 0	2 10 0	
7		a	—	—	1 2 5	1 5 0	—	
7	b	Colville M'Cartney, . . .	John Elliott, . . .	House and garden, . . .	3 2 0	3 5 0	—	10 0 0
8	a	Robert Frome, . . .	Robert Frome, . . .	House and land, . . .	7 0 20	7 0 0	3 0 0	—
9	a	John Pettigrew, . . .	William Mussenden, . . .	House, offices, & land, {	0 0 10	0 3 0	0 12 0	0 15 0
10	9 b	National School-house and yard, . . .	(See Exemptions.)	House, offices, & land, {	1 1 5	0 17 0	0 18 0	1 15 0
10	a	John M'Quillan, . . .	John Pettigrew, . . .	House & small garden, . . .	30 3 20	28 10 0	3 10 0	37 0 0
11 A	a	William Orr Lowry, . . .	William Mussenden, . . .	House, offices, & land, {	8 3 15	5 0 0	—	1 10 0
11 B	a	John Horner, . . .	William Orr Lowry, . . .	House and garden, . . .	—	—	1 10 0	1 10 0
12	a	Kennedy M'Cartney, . . .	William Mussenden, . . .	House, offices, and land, . . .	11 1 10	10 10 0	10 0 0	23 0 0
12	b	Isabella M'Cartney, . . .	Kennedy M'Cartney, . . .	House, . . .	3 1 30	2 10 0	—	—
13	—	Jane Connery, . . .	Same, . . .	House, . . .	0 1 0	0 5 0	0 15 0	1 0 0
13	—	Samuel M'Kee, . . .	William Mussenden, . . .	House, . . .	12 0 30	10 10 0	1 0 0	11 10 0
14	—	Samuel Frome, . . .	Same, . . .	House, . . .	—	—	0 10 0	0 10 0
15 A	a	Robert Frome, . . .	Same, . . .	House, offices, and land, . . .	—	—	0 10 0	0 10 0
15 B	a	John Garrett, . . .	Robert Frome, . . .	House, offices, and land, . . .	7 1 30	6 5 0	1 5 0	7 10 0
16	—	Samuel Garrett, . . .	Same, . . .	House, offices, and land, . . .	31 0 10	26 10 0	3 10 0	30 0 0
17	—	Sarah M'Williams, . . .	Same, . . .	House, offices, & land, {	28 2 5	23 10 0	3 10 0	47 10 0
18	—	Thomas Pettigrew, . . .	Same, . . .	House and garden, . . .	21 0 17	20 10 0	—	—
19	—	Robert Dempster, . . .	Same, . . .	House, . . .	0 1 20	0 10 0	1 0 0	1 10 0
20	—	James M'Williams, . . .	Same, . . .	House & small garden, . . .	—	—	0 10 0	0 10 0
21	—	Elizabeth M'Keon, . . .	Same, . . .	House & two gardens, . . .	—	—	0 15 0	0 15 0
21 A	a	(Spring Mount.)	—	House and garden, . . .	0 0 24	0 5 0	1 0 0	1 5 0
21 B	b	—	—	House and garden, . . .	0 0 24	0 5 0	0 15 0	1 0 0
22 A	a	Peter Barry, . . .	Messrs. May & Butson {	Land, . . .	—	—	0 10 0	0 10 0
22 B	b	Hugh Garrett, . . .	Same, . . .	Caretaker's sho. and land, . . .	6 0 25	5 10 0	—	—
23	—	Samuel Walker, . . .	Hugh Garrett, . . .	House, offices, and land, . . .	8 1 18	7 10 0	0 15 0	69 15 0
24	—	(Tullygarvan House.)	—	House, offices, and land, . . .	44 1 20	42 0 0	14 0 0	—
25	—	Samuel Walker, . . .	William Mussenden, . . .	House, offices, and land, . . .	37 3 20	38 0 0	4 0 0	42 0 0
26	a	Thomas Ewart, . . .	Samuel Walker, . . .	Plantation, . . .	2 2 35	1 0 0	—	1 0 0
27	b	Vacant, . . .	Same, . . .	Caretaker's ho. & land, . . .	6 1 35	6 0 0	0 15 0	—
28 A	a	John Carr, . . .	Same, . . .	House, offices, flax-mill, and land, . . .	111 3 25	105 0 0	65 0 0	176 15 0
28 B	b	—	—	Office, corn-mill, & kiln, . . .	—	—	30 0 0	30 0 0
29	—	—	—	House, . . .	—	—	0 15 0	0 15 0
30	—	—	—	Flax spinning factory, . . .	4 2 25	4 0 0	113 0 0	—
31	—	—	—	clerk's house, stores, and land, . . .	2 1 35	3 0 0	—	130 0 0
32	a	David M'Leish, . . .	John Carr, . . .	House and yard, . . .	—	—	1 15 0	1 15 0
33	b	Eliza Marshall, . . .	Same, . . .	House and yard, . . .	—	—	1 15 0	1 15 0
34	c	Mary Marshall, . . .	Same, . . .	House and yard, . . .	—	—	1 15 0	1 15 0
35	d	Mary M'Allister, . . .	Same, . . .	House and yard, . . .	—	—	1 15 0	1 15 0
36	e	James Brady, . . .	Same, . . .	House and yard, . . .	—	—	1 15 0	1 15 0
37	f	John Mallon, . . .	Same, . . .	House, . . .	—	—	1 15 0	1 15 0
38	g	William Presse, . . .	Same, . . .	House and yard, . . .	—	—	1 15 0	1 15 0
				Total of Rateable Property, . . .	466 0 38	423 10 0	285 5 0	708 15 0
				EXEMPTIONS:				
9	b	John Pettigrew, . . .	John Pettigrew, . . .	National School-house and yard, . . .	—	—	2 0 0	2 0 0
				Total, including Exemptions, . . .	466 0 38	423 10 0	287 5 0	710 15 0

Tullygarvan Townland The Alphabetical list Inhabitants or Occupiers, excluding censuses.

notice how locals spelt it in UC

Tullygarvan Barry, Peter, **Tullygarvan**, Householder in Griffiths Valuation ~1863 several websites have details

Tullygarvan Boucher Jane Orr **Tullygarvan** Down: North Ballygowan Orange Hall & Church Ulster Covenant 1912 in [Ulster Covenant 1912 in www.proni.gov.uk](#)

Tullygarvan Boyd Hugh William **Tullygarvan** Down: North Ballygowan Orange Hall Ulster Covenant 1912 in [Ulster Covenant 1912 in www.proni.gov.uk](#)

Tullygarvan Brady, James, **Tullygarvan**, Householder in Griffiths Valuation ~1863 several websites have details

Tullygarvan Carr, John, **Tullygarvan**, Householder in Griffiths Valuation ~1863 several websites have details

Tullygarvan Connery, Jane, **Tullygarvan**, Householder in Griffiths Valuation ~1863 several websites have details

Tullygarvan Connolly George **Tullygarvan** Down: North Ballygowan Orange Hall & Church Ulster Covenant 1912 in [Ulster Covenant 1912 in www.proni.gov.uk](#)

Tullygarvan Davidson John **Tullygarvan** Down: North Ballygowan Orange Hall Ulster Covenant 1912 in [Ulster Covenant 1912 in www.proni.gov.uk](#)

Tullygirvan Davidson Lizzie **Tullygirvan** Down: North Ballygowan Orange Hall & Church Ulster Covenant 1912 in [Ulster Covenant 1912 in www.proni.gov.uk](#)

Tullygirvan Davidson Minnie **Tullygirvan** Down: North Ballygowan Orange Hall & Church Ulster Covenant 1912 in [Ulster Covenant 1912 in www.proni.gov.uk](#)

Tullygirvan Davidson Sam **Tullygirvan** Down: North Ballygowan Orange Hall Ulster Covenant 1912 in [Ulster Covenant 1912 in www.proni.gov.uk](#)

Tullygirvan Dempster John **Tullygirvan** Down: North Ballygowan Orange Hall & Church Ulster Covenant 1912 in [Ulster Covenant 1912 in www.proni.gov.uk](#)

Tullygirvan Dempster, Robert, **Tullygirvan**, Householder in Griffiths Valuation ~1863 several websites have details

Tullygirvan Ewart, Thomas, **Tullygirvan**, Householder in Griffiths Valuation ~1863 several websites have details

Tullygirvan Fitzsimmons Thomas **Tullygirvan** Down: North Ballygowan Orange Hall & Church Ulster Covenant 1912 in [Ulster Covenant 1912 in www.proni.gov.uk](#)

Tullygirvan Fleming Mary E **Tullygirvan** Down: North Ballygowan Orange Hall & Church Ulster Covenant 1912 in [Ulster Covenant 1912 in www.proni.gov.uk](#)

Tullygirvan Frame Mary Jane **Tullygirvan** Down: North Ballygowan Orange Hall & Church Ulster Covenant 1912 in [Ulster Covenant 1912 in www.proni.gov.uk](#)

Tullygirvan Frame Samuel **Tullygirvan** Down: North Ballygowan Orange Hall & Church Ulster Covenant 1912 in [Ulster Covenant 1912 in www.proni.gov.uk](#)

Tullygirvan Frome, Robert, **Tullygirvan**, Householder in Griffiths Valuation ~1863 several websites have details

Tullygirvan Frome, Samuel, **Tullygirvan**, Householder in Griffiths Valuation ~1863 several websites have details

Tullygirvan Garrett Eliza **Tullygirvan** Down: North Ballygowan Orange Hall & Church Ulster Covenant 1912 in [Ulster Covenant 1912 in www.proni.gov.uk](#)

Tullygirvan Garrett, Hugh, **Tullygirvan**, Householder in Griffiths Valuation ~1863 several websites have details

Tullygirvan Garrett, John, **Tullygirvan**, Householder in Griffiths Valuation ~1863 several websites have details

Tullygirvan Garrett Hugh **Tullygirvan** Down: North Ballygowan Orange Hall Ulster Covenant 1912 in [Ulster Covenant 1912 in www.proni.gov.uk](#)

Tullygirvan Garrett Hugh **Tullygirvan** Down: North Ballygowan Orange Hall Ulster Covenant 1912 in [Ulster Covenant 1912 in www.proni.gov.uk](#)

Tullygirvan Garrett Robert **Tullygirvan** Down: North Ballygowan Orange Hall & Church Ulster Covenant 1912 in [Ulster Covenant 1912 in www.proni.gov.uk](#)

Tullygirvan Garrett William James **Tullygirvan** Down: North Ballygowan Orange Hall Ulster Covenant 1912 in [Ulster Covenant 1912 in www.proni.gov.uk](#)

Tullygirvan Glover David **Tullygirvan** Down: North Ballygowan Orange Hall & Church Ulster Covenant 1912 in [Ulster Covenant 1912 in www.proni.gov.uk](#)

Tullygirvan Horner, John, **Tullygirvan**, Householder in Griffiths Valuation ~1863 several websites have details

Tullygirvan Irwin, Robert, **Tullygirvan**, Householder in Griffiths Valuation ~1863 several websites have details

Tullygirvan Kennedy, James, **Tullygirvan**, Householder in Griffiths Valuation ~1863 several websites have details

Tullygirvan Kennedy, Moses, **Tullygirvan**, Householder in Griffiths Valuation ~1863 several websites have details

Tullygirvan Kennedy Susanna **Tullygirvan** Down: North Ballygowan Orange Hall & Church Ulster Covenant 1912 in [Ulster Covenant 1912 in www.proni.gov.uk](#)

Tullygirvan Kennedy Susanna **Tullygirvan** Down: North Comber Tullygirvan Ulster Covenant 1912 in [Ulster Covenant 1912 in www.proni.gov.uk](#)

Tullygirvan Kennedy, William, **Tullygirvan**, Householder in Griffiths Valuation ~1863 several websites have details

Tullygirvan Kirk, James, **Tullygirvan**, Householder in Griffiths Valuation ~1863 several websites have details

Tullygirvan Leggat, John, **Tullygirvan**, DOW/5/3/2, Freeholder in [www.proni.gov.uk](#)

Tullygirvan Lindsay Thomas **Tullygirvan** Down: North Ballygowan Orange Hall & Church Ulster Covenant 1912 in [Ulster Covenant 1912 in www.proni.gov.uk](#)

Tullygirvan Lowry David **Tullygirvan** Down: North Ballygowan Orange Hall & Church Ulster Covenant 1912 in [Ulster Covenant 1912 in www.proni.gov.uk](#)

Tullygirvan Lowry Jane Isabel **Tullygirvan** Down: North Ballygowan Orange Hall & Church Ulster Covenant 1912 in [Ulster Covenant 1912 in www.proni.gov.uk](#)

Tullygirvan Lowry, William Orr, **Tullygirvan**, Householder in Griffiths Valuation ~1863 several websites have details

Tullygirvan Mallon, John, **Tullygirvan**, Householder in Griffiths Valuation ~1863 several websites have details

Tullygirvan Marshall, Eliza, **Tullygirvan**, Householder in Griffiths Valuation ~1863 several websites have details

Tullygirvan Marshall, Mary, **Tullygirvan**, Householder in Griffiths Valuation ~1863 several websites have details

Tullygirvan Mc Allister, Mary, **Tullygirvan**, Householder in Griffiths Valuation ~1863 several websites have details

Tullygirvan Mc Cartney, Colville, **Tullygirvan**, Householder in Griffiths Valuation ~1863 several websites have details

Tullygirvan Mc Cartney, Isabella, **Tullygirvan**, Householder in Griffiths Valuation ~1863 several websites have details

Tullygirvan Mc Cartney, Kennedy, **Tullygirvan**, Householder in Griffiths Valuation ~1863 several websites have details

Tullygirvan Mc Connell, John, **Tullygirvan**, T/808/14999, Freeholder in [www.proni.gov.uk](#)

Tullygirvan Mc Kee, Samuel, **Tullygirvan**, Householder in Griffiths Valuation ~1863 several websites have details

Tullygirvan McKee Alexander **Tullygirvan** Down: North Ballygowan Orange Hall & Church Ulster Covenant 1912 in [Ulster Covenant 1912 in www.proni.gov.uk](#)

Tullygirvan McKee Sarah J **Tullygirvan** Down: North Ballygowan Orange Hall & Church Ulster Covenant 1912 in [Ulster Covenant 1912 in www.proni.gov.uk](#)

Tullygirvan McKee Tarah J **Tullygirvan** Down: North Comber Tullygirvan Ulster Covenant 1912 in [Ulster Covenant 1912 in www.proni.gov.uk](#)

Tullygirvan Mc Keon, Elizabeth, **Tullygirvan**, Householder in Griffiths Valuation ~1863 several websites have details

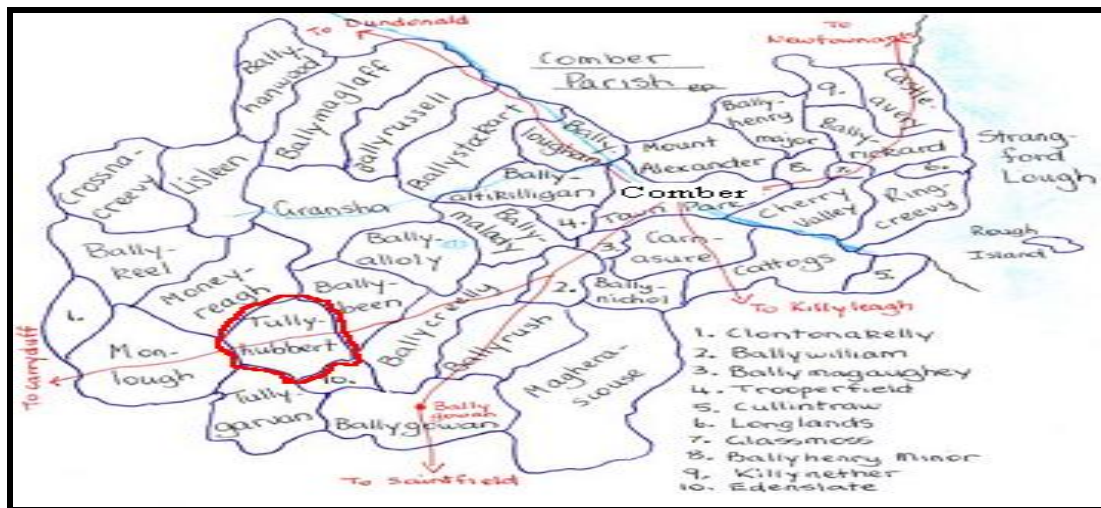
Tullygarvan Mc Leish, David, **Tullygarvan**, Householder in Griffiths Valuation ~1863 several websites have details
Tullygarvan McMinn Jennie **Tullygarvan** Down: North Ballygowan Orange Hall & Church Ulster Covenant 1912 in [Ulster Covenant 1912 in www.proni.gov.uk](#)
Tullygarvan McMinn Martin **Tullygarvan** Down: North Ballygowan Orange Hall & Church Ulster Covenant 1912 in [Ulster Covenant 1912 in www.proni.gov.uk](#)
Tullygarvan Mc Quillan, John, **Tullygarvan**, Householder in Griffiths Valuation ~1863 several websites have details
Tullygarvan Mc Williams, James, **Tullygarvan**, Householder in Griffiths Valuation ~1863 several websites have details
Tullygarvan Mc Williams, Sarah, **Tullygarvan**, Householder in Griffiths Valuation ~1863 several websites have details

Tullygarvan Nixon Anna Martha **Tullygarvan** Down: North Ballygowan Orange Hall & Church Ulster Covenant 1912 in [Ulster Covenant 1912 in www.proni.gov.uk](#)
Tullygarvan Orr, Jane, **Tullygarvan**, Householder in Griffiths Valuation ~1863 several websites have details

Tullygarvan Pettigrew, John, **Tullygarvan**, Householder in Griffiths Valuation ~1863 several websites have details
Tullygarvan Pettigrew, Thomas, **Tullygarvan**, Householder in Griffiths Valuation ~1863 several websites have details
Tullygarvan Presse, William, **Tullygarvan**, Householder in Griffiths Valuation ~1863 several websites have details
Tullygarvan Spires Jnr James **Tullygarvan** Down: North Ballygowan Orange Hall Ulster Covenant 1912 in [Ulster Covenant 1912 in www.proni.gov.uk](#)
Tullygarvan Spires Sen James **Tullygarvan** Down: North Ballygowan Orange Hall Ulster Covenant 1912 in [Ulster Covenant 1912 in www.proni.gov.uk](#)
Tullygarvan Walker, John, **Tullygarvan**, D/654/A3/1N, Freeholder in [www.proni.gov.uk](#)
Tullygarvan Walker, John, **Tullygarvan**, T/761/19, Freeholder in [www.proni.gov.uk](#)
Tullygarvan Walker, Samuel, **Tullygarvan**, Householder in Griffiths Valuation ~1863 several websites have details
Tullygarvan Walker, Samuel, **Tullygarvan**, Householder in Griffiths Valuation ~1863 several websites have details
Tullygarvan Willson, David, **Tullygarvan**, D/654/A3/1C, Freeholder in [www.proni.gov.uk](#)

Tullyhubbert Townland Comber Civil Parish – An overview [map overleaf](#)

Where it is, in relation to Comber Town { a diagram using Ros Davies Comber parish townland map [jpeg] }



Tullyhubbert Townland Collecting notes

Adjoining townlands and adjoining civil parish es if relevant.

Alternative Spellings: **Tullyhubert**

Similar Townland name in other adjoining civil parish[es]

Yes/No.....

Records recorded under secondary spelling in different official bodies. Yes/No? don't know, so doubts arise that all entries have been found.]

Townland split across civil parish boundaries, ie Comber Civil Parish, Yes/No? don't know, so doubts

Tullyhubbert Townland Description

Tullyhubbert or Tullyhubert Townland Description freepages.genealogy.rootsweb.ancestry.com/~rosdavies/ Comber, 474 Acres;SW of **Moneyreagh** Click Here To Its Location On A Townland Map; A Flax Mill & A Corn Mill In 1837; Proprietor Then Was Mr, W Sinclair of Belfast Whose Agent Was Mr, Mussenden of Larchfield; Good Land; Farms Were From 10, 40 Acres; Rent Was 20 Shillings An Acre With Old Leases At 5 Shillings An Acre In 1837; 103 Males & 136 Females In 1837; **Tullyhubbert** House Here, V 7 P 31, 37, 38, 42 OSM ; Old B/W Map P8,

Tullyhubbert Townland Detailed Specific entries eg **Buildings, Churches, Bridges, Demolished, Factorys, Houses, Mills, etc etc**

Tullyhubbert 169 Moneyreagh Road, Tullyhubbert, Ballygowan, BT23 6BH ID 11758 HB24/16/018 House see the Crown © database www.ehsni.gov.uk/buildlist.

Tullyhubbert Enclosure (Rath?) J41296624 [Dow 010:052](http://www.ehsni.gov.uk/built/mbr/monuments_database/mons.asp) see the Crown © database

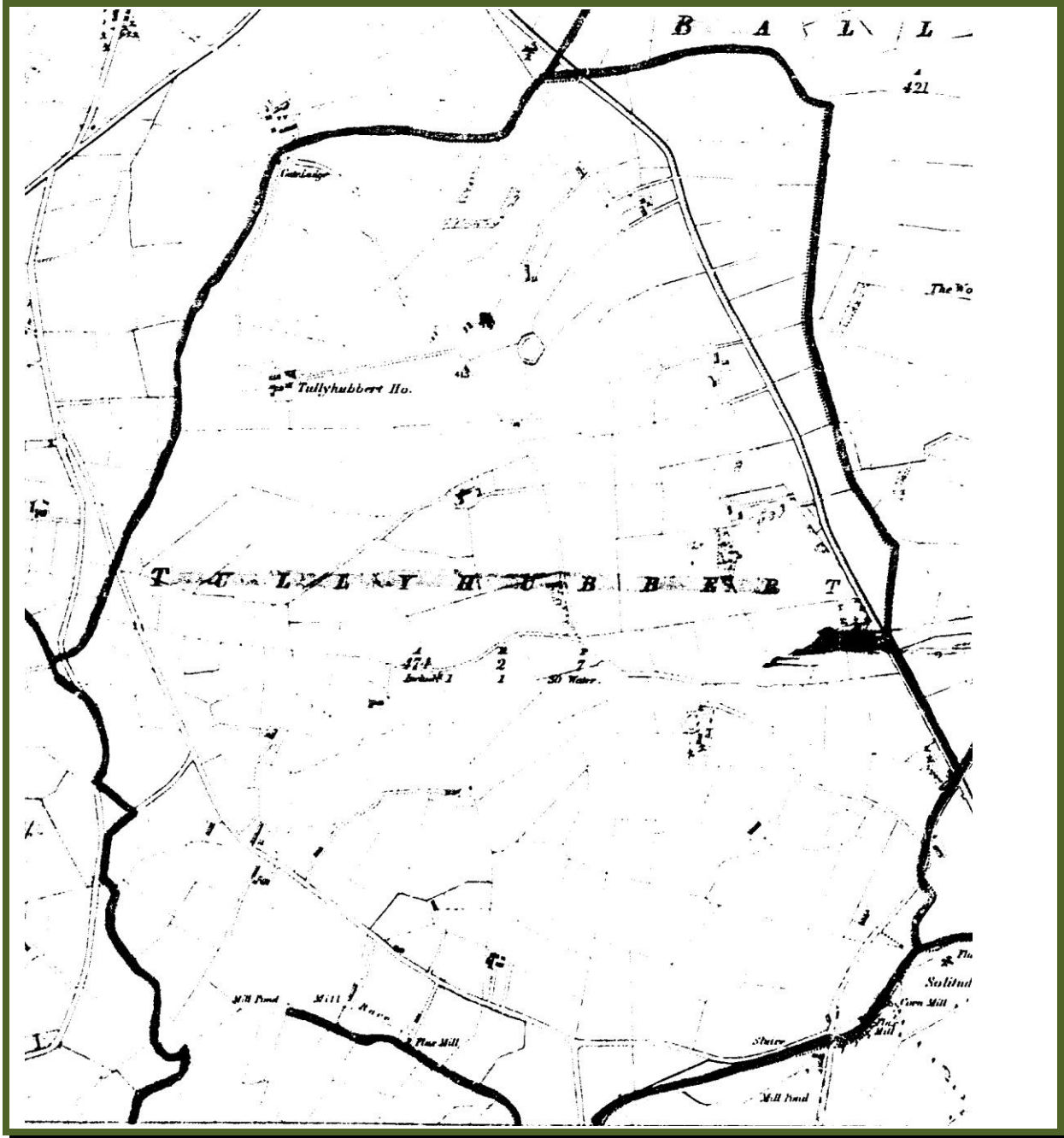
www.ehsni.gov.uk/built/mbr/monuments_database/mons.asp

Tullyhubbert Rath J41596564 [Dow 010:051](http://www.ehsni.gov.uk/built/mbr/monuments_database/mons.asp) from www.ehsni.gov.uk/built/mbr/monuments_database/mons.asp

Tullyhubbert Tullyhubbert House freepages.genealogy.rootsweb.ancestry.com/~rosdavies/ Comber Map Reference 21: 40/66 Farm; 3km NW of Ballygowan, ...

Tullyhubbert Tullyhubbert House, 80 Hillsborough Road, Tullyhubbert, Ballygowan, BT23 6AY ID 11757 HB24/16/017 House see the Crown © database www.ehsni.gov.uk/buildlist.

Tullyhubbert Townland Map pub 1863, scale 6 inches to the mile. OS 1st revision to the 1st series. with acknowledgment to The Education and Library Service of the South Eastern Education and Library Board. v **JPEG** See section below **Tullyhubbert Townland** Inhabitants or Occupiers as listed in Griffiths Valuations lists for Comber



Tullyhubbert Townland Finding Inhabitants or Occupiers as listed in Griffiths Valuations list
Occupiers as listed in the Valuation of Tenements: Union of Newtownards; Tullyhubbert in Comber Parish- [1863]
 The left hand column is the location of the occupier etc on a special 6" inch map. The Griffiths Valuation annotated map
 An alphabetical list of these and other entries follows this table

No. and Letters of Reference to Map.	Names.		Description of Tenement.	Area.	Rateable Annual Valuation.		Total Annual Valuation of Rateable Property.
	Townlands and Occupiers.	Immediate Lessors.			Land.	Buildings.	
					£ s. d.	£ s. d.	
				A. R. P.	£ s. d.	£ s. d.	£ s. d.

		TULLYHUBBERT.							
		(Ord. S. 10.)							
1		James Dempster,	Gawn Orr,	Land,	12 2 20	11 10 0	—	11 10 0	
2	a	Anna Dempster,	James Dempster,	House and garden,	0 1 20	0 10 0	0 10 0	1 0 0	
3	A	Gilbert Dempster,	Gawn Orr,	House, offices, and land,	13 1 0	12 0 0	1 0 0	13 0 0	
4	B	John Dempster,	Same,	House, offices, & land,	1 3 10	0 15 0	—	33 0 0	
5		Alexander M'Williams,	Same,	House, office, and land,	33 1 15	30 10 0	1 15 0	10 10 0	
6		(Tullyhubbert House.)			10 0 30	9 15 0	0 15 0		
7	A	William Jelly,	William Mussenden,	Ho., offs., gate-lodge, & ld.	60 1 0	57 0 0	14 0 0	71 0 0	
8	B	John Maxwell,	Same,	House, offices, and land,	17 0 20	18 0 0	0 15 0	18 15 0	
9		James Garrett,	Same,	House, offices, & land,	13 3 0	13 10 0	1 5 0	18 0 0	
10		James M'Cartney,	Same,	House, office, and land,	3 2 0	3 5 0	—	10 10 0	
11		James and Robert Reid,	Same,	Land,	9 3 20	10 0 0	0 10 0	9 0 0	
12		Hugh Reid, jun.,	Same,	Ho., offs., forge, & land,	9 2 10	9 0 0	—	27 0 0	
13		Richard F. Patterson,	Same,	House, offices, and land,	23 2 20	23 5 0	3 15 0	39 0 0	
14		James Lappin,	Messrs. May & Butson,	House, offices, and land,	37 2 30	37 0 0	2 0 0	10 15 0	
15	a	Archibald Kennedy,	Same,	Land,	10 2 10	9 10 0	1 5 0	8 5 0	
16		William Conkey,	Archibald Kennedy,	House, offices, & garden,	8 2 25	8 5 0	—	2 0 0	
17		John Allen, jun.,	Messrs. May & Butson,	House, offices, and land,	0 1 10	0 10 0	1 10 0	10 5 0	
18	a	James Connery,	Same,	House, offices, and land,	9 3 35	9 5 0	1 0 0	6 15 0	
19	b	William Allen,	Same,	House, offices, and land,	6 1 35	5 15 0	1 0 0	10 5 0	
20	c	Unoccupied,	William Allen,	House,	9 2 10	9 10 0	0 15 0	10 5 0	
21	d	Anne Allen,	Same,	House & small garden,	—	—	0 10 0	0 10 0	
22		John Allen, sen.,	Same,	House,	—	—	0 5 0	0 5 0	
23	a	William John Gibson,	Messrs. May & Butson,	Land,	26 2 20	27 0 0	—	27 0 0	
24	b	James Cochrane,	William John Gibson,	House, offices, & garden,	0 0 35	0 5 0	1 0 0	0 10 0	
25	c	David Allen,	Same,	House & small garden,	—	—	0 15 0	0 15 0	
26		James Montgomery,	Same,	House & small garden,	—	—	0 15 0	0 15 0	
27		Archibald Ellison,	Robert M'Connell,	House, offices, and land,	15 3 5	16 0 0	2 0 0	18 0 0	
28		John Simpson,	Same,	House, offices, and land,	12 1 0	12 15 0	3 5 0	16 0 0	
29		John Gray,	Same,	House, office, and land,	14 0 30	15 10 0	1 5 0	16 15 0	
30		James Montgomery,	Same,	House, office, and land,	17 2 15	17 10 0	1 5 0	23 10 0	
31	a	Samuel Burgess,	Samuel Graham,	Land,	20 1 20	23 10 0	—	0 15 0	
32	b	Anne Snodd,	Samuel Burgess,	House,	—	—	0 15 0	0 15 0	
33		Hamilton Campbell,	Same,	House,	—	—	0 15 0	0 15 0	
34	a	William George,	Samuel Graham,	House, offices, and land,	33 0 5	33 10 0	3 10 0	7 15 0	
35	b	William Lyons,	Messrs. May & Butson,	House, office, and land,	6 1 2	6 10 0	1 5 0	37 0 0	
36	c	Isaac Lyons,	William Lyons,	House, office, & garden,	0 0 20	0 5 0	1 0 0	7 15 0	
37	d	William Jelly,	Messrs. May & Butson,	House, offices, and land,	32 2 25	34 0 0	2 0 0	38 0 0	
38	e	Joseph Black,	William Jelly,	House & small garden,	—	—	0 15 0	0 15 0	
39		Unoccupied,	Same,	House,	—	—	0 10 0	0 10 0	
40		Richard Irvine,	Same,	House,	—	—	0 15 0	0 15 0	
41		John Patton,	Same,	House,	—	—	0 15 0	0 15 0	
42		John Bennett,	William Mussenden,	Flax-mill, mill pond, and land,	2 3 30	1 0 0	6 10 0	7 10 0	
Total,					474 2 7	466 10 0	61 10 0	528 0 0	

Tullyhubbert Townland The Alphabetical list Inhabitants or Occupiers, excluding censuses.

- Tullyhubbert** Allen, David, **Tullyhubbert**, Householder in Griffiths Valuation ~1863 several websites have details
- Tullyhubbert** Allen, John Jr, **Tullyhubbert**, Jr Householder in Griffiths Valuation ~1863 several websites have details
- Tullyhubbert** Allen, John Sr, **Tullyhubbert**, Sr Householder in Griffiths Valuation ~1863 several websites have details
- Tullyhubbert** Allen, Thomas, **Tullyhubbert**, D/654/A3/1S, Freeholder in www.proni.gov.uk
- Tullyhubbert** Allen, William, **Tullyhubbert**, Householder in Griffiths Valuation ~1863 several websites have details
- Tullyhubbert** Allen, Anne, **Tullyhubbert**, Householder in Griffiths Valuation ~1863 several websites have details
- Tullyhubbert** Anderson James Tullyhubbert Down: North Ballygowan Orange Hall Ulster Covenant 1912 in www.proni.gov.uk
- Tullyhubbert** Barry Peter Tullyhubbert Down: North Ballygowan Orange Hall & Church Ulster Covenant 1912 in www.proni.gov.uk
- Tullyhubbert** Barry William Tullyhubbert Down: North Ballygowan Orange Hall Ulster Covenant 1912 in www.proni.gov.uk
- Tullyhubbert** Bennett, John, **Tullyhubbert**, Householder in Griffiths Valuation ~1863 several websites have details
- Tullyhubbert** Black, Joseph, **Tullyhubbert**, Householder in Griffiths Valuation ~1863 several websites have details
- Tullyhubbert** Burgess, Samuel, **Tullyhubbert**, Householder in Griffiths Valuation ~1863 several websites have details
- Tullyhubbert** Campbell, Hamilton, **Tullyhubbert**, Householder in Griffiths Valuation ~1863 several websites have details
- Tullyhubbert** Cochrane, James, **Tullyhubbert**, Householder in Griffiths Valuation ~1863 several websites have details
- Tullyhubbert** Condroy, David, **Tullyhubbert**, D/654/A3/1S, Freeholder in www.proni.gov.uk
- Tullyhubbert** Conkey, William, **Tullyhubbert**, Householder in Griffiths Valuation ~1863 several websites have details
- Tullyhubbert** Connery, James, **Tullyhubbert**, Householder in Griffiths Valuation ~1863 several websites have details
- Tullyhubbert** Dempster, Anna, **Tullyhubbert**, Householder in Griffiths Valuation ~1863 several websites have details
- Tullyhubbert** Dempster, Gilbert, **Tullyhubbert**, Householder in Griffiths Valuation ~1863 several websites have details
- Tullyhubbert** Dempster, James, **Tullyhubbert**, Householder in Griffiths Valuation ~1863 several websites have details
- Tullyhubbert** Dempster, John, **Tullyhubbert**, Householder in Griffiths Valuation ~1863 several websites have details
- Tullyhubbert** Dempster, Robert, **Tullyhubbert**, D/654/A3/1N, Freeholder in www.proni.gov.uk
- Tullyhubbert** Dornan, Samuel Tullyhubbert Down: North Ballygowan Orange Hall & Church Ulster Covenant 1912 in www.proni.gov.uk
- Tullyhubbert** Ellison, Archibald, **Tullyhubbert**, Householder in Griffiths Valuation ~1863 several websites have details
- Tullyhubbert** Garrett, James, **Tullyhubbert**, Householder in Griffiths Valuation ~1863 several websites have details
- Tullyhubbert** Garrett, John Tullyhubbert Down: North Ballygowan Orange Hall & Church Ulster Covenant 1912 in www.proni.gov.uk
- Tullyhubbert** George, William, **Tullyhubbert**, Householder in Griffiths Valuation ~1863 several websites have details
- Tullyhubbert** Gibson, William John, **Tullyhubbert**, Householder in Griffiths Valuation ~1863 several websites have details
- Tullyhubbert** Gibson Hugh Tullyhubbert Down: North Ballygowan Orange Hall & Church Ulster Covenant 1912 in www.proni.gov.uk
- Tullyhubbert** Gray, John, **Tullyhubbert**, Householder in Griffiths Valuation ~1863 several websites have details
- Tullyhubbert** Heron David Tullyhubbert Down: North Ballygowan Orange Hall & Church Ulster Covenant 1912 in www.proni.gov.uk
- Tullyhubbert** Irvine, Richard, **Tullyhubbert**, Householder in Griffiths Valuation ~1863 several websites have details
- Tullyhubbert** Jelly, William, **Tullyhubbert**, Householder in Griffiths Valuation ~1863 several websites have details
- Tullyhubbert** Jelly, William, **Tullyhubbert**, Householder in Griffiths Valuation ~1863 several websites have details
- Tullyhubbert** Kennedy, Archibald, **Tullyhubbert**, Householder in Griffiths Valuation ~1863 several websites have details
- Tullyhubbert** Kennedy Jennie Tullyhubbert Moneyrea Down: North Tullynakill Homes Ulster Covenant 1912 in www.proni.gov.uk

Tullyhubbert Kirk Andrew Tullyhubbert Down: North Ballygowan Orange Hall Ulster Covenant 1912 in www.proni.gov.uk

Tullyhubbert Kirk George Tullyhubbert Down: North Ballygowan Orange Hall & Church Ulster Covenant 1912 in www.proni.gov.uk

Tullyhubbert Lappin Andrew Tullyhubbert Down: North Ballygowan Orange Hall Ulster Covenant 1912 in www.proni.gov.uk

Tullyhubbert Lappin Hugh Tullyhubbert Down: North Ballygowan Orange Hall & Church Ulster Covenant 1912 in www.proni.gov.uk

Tullyhubbert Lappin, James, **Tullyhubbert**, Householder in Griffiths Valuation ~1863 several websites have details

Tullyhubbert Lyons, Isaac, **Tullyhubbert**, Householder in Griffiths Valuation ~1863 several websites have details

Tullyhubbert Lyons, William, **Tullyhubbert**, Householder in Griffiths Valuation ~1863 several websites have details

Tullyhubbert Maxwell Alexander Tullyhubbert Down: North Ballygowan Orange Hall Ulster Covenant 1912 in www.proni.gov.uk

Tullyhubbert Maxwell Andrew Tullyhubbert Down: North Moneyreagh Moneyrea Orange Hall Ulster Covenant 1912 in www.proni.gov.uk

Tullyhubbert Maxwell Andrew **Tullyhubbert** Down: North Moneyreagh Moneyrea Orange Hall Ulster Covenant 1912 in www.proni.gov.uk

Tullyhubbert Maxwell Jane Tullyhubbert Down: North Moneyreagh Moneyrea Orange Hall Ulster Covenant 1912 in www.proni.gov.uk

Tullyhubbert Maxwell Jane **Tullyhubbert** Down: North Moneyreagh Moneyrea Orange Hall Ulster Covenant 1912 in www.proni.gov.uk

Tullyhubbert Maxwell Janet Tullyhubbert Down: North Newtownbreda Court House, Newtownbreda Ulster Covenant 1912 in www.proni.gov.uk

Tullyhubbert Maxwell John **The Hill** Tullyhubbert Down: North Ballygowan Orange Hall Ulster Covenant 1912 in www.proni.gov.uk

Tullyhubbert Maxwell Mary Tullyhubbert Down: North Ballygowan Orange Hall & Church Ulster Covenant 1912 in www.proni.gov.uk

Tullyhubbert Maxwell Richard F P Tullyhubbert Down: North Moneyreagh Moneyrea Orange Hall Ulster Covenant 1912 in www.proni.gov.uk

Tullyhubbert Maxwell Richard F P **Tullyhubbert** Down: North Moneyreagh Moneyrea Orange Hall Ulster Covenant 1912 in www.proni.gov.uk

Tullyhubbert Maxwell Robert Tullyhubbert Down: North Ballygowan Orange Hall & Church Ulster Covenant 1912 in www.proni.gov.uk

Tullyhubbert Maxwell Sarah Jane Tullyhubbert Down: North Ballygowan Orange Hall & Church Ulster Covenant 1912 in www.proni.gov.uk

Tullyhubbert Maxwell Sarah Tullyhubbert Down: North Ballygowan Orange Hall & Church Ulster Covenant 1912 in www.proni.gov.uk

Tullyhubbert Maxwell William Tullyhubbert Down: North Ballygowan Orange Hall Ulster Covenant 1912 in www.proni.gov.uk

Tullyhubbert Maxwell, John, **Tullyhubbert**, Householder in Griffiths Valuation ~1863 several websites have details

Tullyhubbert Mc Cartney, James, **Tullyhubbert**, Householder in Griffiths Valuation ~1863 several websites have details

Tullyhubbert McCon Rosinci Tullyhubbert Down: North Ballygowan Orange Hall & Church Ulster Covenant 1912 in www.proni.gov.uk

Tullyhubbert McCullough Jane Tullyhubbert Down: North Ballygowan Orange Hall & Church Ulster Covenant 1912 in www.proni.gov.uk

Tullyhubbert McCullough Jane Tullyhubbert Down: North Ballygowan Orange Hall & Church Ulster Covenant 1912 in www.proni.gov.uk

Tullyhubbert McCullough John Tullyhubbert Down: North Ballygowan Orange Hall Ulster Covenant 1912 in www.proni.gov.uk

Tullyhubbert McCullough William Joseph Tullyhubbert Down: North Ballygowan Orange Hall & Church Ulster Covenant 1912 in www.proni.gov.uk

Tullyhubbert McKibben Lizzie Tullyhubbert Down: North Ballygowan Orange Hall & Church Ulster Covenant 1912 in www.proni.gov.uk

Tullyhubbert McKibben W J Tullyhubbert Down: North Ballygowan Orange Hall & Church Ulster Covenant 1912 in www.proni.gov.uk

Tullyhubbert McNeight Joseph Tullyhubbert Down: North Ballygowan Orange Hall Ulster Covenant 1912 in www.proni.gov.uk

Tullyhubbert Mc Williams, Alexander, **Tullyhubbert**, Householder in Griffiths Valuation ~1863 several websites have details

Tullyhubbert Millen Thomas James Tullyhubbert Down: North Ballygowan Orange Hall & Church Ulster Covenant 1912 in www.proni.gov.uk

Tullyhubbert Montgomery, Hugh, **Tullyhubbert**, D/654/A3/1N, Freeholder in www.proni.gov.uk

Tullyhubbert Montgomery, James, **Tullyhubbert**, Householder in Griffiths Valuation ~1863 several websites have details

Tullyhubbert Patterson, Richard F, **Tullyhubbert** Householder in Griffiths Valuation ~1863 several websites have details

Tullyhubbert Patton, John, **Tullyhubbert**, Householder in Griffiths Valuation ~1863 several websites have details

Tullyhubbert Reid, Hugh, **Tullyhubbert**, Jr Householder in Griffiths Valuation ~1863 several websites have details

Tullyhubbert Reid, James, **Tullyhubbert**, Householder in Griffiths Valuation ~1863 several websites have details

Tullyhubbert Reid, Robert, **Tullyhubbert**, Householder in Griffiths Valuation ~1863 several websites have details

Tullyhubbert Reid, W James Tullyhubbert Down: North Ballygowan Orange Hall & Church Ulster Covenant 1912 in www.proni.gov.uk

Tullyhubbert Simpson, James, **Tullyhubbert**, D/654/A3/1N, Freeholder in www.proni.gov.uk

Tullyhubbert Simpson, John, **Tullyhubbert**, Householder in Griffiths Valuation ~1863 several websites have details

Tullyhubbert Skillen, Samuel Tullyhubbert Down: North Ballygowan Orange Hall & Church Ulster Covenant 1912 in www.proni.gov.uk

Tullyhubbert Snodd, Anne, **Tullyhubbert**, Householder in Griffiths Valuation ~1863 several websites have details

Tullyhubbert Strain, William Tullyhubbert Down: North Ballygowan Orange Hall Ulster Covenant 1912 in www.proni.gov.uk

Tullyhubbert Watson, Andrew Samuel Tullyhubbert Down: North Ballygowan Orange Hall & Church Ulster Covenant 1912 in www.proni.gov.uk

Tullynagee is in **Kilmood Parish**

Tullynakill or Tullynahill civil parish ; **An Adjoining Parish S W of Comber**, Running S Down The Edge of Strangford
Tullynakill. Gravestone inscriptions. See **Clarke R[ichard] S[amuel] J[essop] compiler. Gravestone inscriptions.** Various years published by Ulster-Scot Historical Foundation/ Ulster Historical Foundation in paperback, and some in microfiche etc Vol. 1, including, Gransha Presbyterian, .. Moneyrea Presbyterian & Tullynakill.

Tumilson, Robert, Comber D, 7 May 1914; Husband of Annabella; Father of William, James, Elizabeth & Jane; Buried **Gransha** Presbyterian Graveyard Mis, freepages.genealogy.rootsweb.ancestry.com/~rosdavies/

Turbitt, Mary, **Ringreevy**, Householder in Griffiths Valuation ~1863 several websites have details

Turkington, John, Comber Married Eliza Lamont of **Moneyreagh** Abt, 1823; D, Carrickfergus, Co Antrim RAJ G9 freepages.genealogy.rootsweb.ancestry.com/~rosdavies/

Turkington, Letitia, Miss. Comber Wife of Robert Jellie; Mother of Eliza B, 1868 CR, freepages.genealogy.rootsweb.ancestry.com/~rosdavies/

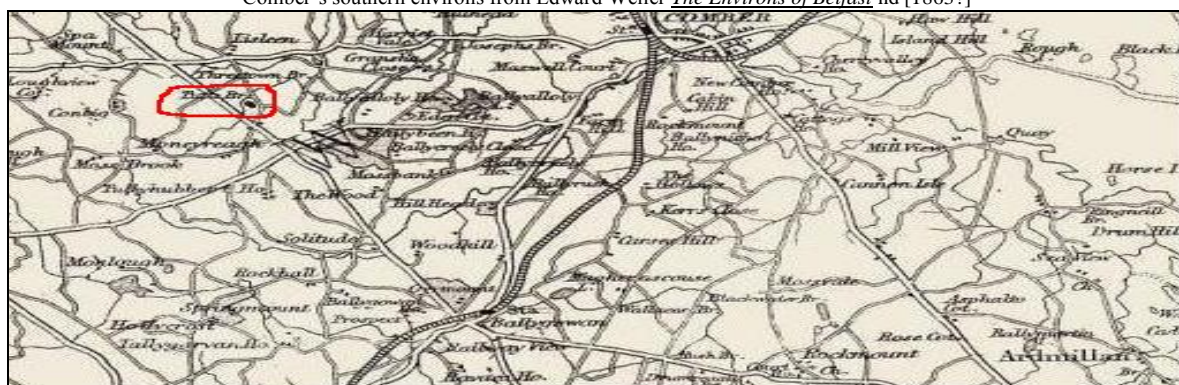
Turkington, William John, Comber Husband of Isabella Mckenna; Father of Margaret B, 18 May 1865 CR, freepages.genealogy.rootsweb.ancestry.com/~rosdavies/

Turner, William, **Ballyrussell**, D/654/A3/1G, Freeholder in www.proni.gov.uk
Check if he is in Turner William Ulster Covenant 1912 in www.proni.gov.uk, otherwise delete

Turtle, Isabel, Miss. Comber & Knockbreda Wife of Thomas Johnston; Mother of Eliza B, 1867 & At Castlereagh, Margaret Anne B, 1870 CR, freepages.genealogy.rootsweb.ancestry.com/~rosdavies/

Tutts Bridge freepages.genealogy.rootsweb.ancestry.com/~rosdavies/ Comber, over a stream; 3km w of Comber Town,

Comber's southern environs from Edward Weller *The Environs of Belfast* nd [1863?]



Two Centuries of Life in Down 1600-1800 see **Stevenson, J.** *Two Centuries of Life in Down 1600-1800* (Belfast, 1920; reprinted Dundonald, 1990) from Len Ball & Desmond Rainey's 'A Taste..'

Ulster Journal of Archaeology There are several references in the 3 different series eg Note Sharon Killen-Barry, *A pebble macehead found in Comber, County Down in 2004. Further work needed*

Ulster Vintage Car Club Book of the Ards TT (Belfast, 1978) from Len Ball & Desmond Rainey's 'A Taste..'

Ulstermen in India see **McClelland, Aiken** *Two Ulstermen in India* Ulster Folk Museum Yearbook 1970-71 pp. 13-15 Gillespie of Comber and Nicholson of Lisburn with acknowledgment to **The Education and Library Service of the South Eastern Education and Library Board.**

Unicarval Unicarvalillo house Unicarville, etc all in Dundonald Parish

It's the 2nd closest townland in Dundonald parish to Comber Parish, separated just by Castlebeg townland}

Unitarian Church and Manse, Mill Street - Rev. Thomas Dunkerly, , , , , **Mill Street - Rev. Thomas Dunkerly**, , Comber 1880 street directory see www.lennonwylie.co.uk

Upper Distillery see Cook Industrial Estate (**Former Upper Distillery**) Park Way Comber BT23 5AR ID 12647 HB24/15/023 Factory see the Crown © database www.ehsni.gov.uk/buildist.

Upper and Lower Distilleries at Comber see **Barnard, Alfred** *The whisky distilleries of the United Kingdom* London: Harper's Weekly Gazette, 1887 443p. Includes brief accounts of the Upper and Lower Distilleries at Comber. with acknowledgment to **The Education and Library Service of the South Eastern Education and Library Board.**

Upper and Lower Distilleries at Comber see **Comber Distilleries Co. Ltd.** *Centenary Year 1825-1925 (Souvenir booklet, 1925)* from Len Ball & Desmond Rainey's 'A Taste..'

Uraghamore Description Comber . **3 storey house in Castle Street**, Comber town; means 'place of the big yew trees'; residence of James Andrews in 1830s TOOC p41 ,42 freepages.genealogy.rootsweb.ancestry.com/~rosdavies/

Uraghamore Inhabitants

in UC listings. Identified by DR as Uraghamore

Uraghamore, Comber, **Andrews-** Annie Down: North-, **Comber-Square (The)**, Ulster Covenant 1912 in www.proni.gov.uk

Uraghamore, Comber, **Andrews-** Eva Down: North-, **Comber-Square (The)**, Ulster Covenant 1912 in www.proni.gov.uk

Uraghamore, Comber, **Andrews-John D-Down:** North-, **Comber-Square (The)**, Ulster Covenant 1912 in www.proni.gov.uk

Uraghamore, Comber, **Andrews-Lennox-Down:** North-, **Comber-Reading Room** Ulster Covenant 1912 in www.proni.gov.uk

Urn and Urns

Urn see **Davies, O** 1946 *Urn from Comber* Ulster J Archaeol 9, 139-140.

Urn see **Davies, O.** Urns from Comber. Illus. *Irish Naturalists' Journal* vol VII no. 6., June, 1939 pp 184-5 with acknowledgment to **The Education and Library Service of the South Eastern Education and Library Board.**

Urn (Unlocated) Cherryvalley Urn Field (Unlocated) J4769 Dow.010:062 see the Crown © database

www.ehsni.gov.uk/nismrsearch

Urns Findspot Ballyloughan Findspot Of Urns J44687051 Dow.010:057 see the Crown © database www.ehsni.gov.uk/nismrsearch

Urns Findspot Urns **Town Parks** (Comber) Findspot Of Urns J45986949 [Dow 010:027](#) see the Crown © database www.ehsni.gov.uk/nismrsearch

Valuation of the several tenements comprised in the Union of Downpatrick see **Griffith**, Richard *Valuation of the several tenements comprised in the Union of Downpatrick* Dublin: H.M.S.O., 1863 340p. Contains the names of the inhabitants of Comber Parish in 1863. from Jack McCoy 'Comber; a local history list' 1984; SEELB. Check against Newtown Ards Union suggests Downpatrick is a typo with acknowledgment to **The Education and Library Service of the South Eastern Education and Library Board**.

Vance, Isaac, Comber Husband of Eliza Matilda Pringle; Father of Female Child B, 30 Apr 1869 & Margaret Elizabeth B, 1 Feb 1871 CR, freepages.genealogy.rootsweb.ancestry.com/~rosdavies/

Vance, Isaac, Rev.D, D, Gransha **Presbyterian Church**; Presentation 12 Aug 1882; D, 31 Dec 1915 Aged 82; Husband of Elizabeth Matilda; Father of Maggie Elizabeth & Mary; Buried **Gransha** Presbyterian Graveyard NC; Mis freepages.genealogy.rootsweb.ancestry.com/~rosdavies/ DR helped correct entry

Verner, James, **Clontonakelly**, Householder in Griffiths Valuation ~1863 several websites have details

Vincent, James, Comber Husband of Agnes Duff; Father of William B, 20 Apr 1868 & Robert B, 20 Jan 1871 CR, freepages.genealogy.rootsweb.ancestry.com/~rosdavies/

Vint, John, M.D., **Mill Street**, in Clergy and Gentry section, , **Mill Street**, Comber **1880** street directory see www.lennonwylie.co.uk

Vogan, John James, **Maxwell Court** Comber, Down: North, Comber, Square, Ulster Covenant 1912 in www.proni.gov.uk

Vogan, Samuel, **Maxwell Court** Comber, Down: North, Comber, Various, Ulster Covenant 1912 in www.proni.gov.uk

Waddell, Robert, **Mill Street** Com', Householder in Griffiths Valuation ~1863 several websites have details

Waddell, R., shoe maker, **Mill Street**, in Traders etc section, , **Mill Street**, Comber **1880** street directory see www.lennonwylie.co.uk

Waddle, Alexander, **High Street** Com', Householder in Griffiths Valuation ~1863 several websites have details

Wake[n]ham, E. *The Bravest Soldier; Sir Rollo Gillespie* (Edinburgh & London, 1937) from Len Ball & Desmond Rainey's 'A Taste..' **Wakenham**, Eric. *The bravest soldier. Sir Rollo Gillespie, 1766-1814. A historical military sketch*. London: Blackwood & Sons, 1937 292p. frontis, plates, maps. with acknowledgment to **The Education and Library Service of the South Eastern Education and Library Board**.

Walker, Messrs, Comber of **Tullygirvan**; Bought **Ballydugan Flour Mill** 10 Oct 1846; **Mill Fire** 1 Jan 1853; Still Owned **Mill** In 1915 DR; SHM '84 P 23, freepages.genealogy.rootsweb.ancestry.com/~rosdavies/ [Where is Ballydugan](#)

Walker David **Ballykeel** Down: North Moneyreagh Moneyrea Orange Hall Ulster Covenant 1912 in www.proni.gov.uk

Walker Elizabeth **Ballykeel** Down: North Moneyreagh Moneyrea Orange Hall Ulster Covenant 1912 in www.proni.gov.uk

Walker Hugh **Ballykeel** Down: North Moneyreagh Moneyrea Orange Hall Ulster Covenant 1912 in www.proni.gov.uk

Walker, Hugh, **Ballygowan**, D/654/A3/1B, Freeholder in www.proni.gov.uk

Walker, James, **Ballygowan**, D/654/A3/1T, Freeholder in www.proni.gov.uk

Walker, Jane, Miss. Comber of **Ballygowan**; B, Abt, 1690; Married William Orr Abt, 1709; Mother of Elizabeth B, 1710 & Mary B, 1712 & Robert B, 1730; D, **Ballygowan** RAJ G4, freepages.genealogy.rootsweb.ancestry.com/~rosdavies/

Walker, John, **Tullygirvan**, D/654/A3/1N, Freeholder in www.proni.gov.uk

Walker, John, **Tullygirvan**, T/761/19, Freeholder in www.proni.gov.uk

Walker, Mary, **High Street** Com', Householder in Griffiths Valuation ~1863 several websites have details

Walker, Nellie **Clontonacally** Down: North Moneyreagh Moneyrea Orange Hall Ulster Covenant 1912 in www.proni.gov.uk **Walker**, Richd, **Ballygowan**, Householder in Griffiths Valuation ~1863 several websites have details

Walker, Ruth, Miss. Comber Wife of John Glover; Mother of Susanna B, 1871 CR

freepages.genealogy.rootsweb.ancestry.com/~rosdavies/

Walker, Saml, **Ballygowan**, Householder in Griffiths Valuation ~1863 several websites have details

Walker, Samuel, **Ballygowan**, DOW/5/3/2, Freeholder in www.proni.gov.uk

Walker, Samuel, Comber of **Tullgirvan House & Mills**; D, 21 Nov 1897 Aged 80; Buried Saintfield Church of Ireland Graveyard Mis, freepages.genealogy.rootsweb.ancestry.com/~rosdavies/

Walker, Samuel, **Edenslate**, Householder in Griffiths Valuation ~1863 several websites have details

Walker, Samuel, **Tullygarvan**, Householder in Griffiths Valuation ~1863 several websites have details

Walker, Samuel, **Tullygarvan**, Householder in Griffiths Valuation ~1863 several websites have details

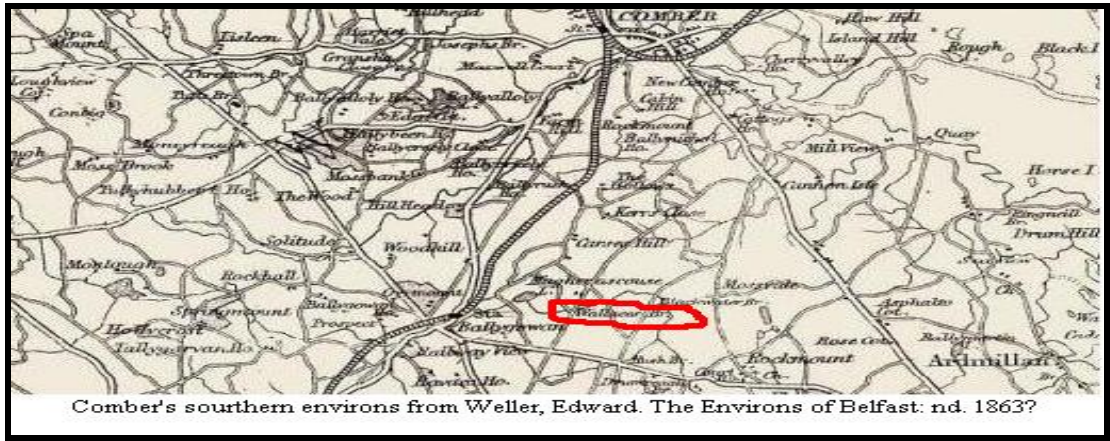
Walker, Samuel, **Tullygarvan**, Householder in Griffiths Valuation ~1863 several websites have details

Walker, William, **Ballyhenry** D/654/A3/1B, Freeholder in www.proni.gov.uk

Walker, William, **Ballyrickard**, D/654/A3/1B, Freeholder in www.proni.gov.uk

Wallace Bridge, The Burn Road, Magherascouse, Comber BT23 5NL Magherascouse ID 11766 HB24/16/033 www.ehsni.gov.uk/buildlist.

Wallaces Bridge, The Burn Road, **Magherascouse**, Comber BT23 5NL ID 11766 HB24/16/033 Demolished see the Crown © database www.ehsni.gov.uk/buildlist. Check its spelt with a 's'



- Wallace, Agnes, **Ballykeel**, Householder in Griffiths Valuation ~1863 several websites have details
- Wallace, Alexander, **Magherascouse**, D/654/A3/1B, Freeholder in www.proni.gov.uk
- Wallace, Catherine, **Moneyrea**, gh, Householder in Griffiths Valuation ~1863 several websites have details
- Wallace, Elizabeth, Miss. Comber Wife of John Mcconnell; Mother of Elizabeth B, 1870 CR, freepages.genealogy.rootsweb.ancestry.com/~rosdavies/
- Wallace, George, Comber, Down: North, Comber, Orange Hall, Ulster Covenant 1912 in www.proni.gov.uk
- Wallace, George **Ballystockart Comber** Down: North Comber 1st Presbyterian Church Ulster Covenant 1912 in www.proni.gov.uk
- Wallace, Grace, Miss. Comber Wife of George Frame; Mother of John B, 1867 & George B, 1870 CR, freepages.genealogy.rootsweb.ancestry.com/~rosdavies/
- Wallace, James, **Gransha**, D/654/A3/1E, Freeholder in www.proni.gov.uk
- Wallace, James, **Granshagh**, D/654/A3/1P, Freeholder in www.proni.gov.uk
- Wallace, James, **Granshagh**, D/654/A3/1R, Freeholder in www.proni.gov.uk
- Wallace, James, **Granshaw**, D/654/A3/1E, Freeholder in www.proni.gov.uk
- Wallace, James, **Moneyrea** D/654/A3/1N, Freeholder in www.proni.gov.uk
- Wallace James **Ballystockart Comber** Down: North Dundonald Old Schoolroom and Rectory Ulster Covenant 1912 in www.proni.gov.uk
- Wallace John **Ballystockart Rockmount Comber** Down: North Comber 1st Presbyterian Church Ulster Covenant 1912 in www.proni.gov.uk
- Wallace John **Rockmount Ballystockart** Down: North Comber 1st Presbyterian Church Ulster Covenant 1912 in www.proni.gov.uk
- Wallace, John, Comber **Wrote A Testimonial For Agnes Mckee To Introduce Her At Ballynahinch Presbyterian Church 5 May 1725** BPCR, freepages.genealogy.rootsweb.ancestry.com/~rosdavies/
- Wallace, John, **Gransha**, D/654/A3/1G, Freeholder in www.proni.gov.uk
- Wallace, John, **Granshaw**, DOW/5/3/2, Freeholder in www.proni.gov.uk
- Wallace, John, **Magherascouse**, Householder in Griffiths Valuation ~1863 several websites have details
- Wallace, John, **Moneyrea** D/654/A3/1N, Freeholder in www.proni.gov.uk
- Wallace, John, Rockmount **Ballystockart** Comber, Down: North, Comber, 1st Presbyterian Church, Ulster Covenant 1912 in www.proni.gov.uk
- Wallace, Martha, **Ballyleghorn** Comber, Down: North, Comber, **Square (The)**, Ulster Covenant 1912 in www.proni.gov.uk
- Wallace, Mary A, **Ballystackait** Comber, Down: North, Dundonald, Boy's Brigade Band Room, Ulster Covenant 1912 in www.proni.gov.uk **Ballystockart**
- Wallace, Mary, Comber, Down: North, Comber, Orange Hall, Ulster Covenant 1912 in www.proni.gov.uk
- Wallace, Mary, **Maxwell Court** Comber, Down: North, Newtownards, Guild Hall and Town Hall, Ulster Covenant 1912 in www.proni.gov.uk
- Wallace, Mary, **Moneyreagh**, Householder in Griffiths Valuation ~1863 several websites have details
- Wallace, Richard, Comber, Down: North, Comber, **Square (The)**, Ulster Covenant 1912 in www.proni.gov.uk
- Wallace, Robert, Comber, Down: North, Comber, **Square (The)**, Ulster Covenant 1912 in www.proni.gov.uk
- Wallace, Robert, **Granshagh**, D/654/A3/1P, Freeholder in www.proni.gov.uk
- Wallace, Robert, **Magherascouse**, Householder in Griffiths Valuation ~1863 several websites have details
- Wallace, Robert, **Mill Street** Comber, Down: North, Comber, Reading Room, Ulster Covenant 1912 in www.proni.gov.uk
- Wallace, Robert-Ballygowan-Killinchy-Griffiths Valuation 1863?-
- Wallace, Samuel - listed as one of the 64 subscribers to Comber Farming Society 1818/9 No. 28
- Wallace, Samuel, **Ballyrickard**, D/654/A3/1N, Freeholder in www.proni.gov.uk
- Wallace, William, **Ballybeen**, D/654/A3/1B, Freeholder in www.proni.gov.uk
- Wallace, William, **Ballycreelly**, Householder in Griffiths Valuation ~1863 several websites have details
- Wallace, William, **Ballygowan**, Householder in Griffiths Valuation ~1863 several websites have details
- Wallace, William, **Gransha**, DOW/5/3/2, Freeholder in www.proni.gov.uk
- Wallace, William, **Granshaw**, D/654/A3/1B, Freeholder in www.proni.gov.uk
- Wallace, William, **Magherascouse**, Householder in Griffiths Valuation ~1863 several websites have details
- Walsh, Henry, **Ballystockart** Comber, Down: North, Comber, Orange Hall, Ulster Covenant 1912 in www.proni.gov.uk
- Walsh, James, **Ballystockart** Comber, Down: North, Comber, Orange Hall, Ulster Covenant 1912 in www.proni.gov.uk
- Walsh, John, **Gransha**, D/654/A3/1E, Freeholder in www.proni.gov.uk
- Walsh, John, **Gransha**, T/761/19, Freeholder in www.proni.gov.uk
- Walsh, Robert, **Granshaw**, D/654/A3/1B, Freeholder in www.proni.gov.uk
- Walsh, Samuel, **Ballystockart** Comber, Down: North, Comber, Orange Hall, Ulster Covenant 1912 in www.proni.gov.uk
- Walsh, Sarah, **Ballystockart** Comber, Down: North, Comber, Homes, Ulster Covenant 1912 in www.proni.gov.uk
- Walsh, Susan, **Killynether**, Householder in Griffiths Valuation ~1863 several websites have details

Walters, Thomas, **Castle Street** Com',Householder in Griffiths Valuation ~1863 several websites have details

Wance, Mary, **Ballyaltkilligan**,Householder in Griffiths Valuation ~1863 several websites have details

Wann , Whan?

Wann, Agnes, **Ballygowan**,Householder in Griffiths Valuation ~1863 several websites have details

War Memorial Monument In Comber Square freepages.genealogy.rootsweb.ancestry.com/~rosdavies/ [Photo](#)

Ward, Anne, **Castle Street** Com',Householder in Griffiths Valuation ~1863 several websites have details

Ward, John Richard, **Gransha** , T/761/19, Freeholder in www.proni.gov.uk

Ward, John, Comber, Down: North, Comber, **Square (The)**, Ulster Covenant 1912 in www.proni.gov.uk

Ward, Michael Edward, **Gransha** , T/761/19, Freeholder in www.proni.gov.uk

Ward, Michael Edward, **Granshaw**, D/654/A3/1C, Freeholder in www.proni.gov.uk

Ward, Patrick, **Ballystockart**,Householder in Griffiths Valuation ~1863 several websites have details

Ward, Marcus. Manager of the Comber Paper Mill see Roger Dixon "By appointment to Emperors" in An Uncommon Bookman. Essays in memory of J R R Adams Edited by John Gray and Wesley McCann., Belfast. 1996.

Ward, Robert, Comber, Down: North, Comber, **Square (The)**, Ulster Covenant 1912 in www.proni.gov.uk

Ward, P., nailor, **Mill Street**, , in Traders etc section, , **Mill Street**, , Comber **1880** street directory see www.lennonwyllie.co.uk

Warden Byers, Hugh, **Railway Street** Comber, Down: North, Comber, Orange Hall, Ulster Covenant 1912 in www.proni.gov.uk

Warden, Robert, **Henryville** ,Householder in Griffiths Valuation ~1863 several websites have details

Warnock, Hugh, **Granshagh**, DOW/5/3/1, Freeholder in www.proni.gov.uk

Warnock, Hugh, **Granshaw**, D/654/A3/1B, Freeholder in www.proni.gov.uk

Warnock, James, **Ballyalloy**,Householder in Griffiths Valuation ~1863 several websites have details

Warnock, James, **Harriet Vale** ,Householder in Griffiths Valuation ~1863 several websites have details

Warnock, John . Comber Husband of Elizabeth Patterson; Father of Ellen B, 1 Apr 1871 CR,

freepages.genealogy.rootsweb.ancestry.com/~rosdavies/

Warnock, John, **Ballyrussell**, D/654/A3/1B, Freeholder in www.proni.gov.uk

Warren, Isabella, **High Street** Com',Householder in Griffiths Valuation ~1863 several websites have details

[Http://Members](http://Members),

Wasson, Maggie, **Cuan** Comber, Down: North, Comber, **Square (The)**, Ulster Covenant 1912 in www.proni.gov.uk

Watch House JG notes this appeared on revisions 6" 1858 OS map

Watering Hole JG notes this useful place on the west side of the Belfast Road disappears in the revision 6"1858 OS map.

Watson surname, of Killyleagh / Comber,Down 1800 + A2465 [Http://Www, Nifhs, Org/](http://Www.Nifhs.Org/) Member's Interests ,

Watson, Agnes Barry, Miss. Comber Wife of David Galbraith; Mother of David B, 1874 CR,

freepages.genealogy.rootsweb.ancestry.com/~rosdavies/

Watson, Alexander, **Crossnacreevy**,Householder in Griffiths Valuation ~1863 several websites have details

Watson, Alexander, **Lisleen**,Householder in Griffiths Valuation ~1863 several websites have details

Watson, Alexander **Crossnacreevy** D/654/A3/1S Freeholders in www.proni.gov.uk

Watson, Andrew Samuel **Tullyhubbert** Down: North Ballygowan Orange Hall & Church Ulster Covenant 1912 in www.proni.gov.uk

Watson, Andrew, **Ballyrush**,Householder in Griffiths Valuation ~1863 several websites have details

Watson, Andrew, **Lisleen**,Householder in Griffiths Valuation ~1863 several websites have details

Watson, Annie, **Ballygowan**, Down: North, **Ballygowan**, Orange Hall & Church, Ulster Covenant 1912 in www.proni.gov.uk

Watson, David **Clontoneally** D/654/A3/1N Freeholders in www.proni.gov.uk

Watson, David **Crossnacreevy** D/654/A3/1N Freeholders in www.proni.gov.uk

Watson, David **Crossnacreevy** D/654/A3/1S Freeholders in www.proni.gov.uk

Watson, David, Comber, Down: North, Comber, **Square (The)**, Ulster Covenant 1912 in www.proni.gov.uk

Watson, David, **Lisleen** , D/654/A3/1B, Freeholder in www.proni.gov.uk

Watson, Essie, Comber, Down: North, Comber, 1st Presbyterian Church, Ulster Covenant 1912 in www.proni.gov.uk

Watson, George, **Lisleen** , D/654/A3/1B, Freeholder in www.proni.gov.uk

Watson, George, **Lisleen** , D/654/A3/1B, Freeholder in www.proni.gov.uk

Watson, James **Ballyrussell** D/654/A3/1S Freeholders in www.proni.gov.uk

Watson, James, **Ballymaglaff**,Householder in Griffiths Valuation ~1863 several websites have details

Watson, James, **Ballyrussell**, D/654/A3/1S, Freeholder in www.proni.gov.uk

Watson, James, **Ballyrussell**,Householder in Griffiths Valuation ~1863 several websites have details

Watson, James, **Clontonakelly**,Householder in Griffiths Valuation ~1863 several websites have details

Watson, James, Comber Married Jane Kennedy Who Was B, 1816 In **Ballymaglaff** RAJ G8,

freepages.genealogy.rootsweb.ancestry.com/~rosdavies/

Watson, James, **Granshaw**, D/654/A3/1B, Freeholder in www.proni.gov.uk

Watson, James, **Lisleen** , D/654/A3/1B, Freeholder in www.proni.gov.uk

Watson, James, **Lisleen** ,Householder in Griffiths Valuation ~1863 several websites have details

Watson, Jane, **Ballyalloy**,Householder in Griffiths Valuation ~1863 several websites have details

Watson, Jane, **Brownlow Street** Comber, Down: North, Comber, Orange Hall, Ulster Covenant 1912 in www.proni.gov.uk

Watson, Jane, **Clontonakelly**,Householder in Griffiths Valuation ~1863 several websites have details

Watson, Jane, Miss. Comber Wife of George Shannon; Mother of Anna Maria B, 1866 CR,

freepages.genealogy.rootsweb.ancestry.com/~rosdavies/

Watson, John **Crossnacreevy** D/654/A3/1S Freeholders in www.proni.gov.uk

Watson, John, **Brownlow Street** Comber, Down: North, Comber, **Square (The)**, Ulster Covenant 1912 in www.proni.gov.uk

Watson, John, P Ballyrussell,Householder in Griffiths Valuation ~1863 several websites have details
Watson, Madge, Belfast Road Comber, Down: North, Comber, 1st Presbyterian Church, Ulster Covenant 1912 in www.proni.gov.uk
Watson, Margaret, Clontonakelly,Householder in Griffiths Valuation ~1863 several websites have details
Watson, Mary, High Street Comber, Down: North, Comber, 1st Presbyterian Church, Ulster Covenant 1912 in www.proni.gov.uk
Watson, Nevin Clontonecally D/654/A3/1S Freeholders in www.proni.gov.uk
Watson, Nevin, Clontonecally, D/654/A3/1S, Freeholder in www.proni.gov.uk
Watson, of Killyleagh / Comber,Down 1800 + A2465 [Http://Www, Nifhs, Org/](http://Www.Nifhs.Org/) Member's Interests ,
Watson, Robert, Ballyrussell,Householder in Griffiths Valuation ~1863 several websites have details
Watson, Robert, Comber, T/2771/8A, Freeholder in www.proni.gov.uk
Watson, Samuel, Moneyrea, gh,Householder in Griffiths Valuation ~1863 several websites have details
Watson, Sarah, Brownlow Street Comber, Down: North, Comber, Orange Hall, Ulster Covenant 1912 in www.proni.gov.uk
Watson, Sarah, Miss. Comber Wife of Hugh Johnston; Mother of Ellenor B, 1868 & Ann Elizabeth B, 1870 & Margaret B, 1871 CR, freepages.genealogy.rootsweb.ancestry.com/~rosdavies/
Watson, Stewart, Clontonakelly,Householder in Griffiths Valuation ~1863 several websites have details
Watson, William Clontonecally D/654/A3/1N Freeholders in www.proni.gov.uk
Watson, William Clontonecally D/654/A3/1N Freeholders in www.proni.gov.uk
Watson, William Clontonecally D/654/A3/1S Freeholders in www.proni.gov.uk
Watson, William, Clontonecally, D/654/A3/1N, Freeholder in www.proni.gov.uk
Watson, William, Clontonecally, D/654/A3/1S, Freeholder in www.proni.gov.uk

Watt, H Comber volunteered & served in 1st World War War Memorial freepages.genealogy.rootsweb.ancestry.com/~rosdavies/
Watt, J Comber volunteered & served in 1st World War War Memorial freepages.genealogy.rootsweb.ancestry.com/~rosdavies/
Watt, Isabella F, High Street Comber, Down: North, Comber, 1st Presbyterian Church, Ulster Covenant 1912 in www.proni.gov.uk
Watt, Isabella, Maryborough Terrace Comber, Down: North, Comber, Orange Hall, Ulster Covenant 1912 in www.proni.gov.uk
Watt, R Comber volunteered & served in 1st World War War Memorial freepages.genealogy.rootsweb.ancestry.com/~rosdavies/
Watt, William D. Comber Husband of Mary Mcmorran; Father of Margaret B, 23 Feb 1868 & Jane B, 15 Sep 1869 CR, freepages.genealogy.rootsweb.ancestry.com/~rosdavies/

Watt, William, Ringcreevy ,Householder in Griffiths Valuation ~1863 several websites have details

Watterson, Robert, Comber, Down: North, Comber, **Square (The)**, Ulster Covenant 1912 in www.proni.gov.uk
Watterson, W. Comber of **Ballygowan**; Wonmedal At East Down Air, Gun League 28 Apr 1928 DR **Ballyaitkilligan** , freepages.genealogy.rootsweb.ancestry.com/~rosdavies/
Watterson, W, Mill Street Comber, Down: North, Comber, **Square (The)**, Ulster Covenant 1912 in www.proni.gov.uk

Weir, James, Callyreckard Comber, Down: North, Comber, 1st Presbyterian Church, Ulster Covenant 1912 in www.proni.gov.uk
Ballyrickard

Weir, William, Crescent Comber, Down: North, Comber, **Square (The)**, Ulster Covenant 1912 in www.proni.gov.uk

Welcome to Comber the initial Comber website that was before its time. its demise is very sad . Darren gave a great start to Comber on the net, working around his business at acquiweb dot com to give something free to Comber. His guest book demonstrated it was popular with the current younger generations including recent dispora. One might say his website was attacked repeatedly, and was often saturated with what appeared to me as east European hackers and spam. Several other community websites in Ireland suffered the same. He kept going, but gave warnings that the popularity of this site and its running costs had spiralled and things were so difficult financially in May 2006 that the site would continue to stay closed unless donations recd. Jim records well done Darren and thank you for your efforts over several years. You can still contact the webmaster by emailing darren at acquiweb dot com.

Well, a Holy Killynether Holy Well J47477185 Dow.005:070 see the Crown © database www.ehsni.gov.uk/nismrsearch

Welsh, James, Comber Husband of Margaret Dempster; Father of Robert John B, 1 May 1871 CR, freepages.genealogy.rootsweb.ancestry.com/~rosdavies/

Welsh, John, Granshaw, D/654/A3/1R, Freeholder in www.proni.gov.uk

Welsh, Stewart , Comber Husband of Mary Ann Parker; Father of Martha B, 29 Jun 1868 CR, freepages.genealogy.rootsweb.ancestry.com/~rosdavies/

Wesleyan Methodist Chapel, Bridge Street - Various, , **Bridge Street - Various** , Comber **1880** street directory see www.lennonwylie.co.uk

West, Sarah Jane, Miss. Comber Wife of Hugh Magilton; Mother of Mary Elenor B, 1869 CR, freepages.genealogy.rootsweb.ancestry.com/~rosdavies/

Whan, George, Comber Husband of Elizabeth Campbell; Father of Thomas B, 7 May 1865, freepages.genealogy.rootsweb.ancestry.com/~rosdavies/

When Lint Was In The Bell Mcilroy, Archibald, 1860, 1915, Pub, 1897 Location LHL

Wherry, Agnes, Miss. Comber Wife of John Dickson; Mother of Jane B, 1868 & John B, 1871, freepages.genealogy.rootsweb.ancestry.com/~rosdavies/

Wherry, Elizabeth, Comber, Down: North, Comber, **Square (The)**, Ulster Covenant 1912 in www.proni.gov.uk

Wherry, Hamilton, Gransha ,Householder in Griffiths Valuation ~1863 several websites have details

Wherry, William, Comber, Down: North, Comber, **Square (The)**, Ulster Covenant 1912 in www.proni.gov.uk

Whisky distilleries of the United Kingdom [The] see **Barnard**, Alfred *The whisky distilleries of the United Kingdom* London: Harper's Weekly Gazette, 1887 443p. Includes brief accounts of the Upper and Lower Distilleries at Comber. with acknowledgment to **The Education and Library Service of the South Eastern Education and Library Board**.

White, Amelia, Mill Street Comber, Down: North, Comber, Orange Hall, Ulster Covenant 1912 in www.proni.gov.uk

White, Anne, **Bridge Street** Com',Householder in Griffiths Valuation ~1863 several websites have details

White, George, **Ballyrush**, D/654/A3/1S, Freeholder in www.proni.gov.uk

White, George, **Ballyrush**,Householder in Griffiths Valuation ~1863 several websites have details

White, Hugh, Comber Husband of Amelia Nolan; Father of Robert James Lindsay Craig White B, 26 Sep 1874 CR, freepages.genealogy.rootsweb.ancestry.com/~rosdavies/

White, Hugh, Comber, Down: North, Comber, **Square (The)**, Ulster Covenant 1912 in www.proni.gov.uk

White, Hugh, **Market Street** Com',Householder in Griffiths Valuation ~1863 several websites have details

White, Isabella, **Ballyhenry** Major,Householder in Griffiths Valuation ~1863 several websites have details

White, James, **Ballyrush**, D/654/A3/1X, Freeholder in www.proni.gov.uk

White, James, Comber Husband of Mary Moodey; Father of James B, 7 Feb 1870 CR, freepages.genealogy.rootsweb.ancestry.com/~rosdavies/

White, James, **Lisleen** , D/654/A3/1B, Freeholder in www.proni.gov.uk

White, James, **Lisleen**,Householder in Griffiths Valuation ~1863 several websites have details

White, John, Comber Husband of Mary Jane Kennedy; Father of Female Child B, 7 Sep 1869 & Mary B, 30 Jan 1871 CR, freepages.genealogy.rootsweb.ancestry.com/~rosdavies/

White, John **Crossnacreevy** Down: North Moneyreagh Moneyrea Orange Hall Ulster Covenant 1912 in www.proni.gov.uk

White, John, **Harriet Vale**,Householder in Griffiths Valuation ~1863 several websites have details

White, John, **Henryville** ,Householder in Griffiths Valuation ~1863 several websites have details

White, Margaret, Miss. Comber Wife of William Ballagh; Mother of Agnes B, 1870 CR, freepages.genealogy.rootsweb.ancestry.com/~rosdavies/

White, R. J., fancy goods dealer, Mill Street , **Mill Street**, Comber **1907** street directory see

White, Samuel, Comber Husband of Martha Cinnamond; Father of Male Child B, 21 May 1865 CR, freepages.genealogy.rootsweb.ancestry.com/~rosdavies/

White, Sarah Jane **Lisleen** Down: North Moneyreagh Moneyrea Orange Hall Ulster Covenant 1912 in www.proni.gov.uk **White**, William, **Crossnacreevy**,Householder in Griffiths Valuation ~1863 several websites have details

White, William, **Lisleen**,Householder in Griffiths Valuation ~1863 several websites have details

White, William, **Market Street** Com',Householder in Griffiths Valuation ~1863 several websites have details

White, William, **Townparks**,Householder in Griffiths Valuation ~1863 several websites have details

White, William, **Townparks**, Householder in Griffiths Valuation ~1863 several websites have details

White House Farm White House Farm 1 Kerr Road Gransha Newtownards Co Down BT23 ? ID 10649 HB24/09/023 House see the Crown © database www.ehnsi.gov.uk/buildlist.

Whiteman, John, **Ballyalton**, T/761/19, Freeholder in www.proni.gov.uk

Whiteside, Moses, **Ballygowan**, T/761/19, Freeholder in www.proni.gov.uk

Whitla, Anna Streen, Miss. Comber Wife of James Colville; Mother of William Malcolm B, 1866 & Thomas B, 1868 CR, freepages.genealogy.rootsweb.ancestry.com/~rosdavies/

Whitla, John, Comber Husband of Mary Colville; Father of Mary B, 24 May 1866 & Henry Douglass Ritchie Whitla b 1 Dec 1868 & **John B**, 2 Jan 1870 & Sameul Colville Whitla B, 10 Jul 1874 CR, {Jim adds John b 2 Jan1870 married my great great aunt Gracey} freepages.genealogy.rootsweb.ancestry.com/~rosdavies/

Whitley, John, **Ballyhenry** Major,Householder in Griffiths Valuation ~1863 several websites have details

Whitley, William, **Granshagh**, D/654/A3/1P, Freeholder in www.proni.gov.uk

Whyte, Emma, **Stormount** Comber, Down: North, Comber, **Square (The)**, Ulster Covenant 1912 in www.proni.gov.uk

Whyte, William **Crossnacreevy** D/654/A3/1N Freeholders in www.proni.gov.uk

Wightman, A (Mr), Comber Member of **Ballygowan** Amateur Dramatic Society 9 Apr 1928 DR, freepages.genealogy.rootsweb.ancestry.com/~rosdavies/

Wightman, Agnes Jane- High Street ComberDown: North-, Comber-**Square (The)**, Ulster Covenant 1912 in www.proni.gov.uk .

Wildfowl and Wetlands Trust Centre *Castle Espie, A Short History* from Len Ball & Desmond Rainey's 'A Taste..'

W(r)ightman, Agnes Jane, **High Street** Comber, Down: North, Comber, **Square (The)**, Ulster Covenant 1912 in www.proni.gov.uk
Dr notes could be Wightman

Wightman Augustine, **Ballyalton** Comber, Down: North, Comber, **Square (The)**, Ulster Covenant 1912 in www.proni.gov.uk
Notes; DR identifies rightly as Wightman ie transcription wrong

Wightman, J., Shoe maker, High Street, , in Traders etc section, , , **High Street**, , Comber **1880** street directory see www.lennonwylie.co.uk

Wightman, J. **Shoemaker**, **High Street** , OS Comber 1900 Sheet 37, www.alangodfremymaps.co.uk

Wightman, J. **Shoe maker**, High Street , **High Street**, Comber **1907** street directory see www.lennonwylie.co.uk

Wightman, James, **Ballyalton**, D/654/A3/1N, Freeholder in www.proni.gov.uk

Wightman, John, Comber of **Ballyalton**; B, 1788; Married Mary Kennedy Abt, 1818; Died **Ballyalton** RAJ G8, freepages.genealogy.rootsweb.ancestry.com/~rosdavies/

Wightman , John **Ballyalton** , Comber Parish see Griffiths Valuation ~1863 several websites have details

Wightman, John, **Ballyalton**, D/654/A3/1N, Freeholder in www.proni.gov.uk

Wightman, John, **Ballyalton**, D/654/A3/1S, Freeholder in www.proni.gov.uk

Wightman, John, **High Street** Comber, Down: North, Comber, **Square (The)**, Ulster Covenant 1912 in www.proni.gov.uk

Wightman, Robert, **Ballyalton** Comber, Down: North, Comber, **Square (The)**, Ulster Covenant 1912 in www.proni.gov.uk

Wightman, Sarah, **Railway Street** Comber, Down: North, Comber, Orange Hall, Ulster Covenant 1912 in www.proni.gov.uk

Wiley, Alexander, Comber Husband of Sarah Drennan ; Father of Alexander B, 1 May 1868 CR, freepages.genealogy.rootsweb.ancestry.com/~rosdavies/

Wiley, Alexander, **Gransha**,Householder in Griffiths Valuation ~1863 several websites have details

Wiley, Margaret, **Bridge Street** Com',Householder in Griffiths Valuation ~1863 several websites have details
[Http://Members](http://Members),

Wilkinson, John, Ballygowan, D/654/A3/1B, Freeholder in www.proni.gov.uk
Wilkinson, William, Ballygowan, D/654/A3/1B, Freeholder in www.proni.gov.uk
Wilkinson, William, Ballygowan, DOW/5/3/2, Freeholder in www.proni.gov.uk
Williams, Peter, Ballygowan, D/654/A3/1B, Freeholder in www.proni.gov.uk

Williamson, Alexander, Castle Street Com',Householder in Griffiths Valuation ~1863 several websites have details
[Http://Members](http://Members),
Williamson, Edward, Comber Husband of Lily Wilson; Father of Mary Who Married James Lamont Junior Who Was Born 1772 RAJ G8, freepages.genealogy.rootsweb.ancestry.com/~rosdavies/
Williamson, Jane, High Street Com',Householder in Griffiths Valuation ~1863 several websites have details
[Http://Members](http://Members),
Williamson, Mary, Miss, Comber Wife of James Lamont Junior; Mother of Eliza B, 1803 & Edward B, 1805 & Mary B, 1807 & Isabella B, 1809 & Nancy B, 1811 & John B, freepages.genealogy.rootsweb.ancestry.com/~rosdavies/

Willie see My comrade Willie (Comber ballad) Ulster Folklife vol 18, 1972 pp. 41-42 with acknowledgment to **The Education and Library Service of the South Eastern Education and Library Board**.

Willson, David, Tullygirvan, D/654/A3/1C, Freeholder in www.proni.gov.uk
Willson, John, Ballyloughan, D/654/A3/1S, Freeholder in www.proni.gov.uk
Willson, Maxwell William, Comber, D/654/A3/1C, Freeholder in www.proni.gov.uk

Wilsdon, B. *The Sites of the 1798 Rising in Antrim and Down* (Belfast, 1997) from Len Ball & Desmond Rainey's 'A Taste..'

Wilson, Alexander, Ballyalloy,Householder in Griffiths Valuation ~1863 several websites have details
Wilson, Andrew, Ballyrussell, D/654/A3/1B, Freeholder in www.proni.gov.uk
Wilson, Charles Ballyrussell Down: North Dundonald Orange Hall Ulster Covenant 1912 in www.proni.gov.uk
Wilson, David, Ballycreely,Householder in Griffiths Valuation ~1863 several websites have details
Wilson, David, Market Street Com',Householder in Griffiths Valuation ~1863 several websites have details
Wilson, David, Townparks,Householder in Griffiths Valuation ~1863 several websites have details
Wilson, David, Townparks, Householder in Griffiths Valuation ~1863 several websites have details
Wilson, Eliza Jane, Miss, Comber Wife of Thomas Mcmeekin; Mother of Margaret B, 1868 & Thomas B, 1871 CR, freepages.genealogy.rootsweb.ancestry.com/~rosdavies/
Wilson, Francis Ballyrussell Down: North Dundonald Orange Hall Ulster Covenant 1912 in www.proni.gov.uk
Wilson, James, Ballyaltikilligan, D/654/A3/1Q, Freeholder in www.proni.gov.uk
Wilson, James, Ballyaltikilligan, T/761/19, Freeholder in www.proni.gov.uk
Wilson, James, Ballyaltikilligan,Householder in Griffiths Valuation ~1863 several websites have details
Wilson, James, Comber, Down: North, Comber, Square (The), Ulster Covenant 1912 in www.proni.gov.uk
Wilson, Jane, High Street Com',Householder in Griffiths Valuation ~1863 several websites have details
Wilson, John, Ballyhanwood, Householder in Griffiths Valuation ~1863 several websites have details
Wilson, John, Comber of Crossnacreevy; Deceased, Leasing of 6 Acres And His House 1 Jan 1795 NS, freepages.genealogy.rootsweb.ancestry.com/~rosdavies/
Wilson, John, Crescent [The] Comber, Householder in Griffiths Valuation ~1863 several websites have details
Wilson, Lily, Miss, Comber Wife of Edward Williamson; Mother of Mary Who Married James Lamont Junior Who Was Born 1772 RAJ G8, freepages.genealogy.rootsweb.ancestry.com/~rosdavies/
Wilson, Mary, Glass Moss, Householder in Griffiths Valuation ~1863 several websites have details
Wilson, Mary, High Street Comber, Down: North, Comber, 1st Presbyterian Church, Ulster Covenant 1912 in www.proni.gov.uk
Wilson, Matthew, Comber, Down: North, Comber, Square (The), Ulster Covenant 1912 in www.proni.gov.uk
Wilson, Nathaniel, Granshaw, D/654/A3/1B, Freeholder in www.proni.gov.uk
Wilson, Robert James, Comber, Down: North, Comber, Square (The), Ulster Covenant 1912 in www.proni.gov.uk
Wilson, Robert, Market Street Com',Householder in Griffiths Valuation ~1863 several websites have details
Wilson, Samuel, Railway Street Comber, Down: North, Comber, **Square (The)**, Ulster Covenant 1912 in www.proni.gov.uk
Wilson, Sarah Ballykeel Down: North Moneyreagh Moneyrea Orange Hall Ulster Covenant 1912 in www.proni.gov.uk
Wilson, Sarah, Bridge Street Comber, Down: North, Comber, **Square (The)**, Ulster Covenant 1912 in www.proni.gov.uk
Wilson, Susan, 8 Brownlow Street Comber, Down: North, Comber, 1st Presbyterian Church, Ulster Covenant 1912 in www.proni.gov.uk
Wilson, The Misses, Bridge Street, Inhabitants Street Directory Extract in OS Comber 1900 Sheet 37, www.alangodfrey.com
Wilson, Thomas, Mount Alexander, Householder in Griffiths Valuation ~1863 several websites have details
Wilson, W - listed as one of the 64 subscribers to Comber Farming Society 1818/9 No. 31
Wilson, William, Ballyrickard,Householder in Griffiths Valuation ~1863 several websites have details
Wilson, William, Comber, D/654/A3/1C, Freeholder in www.proni.gov.uk

Windmill Hill Comber Manse Non-subscribing Presbyterian Church 15 Windmill Hill Comber Newtownards BT23 5WH ID 6648 HB24/15/034 C Rectories/ Manses etc see the Crown © database www.ehsni.gov.uk/buildlist.

Windmill stump Windmill stump, off Ballygowan Road, Ballyrush, Comber, BT23 5RY ID 11765 HB24/16/032 Windmill see the Crown © database www.ehsni.gov.uk/buildlist.
Windmill stump, off Ballygowan Road, Ballyrush, Comber, BT23 5RY ID 11765 HB24/16/032 Windmill see the Crown © database www.ehsni.gov.uk/buildlist.
Windmill Stump, off Ballygraffan Road, Cullintra, Comber, ID 12660 HB24/15/048 Windmill see the Crown © database www.ehsni.gov.uk/buildlist.

Windmills see www.ehsni.gov.uk/buildlist.

Windmill see **Green, E.R.R.** *The industrial archaeology of County Down* Belfast: H.M.S.O'-, 1963 99p., 93 plates Data on the flour and flax mills, windmill and distilleries in Comber town and parish, with map grid references. with acknowledgment to **The Education and Library Service of the South Eastern Education and Library Board**.

Wishart, Emma, Comber, Down: North, Comber, Orange Hall, Ulster Covenant 1912 in www.proni.gov.uk

Wishart, Frances Evelyn, Comber, Down: North, Comber, Orange Hall, Ulster Covenant 1912 in www.proni.gov.uk
Wishart, Fred, Mill Street Comber, Down: North, Comber, Square (The), Ulster Covenant 1912 in www.proni.gov.uk

Wistastow, Comber Identify check freepages.genealogy.rootsweb.ancestry.com/~rosdavies/
again It might be a residence name after **Wistanstow in England.**

Wistastow, Comber, Combe-Margaret-Down: North-, Comber-Square (The), Ulster Covenant 1912 in www.proni.gov.uk

Withers, Issac, **Ballymaglaff**,Householder in Griffiths Valuation ~1863 several websites have details

Withers, Mary, Miss. Comber Wife of Hugh Petticrew; Mother of Ellen B, 1866 & Isaac B, 1868 & Margaret B, 1870 & Robert B, 1874 CR, freepages.genealogy.rootsweb.ancestry.com/~rosdavies/

Withers, R Grocer, **Square (The)** Inhabitants Street Directory Extract in OS Comber 1900 Sheet 37, www.alangodfreymaps.co.uk

Withers, Robert, Comber Husband of Jane Steel; Father of Margaret B, 21 May 1868 & Elizabeth B, 25 Sep 1869 CR,

freepages.genealogy.rootsweb.ancestry.com/~rosdavies/

Withers, W G A, Comber, Down: North, Comber, **Square (The)**, Ulster Covenant 1912 in www.proni.gov.uk

Withers, William, **High Street** Com',Householder in Griffiths Valuation ~1863 several websites have details

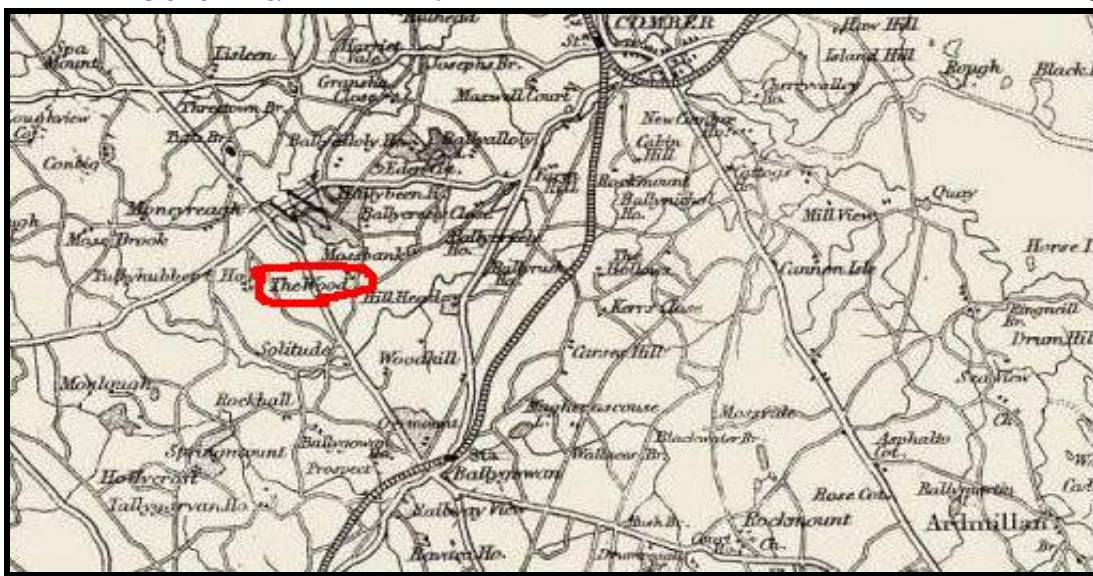
Withers, J., grocer, **Mill Street**, , in Traders etc section, , **Mill Street**, , Comber **1880** street directory see www.lennonwylie.co.uk

Withers, Mrs. R., grocer, The Square , **Square (The)**, Comber **1907** street directory see www.lennonwylie.co.uk

Withers, R., grocer, Square (The), , in Traders etc section, , **Square (The)**, , Comber **1880** street directory see www.lennonwylie.co.uk

Wood (The) house & farm of 23 acres in Ballybeen townland; 3km SW of Comber town; leased by John Orr in 1863 from James Birch old b/w map Q7; GV freepages.genealogy.rootsweb.ancestry.com/~rosdavies/

Wood (The) freepages.genealogy.rootsweb.ancestry.com/~rosdavies/ Comber, Farm; 3km SW of Comber Town Old B/W Map Q7



Comber's southern environs from Edward Weller *The Environs of Belfast* nd [1863?]

Woodhill freepages.genealogy.rootsweb.ancestry.com/~rosdavies/ Comber Map Reference 21: 42/65 Farm; 1km NW of Ballygowan



Comber's southern environs from Edward Weller *The Environs of Belfast* nd [1863?]

Woods & Co **Drapers**, OS Comber 1900 Sheet 37, www.alangodfreymaps.co.uk

Woods & Co., **drapers**, Mill Street **Mill Street**, Comber **1907** street directory see www.lennonwylie.co.uk

Woods, Agnes, Miss. Comber Wife of Henry Smith; Mother of Jane B, 1870 CR,

freepages.genealogy.rootsweb.ancestry.com/~rosdavies/

Woods, David - listed as one of the 64 subscribers to Comber Farming Society 1818/9 No. 54

Woods, David, **Ballyhenry** D/654/A3/1S, Freeholder in www.proni.gov.uk

Woods, David, **Ballyhenry** DOW/5/3/2, Freeholder in www.proni.gov.uk

Woods, David, **Ballyhenry Major**, ouseholder GV 1863
 Woods, David, **Ballyrickard**, D/654/A3/1N, Freeholder in www.proni.gov.uk
 Woods, David, **Bridge Street** Com',Householder in Griffiths Valuation ~1863 several websites have details
 Woods, Eleanor, Comber, Down: North, Comber, Orange Hall, Ulster Covenant 1912 in www.proni.gov.uk
 Woods, Hance, **Longlands**, D/654/A3/1S, Freeholder in www.proni.gov.uk
 Woods, Hans, **Longlands**,Householder in Griffiths Valuation ~1863 several websites have details
 Woods, Hans, **Ringreevy** ,Householder in Griffiths Valuation ~1863 several websites have details
 Woods, Hugh, **Ringreevy** ,Householder in Griffiths Valuation ~1863 several websites have details **Woods**, Jane, **Ballyloughan**
 Comber, Down: North, Comber, 1st Presbyterian Church, Ulster Covenant 1912 in www.proni.gov.uk
 Woods, Samuel, **cattle dealer**, High Street , **High Street**, Comber **1907** street directory see www.lennonwylie.co.uk

Woodside, William, **Ballynichol**,Householder in Griffiths Valuation ~1863 several websites have details
 Wright, Eliza, Miss. Comber Wife of David Dalzell; Mother of Sarah B, 1868 & Jane B, 1870 CR,
freepages.genealogy.rootsweb.ancestry.com/~rosdavies/
 Wright, James, Comber Husband of Catherine Kirkpatrick; Father of Male Child B, 20 Dec 1868 & John B, 17 Dec 1869 CR
freepages.genealogy.rootsweb.ancestry.com/~rosdavies/
 Wright, James, Comber Husband of Margaret Mckibbin; Father of Mary Mckibbin Wright B, 16 Jun 1869 CR,
freepages.genealogy.rootsweb.ancestry.com/~rosdavies/
 Wright, John, **Carpenter**, **Crescent (The)**, Inhabitants Street Directory Extract in OS Comber 1900 Sheet 37,
www.alangodfreymaps.co.uk
 Wright, John, Comber Husband of Eliza Jane Morrison; Father of Robert B, 29 Mar 1869 CR,
freepages.genealogy.rootsweb.ancestry.com/~rosdavies/
 Wright, John **Castleavery** Down: North Newtownards Guild Hall Ulster Covenant 1912 in www.proni.gov.uk
 Wright, Joseph, **Brownlow Street** Comber, Down: North, Comber, **Square (The)**, Ulster Covenant 1912 in www.proni.gov.uk
 Wright, Lilly, **Brownlow Street** Comber, Down: North, Comber, 1st Presbyterian Church, Ulster Covenant 1912 in
www.proni.gov.uk
 Wright, Lizzie, **Brownlow Street** Comber, Down: North, Comber, 1st Presbyterian Church, Ulster Covenant 1912 in
www.proni.gov.uk
 Wright, Maggie, **Brownlow Street** Comber, Down: North, Comber, 1st Presbyterian Church, Ulster Covenant 1912 in
www.proni.gov.uk
 Wright, Sarah Jane, Miss. Comber Wife of William Smyth; Mother of Elizabeth B, 1865 CR,
freepages.genealogy.rootsweb.ancestry.com/~rosdavies/
 Wrightman, Agnes Jane, **High Street** Comber, Down: North, Comber, **Square (The)**, Ulster Covenant 1912 in www.proni.gov.uk
[Dr notes could be Wightman](#)

WW2 memories see www.bbc.co.uk/ww2peopleswar/stories/59/a4115459.shtml

WWII Pillbox Wwii **Ballyrickard** Wwii Pillbox - Dhp No.79 J48917068 [Dow 011:054](#) see the Crown © database

Wylie, John, Comber Husband of Susanna Boomer; Father of Thomas B, 22 Sep 1868 & Margaret Wilson Wylie B, 13 May 1871 CR,
freepages.genealogy.rootsweb.ancestry.com/~rosdavies/

Wythers, Robert, **Square [The]** Com',Householder in Griffiths Valuation ~1863 several websites have details

Yesteryear and the present. Andrews Mill, Ballygowan Road. photos of reeling and winding departments, with staff in 1920's.
[Newtownards- Chronicle 13 Jan. 1977 p.16](#) with acknowledgment to **The Education and Library Service of the South Eastern Education and Library Board.**

Young, A (Mr), Comber Member of **Ballygowan** Amateur Dramatic Society 9 Apr 1928 DR Ballyaltikilligan connection ,
freepages.genealogy.rootsweb.ancestry.com/~rosdavies/
 Young, Alexander, **Gransha**,Householder in Griffiths Valuation ~1863 several websites have details
 Young, Alexander, **Granshaw**, D/654/A3/1B, Freeholder in www.proni.gov.uk
 Young, Alexander, **Granshaw**, DOW/5/3/1, Freeholder in www.proni.gov.uk
 Young, Alexander, **Granshaw**, DOW/5/3/2, Freeholder in www.proni.gov.uk
 Young, Alexander, **Lisleen**,Householder in Griffiths Valuation ~1863 several websites have details
 Young, Annie, Comber, Down: North, Comber, **Square (The)**, Ulster Covenant 1912 in www.proni.gov.uk
 Young, Catherine, **Granshaw** Down: North Moneyreagh Moneyrea Orange Hall Ulster Covenant 1912 in www.proni.gov.uk
 Young, David, **Granshaw**, D/654/A3/1B, Freeholder in www.proni.gov.uk
 Young, Edward, **Moneyrea** Down: North Moneyreagh Moneyrea Orange Hall Ulster Covenant 1912 in www.proni.gov.uk
 Young, Eliza, **High Street** Com',Householder in Griffiths Valuation ~1863 several websites have details
 Young, Henry, **Ballycreely** Comber, Down: North, Comber, **Square (The)**, Ulster Covenant 1912 in www.proni.gov.uk
 Young, James, **Moneyrea** Down: North Moneyreagh Moneyrea Orange Hall Ulster Covenant 1912 in www.proni.gov.uk
 Young, John, Comber, Down: North, Comber, **Square (The)**, Ulster Covenant 1912 in www.proni.gov.uk
 Young, John, **Crescent [The]** Com',Householder in Griffiths Valuation ~1863 several websites have details
 Young, John, **Gransha**,Householder in Griffiths Valuation ~1863 several websites have details
 Young, John, **Granshaw**, D/654/A3/1B, Freeholder in www.proni.gov.uk
 Young, John, **Granshaw**, D/654/A3/1S, Freeholder in www.proni.gov.uk
 Young, Maggie, **Moneyrea** Down: North Moneyreagh Moneyrea Orange Hall Ulster Covenant 1912 in www.proni.gov.uk **Young**,
 Margaret, **Ballycreely** Comber, Down: North, Tullynakill, Homes, Ulster Covenant 1912 in www.proni.gov.uk
 Young, Martha, **Ballycreely** Comber, Down: North, Tullynakill, Homes, Ulster Covenant 1912 in www.proni.gov.uk
 Young, Martha, **Bridge Street** Comber, Down: North, Comber, **Square (The)**, and Houses, Ulster Covenant 1912 in
www.proni.gov.uk
 Young, Mary E, Comber, Down: North, Comber, Homes, Ulster Covenant 1912 in www.proni.gov.uk
 Young, William, **Granshaw**, D/654/A3/1B, Freeholder in www.proni.gov.uk
 Young, William, **Market Street** Com',Householder in Griffiths Valuation ~1863 several websites have details
 Young, William, **Mount Alexander**,Householder in Griffiths Valuation ~1863 several websites have details

Bibliography

Sources so far

1. **Ball, Len & Desmond Rainey** . *A Taste of Old Comber : The Town & Its History* Published Belfast{Dundonald?} : White Row Press, 2002 .Collation 125 P.,Ill.(Some Col.),Maps, Ports.,20x24 Cm..Subject Comber (Northern Ireland) History .Notes include References, Bibliography, and Index. Permission was given by the authors to include their bibliography in this compilation. **Source abbreviated and cited as** ‘from Ball, Len & Desmond Rainey TOOC’ UNUSED except for a couple of references
2. **McCoy, Jack (Compiler)** *Comber: A Local History List* 1984. **The Education and Library Service of the South Eastern Education and Library Board.** Ballynahinch. Ref I 29, 22 pages A4size has:- [p3] introduction, [p4-] The list, [p6] a map entitled - Town of Comber; the estate of the the Most Noble the Marquis of Londonderry [1858]; showing Cow Lane, [p9] The Gillespie monument extract from RE Parkinson History of the Grand lodge of Free & Accepted Masons of Ireland vol 2 1957, [p13] Comber a description from William Wenman Seward’s Topographica Hibernica (1795), [p17] An advert for **James Millings** from GH Bassett County Down Guide (1886) .
This pamphlet was indexed further and these entries were included in the study after permission was given by The Education and Library Service of the South Eastern Education and Library Board. **The illustrations were not reproduced, but the map could be included in any revision.**
3. Remaining are from Jim Gracey and are uncited, with locations included wherever The majority are unexamined. ,egs Linen Hall Library and Queens University of Belfast holdings
4. Much more is available, Ros Davies descriptive notes on locations often cites articles, which I have not repeated here.
5. Comber library will bring you up to date backed by their Local History Librarian Mary Bradley of The Education and Library Service of the South Eastern Education and Library Board.

Bibliography, the list so far

A Taste of Old Comber see under **Ball, Len & Desmond Rainey**

Adams, J.R.R. The Printed Word and the Common Man: Popular Culture in Ulster, 1700-1900. *Institute for Irish Studies, QUB Belfast* pp. (vii), 218. Frontis, 9 plates, 2 tables. 8vo.Hard back. This much missed author researched **Comber Reading Society** and other connected articles. The best collection of his writings including his 70 articles, is at the Ulster Folk and Transport Museum, Co Down, where he was the Librarian.

Alan Godfrey **Comber And Saintfield**. – 1900. Edition Godfrey Edition . Series Old Ordnance Survey Maps ;Ireland ;Sheet 37. Published Gateshead : A.Godfrey, 1991.Collation 3,Maps On 1 Sheet,42x60 Cm Folded To 22x13 Cm.Control Number 0850545382 Notes 18 Inches To 1 Mile Reprint of 1904 Edition

Alkon Press see entry in index above

Anderson, William *Original poems: sacred, moral, elegaic •...• etc.* Belfast: W. Anderson, 1841. 246p. Contains the three poems: An elegy on the death of the late Miss Nelson, of Ballycreely near Comber; An elegy on the death of the late Mrs. T. McConnell, of Comber, and, An elegy on the death of the late Mrs. Blake, of Comber. with acknowledgment to **The Education and Library Service of the South Eastern Education and Library Board.**

Andrews, Messrs. *Survey ... Farms At Comber 10 Nov 1860* a MSS at PRONI

Andrews, S. *Nine Generations, A History of the Andrews Family of Comber, Co. Down* (Belfast, 1958) from Len Ball & Desmond Rainey’s ‘A Taste..’

Andrews, Sydney, *Nine generations: A history of the Andrews family, Millers of Comber.* Edited by John Burb/[Burls], from the manuscript of Sydney Andrews. Belfast: Isaac Andrews & Sons Ltd., 1958 170p., frontis (col), plates (some col.), maps. with acknowledgment to **The Education and Library Service of the South Eastern Education and Library Board.**

Andrews of Comber ; Information Pack 2005

Archaeological survey of County Down [An] Belfast: H.M.S.O., 1966 470p., illus., Information on the Abbey, St. Mary’s Church, the Presbyterian Church and the Town Parks mound, with cross-section.

Photographs of old houses on north side of the Square. with acknowledgment to **The Education and Library Service of the South Eastern Education and Library Board.**

Arnold, R. M. {Mac] *The County Down : The Belfast And County Down Railway At Work ... Part 1 : Main Line Plus Branches Beyond Comber* 1981 Q7671074 Shelved At N22206a 1 Copy: , Location LHL
Arnold, R.M. *The County Down* Whitehead: Irish Steam Scene, 1981 141p., illus. Includes useful information on the Comber line and station of the B.C.D.R. with acknowledgment to **The Education and Library Service of the South Eastern Education and Library Board.**

Ball, Len & Desmond Rainey . *A Taste of Old Comber : The Town & Its History* Published Belfast{Dundonald?} : White Row Press, 2002 .Collation 125 P.,Ill.(Some Col.),Maps, Ports.,20x24 Cm..Subject Comber (Northern Ireland) History .Notes include References, Bibliography, and Index. Permission was given by the authors to include their bibliography in this compilation. Thank you both very much,

Ballad of Collier's Croft [*The*] *Newtownards Chronicle* 10 Mar 1983 p.3 with acknowledgment to **The Education and Library Service of the South Eastern Education and Library Board.**

Bamford, John Wylie *Comber: study in urban geogrpahy* QUB Thesis B113 BA (Hons) 1958 with acknowledgment to **The Education and Library Service of the South Eastern Education and Library Board.**

Bardon, J. *A History of Ulster* (Belfast, 1992) from Len Ball & Desmond Rainey's 'A Taste..'

Barnard, Alfred *The whisky distilleries of the United Kingdom* London: Harper's Weekly Gazette, 1887 443p. Includes brief accounts of the Upper and Lower Distilleries at Comber. with acknowledgment to **The Education and Library Service of the South Eastern Education and Library Board.**

Bassett, G.H. *County Down, Guide and Directory* (Dublin, 1886) from Len Ball & Desmond Rainey's 'A Taste..'

Beal, J. David *Adventurous film making* London: Focal Press, 1980 269p., plates . Contains the chapter "The films of Roy Spence" which includes extracts from the script of *The Wishing stone*. For accounts of some of Spence's many filmmaking awards, see: *Newtownards Chronicle* 22 Dec 1977 p.14 and 16 Mar 1978 p.23; *County Down Spectator* 11 Dec 1981 p.27; *Belfast Telegraph* 6 May 1982 p.10; *County Down Spectator* 1 Apr 1983 p.8. and *Newtownards Chronicle* 8 Sept 1983 p.1. with acknowledgment to **The Education and Library Service of the South Eastern Education and Library Board.**

Belfast and County Down Railway. Plans and sections of lines, Comber to Downpatrick and branch to Ballynahinch. Six sheets, printed 1854. PRONI T 994 with acknowledgment to **The Education and Library Service of the South Eastern Education and Library Board.**

Belfast And County Down Railway. **Arnold, R. M.** {Mac] *The County Down : The Belfast And County Down Railway At Work ... Part 1 : Main Line Plus Branches Beyond Comber* 1981 Q7671074
Ballyatkilligan Shelved At N22206a 1 Copy: , Location LHL

Belfast And County Down Railway. *Extension From Comber To Downpatrick With Branch From Saintfield To Ballynahinch* 1854 K2211296. Shelved At UD.382 1 Copy: , Location LHL

Belfast and Northern Ireland Directory 1948 from Len Ball & Desmond Rainey's 'A Taste..'

Belfast and Ulster Directory 1925 from Len Ball & Desmond Rainey's 'A Taste..'

Bennett, S.A. *Abstract of address on the Comber estuary.* *Belfast Naturalists' Field Club Proceedings*, Ser.2., vol viii, pt. iv, 1922 pp 161-4 with acknowledgment to **The Education and Library Service of the South Eastern Education and Library Board.**

Bold Orange Heroes of Comber Rodgers, Willie *Orange songs of Ulster* **Outlet, 1968.** A sound cassette

Bold Orange Heroes of Comber (Vocal) www.orange-pages.d2g.com/merchandise.,eg CD Disc 1 of 2. Item 17. Bold Orange Heroes of Comber (Vocal)

Brett, C.E.B. *Buildings of North County Down* (Belfast, 2002) from Len Ball & Desmond Rainey's 'A Taste..'

Brown, R. *Strangford Lough* (Belfast, 1990) from Len Ball & Desmond Rainey's 'A Taste..'

Bullock, S.F. *Thomas Andrews* (London, 1912; reprinted Belfast, 1999) from Len Ball & Desmond Rainey's 'A Taste..'

Bullock, Shan F. "A *Titanic hero*". Thomas Andrews, shipbuilder with an introduction by Sir Horace Plunkett. Riverside, Connecticut: 7 c's Press, 1973 112p., illus. A reprint of the 1912 edition, "\ .•• ith additional material" mostly photographic. There is a foreword by Edward S. Kamoda, Vice President of the 'Titanic Enthusiasts of America' with acknowledgment to **The Education and Library Service of the South Eastern Education and Library Board**.

Bullock, Shan F. *Thomas Andrews, shipbuilder*. With an introduction by Sir Horace Plunkett. Dublin: Mannsel & Co., 1912 74p., frontis, plates . Included are a portrait of Ardara, the family home and photographs of the Titanic. Cables and letters received by the family after the sinking of the ship - Andrews was drowned - are published by request of the family as an appendix. with acknowledgment to **The Education and Library Service of the South Eastern Education and Library Board**.

Byrne , William *The Northern Banking Company Against William Byrne, Late of Comber, County Down* 1853

Celebrating the millennium, Comber, The Parish of Comber 2000 More info needed

Carr, Peter 1987 *An early Mesolithic site near Comber, Co Down [narrow blades]* Ulster J Archaeol **50**, 157-8.

Carr, P. *The Most Unpretending of Places* (Dundonald, 1987) from Len Ball & Desmond Rainey's 'A Taste..'

Carson, H J *The bells of St. Mary' s and the "Breeches Bible"; tales of the early preachers. Comber family link with sinking of the Titanic Mourne Observer 19 Jan 1978 p.9.* with acknowledgment to **The Education and Library Service of the South Eastern Education and Library Board**.

Cassidy, Rev. Mark About 130 documents relating to the activities of Rev. Mark Cassidy, curate of Newtownards, as an advisory agent for the Marquis of Londonderry's estates in Co.Down, including references to the charity schools of Newtownards and Comber and elections, local politics etc., 1810-39 Public Record Office of N.I. (0.1088) with acknowledgment to **The Education and Library Service of the South Eastern Education and Library Board**.

Cattogs House, Comber (*Estate agent's advertisement*) Northern Whig 20 Aug 1954 p.5 with acknowledgment to **The Education and Library Service of the South Eastern Education and Library Board**.

Centenary 1877-1977 St. Patrick's Church, Newtownards (1977) from Len Ball & Desmond Rainey's 'A Taste..'

Chronicle goes moyie-making [The] (with Roy Spence) Newtownards Chronicle 10 Aug.1978 p.11 with acknowledgment to **The Education and Library Service of the South Eastern Education and Library Board**.

Clarke R[ichard] S[amuel] J[essop] compiler. **Gravestone inscriptions**. Various years published by Ulster-Scot Historical Foundation/ Ulster Historical Foundation in paperback, and some in microfiche etc

Vol. 1, including, Gransha Presbyterian, .. Moneyrea Presbyterian & Tullynakill.

Vol. 2, including, Comber (Corrigenda), {suggests Comber already done?}

Vol. 5, including, Ballygowan Presbyterian Graveyard, Comber Graveyard, Comber Cemetery, Comber Non-Subscribing Presbyterian Graveyard, Comber Roman Catholic Graveyard, [and inc Killinchy]and index to volumes 1-5] Belfast, Ulster-Scot Historical Foundation 1970., x,141p, ill, 25cm, pbk. There is a 2nd edition.

Clarke, R.S.J. comp. *Gravestone inscriptions, County Down, Vol. 5. Baronies of Upper and Lower Castlereagh* Belfast: Ulster Historical Foundation, 1972 141p. Contains the inscriptions on the stones in Comber graveyard off the town square and on Gillespie monument. Also, Ballygowan Presbyterian graveyard. with acknowledgment to **The Education and Library Service of the South Eastern Education and Library Board**.

Clarke, R.S.I *Gravestone Inscriptions, Volume 5 (Co Down)* (Belfast, 1984) from Len Ball & Desmond Rainey's 'A Taste..'

Vol. 13, including, Comber Graveyard, (Corrigendum).

Coakham, D. *Belfast & County Down Railway* (Leicester, 1998) from Len Ball & Desmond Rainey's 'A Taste..'

Comber - all change Newtownards Chronicle 22 June 1978 p.22 contains Comber railway station. With photos. with acknowledgment to **The Education and Library Service of the South Eastern Education and Library Board.**

Comber & District War Memorial - *Order of service for unveiling and dedication ceremony 14th April 1923; ditto 27th June 1952* from Len Ball & Desmond Rainey's 'A Taste.'

Comber And Saintfield. – 1900. Edition Godfrey Edition . Series Old Ordnance Survey Maps ;Ireland ;Sheet 37 .Published Gateshead : A.Godfrey, 1991.Collation 3,Maps On 1 Sheet,42x60 Cm Folded To 22x13 Cm.Control Number 0850545382 Notes 18 Inches To 1 Mile Reprint of 1904 Edition

Comber Distilleries Co. Ltd. *Centenary Year 1825-1925 (Souvenir booklet, 1925)* from Len Ball & Desmond Rainey's 'A Taste.'

Comber candle maker's will [A]. Famed law suit recalled. Man who wanted to be buried in the Cavehill (Stories of the Ards series) County Down Spectator 21 July 1934 p.8 with acknowledgment to **The Education and Library Service of the South Eastern Education and Library Board.**

Comber man who became Prime Minister. Death of Mr. John M. Andrews. County Down Spectator 11 Aug 1956 p.2 with acknowledgment to **The Education and Library Service of the South Eastern Education and Library Board.**

Comber Militia: letter concerning ammunition, 3 May 1841. **List of persons holding arms** 26 Aug, 1843 Details ? Ulster Museum with acknowledgment to **The Education and Library Service of the South Eastern Education and Library Board.**

Comber Orange Hall 100 years old Newtownards Chronicle 22 May 1975 p.17 with acknowledgment to **The Education and Library Service of the South Eastern Education and Library Board.**

Comber Primary School. Comber market town, A history trail researched by the pupils of Comber Primary School .Comber nd

Comber Printed Books:, Burns, Robert, 1759, 1796. *Poems, Chiefly In The Scottish Dialect.* , Vol.I. V. 1793 .V9828315 . Shelved At BPB1793.2 2 Copies , Location LHL Poems, Chiefly In The Scottish Dialect : In Two Volumes. , Vol.II. 1793 V9828367 Shelved At BPB1793.3A 2 Copies – Location LHL Check if vol 2 printed In Comber? Could the printer be a forerunner of Marcus ward

Comber ' sin centre' demolished after newspaper exposure (Bridge Street) Down Recorder 3 Nov 1977 p.3 with acknowledgment to **The Education and Library Service of the South Eastern Education and Library Board.**

Comber Society For Acquiring Knowledge 1806 , 1828? Rules, 1828 Ptd Comber? (Copy In Linen Hall Library). Ronald R Adams, Reading Societies In Ulster.

Comber Spinning Mill P.E. School. *New school for Comber in near future.* County Down Spectator 28 Dec 1935 p.2 with acknowledgment to **The Education and Library Service of the South Eastern Education and Library Board.**

Comber Spinning Mill P.E. School. *Prize Day. Trouble over site of proposed new school* County Down Spectator 2 Jan 1932 p.2 with acknowledgment to **The Education and Library Service of the South Eastern Education and Library Board.**

Cooney, D.L. *The Methodists in Ireland* (Dublin, 2001) from Len Ball & Desmond Rainey's 'A Taste.'

Craigavon, Ulsterman by St John Ervine London: George Allen & Unwin, 1949 676p., This volume contains the following vignette on Marcus Ward: Marcus Ward, a Comber man, whose father, John Ward in conjunction with two partners, owned a paper mill, now a distillery, in that place, and had a town store in Pottinger's Entry in Belfast. In this Entry, Marcus opened a small general printing works. That was some time in the eighteen-thirties. Out of this small business grew a great firm of printers and publishers, Marcus Ward and Company, whose directors were Marcus Ward and his three sons, Francis, John and William Hardcastle. The ramifications of this firm were so great that it had branches in London, with acknowledgment to **The Education and Library Service of the South Eastern Education and Library Board.**

Crookshank, C.H. *History of Methodism in Ireland* (Belfast & London, 1885) from Len Ball & Desmond Rainey's 'A Taste.'

Curl, James Stevens Suggestion of permanence. Funerary architecture in the classical tradition Country Life 9 Sep 1982 p756-60 Includes the house vault erected by William Glenny Andrews in Comber with acknowledgment to **The Education and Library Service of the South Eastern Education and Library Board.**

Davies, O 1946 *Urn from Comber* *Ulster J Archaeol* **9**, 139-140.

Davies, O. Urns from Comber. Illus. Irish Naturalists' Journal vol VII no. 6., June, 1939 pp 184-5 with acknowledgment to **The Education and Library Service of the South Eastern Education and Library Board.**

Day, A. & McWilliams, P. *Ordnance Survey Memoirs of Ireland: Parishes of Co. Down 11, North Down and the Ards* (Belfast, 1991) from Len Ball & Desmond Rainey's 'A Taste..'

Down and Connor Historical Society Journal 1936 from Len Ball & Desmond Rainey's 'A Taste..'

Duffin, A. *Reminiscences of Comber, its inhabitants and our life there* (*PRONI, T. 3 023*) from Len Ball & Desmond Rainey's 'A Taste..'

Duggan, George Chester *The stage Irishman. A history of the Irish play and stage characters from the earliest times.* New York: Benjamin Blom, 1969. 331p., illus. This is a reissue of the Talbot Press edition of 1937. Frontispiece by Jack B. Yeats. with acknowledgment to **The Education and Library Service of the South Eastern Education and Library Board.**

Duggan, George Chester *The watches on Gallipoli.* A poem. Dublin: Hodges, Figgis, 1921 with acknowledgment to **The Education and Library Service of the South Eastern Education and Library Board.**

Duggan, George Chester. The following biographical entry of G.C. Duggan of The Ford, Comber is from Who's Who in Northern Ireland 1939-40 DUGGAN, George Chester, C.B. (cr. 1930) The Ford, Comber Co. Down; T. Comb. 247. Princip. Ass. Sec. N.I. Min. Finance since 1925; O.B.E. 191B s. of Geo Duggan, Greystones, Wicklow; m. 1912, Elizabeth G. d. of Rev. *Robt. Blair, Ballinamallard, Co. Fermanagh*, Educ.; High School, Dublin; Trin. Coll., Dublin (Classical Scholar); B.A. 1907; M.A. 1910. Entered C.S. 190B; Admiralty 190B-IO. also 1914-16; Minst. of Shipping, 1917-1919; Chief Secretary's Office, Dublin Castle, 1910-11 and 1919-21. Publ.; *The Watches of Gallipoli* (poem) 1920; *The Stage Irishman* (1937) with acknowledgment to **The Education and Library Service of the South Eastern Education and Library Board.**

Elderly at home [The]; five old people's homes in Northern Ireland. Concrete Quarterly, 130, July-Sept 1981 pp2-9 *The Architectural design of Comber Old People's Home, Castletodge Park* is dealt with. Illustrations. with acknowledgment to **The Education and Library Service of the South Eastern Education and Library Board.**

Entertainment by the Rt. Hon. Thomas Andrews. Dinner at Comber. County Down Spectator 5 Aug 1904 p.4 with acknowledgment to **The Education and Library Service of the South Eastern Education and Library Board.**

Ervine, St. John *Craigavon, Ulsterman* London: George Allen & Unwin, 1949 676p., This volume contains the following vignette on Marcus Ward: 'Marcus Ward, a Comber man, whose father, John Ward In conjunction with two partners, owned a paper mill, now a distillery, in that place, and had a town store in Pottinger's Entry in Belfast. In this Entry, Marcus opened a small general printing works. That was some time in the eighteen-thirties. Out of this small business grew a great firm of printers and publishers, Marcus Ward and Company, whose directors were Marcus Ward and his three sons, Francis, John and William Hardcastle. The ramifications of this firm were so great that it had branches in London, New York and Sydney; and those who were employed by it included Walter Crane and Kate Greenaway. A fraternal quarrel wrecked the firm which, after a long and expensive lawsuit, ended its existence in 1899. A great and very honourable business, employing 1,400 highly skilled workers of all sorts, perished; and a world-wide reputation was lost. But the Wards did not perish, nor was their ability lost. One of the numerous grandsons of Marcus and Eleanor McGowan became editor of The Times, Robert McGowan Barrington-Ward, one of the five distinguished brothers. with acknowledgment to **The Education and Library Service of the South Eastern Education and Library Board.**

Fallows, R. *Mount Alexander House (Poem)* Newtownards Chronicle 3 June 1982 p.6 with acknowledgment to **The Education and Library Service of the South Eastern Education and Library Board.**

Family has owned an Ulster firm for 229 years (Milling family) Belfast Telegraph 31 Mar 1960 with acknowledgment to **The Education and Library Service of the South Eastern Education and Library Board.**

First Ards library [The]. *Comber Society for Acquiring Knowledge.* County Down Spectator 18 Jan 1936 p.5 with acknowledgment to **The Education and Library Service of the South Eastern Education and Library Board.**

First Comber Presbyterian Church; *Year book and calendar 1934* Comber, First Comber Presbyterian Church . 1934 Described as Fcpc by NI Libraries holdings

First Comber Presbyterian Church *Year Book and Calendar 1934* Comber: the church 1934 IIp
Contains a history of the church and local trade advertisements of the period. with acknowledgment to **The Education and Library Service of the South Eastern Education and Library Board.**

Flecher, Henry McDonald *Poems, songs and ballads* Belfast: James Reed, 1866 240p. Contains: reply to an epistle from Robert Huddleston, Moneyreagh (Camber, March 1860) and, Epistle to W. Keenan. Flecher was from Ballinderry. In his early years he was a national school teacher, and taught at Ballymaglaff, near Comber. He humorously describes the locality of his school thus- "first there was the teaching house, then there was the preaching house, and the whiskey house between". He contributed poetry to the Northern Whig before emigrating to Texas in 1870. He died in 1902 . with acknowledgment to **The Education and Library Service of the South Eastern Education and Library Board.**

Foundation stone of new Comber factory laid (Albion Ltd.) County Down Spectator 24 Jun 1960 p.5 with acknowledgment to **The Education and Library Service of the South Eastern Education and Library Board.**

Frame, Rev. Wm. & Marshall Mrs E. *A History of Comber Non-Subscribing Presbyterian Church (1988) from* Len Ball & Desmond Rainey's 'A Taste..'

Frame, W. *Comber non-subscribing Presbyterian church 1838-1988, A short history* 1988

Gillespie - the story of an eventful life Newtownards ehronicle 11 July 1978 p.12 with acknowledgment to The Education and Library Service of the South Eastern Education and Library Board.

Gillespie rides. The thrilling story of a Comber soldier (Stories of the Ards series) County Down Spectator 7 July 1934 p.10; 14 July 1934 p.2; 27 Oct 1934 p.2. The latter article is the story of Black Bob, "the charger that died for Gillespie of Comber". with acknowledgment to **The Education and Library Service of the South Eastern Education and Library Board.**

Gillian, Gee. Jeweller and silversmith. Castlereagh Courier 10 June 1982 p.4 with acknowledgment to **The Education and Library Service of the South Eastern Education and Library Board.**

Gracey, Diane *The decline and fall of Marcus Ward.* An account of the papers in the Public Record Office of Northern Ireland relating to the litigation in which the firm of Marcus Ward and Co., was involved during the 1870's and 1880's Irish Booklore vol. 1 no. 2 August, 1971 pp 186-202 A well-researched paper by the former joint director of Blackstaff Press. with acknowledgment to **The Education and Library Service of the South Eastern Education and Library Board.**

Gray, John and Wesley McCann *An Uncommon Bookman. Essays in memory of J R R Adams* . Linen Hall Library Belfast. 1996. Roger Dixon in his article "By appointment to Emperors" notes that Marcus Ward was Manager of the Comber Paper Mill

Green, E.R.R. *Industrial Archaeology of Co. Down* (Belfast, 1963) from Len Ball & Desmond Rainey's 'A Taste..'

Green, E.R.R. *The industrial archaeology of County Down* Belfast: H.M.S.O', 1963 99p., 93 plates Data on the flour and flax mills, windmill and distilleries in Comber town and parish, with map grid references. with acknowledgment to **The Education and Library Service of the South Eastern Education and Library Board.**

Greeves, J.R.H. *Origins of some parishes in North Down* Belfast Natural History and Philosophical Society Proceedings vol 6 1950-70 with acknowledgment to **The Education and Library Service of the South Eastern Education and Library Board.**

Griffith, E.M. *From Dundonald to Comber* Ulster Tatler Nov. 1974 pp 73-4 with acknowledgment to **The Education and Library Service of the South Eastern Education and Library Board.**

Griffith, E.M. *Robert Rollo Gillespie (Soldier heroes of Ulster:2)* Ulster Tatler May 1984 pp 91-93 with acknowledgment to The Education and Library Service of the South Eastern Education and Library Board.

Griffith, Richard *Valuation of the several tenements comprised in the Union of Downpatrick* Dublin: H.M.S.O., 1863 340p. Contains the names of the inhabitants of Comber Parish in 1863. with acknowledgment to The Education and Library Service of the South Eastern Education and Library Board. . Check against Newtown Ards Union suggests Downpatrick is a typo.

Griffiths, R. *Valuation of tenements* (Dublin, 1861) from Len Ball & Desmond Rainey's 'A Taste..'

HM Queen Elizabeth *Princess Elizabeth holds infant daughter of Lt. Comdr & Hon Mrs J O King, christening in Comber Parish Church* An image pict0478.jpg Present to the Kings in PRONI

Haines, K. *North Down Memories* (Belfast, 2000) from Len Ball & Desmond Rainey's 'A Taste..'

Haines, Keith -*North Down Memories- photographs 1860s-1960s* Pub Blackstaff Press 2000. The book has picture of Barn Hill [Keith Haines was from 1978 to 2000 head of the History department at Campbell College in Belfast. He is a specialist in the history of Belfast and is the author of Images of Ireland: East Belfast, North Down Memories, and Neither Rogues nor Fools: A History of Campbell College source www.discoverytours.ws/index]

Harris, W. *The Ancient and Present State of the County of Down* (Dublin, 1744) from Len Ball & Desmond Rainey's 'A Taste..'

Harper, WO. *A History of Second Presbyterian Church Comber 1838-1990* (Belfast 1992) from Len Ball & Desmond Rainey's 'A Taste..'

Harper, W. Osborne. *A History of Second Presbyterian Church, Comber 1838 – 1990.* Comber the Church 1992: 221 p. ill. 21 cm.

Hayward, Richard comp. *Ulster songs and ballads* London: Duckworth, 1925 Contains "The Comber Ballad" with acknowledgment to The Education and Library Service of the South Eastern Education and Library Board.

Henry, Dr. Robert Obit. *Dr. Robert Henry. Comber's great loss County Down* Spectator 5 Oct 1935 p.9 with acknowledgment to The Education and Library Service of the South Eastern Education and Library Board.

Hill, G. (ed.) *Montgomery Manuscripts* (Belfast, 1869) from Len Ball & Desmond Rainey's 'A Taste..'

Hill, M., Turner, B. & Dawson, K. *1798: Rebellion in County Down* (Newtownards, 1998) from Len Ball & Desmond Rainey's 'A Taste..'

Holmes, E *The Presbyterian Church in Ireland* (Dublin, 2000) from Len Ball & Desmond Rainey's 'A Taste..'

Hull, Edward. 1829, 1917. Explanatory Memoir To Accompany Sheets 37, 38, And Part of 29 of The Maps : Including The Country Around Bangor, Newtownards, Comber And Saintfield, In The County of Down / By Edward Hull, J.L. Warren And W.B. Leonard; With Palaeontological Notes By W.H. Baily . Series Memoirs of The Geological Survey, Ireland . Published Dublin : H.M.S.O, 1871.Collation 46 P,illus Control Number T4387059. QE265.G4 Location Queens

Interesting Masonic ceremony at Comber County Down Spectator 16 June 1905 p.1 with acknowledgment to The Education and Library Service of the South Eastern Education and Library Board.

It's the smallest show on earth Belfast News-letter 31 Oct 1979 p.4 Noel Spencers private Tudor cinema at Drumhirk. Noel is brother of the film-maker Roy Spence. with acknowledgment to The Education and Library Service of the South Eastern Education and Library Board.

Joep, E.M. *Archaeological Survey of Co. Down* (Belfast, 1966) from Len Ball & Desmond Rainey's 'A Taste..'

Kennedy, M.L. & McNeill, D.B. *Early Bus Services in Ulster* (Belfast, 1997) from Len Ball & Desmond Rainey's 'A Taste..'

Kinealy, C. & Parkhill, T (eds) *The Famine in Ulster* (Belfast, 1997) from Len Ball & Desmond Rainey's 'A Taste..'

Kirkpatrick, N. *Take a Second Look* (Comber, 1993) from Len Ball & Desmond Rainey's 'A Taste..'

Kirkpatrick, Noel. *Further afield and look what I found* ; [foreword, Ray Wilson]. Comber, Co. Down : Alkon Press, c1997. x, 149 p. : ill., ports. ; 21 cm. CHECK Biography about himself and Co Down copy in NLS. Anything more known on Alkon Press?

Knox, A. *History of the County of Down* (Dublin, 1875) from Len Ball & Desmond Rainey's 'A Taste.'

Knox, Alexander *A history of the County of Down* Dublin: Hodges, Foster & Co., 1875 724p. Pages 521-524 reveal a useful historical survey of Comber with acknowledgment to The Education and Library Service of the South Eastern Education and Library Board.

Late medieval jug found at Comber. *Mourne Observer* 13 Aug 1954 with acknowledgment to The Education and Library Service of the South Eastern Education and Library Board.

Ledgers, stock and day books, and documents relating to Comber

Distillery c 1870-1950 Public Record Office of N.I. (D. 1808) with acknowledgment to The Education and Library Service of the South Eastern Education and Library Board.

Leslie, I B. & Swanzy, H.B. *Biographical Succession Lists, Diocese of Down* (1936) from Len Ball & Desmond Rainey's 'A Taste.'

Lewis, S. *Topographical Dictionary of Ireland* (London, 1837) from Len Ball & Desmond Rainey's 'A Taste.'

Lewis, Samuel *A topographical dictionary of Ireland* London: S. Lewis & Co., 1837 2 vols. Contains a descriptive account of Comber its manufactures, schools, churches and principal buildings. with acknowledgment to The Education and Library Service of the South Eastern Education and Library Board.

Londonderry Estate Papers (*PRONI, D.654, D.714*) from Len Ball & Desmond Rainey's 'A Taste.'

Lynch, Patrick. Editor **The Northern review.** "A quarterly magazine of the arts." Edited by : Patrick Lynch and Michael Mitchell. Comber : Northern Review, 1965- Periodical Pagination: v. : ill. ; 24 cm. Vol. 1, no. 1 (spring 1965.)- More published?

Lyttle, W G. *Betsy Gray or Hearts of Down* (Newcastle, 1968) from Len Ball & Desmond Rainey's 'A Taste.'

Macmillan, William "*A History of The Moneyreagh Congregation 1719*, 1969" Written By William Macmillan (1969) And Printed By The Newtownards Chronicle.

Mahoney , Sue *Consumer guide to toys* Author: Mahoney, Sue : 1999 Has apparent Comber connection try NLS Comber search

Maid Went To Comber [A] information from <http://www.ibiblio.org/folkindex/m01.htm#Maigotoc.Versions> listed are:- Gibson, Bob. *offbeat Folksongs*, Riverside RLP 12-802, LP (1956), cut#b.08 (Maid Went to Dublin) ; Holland, Lori. *Irish Folk Songs for Women*, Folkways FG 3518, LP (1958), cut#b.01 (Next Market Day) ; Holland, Lori. Asch, Moses (ed.) / *124 Folk Songs as Sung and Recorded on Folkways Reco*, Robbins Music, Fol (1965), p 86 (Next Market Day); Kines, Tom. of Maids and Mistresses, Elektra EKL 137, LP (1957), cut#A.06; McPeake Family. *McPeake Family of Belfast*, Prestige International INT 13018, LP (196?/?), cut# 6; McPeake Family. *Raim, Ethel and Josh Duncan* (eds.) / Grass Roots Harmony, Oak, Sof (1968), p.12.
Maid Went To Comber [A] recorded by The Lonely Stranded Band £12.95 (inc. VAT) Music & Media » Cds » Irish » Groups And Bands » Product Details ""A first-class debut album."" Description: Release Date: 1/1/96 Publisher: Clo Iar Chonnachta. Track Listing include *A Maid Went To Comber* (2.43) : CD Supplier: Scotweb Music

Major-General Sir Robert Rollo Gillespie KCB News-letter 18 Jan 1839 p.1 Major biographical article with acknowledgment to The Education and Library Service of the South Eastern Education and Library Board.

Make mine mink. Co. Down man has unique industry (*Mink farm*) *Mourne Observer* 9 Aug. 1963 p.7 with acknowledgment to The Education and Library Service of the South Eastern Education and Library Board.

Mallory, I P. & McNeill, T E. *The Archaeology of Ulster* (Belfast, 1991) from Len Ball & Desmond Rainey's 'A Taste.'

Mayhew, Patrick. 1929, *Secretary of State's Speech To Comber District Orange Lodge*. 1994 . W9676035
Ballyantikilligan Shelved At P5915 1 Copy: , Location LHL

McAughtry, Sam *Comber, the perfect town* Irish Times 15 Sep 1981 p.10 with acknowledgment to The Education and Library Service of the South Eastern Education and Library Board.

McCavery, T *Newtown, A History of Newtownards* (Dundonald, 1994) from Len Ball & Desmond Rainey's 'A Taste..'

McClelland, Aiken *Two Ulstermen in India* Ulster Folk Museum Yearbook 1970-71 pp. 13-15
Gillespie of Comber and Nicholson of Lisburn with acknowledgment to The Education and Library Service of the South Eastern Education and Library Board.

McCoy, Jack (Compiler) *Comber: A Local History List* 1984. I 29 22 pages A4 has:- [p3] introduction, [p4-] The list, [p6] a map entitled - Town of Comber; the estate of the the Most Noble the Marquis of Londonderry [1858]; showing Cow Lane, [p9] The Gillespie monument extract from RE Parkinson History of the Grand lodge of Free & Accepted Masons of Ireland vol 2 1957, [p13] Comber a description from William Wenman Seward's Topographica Hibernica (1795), [p17] An advert for **James Millings** from GH Bassett County Down Guide (1886) with acknowledgment to The Education and Library Service of the South Eastern Education and Library Board.

McCutcheon, W.A. *The industrial archaeology of Northern Ireland* Belfast: H.M.S.o. 1980 395p., illus., plates. Information on mills, with site plan, diagrammatic section and elevations of Andrews' mill. with acknowledgment to The Education and Library Service of the South Eastern Education and Library Board.

McKeown, Rev. L. *The monastic houses of Co. Down, before and after the coming of the Normans* Down and Connor Historical Society Journal vol 7 1936 pp. 53-64 Includes an account of Comber Abbey, as well as or Nendrum and Movilla. with acknowledgment to The Education and Library Service of the South Eastern Education and Library Board.

McNeill, TE. *Anglo-Norman Ulster* (Edinburgh, 1980) from Len Ball & Desmond Rainey's 'A Taste..'

McRoberts, EM. *Memoirs of Evenings in the Square* [*details?*] from Len Ball & Desmond Rainey's 'A Taste..'

Memoirs of Major-General Sir Robert Rollo Gillespie Newry Magazine vol 1. no. 2 May & June 1815 pp. 147-9 with acknowledgment to The Education and Library Service of the South Eastern Education and Library Board.

Methodist Churches of Newtownards And Comber [The] : A Memoir / By A Member . 1954

Moneyreagh Presbyterian Church "*A History of The Moneyreagh Congregation 1719, 1969*" Written By William Macmillan (1969) And Printed By The Newtownards Chronicle.

Mount Alexander (Descriptive advertisement) News-letter 8 Jan 1762 p.4 with acknowledgment to The Education and Library Service of the South Eastern Education and Library Board.

Murphy, James Gracey . *The human mind; a system of mental philosophy for the general reader* . Belfast: William Mullan, 1873 345p. Murphy was born in Comber in 1808. He was made Presbyterian minister of Ballyshannon in 1836. In 1847 he became Professor of Hebrew in Belfast and wrote a number of Latin and Hebrew grammars. He died in Belfast in 1896. with acknowledgment to The Education and Library Service of the South Eastern Education and Library Board.

My comrade Willie (Comber ballad) *Ulster Folklife* vol 18, 1972 pp. 41-42 with acknowledgment to The Education and Library Service of the South Eastern Education and Library Board.

Need for labourers' cottages. Three families in one house in Comber *County Down Spectator* 2 Mar 1935 p.15 with acknowledgment to The Education and Library Service of the South Eastern Education and Library Board.

Nevin, N. The Story of Comber (Comber library, unpublished) from Len Ball & Desmond Rainey's 'A Taste..' **Nevin, Norman** *The story of Comber* reproduced here on [ComberOnline website](#).

Nevin, Norman *The story of Comber* 2 vols. (typescript in ring binders) This concise and thorough history by the Comber historian includes in volume one information on archaeology, industry, fairs, and markets, the Andrews family and Rollo Gillespie. **Volume two** is a most interesting collection of old **postcards and photographs**, many in colour and taken by Mr N. Nevin himself. (These volumes are available for consultation at Comber library). with acknowledgment to The Education and Library Service of the South Eastern Education and Library Board.

New Comber industry. Oil-driven traction engines (J.G. Allen & Co) County Down Spectator 2 Aug 1907 p.1 with acknowledgment to The Education and Library Service of the South Eastern Education and Library Board.

New Comber school (Andrews Memorial P.S.) - the first and the last? Newtownards Chronicle 13 Dec 1979 p.21 with acknowledgment to The Education and Library Service of the South Eastern Education and Library Board.

Newbolt, Sir Henry *The island race* London: Elkin Mathews, 1898 119p Contains the spirited ballad 'Gillespie' with acknowledgment to The Education and Library Service of the South Eastern Education and Library Board.

Newtownards Chronicle from Len Ball & Desmond Rainey's 'A Taste..'

North Down Area Plan Belfast: H.M.S.O., 1972 168p., illus., tables, maps. Information on population, housing, employment, shopping public utility and community services, communications and recreation with plans delineating areas of proposed future development. with acknowledgment to The Education and Library Service of the South Eastern Education and Library Board.

North Down directory 1983-85, Business and shopping guide bangor, newtownards, comber and ards peninsula 1983

The Northern Banking Company Against William Byrne, Late of Comber, County Down 1853

Northern Ireland Government; Dept. of Agriculture Drainage Division; Comber flood protection scheme report no 02, Proposals for protection works. Belfast? NI Dept Agriculture Drainage Division. 1983

Northern Ireland. Dept of Agriculture (Drainage Division) *Comber flood protection scheme report No. 2 Proposals for protection works.* Belfast: Dept. of Agriculture, 1983 16p., map. with acknowledgment to The Education and Library Service of the South Eastern Education and Library Board.

Northern Ireland. Dept of Agriculture (Drainage Division) *Enler River drainage scheme report No. 1 Proposals for improvements.* Belfast: Dept of Agriculture, 1983 7p., map with acknowledgment to The Education and Library Service of the South Eastern Education and Library Board.

Northern Ireland. Dept of Education *Report of a general inspection on St. Mary's Primary School Comber, inspected January 1999.* Publisher Bangor : Department of Education for Northern Ireland, c1999. Bib Id 663638 Physical details 6p ; 30 cm. Notes At head of title: Education and Training Inspectorate. Title from cover. Source /libcat1.ulster.ac.uk/TalisPrism/ **Not yet in Directory**

Northern Star from Len Ball & Desmond Rainey's 'A Taste..'

Notices of requisition of lands for the Killyleagh, Killinchy and Comber Tramway Company, 1883 Public Record Office of N.I. (T.1266) with acknowledgment to The Education and Library Service of the South Eastern Education and Library Board.

O'Laverty, J. *The Diocese of Down and Connor* (Dublin, 1880) from Len Ball & Desmond Rainey's 'A Taste..'

O'Laverty, Rev. James *An historical account of the diocese of Down and Connor, ancient and modern* Vol. 11 Dublin: M.H. Gill & Son, 1880 464p. See the chapter "The United Parish Of Newtownards, Bangor, Donaghadee and Comber: The ancient ecclesiastical history of Comber and its abbey examined. with acknowledgment to The Education and Library Service of the South Eastern Education and Library Board.

Open day at Ballylolly House, Comber Ulster Star 21 May 1976 p.18 with acknowledgment to The Education and Library Service of the South Eastern Education and Library Board.

Ordnance Survey Map *Comber And Saintfield* – 1900. Edition Godfrey Edition . Series Old Ordnance Survey Maps ;Ireland ;Sheet 37 .Published Gateshead : A.Godfrey, 1991.Collation 3,Maps On 1 Sheet,42x60 Cm Folded To 22x13 Cm.Control Number 0850545382 Notes 18 Inches To 1 Mile Reprint of 1904 Edition

Ordnance Survey of Northern Ireland ; *Street maps of Newtownards, Comber and Donaghadee with gazetteers, Scale 1, 10000* Belfast?_Ordnance Survey of Northern Ireland several dates ?

Ordnance Survey of Northern Ireland; Newtownards, Comber and Donaghadee, Street maps. Scale 1, 10,000. Belfast?, Ordnance Survey of Northern Ireland, 1984

Papers including genealogical notes on the families of Stone of Newtownards and Comber, Gillespie of Comber and Stewart of Newtownards and of Ballylawn, Co. Donegal, with notes on Sir R. Cowan, Maj-Gen Sir R.R. Gillespie, 1769-1963 Public Record Office of N.I. (D1613) with acknowledgment to The Education and Library Service of the South Eastern Education and Library Board.

Paris, Mike. *Jimmie the Kid, the life of Jimmie Rodgers* 1977 please check if a Comber connection

Parliamentary Gazetteer of Ireland 1845 Pigot's Directory 1824 from Len Ball & Desmond Rainey's 'A Taste..'

Parliamentary gazetteer of Ireland [The] 1844-45 Dublin: A. Fullerton & Co., 1846 2 vols. Includes a statistical and descriptive survey of the parish and town of Comber. with acknowledgment to The Education and Library Service of the South Eastern Education and Library Board.

Patterson, Colin S. *An evaluation of how a solicitors practice may best promote itself in an effort to increase its share of the conveyancing market in the Greater Newtownards/Comber town areas.* Publisher [s.l. : The Author], 1995. Bib Id 531843 Dissertation Note Thesis (M. B. A.) - University of Ulster, 1995. Source /libcat1.ulster.ac.uk/TalisPrism/ **Not in Directory yet**

Patterson, E.M. *The Belfast & County Down Railway* (Newton Abbot, 1982) from Len Ball & Desmond Rainey's 'A Taste..'

Photo. ***Comber distillery workers 1936*** Newtownards Chronicle 24 Aug 1978 p.21 with acknowledgment to The Education and Library Service of the South Eastern Education and Library Board.

Photo. ***Comber Home Guard 1939-45*** Newtownards Chronicle 2 Aug 1979 p.17 with acknowledgment to The Education and Library Service of the South Eastern Education and Library Board.

Photo. ***Cottages in High Street, listed by Dept. of the Environment.*** Newtownards Chronicle 27 Jan 1983 p.17 with acknowledgment to The Education and Library Service of the South Eastern Education and Library Board.

Photo. ***Smyth's School, 2nd Presbyterian Church*** Newtownards Chronicle 11 Dec 1980 p.23 with acknowledgment to The Education and Library Service of the South Eastern Education and Library Board.

Poor Law Enquiry 1836 from Len Ball & Desmond Rainey's 'A Taste..'

Portrait of James Niblock, Edwardian cricketer County Down Spectator 30 Sept 1904 p.5 with acknowledgment to The Education and Library Service of the South Eastern Education and Library Board.

Post Office Directory Belfast 1843 from Len Ball & Desmond Rainey's 'A Taste..'

Power, Rev. P. c. 1925 *The Cistercian abbeys of Down and Connor* Down and Connor Historical Society Journal vol.1. 1928, pp 9-25 Includes a passage on 'Comber Abbey'. with acknowledgment to The Education and Library Service of the South Eastern Education and Library Board.

Printed observations on improvements in Newtownards and Comber by the Marquis of Londonderry, 1841. Public Record Office of N.I. (D714/8-9) with acknowledgment to The Education and Library Service of the South Eastern Education and Library Board.

Progressive Comber Church which expanded with the times (2nd Comber Presbyterian) Down Recorder 16 Sept 1982 p.11 with acknowledgment to The Education and Library Service of the South Eastern Education and Library Board.

Reeves, W *Ecclesiastical Antiquities* (Dublin, 1867) from Len Ball & Desmond Rainey's 'A Taste..'

Robb, W *Journal of Irish Railway Society, Vol. 19, No. 130 (June 1996); 'Comber as a Railway Centre'* from Len Ball & Desmond Rainey's 'A Taste..'

Rogers, John, Rev. *The Speech of The Rev. John Rogers, Comber. At The Tenant, Right Soirée ...*
Pelan, Samuel. *A sketch of the Pelan family.* Extract published in Lisburn Historical Society Journal Volume 5. December, 1984. The well detailed extract covers life in the Comber, 1813-1824 And details his connections with *Messrs. Robert Kennedy and Co. Brewers at Comber, John Galway, McConnells and Galway* Clothes-shop, *Ralphs & Pelan* Brewers, Mr Stitt, Mr Montgomery, Doctor McCulloch, *Comber hunt, etc.* Source http://www.lisburn.com/books/historical_society/volume5/volume5_2.html.

Raven, Thomas [Sir]. *Sir Thomas Raven's maps of 17th century Belfast,* The Comber extract from the series of maps drawn by Thomas Raven in 1625 which cover the estates of Sir James Hamilton, but they each cover small areas. The originals are held by the North Down Heritage Centre, Bangor., see Len Ball & Desmond Rainey's 'A Taste..'

Rodgers, Willie *Orange songs of Ulster* Outlet, 1968. A sound cassette containing *Bold Orange Heroes of Comber*

Rogers, John, Rev, *The Speech of The Rev, John Rogers, Comber, At The Tenant, Right Soirée ... 1851* Q3535196 **Ballyaltikilligan** Shelved At BPB1851, 43 1 Copy:.

Rowan, Peter. *Spinning Yarns : A Historical And Architectural Appraisal of The Andrews' Mill, Comber.* Series Dissertation. Msc. (School of Architecture) 1997 , AMSC.1997 Control Number M0031667QU Show Loan Statistics **Ballyaltikilligan**[sic] Location Shelfmark Loan Type Availability Copies Loans. Science Diss/ /AMSC.1997.2. Normal Not On Loan 1 0 Location Queens Univ

St Mary's Church, Parish of Comber, *Souvenir & calendar 1934..* 1934. Comber St Mary's Church

Second Comber Presbyterian Church centenary celebrations. Noble story from the pages of the past. Rev. J.E. Jones' historical review County Down Spectator 1 April 1939 p.7 with acknowledgment to The Education and Library Service of the South Eastern Education and Library Board.

Seward, William Wenman *Topographia Hibernica, or, the Topography of Ireland, Ancient and Modern : Giving a complete view of the Civil and Ecclesiastical state of that kingdom, with its Antiquities, Natural Curiosities, Trade, Manufactures, Extent and Population, Post. Market. and Fair Towns : Bishopricks, Ecclesiastical Benefices, Abbeys, Monasteries. Castles. Ruins. Private-Seats, etc* Dublin : Printed by Alex. Stewart 1795. pages: 342, folded leaves of plates : map (engraving) (Qto). See also McCoy, Jack 'Comber' with acknowledgment to The Education and Library Service of the South Eastern Education and Library Board.

Slimmons, James *The next market day* (Poem) Honest Ulsterman Nov 1968 with acknowledgment to The Education and Library Service of the South Eastern Education and Library Board.

Slimpson, W.G. *Masonry of the olden time in the Camber district, County Down, Northern Ireland.* Lisburn: W.G. Simpson, 1926 92p., frontis, illus. Contains a fascinating plan of the Ballygowan Lodge, Magherascouse, a secret room in the loft of a thatched cottage. with acknowledgment to The Education and Library Service of the South Eastern Education and Library Board.

Simpson, W[illiam]. G. 1896, 1968 *Masonry of The Olden Time In The Comber District, County Down, Ireland* 1926 Q7661118 Shelved At UDC365 3 Copies – Location LHL

Sinclair family history in the neighbourhood

Sinclair of Ballyrussell, Comber, County Down, Northern Ireland 1685, 1940, SINCLAIR 1 PER, ANS, MLN, IRL 800, 'Account of The Sinclair Family of Kinneary House, Kinneary Townland, County Armagh, Northern Ireland, 31 Page Typescript Autobiography of C, R, Sinclair of Glengarry, ##, ##, Pedigree, Typescript, of John Sinclair of Killead, County Antrim, With Tree C, ##, ##, Sinclair of Hopefield House, Sinclair of **Ballyrussell,** Comber, County Down, Northern Ireland 1685, ##, A Few Notes From OPR, Directories And Census Material, www.scotsgenealogy.com/fhi/fhi_s

Sloan, Isabel *The Clattering Ford* (Poem) County Down Spectator 26 Jan 1957 p.10 with acknowledgment to The Education and Library Service of the South Eastern Education and Library Board.

St. Mary's Parish Church, souvenir brochure of the New Hall (1983) from Len Ball & Desmond Rainey's 'A Taste.'

Stevenson, J. *Two Centuries of Life in Down 1600-1800* (Belfast, 1920; reprinted Dundonald, 1990) from Len Ball & Desmond Rainey's 'A Taste..'

Stewart, A. T. Q. *The Summer Soldiers* (Belfast, 1995) from Len Ball & Desmond Rainey's 'A Taste..'

Stone family account book, Comber, c.1731-85. Diary of Guy Stone, Comber, 1832-8. Public Record Office of N.I. (D.626) with acknowledgment to The Education and Library Service of the South Eastern Education and Library Board.

Stone, G. *Diary* (PRONI, D.626) from Len Ball & Desmond Rainey's 'A Taste..'

Story of the stones [The] (Guinney's stones) Newtownards Chronicle 8 Sept 1977 p.9 with acknowledgment to The Education and Library Service of the South Eastern Education and Library Board.

Taking on the film world from a Comber back garden. (Ray Spence) Belfast Telegraph 21 Mar 1983 p.3 with acknowledgment to The Education and Library Service of the South Eastern Education and Library Board.

Tales along the Enler Newtownards Chronicle 29 Sept 1977 p.21j 6 Oct 1977, p.19 with acknowledgment to The Education and Library Service of the South Eastern Education and Library Board.

These Three Hundred Years 1645-1945 and Twenty-Five More: First Comber Presbyterian Church (1970) from Len Ball & Desmond Rainey's 'A Taste..'

Town of Comber; the estate of the the Most Noble the Marquis of Londonderry [1858]; a map ; reproduced in McCoy, Jack. *Comber a local history list* 1984. A4 Typescript 11 leaves [page 6] .Note this map names Cow Lane as the road running SE from the Square, the furthestmost part of which is labelled " from Saintfield". The OS 6" scale maps 1st series and 1st revision do not call it Cow lane. This suggests the hand written estimated date might be wrong or the Marquis didn't approve of the change! Further research will tell us. with acknowledgment to The Education and Library Service of the South Eastern Education and Library Board.

Townsend, B. *The Lost Distilleries of Ireland* (Glasgow, 1997, 1999) from Len Ball & Desmond Rainey's 'A Taste..'

Ulster Vintage Car Club Book of the Ards TT (Belfast, 1978) from Len Ball & Desmond Rainey's 'A Taste..'

Ulster Journal of Archaeology Sharon Killen-Barry, *A pebble macehead found in Comber, County Down* Vol. 61 2002 Belfast? Ulster Archaeological Society, 2004. Page numbers needed. The three series of the UJA has many more short items of interest.

Wakeham, E. *The Bravest Soldier; Sir Rollo Gillespie* (Edinburgh & London, 1937) from Len Ball & Desmond Rainey's 'A Taste..'

Wakenham, Eric. *The bravest soldier. Sir Rollo Gillespie, 1766-1814. A historical military sketch.* London: Blackwood & Sons, 1937 292p. frontis, plates, maps. with acknowledgment to The Education and Library Service of the South Eastern Education and Library Board.

Wildfowl and Wetlands Trust Centre *Castle Espie, A Short History* from Len Ball & Desmond Rainey's 'A Taste..'

Wilsdon, B. *The Sites of the 1798 Rising in Antrim and Down* (Belfast, 1997) from Len Ball & Desmond Rainey's 'A Taste..'

Yesteryear and the present. Andrews Mill, Ballygowan Road. photos of reeling and winding departments, with staff in 1920's. *Newtownards- Chronicle* 13 Jan. 1977 p.16 with acknowledgment to The Education and Library Service of the South Eastern Education and Library Board.

**West Comber
1835**

enlarged extract from
the first OS
6 inch map

