


ROMAN ROADS & MILESTONES OF ASIA MINOR

ΙΟΥΝΤΥΧΗ
ΦΛΑΡΚΛΔΕΙΟΥ
ΚΗΦΛΟΝΟΡΕΙΟΥ
ΚΗΦΛΘΕΟ
ΙΟΥ
ΝΕΟΥ ΒΑΣΙΛΕΟΥΣ ΕΠΙΘΥΝΟΥ
ΑΠΟΤΕΜ
ΚΑΙΦΛΑΥΑΝΕΡΚΛΕΤΑΝΤΙΜΚΑΙ
ΚΑΙΦΛΑΥΑΝΕΡΚΛΕΤΑΝΤΙΜΚΑΙ
ΚΑΙΦΛΑΥΑΝΕΡΚΛΕΤΑΝΤΙΜΚΑΙ
ΚΑΙΦΛΑΥΑΝΕΡΚΛΕΤΑΝΤΙΜΚΑΙ
ΚΑΙΦΛΑΥΑΝΕΡΚΛΕΤΑΝΤΙΜΚΑΙ



DAVID H. FRENCH

VOL. 3 MILESTONES
FASC. 3.5 ASIA

British Institute at Ankara

Electronic Monograph 5
2014

© British Institute at Ankara 2014

ISBN 978 1 898249 33 7

27 January 2014

All rights reserved. No parts of this publication may be reproduced, stored in a retrieval system, or transmitted, in any form or by any means, electronic, mechanical, photocopying, recording, or otherwise, without the prior permission of the British Institute of Archaeology at Ankara.

Cover illustration: 107(B). Seferihisar 2, Chapot 1904, 70 no. 1

CONTENTS

1. ACKNOWLEDGEMENTS	4
2. BIBLIOGRAPHY	5
2.1 Abbreviations	5
2.2 Bibliography	5
3. NOTES AND COMMENTS	15
3.1 Administrative Areas and Codes, and Maps	15
3.2 Dates	15
3.3 <i>Caput Viae</i>	15
3.4 Asia	15
3.4.1 Provincial Boundaries	15
3.4.2 Roads on the Conspectus Maps (Figs 5.1-2)	15
3.5 Road-work in Asia 1st - 3rd centuries AD	16
3.6 Absence of Milestones	18
— Note on Photographs and Squeezes	
4. MILESTONES	20
4.1 Numbered Milestones	21
4.2 Designated Roads and Numbered Milestones	23
4.3 Epigraphic Conventions	32
4.4 Texts	33
A. In Galatiam	34
C. In Pontum et Bithyniam	37
D. Asia	43
E. In Lyciam et Pamphyliam	239
Not attributed	281
4.5 Concordances	283
4.6 Indices	295
5. ILLUSTRATIONS: MAPS	323
5.1-2 Conspectus Maps	25
6. ILLUSTRATIONS: FIGURES	324
6.1 Published Facsimiles	324
6.2 Drawings from Squeezes	360
7. ILLUSTRATIONS: PLATES	368
7.1 Milestones	368
7.2 Squeezes	381

1. ACKNOWLEDGEMENTS

The Ministry of Culture and Tourism generously supported my researches and unfailingly granted the necessary permission.

As always, the success of my researches was due to the help and assistance given by the Ministry Representatives who accompanied me:

1976 İbrahim Atalay
1978 İbrahim Atalay
1983 İsmet Ediz
1989 Mehmet Akalkan
1990 Byn Sena Mutlu
1991 Mustafa Akaslan
1994 Byn Nursel Uçkan
1997 Uğur Hoşgören
1998 Byn Şerife Yılmaz

To all my heartfelt thanks.

I am grateful to Cengiz Topal, Director of the Selçuk Museum, for permission to publish the Belevi 5 milestone. To Cengiz İçten who recovered the milestone Belevi 5 (below, no. 008[E]) I owe a particular debt of gratitude. Cengiz Bey – a long-time colleague, formerly of the Efes Museum – accompanied my representative and myself on numerous occasions. He has been instrumental in collecting several milestones for display in the Efes Museum.

As for earlier fascicules, Brian Williams drew the maps, Figs 5.1.1-2 and 5.2.1-3, Michele Massa, Research Scholar at the BIA, scanned negatives and prints for use in the photographic illustrations, and Abigail Robinson, formerly Research Scholar of the British Institute at Ankara, prepared the final version for electronic publication.

I wish to thank Prof. Dr. Hasan Malay for his photograph of the Pınarbaşı 4 milestone (below, no. 56(D), Pl. 7.1.16 [p. 118]) and Prof. Dr. Ender Varinlioğlu for his text of the Uşak milestone (below, no. 061).

Professor Dr Peter Frei generously made available to me his copies of milestones in the Eskişehir region.

The late Professor Mustafa Uz gave me valuable information on the Seferihisar and Kavakdere milestones.

2. BIBLIOGRAPHY

2.1 Abbreviations

The following abbreviations, for journals and serials and for books and series, are not generally found in the current lists:

AdI Annali dell'Istituto di Corrispondenza Archeologica
 AST Araştırma Sonuçları Toplantısı
 BdI Bullettino dell'Istituto di Corrispondenza Archeologica
 KST Kazı Sonuçları Toplantısı

RECAM Regional Epigraphic Catalogues of Asia Minor (BIA Monographs)
 RRMAM Roman Roads and Milestones of Asia Minor (BIA Monographs)

2.2 Bibliography

Note: The abbreviations primarily employed here are listed in *L'Année Philologique*, "Index of Articles"; they are supplemented, where necessary, by *AJA* 90 (1986), 384-394 "Abbreviations for Periodicals and (2) for Individual Works" and *AJA* 104 (2000), 10-24, and by *Zeitschriftenverzeichnis nach Abkürzungen*, *JdI Archäologische Bibliographie*

Anderson, J. G. C.

– 1898 A Summer in Phrygia II. *JHS* 18, 81-128 and 340-344

Arundell, F. V. J.

– 1828 *A visit to the Seven churches of Asia with an excursion into Pisidia; with an excursion into Pisidia; containing remarks on the geography and antiquities of those countries*. London
 Bailie, J. K.

– 1846 *Fasciculus Inscriptionum Graecarum potissimum quas apud sedes celeberrimas chartis mandatas et nunc denuo instauratas notisque tum criticis tum exegeticis instructas*. London and Dublin

Ballance, M. H.

– 1960 *An Archaeological Re-assessment of the Classical Period in Central Asia Minor*. PhD Diss. Edinburgh

Baltazzi, M. D.

– 1888 Inscriptions de l'Eolide. *BCH* 12, 258-376

Bean, G. E. and Cook, J. M.

– 1955 The Halicarnassus Peninsula. *BSA* 50, 85-171

Belon, P. [**Bellonius**]

– 1555 *Les observations de plusieurs singularitez*. Paris (rev. of 1553 ed.) (cited by Mommsen in *CIL* 3, XX)

Blümel, W.

– 1989 Neue Inschriften aus der Region von Mylasa (1988) mit Nachträgen zu I.K. 34-35. *EpigrAnat* 13, 1-15 and Pls 1-5

– 1992 Epigraphische Forschungen im Westen Kariens 1991. 10 *AST (Ankara 1992)*, 207-211

– 1995 Inschriften aus Karien 1. *EpigrAnat* 25, 35-64

Borghesi, B.

– 1832 *Fasti Sacerdotali. Memorie dell'Istituto di corrispondenza archeologica di Roma* 1, 255-325 [= *Œuvres Complètes di Bartolemeo Borghesi* 3. *Œuvres Épigraphiques* 1 (Paris 1864), 391-460]

- Bresson, A., Brun, P. and Varinlioğlu, E.
 – 2001 Les inscriptions grecques et latines. In Debord, P. and Varinlioğlu, E. (eds) 2001, 81-311 de Bruyn, C.
 – 1725 *Voyages de Corneille de Bruyn par la Moscovie, en Perse et aux Indes Orientales* 1-5. Paris [5, 383-498 Extrait par M. des Mouceaux, communiqué par M. le Comte de Bonneval son neveu]
- Buckler, W. H.
 – 1913 Monuments du Thyatire. *RevPhil* 37, 289-331
- Buckler, W. H., Calder, W. M. and Cox, C. W. M. 1926
 – 1926 Asia Minor, 1924, 3. Monuments from Central Phrygia. *JRS* 16, 53-94
- Buckler, W. H. and Robinson, D. M.
 – 1914 Greek Inscriptions from Sardis 4. Official dedicatory and votive dedications. *AJA* 18, 35-75
 – 1932 *Sardis 7, 1. Greek and Latin Inscriptions*. Leiden
- Buresch, K.
 – 1898 *Aus Lydien epigraphisch geographische Reisefrüchte hinterlassen von Karl Buresch*. (Ribbeck, O. ed.). Leipzig
- Calder, W. M.
 – 1906 Smyrna as described by the orator Aelius Aristides. In Ramsay, W. M. (ed.), *Studies in the Art and Archaeology of the Eastern Roman Empire*, 95-116. Aberdeen
 – 1912 Julia-Ipsus and Augustopolis. *JRS* 2, 237-266
 – 1929 Leaves from an Anatolian notebook. *Bull. J. Rylands Libr.* 13, 252-271 (separatum re-paged 1-19)
- Chapot, V.
 – 1904 Inscriptions de Clazomène. *RPhil* 28, 70-76
- Chishull, Edm.
 – 1747 *Travels in Turkey and back to England*. London
- Christol, M. and Drew Bear, T.
 – 1986 Documents latins de Phrygie. *Tyche* 1, 41-87
 – 1987 *Un Castellum Romain près d'Apamée de Phrygie*. Vienna (DenkschrWien 189)
 – 1991 D. Fonteius Fronto, Proconsul de Lycie-Pamphylie. *GrRomByzSt* 32, 397-413
 – 1995 Q. Aurelius Polus Terentianus et Q. Hediuf Rufus Lollianus Gentianus, proconsuls d'Asie. *AnatAnt* 3, 67-93
- Clerc, M.
 – 1886 Inscriptions de Thyatire et ses environs. *BCH* 10, 398-423
 – 1893 *De rebus Thyatirenorum commentatio epigraphica*. Paris (Doctoral thesis) (*non vidi*)
- Clerc, M. and Zakas, A. I.
 – 1900 Version in Greek of Clerc, M., *De rebus Thyatirenorum commentatio epigraphica* (Thesis, Paris 1893). Athens (*non vidi*)
- Clermont-Ganneau, C.
 – 1906 *Annuaire de l'école des Haut-Études* (*non vidi*)
- Collignon, M.
 – 1878 Inscriptions d'Ormélé en Phrygie. *BCH* 2, 53-64, 170-174, 243-265
- Conti, S.
 – 2004 *Die Inschriften des Kaiser Julians*. Stuttgart (Altertumswiss. Kolloquium 10)
- Conze, A. and Schuchhardt, C.
 – 1899 Die Arbeiten zu Pergamon 1886-1898. *AM* 24, 97-240
- Cook, J. M.
 – 1973 *The Troad*. Oxford
- Cousin, G.
 – 1891 Inscriptions d'Asie Mineure (Djibi et Eski-Hissar). *BCH* 15, 418-430

- Cousin, G. and Diehl, Ch.
 – 1889 Cibyra et Eriza. *BCH* 13, 333-342
- Debord, P. and Varinlioğlu, E.
 – 2001 (eds) *Les hautes terres de Carie*. Bordeaux (Ausonius Publ. Mémoires 4)
 – 2010 *Cités de Carie. Harpasa, Bargasa, Orthosia*. Rennes
- Demangel, R. and Laumonier, A.
 – 1922 Inscriptions d'Ionie. *BCH* 46, 307-355
- Demougis, S.
 – 1994 Proconsuls d'Asie sous Septime Sévère, les gouverneurs de la province de 200-211. *BSAF*, 323-333
- Doublet, G. and Deschamps, G.
 – 1890 Inscriptions de Carie. *BCH* 14, 603-630
- Drew Bear, T.
 – 1975 Studies in Greco-Roman Phrygia. *HarvStClPhil* 79, 356-357
 – 1976 Local Cults in Graeco-Roman Phrygia. *GrRomByzSt* 17, 247-268
- Drew Bear, T. and Eck, W.
 – 1976 Kaiser-, Militar- und Steinbruchinschriften aus Phrygien. *Chiron* 6, 289-318
- van Egmond, J. A. and Heyman, J.
 – 1757-58 *Reizen door gedeelte van Europa, Kleinasiën etc.* 1-2. Leiden [transl. *Travels through part of Europe, Asia Minor . . .* London 1759]
- Ettore, S.
 – 1987 *Exhibition Catalogue. Hierapolis di Frigia*. Torino
- Ewers, J. P. G.
 – 1822 *Otto Friedrichs von Richter Wallfahrten im Morgenlande. Aus seine Tagebüchern und Briefen dargestellt von Johann Philipp Gustav Ewers*. Berlin
- Ferrero, D. de Bernardi
 – 1986 'Hierapolis, 1985' in Arch Rep. *AnatSt* 36, 195-196
 – 2002 (ed.) *Hierapolis. Scavi e Ricerche 4. Saggi in onore di P. Verzone*. Rome
- Fonrier, A.
 – 1875-76 Epigraphai. *MzB* 2, 1, 1-56 (In Greek) (= Earinos 1875-76)
 – 1885-86 The Hyrcanian Plain. *MzB* 5, 1-96 (In Greek)
 – 1901 Une nouvelle borne milliaire de la route de Smyrne à Sardes. *REA* 3, 349-351
- Foss, C.
 – 1976 *Byzantine and Turkish Sardis*. Cambridge, Mass. (Arch. Exp. Sardis Monogr. 4)
 – 1988 Strobilos and Related Sites. *AnatSt* 38, 147-174
- Foy-Vaillant, J.
 – 1688 *Numismata aerea imperatorum, Augustarum, et Caesarum, in coloniis, municipiis, et urbibus jure latio donatis: ex omni modulo percussa*. Paris
- Francke, J. V.
 – 1830 *Griechische und lateinische Inschriften, gesammelt von Otto Friedrich von Richter, herausgegeben von Johann Valentin Francke*. Berlin
- Franz, J.
 – 1842 I. Monumenti 6. *Epigrafia. a. Iscrizioni asiatiche . . .* lettera del dott. Giov. Franz al dottore Emilio Braun. *Annali* 14, 136-152 and Figs P and Q
- Frei, P.
 – 1981 Epigraphisch-topographische Forschungen im Raum von Eskişehir. *TürkAD* 25, 2, 71-85
 – 1983 Eskişehir çevresi Epigrafik-Topografik araştırmaları. 1 *AST (İstanbul 1983)*, 53-62 and [pp. 235-237] Figs 1-8
 – 1989 Epigraphisch-topographische Forschungen in Eskişehir und Umgebung (1987 und 1988). 7 *AST (Antalya 1989)*, 191-201 and Figs 1-6

- 1992 Epigraphische-Topographische Forschungen in Eskişehir 1991. 10 *AST (Ankara 1992)*, 141-146
- Frei-Korsunsky, S.
- 1986 Meilensteine aus der Gegend von Eskişehir. *EpigrAnat* 8, 91-100
- French, D. H.
- 1976 Researches on Roman Roads and Milestones in 1974. *TürkAD* 22,1, 51-54 (in Turkish)
- 1980 The Roman Road System of Asia Minor. In Temporini, H. and Haase, W. eds, *ANRW* 2.7,2, 698-729. Berlin
- 1981 Milestones of Pontus, Galatia Phrygia and Lycia. *ZPE* 43, 149-174
- 1985 Roma Yolları ve Miltasları 1984. 3 *AST (Ankara 1985)*, 143-145
- 1990 1989 Roma Yolları, Miltasları Araştırması. 8 *AST (Ankara 1990)*, 229-240 and Figs 1-12
- 1991 1990 Yılı Roma Yolları, Miltasları Araştırması. 9 *AST (Çanakkale 1991)*, 149-163
- 1992 1991 Yılı Roma Yolları, Miltasları ve Yazıtları Araştırmaları. 10 *AST (Ankara 1992)*, 199-206
- 1993 A Road Problem, Roman or Byzantine? *IstMitt* 43, 445-454
- 1995a 1994 Döneminde Roma Yolları, Miltasları ve Yazıtları. 13 *AST (Ankara 1995)*, 1-4 and Figs 1-4
- 1995b Milestones from the İzmir region 1994. *EpigrAnat* 25, 95-102
- 1997a Pre- and Early-Roman Roads of Asia Minor. The Earliest Roman Paved Roads in Asia Minor. *Arkeoloji Dergisi* 5, 179-187
- 1997b Inscriptions in the Museums of Akşehir and Yalvaç. *EpigrAnat* 29, 59-66 and Pl. 7
- French, D. H. and Roueché, C.
- 1982 Governors of Phrygia and Caria. *ZPE* 43, 149-174
- Grégoire, H.
- 1922 *Recueil des inscriptions grecques-chrétiennes d'Asie Mineure* 1. Paris
- Grünwald, T.
- 1990 *Constantinus Maximus Augustus. Heerschafts-propaganda in der zeitgenössischen Überlieferung*. Stuttgart (Historia Einzelschr. 64)
- Gruter, J. [**Gruterus**]
- 1602 *Inscriptiones antiquae totius orbis Romani, in corpus absolutissimum redactae. Ingenio et cura I. Gruteri auspiciis I. Scaligeri ac M. Velsleri*. [Heidelberg ?, “ex officina Commeliniana, 1602 - anno M D CIII”; “Ex officina Commeliana M D CI” on internal title page (after p. 12)]
- 1603 *Inscriptiones antiquae totius orbis Romani, in corpus absolutissimum redactae. Cum indicib. XXV. Ingenio et cura I. Gruteri auspiciis I. Scaligeri ac M. Velsleri. Accedunt Notae Tyronis Ciceronis L. ac Seneca*. Heidelberg “ex officina Commeliniana”
- Guizzi, F.
- 2008 Miliari. In Ritti (ed.) 2008, 300-312
- Hamilton, W. J.
- 1842 *Researches in Asia Minor, Pontus and Armenia* 1, 2. London
- Hardouin, J.
- 1684 *Nummi antiqui populorum et urbium illustrati*. Paris
- Hasluck, F. W.
- 1904 Inscriptions from Cyzicus. *JHS* 23, 75-91
- 1905-06 A Roman Bridge on the Aesepus. *BSA* 12, 184-189
- 1910 *Cyzicus*. Cambridge
- Haussouiller, B.
- 1901 Une nouvelle borne milliaire de Lydie. *RPhil* 25, 146-151
- 1902 *Études sur l'Histoire de Milet et du Didymeion*. Paris
- Herrmann, P.
- 1959 *Neue Inschriften zur historischen Landeskunde von Lydien und angrenzender Gebieten*.

- Vienna (phil.-hist. Kl. 77, Abh. 1)
- 1988 Chresimos, procurator lapidicinarum. Zur Verwaltung der kaiserlichen Steinbrüche in der Provinz Asia. *Tyche* 3, 119-128
- Herrmann, P. and Malay, H.
- 2007 *New Documents from Lydia*. Vienna (DenkschrWien 340) (Erg. zu TAM 24)
- Hessel, Fr.
- 1731 *Antiquae Inscriptiones quum Graecae, tum Latinae, olim a M. Gudio collectae, nuper a J. Kooli digestae hortatu consilioque J. G. Graevi, nunc a F. Hesselio editae cum adnotationibus eorum*. Leovardia (Leeuwarden NL)
- Homolle, Th.
- 1877 Inscriptions publiées à Smyrne. *BCH* 1, 100-108
- İçten, C. and Engelmann, H.
- 1992 Inschriften aus Ephesos und Umgebung. *ZPE* 91, 283-295
- Kararas, N.
- 1958 *Villages of Bornova*. (In Greek) (*non vidi*)
- Keil, J.
- 1937 19 Vorläufiger Bericht über die Ausgrabungen in Ephesos. *ÖJh Beibl* 30, 173-214
- Keil, J. and von Premerstein, A.
- 1908 *Bericht über eine Reise in Lydien und der südlichen Aiolis*. Wien (DenkschrWien 53)
 - 1911 *Bericht über eine zweite Reise in Lydien ausgeführt 1908* Wien (DenkschrWien 54 Bd., 2 Abh.)
 - 1914 *Bericht über eine dritte Reise in Lydien und den angrenzenden Gebieten Ioniens ausgeführt 1911* Wien (DenkschrWien 57 Bd., 1 Abh.)
- Keppel, G.
- 1831 *Narrative of a Journey across the Balcan, by the two passes of Selimno and Pravadi; also of a visit to Azani, and other newly discovered ruins in Asia Minor, in 1829-1830* 1-2. London
- Kerameus, A. Papadopoulos
- 1873 *Ἀνατολικὴ Ἐπιθεώρισις* 1 (*non vidi*)
- Kern, O.
- 1900 *Die Inschriften von Magnesia am Maeander*. Berlin
- Kienast, D.
- 1996 *Römische Kaisertabelle. Grundzüge einer römischen Chronologie*. Darmstadt (2nd ed.)
- Kontoleon, A. E.
- 1890 *Anekdotoi Mikrasianai epigrafai* 1. Athens (in Greek)
- Körte, A.
- 1900 Kleinasiatische Studien 6. *AM* 25, 398-444
- Kubitschek, W. and Reichel, W.
- 1893 Bericht über einer Reise in Karien und Phrygien. *AnzWien* 30, 92-105
- Le Bas, Ph.
- 1853-58 *Voyage archéologique en Grèce et en Asie Mineure 3. Inscriptions grecques et latines recueillies en Grèce et en Asie Mineure. Part 5. Asia Minor. 1. Inscriptions grecques et latines, 2. Explication des inscriptions*. Paris
- Le Bas, Ph. and Waddington, W. H.
- 1870, 1 *Voyage archéologique en Grèce et en Asie Mineure 3. Inscriptions grecques et latines recueillies en Asie Mineure. Part 5. Asia Minor. 1. Inscriptions grecques et latines. 2. Explication des inscriptions*. Paris (repr. Hildesheim 1972 in two volumes)
- Lechat, H. and Radet, C.
- 1888 Notes sur deux proconsuls de la province d'Asie. *BCH* 12, 63-69
- Legrand, E.
- 1893 Inscriptions de Mysie et de Bithynie. *BCH* 17, 534-536

- Letronne, Cl.
 – 1829 Review: Arundell, A Visit to the Seven Churches of Asia. *Journal des Savans* (Nov.) 1829, 683-692
- Levick, B.
 – 1985 *The Government of the Roman Empire. A Source Book*. Beckenham
- Lightfoot, C. S. and Arbel, Y.
 – 2003 Amorium Kazısı, 2002. 25 *KST (Ankara 2003)*, 1, 1-12
- Lolling, H. G.
 – 1881 Mitteilungen aus Kleinasien. *AM* 6, 217-232
- Loriot, X.
 – 1996 Sur la datation du proconsulat d'Asie de L. Egnatius Victor Lollianus. In Chastagnol, A. et al. (eds), *Splendidissimus Civitas. études d'histoire romaine en hommage à François Jacques*, 221-229. Paris
- McCrum, M. and Woodhead, A. G.
 – 1961 *Select documents of the principates of the Flavian Emperors AD 69-96*. Cambridge
- Malay, H.
 – 1988 Letter of the Proconsul Taurus and the People of Pylitae near Tralles. *EpigrAnat* 11, 53-88
 – 1994 *Greek and Latin Inscriptions in the Manisa Museum*. Vienna (DenkschrWien 237) (Erg.-bd zu TAM 19)
 – 1999 *Researches in Lydia, Mysia and Aiolis*. Vienna (DenkschrWien 279) (Erg.-bd zu TAM 23)
- Malay, H. and Petzl, G.
 – 1984 Ehrenbeschlüsse für den Sohn des Anaximbrotos aus Gordos. *EpigrAnat* 3, 157-166
- Marek, Chr.
 – 2006 *Die Inschriften von Kaunos*. München
- Meijer, F. and van Nijf, O.
 – 1992 *Trade, Transport and Society in the Ancient World*. London
- Meriç, R.
 – 1982 *Metropolis in Ionien. Ergebnisse einer Survey-Untersuchung in der Jahren 1972-1975*. Königstein (BeitrKlassPhil 142)
- Milner, N. P.
 – 1998 *An epigraphic survey in the Kibyra-Olbasa region conducted by A. S. Hall*. London (BIA Mono. 24; RECAM 3)
- Mitchell, S.
 – 1999 The Administration of Roman Asia from 133 BC to AD 250. In Eck, W. (ed.), *Lokale Autonomie und römische Ordnungsmacht in der kaiserzeitlichen Provinzen vom 1. bis 3 Jahrhundert*, 17-46 (Schr. des Hist. Kollegs Kolloquien 42)
- Mommsen, Th.
 – 1875 Additamenta ad vol. III Orientis et Illyrici. *EphEp* 2, 287-482
 – 1881 Additamenta secunda ad vol. III. *EphEp* 4, 25-191
 – 1884a Additamenta tertia ad Corporis vol. III. *EphEp* 5, 1-104
 – 1884b Auctarium additamentorum ad Corporis vol. III. *EphEp* 5, 569-624
- Munro, J. A. R.
 – 1897 Inscriptions from Mysia. *JHS* 17, 268-298
- Munro, J. A. R. and Anthony, H. M.
 – 1897 Explorations in Mysia. *GeogJ* 19, 150-168 and Map (p. 208), and 256-276
- Muratori, L. A.
 – 1739-42 *Novus Thesaurus veterum inscriptionum, in praecipuis earundem collectionibus hactenus praetermissarum, collectore L. A. Muratorio* 1-4. Milan
- Negroponte, J.
 – 1896 Le Proconsul d'Asie Lollianus Gentianus. *RPhil* 20, 60-64

- Newton, Ch.
 – 1862-63 *A History of Discoveries at Halicarnassus, Cnidus, and Branchidae* 1 and 2.1-2.
 London
- Ölmez, F.
 – 1997 A New Inscription from Tralleis. *Arkeoloji Dergisi* 5, 177
- Papaconstantinou, M.
 – 1895 *Tralles*. Athens (In Greek) (*non vidi*)
- Paris, P. and Holleaux, M.
 – 1885 Inscriptions de Carie 2. *BCH* 9, 324-348
- Perdrizet, P. and Jouguet, P.
 – 1895 Lollianus Gentianus, proconsul d'Asie. *BCH* 19, 318-320
- Perrot, G., Guillaume, E. and Delbet, J.
 – 1872 *Exploration archéologique de la Galatie et de la Bithynie, d'une partie de la Mysie, de la Phrygie, de la Cappadoce et du Pont exécutée en 1861 et publiée sous les auspices du Ministère de l'instruction publique* 1, 2. Paris
- Petzl, G.
 – 1986 Nactrag zu ZPE 34 (1979), 292-294. *ZPE* 62, 294
 – 1990 Epigraphische Funde aus Lydien. *EpigrAnat* 15, 49-72
 – 1995 Die wichtigsten Ergebnisse des epigraphischen Survey in Lydien (12 bis 30 September 1994). *13 AST (Ankara 1994)*, 2, 143-145
 – 1996 Neue Inschriften aus Lydien (I). *EpigrAnat* 26, 1-29
- Petzl, G. and Pleket, H. W.
 – 1979 Inschriften aus Lydien. *ZPE* 34, 281-295
- de Peyssonnel, Ch.
 – 1765 *Observations historiques et géographiques, sur les peuples barbares qui ont habité les bords du Danubes et du Pont-Euxin: suivies d'un Voyage fait à Magnesie, à Thyatire, à Sardes Contenant une Relation de ce qu'il y a de plus curieux en Monuments Antiques, Inscriptions, Médailles, dont plusieurs n'étoient pas encore connu* Paris
- Pococke, R.
 – 1752 *Inscriptionum antiquarum Græcarum et Latinarum liber. Accedit Numismatum Ptolemæorum, Imperatorum, Augustarum et Cæsarum, in Egypto cusorum, e scriniis Britannicis, Catalogus*. London
- Radet, G.
 – 1887 Inscriptions de Lydie. *BCH* 11, 444-484
 – 1890 Inscriptions de la région du Méandre. *BCH* 14, 224-239
 – 1895 En Phrygie. Rapport sur une Mission Scientifique en Asie Mineure, Août-Septembre 1893. *Nouvelles Archives des Missions Scientifiques et littéraires* 6, 425-596 and Pls 1-11 with Maps 1-3 (repr. Paris)
- Radet, G. and Ouvré, H.
 – 1896 Inscriptions de Phrygie. *BCH* 20, 107-118
- Ramsay
 – 1881 Contributions to the history of Southern Aeolis. Pt 1. *JHS* 2, 44-54
 – 1882b Prynnessos and Metropolis. *AM* 7, 126-145
 – 1883 Cities and Bishoprics of Phrygia. *JHS* 4, 370-436
 – 1887a The Cities and Bishoprics of Phrygia. Pt. 2. *JHS* 8, 461-519
 – 1887b Antiquities of Southern Phrygia and the border lands 1. *AJA* 3, 344-368
 – 1888a Antiquities of Southern Phrygia and the border lands 2. *AJA* 4, 6-21
 – 1888b Antiquities of Southern Phrygia and the border lands 3. The Phrygo-Pisidian Frontier. *AJA* 4, 263-283
 – 1890 *The Historical Geography of Asia Minor*. London (RGS Suppl. Paper 6)

- 1895-97 *The Cities and Bishoprics of Phrygia* 1. 1-2. Oxford
- 1941 *The Social Basis of Roman Power in Asia Minor* (Anderson, J.G.C. ed.). Aberdeen
- Reinach, A. J.
- 1913 Voyage épigraphique en Troade et en Eolide. *RevEpigr* 1, 299-324
- Rémy, B.
- 1983 La carrière de P. Calvisius Ruso Iulius Frontinus, gouverneur de Cappadoce-Galatie. *MEFRA* 95, 163-192
- Ritti, T.
- 2002 Miliari di Hierapolis di Frigia. In Ferrero, De Benardi (ed.) 2002, 87-107
- 2006 *An epigraphic guide to Hierapolis (Pamukkale)*. İstanbul, Ege Yayınları
- 2008 (ed.) *Museo Archeologico di Denizli-Hierapolis. Catalogo delle iscrizioni greche e latine. Distretto di Denizli*. Naples
- Robert, L.
- 1935 Rapport sommaire sur un second voyage en Carie. *RevArch* 5 (ser. 6), 152-163
- Robert, J. and L.
- 1948 *Hellenica* 6. Paris
- Robert, L. and J.
- 1954 *La Carie: histoire et géographie historique avec le recueil des inscriptions antiques, 2: le plateau de Tabai et ses environs*. Paris
- Roos, P.
- 1969 Topographical and other notes on south-eastern Caria. *OpAth* 9, 59-93
- Roos, P. and Herrmann, P.
- 1971 Zusätzliches zum südöstlichen Karien. *OpAth* 10, 31-40
- Ruggieri, V.
- 2003 (ed.) *Il golfo di Keramos: del tardo-antico al medioevo bizantino*. Soveria Mannelli (Catanzaro)
- Rycaut (or Ricaut), P.
- 1679 *The present state of the Christian and Armenian churches, Anno Christi 1678*. London
- Sayce, A. H.
- 1880 Notes from Journeys in the Troad and Lydia. *JHS* 1, 75-93
- Schwertheim, E.
- 1996 Inschriften aus Alexandria Troas, Atandros, Skepsis und Kebren. In Schwertheim, E. and Wiegartz, H. (eds), *Die Troas. Neue Forschungen zu Neandria und Alexandria Troas* 2, 99-124. Bonn (Asia Minor Studien 22)
- Sherrard, W.
- Epigraphical copies, BM add. MS 10101
- Slaars, B. F.
- 1868 *Étude sur Smyrne par Constantinos Oikonomos, traduit du grec par Bonaventura F. Slaars et enrichie par le traducteur d'un appendice et de notes nombreuses, étendues et variétés qui la complètent*. Izmir [The first edition was published in *Savant Hermes*, Vienna 1817; this translation by Slaars is based on the Malta 1831 edition]
- Smallwood, E. M.
- 1967 *Documents illustrating the Principates of Gaius, Claudius and Nero*. Cambridge
- Smith, A. H.
- 1887 Notes of a tour in Asia Minor. *JHS* 8, 216-267
- Smith, Th.
- 1694 *Septem Asiae ecclesiarum et Constantinopoleos notitia. Editio nova auctior et emendatior*. Utrecht
- Spon, J. and Wheler, C.
- 1679 *Voyage d'Italie, de Dalmatie, de Grèce et du Levant: fait aux années 1675 &*

1676, 1-3. Amsterdam

- 1724 *Voyage d'Italie, de Dalmatie, de Grèce et du Levant: fait aux années 1675 & 1676*, 1-2. La Haye [Vol. 1 = Bks 1-3, Vol. 2 = Bks 4-6]

Starr, S. F.

- 1962a *The Ancient Roads of Asia Minor. 1961 Expedition*. New Haven (Report to Yale University)
- 1962b The Persian Royal Road in Turkey. *AmPhilosSocYearbook* 1962, 629-632
- 1963a In the tracks of conquerors, rulers, pilgrims and merchants. *ILN* 23.11.1963 (Arch. Sect. 2159), 859-861
- 1963b Mapping Ancient Roads in Anatolia. *Archaeology* 16, 162-169
- 1970 The Historical Geography of Anatolia: Roads and Towns. *National Geographic Society Research Reports* 1961-62, 223-230

Stefan, A.

- 2004 Un rang imperial nouveau à l'époque de la quatrième tétrarchie: *filii Augustorum*. 1^{ère} Partie. Inscriptions révisées: problèmes de la titulature impériale et de chronologie. *AntTard* 12, 273-291
- 2005 Un rang imperial nouveau à l'époque de la quatrième tétrarchie: *filii Augustorum*. 2^{ème} Partie: Considérations historiques. *AntTard* 12, 273-291

Sterrett, J. R. S.

- 1882-83 Inscriptions of Tralles. *Pap. Amer. School Class. St.* 1, 91-120
- 1883 Inscriptions of Tralleis. *AM* 8, 316-338
- 1883-84 *An Epigraphical Journey in Asia Minor*. Boston (Pap. Amer. School Class. St. 2)

Stosch, Ferd.

- 1761 *Antiqua Thyatira*. Berlin (quoted by CIG and Francke) (*non vidi*)

Syme, R.

- 1984 P. Calvisius Ruso. One person or two? *ZPE* 56, 173-191

Şahin, S. and Adak, S.

- 2007 *Stadiasmus Patarensis. Itinera Romana Provinciae Lyciae*. Istanbul (Monografien zur Gephyra 1)

Taeuber, H.

- 1989 Bericht über eine epigraphische Forschungsreise in Sudmysien / Nordlydien. *7 AST (Antalya)*, 217-223
- 1995 Inschriften aus dem Bereich des oberen Kaikos-Tales. *Arkeoloji Dergisi* 3, 145-163

Thevet, A.

- 1575 *La Cosmographie Universelle* 1-2, 1-2. Paris

Thomasson, B. E.

- 1985 Zur Laufbahn einiger Statthalter des Prinzipats. *OpRom* 15, 109-115
- 2009 *Laterculi Praesidum* (electronic ed.)

Tuna, N.

- 1987 İonia ve Datça Yarımadası Arkeolojik Yüzey Araştırmaları, 1985-1986. *5 AST (Ankara 1987)*, 303-357

Varinlioğlu, E.

- 1999 Karia'da Araştırmaları. *17 AST (Ankara 1999)*, 1, 235-236
- 2003 Die Inschriften von Keramos. In Ruggieri (ed.) 2003, 395-409
- 2011 Milestone. *REA* 113, 1, 3-6

Varinlioğlu, E. and French, D. H.

- 1991 Four Milestones from Ceramus. *REA* 93, 123-137
- 1992 A New Milestone from Ceramus. *REA* 94, 403-412

Vidua, C.

- 1826 *Inscriptiones antiquae in Turcico itinere collectae*. Paris

Waddington, W. H.

- 1882 Supplément aux fastes de la province d'Asie. *BCH* 6, 285-292

Walser, G.

- 1971 Die Reproduktion von Meilenstein-Inschriften. In *Acta of the 5th International Congress of Greek and Latin Epigraphy. Cambridge 1967*, 437-442
- 1980 Die Strassenbau-Tätigkeit von Kaiser Claudius. *Historia* 29, 438-462

Webb, Ph. Barker

- 1821 Osservazioni inedite intorno della strato antico e presente dell'agro Trojano. *Bibliotheca Italiana* 23, 21-75

Wheler, C.

- 1682 *A Journey into Greece in Company of Dr Spon of Lyons in six books: with variety of sculptures*. London

Wiegand, Th.

- 1911 Inschriften aus der Levante 2. *AM* 36, 287-301

Winter, E.

- 1996 *Staatliche Baupolitik und Bauvorsorge in dem römischen Provinzen des kaiserzeitlichen Kleinasien*. Bonn (Asia Minor Studien 20)

Yenim, M.

- 1976 İzmir Müzesindeki Mesafe Taşları. *TürkAD* 23, 2, 167-172

3. NOTES AND COMMENTS

3.1 Administrative Codes and Maps

The province (il or vilayet) and the district (ilçe), together with their official codes, are given at the head of the rubric for each milestone. The third digit (in the group) records the sub-district (bucak) in which the milestone is now located or from which the stone has been removed (e.g. to a museum). The reference which immediately follows the administrative code indicates a named sheet and the grid square on the sheet. These named sheets form a single set of 1:200,000 maps based on a series of Ottoman maps (extremely rare) printed c. 1890 in Ottoman script. Under the Republic all names on the Ottoman maps were transliterated in a Latin font. The latest printing-date of the post-Ottoman maps seems to be c. 1941.

3.2 Dates

The dates, cited here, for the Imperial tribunician power, consulship and (if any) imperial acclamation, are taken from the tables published by Kienast (1996).

For those milestones on which the Emperor's *tribunicia potestas* is inscribed but without numeration, i.e. simply TR·P, the non-presence of a number is here taken to be a possible indication of the initial year of *tribunicia potestas*.

3.3 *Caput Viae*

A separate entry, indicating the starting-point (or destination) both of the road and of the measurement given in the distance figure has been inserted, for each milestone, immediately below the given text and above the entry for the date. Because of inherent difficulties, the *caput viae* is listed in hierarchical sequence, according to the degree of probability or possibility, as follows:

- Ephesus – the *caput viae* is inscribed in the text,
- (Ephesus) – the distance-figure is inscribed but the *caput viae* omitted,
- [Ephesus] – *caput viae* is restored or conjectured, neither *caput viae* nor the distance figure having survived.

3.4 Asia

3.4.1 Provincial Boundaries

There are important, epigraphical sources for the boundaries of two Asian cities: Dorylaeum (MAMA 5. 60 and IK 10, 1, [p.] 21 n.2; cited with text by Şahin, S. and Adak, S. (2007, 293) and Apamia (Christol and Drew Bear 1987, 17; AD 134/135). For the geophysical boundary between Asia and eastern Lycia et Pamphylia, see the note of Christol and Drew Bear (1991, 405-406). For the boundary between Lycia and Asia in AD 43, see Şahin and Adak (2007, Map). Note also that Apollonia (ad Rhyndacum) was a city of Asia.

As for previous fascicules, the reign of Septimius Severus has been set as the base-date for the delineation of the provincial boundaries.

3.4.2 Roads on the Conspectus Maps (Fig. 5.1-2)

Both in the preceding fascicules of RRMAM and here (Fascicule 7) I have employed threefold evidence for the existence of a paved, Roman road which is indicated on the maps accompanying the texts. The roads have been drawn on the basis of:

- (1) observed remains,
- (2) reports, whether early or recent, of observed remains,
- (3) milestones;

in those cases where no evidence is available, the existence of a road has been based solely on:

- (4) presumption.

By presumption I have had in mind (a) a road which links one city to another and (b) a road which links a city to a paved highway or roadway.

In the eastern provinces – Galatia, Cappadocia – and in the north of Asia Minor – *Pontus* – the evidence for a pre-existing road, preceding a paved, Roman road is based on an interpretation of the words *stravit* or *straverunt*, namely that these terms indicate the paving of a pre-existing, non-paved road.

In the province of Asia the creation of a long-distance, Roman road (“*Via Aquillia*”) is confirmed by the evidence of milestones (RRMAM 3.1 The Republican Milestones). It has not yet been possible to demonstrate the existence of a planned road-system over the entire Republican province of Asia, although the administrative network of conventus centres, known from epigraphic sources, suggests a complementary network of roads to and from these centres, cp. Mitchell (1999, 22-29 and map [p. 21]).

For large areas of Asia my research was concentrated more on milestones than on roads. Many roads are, therefore, conjectural (the most dubious are marked on the maps, Fig. 5.1-2, by a ‘?’), that is to say, they are not based on observed evidence. Others have been included on the basis of ancient sources, namely the routes indicated on the *Tabula Peutingeriana*. The greater part of Asia, however, has been, and remains, *terra incognita* – in particular the modern province of Manisa – in my researches on the roads and milestones of Asia Minor.

3.5 Road-work in Asia, 1st - 3rd centuries AD

It is fortunate that in the province of Asia there is now emerging a series of documents which record road-work carried out during the 1st-3rd centuries AD

1. under assignment or obligation, and
2. supervised and overseen by one or two imperial officials,
3. supervised and overseen by an imperial official together with civic officials.

I present them as follows:

1. Assigned work (ἔργον)

1.1 Repair of roads under Domitianus AD 92

1. 10(B). Şehitler 2(1) ἔργασαμένων Κολοφωνίων
Work by the Colophonians on the road N from Ephesus towards Smyrna
2. 136(B). Akhisar 2(2) ἠργάσαντο Μιλητοπολείται

3. 140. Akselendi (1) **ἠργάσαντο Μειλητοπολεῖται**
Work by the Miletopolitans on the road S from Thyatira towards Sardis
4. 142(B). Kanboğaz 2 (1) **ἔργασαμένων [Γο]ρδιηῶν** S from Thyatira (? under Domitianus)
Work by the Iulia Gordians(?) on the road S from Thyatira towards Sardis
5. 105. Balçova. **τὰς ὁδοὺς ἐποίησεν** | | | ¹⁷ - - - - | ¹⁸ - - - - | ¹⁹ - - - -
The text is incomplete but lines 17-19 may perhaps be interpreted as a record of work by a city (name lost) on the road from Smyrna to Teus

1.2 Repair of roads under Trebonianus Gallus and Volusianus AD 251-253

13. Gaziemir. [ἦ] **Ῥοκανῶν πόλις ἐπεσκεύασεν** | [⁷ - - - -] | [⁸ - - - -]
The text is incomplete but lines 7-8 may be interpreted as a record of work, (assigned to ? and) carried out by the city of Hyrcanis, on the road N from Ephesus to Smyrna

1.3 Road-work in the late-second century AD

- IK 17, 1. 3157 Naipli. . [ἦ] **Ἄμυζονέων πόλις κατεσκεύασεν τὸ ἐπιβάλλον μέρος**
A record of work, assigned to Amyzon, on the road S from Ephesus. The work was supervised by the procurator, M. Caecilius Numa, and overseen by the city officials, namely, the archon and the secretary

2. Supervision of road-work by imperial authorities

2.1 Repair of the Mylasa - Stratonicia road under Domitianus (AD 92 ?)

- 111(A). Milas 1. Road repairs supervised by a procurator *a marmoribus*

2.2 Road work on the Mylasa - Stratonicia road under Severus and Caracalla in AD 200/201

1. 112(B). Bağcılar 2. Repairs at Stratonicia supervised by the proconsul and the procurator
2. 118(E). Sek 5 (1). Repairs at Ceramus supervised by the proconsul and the procurator

3. Supervision of road-work by imperial authorities with civic officials

3.1 Work on the road to Ceramus under Traianus Decius AD 249-251

- 118(B). Sek 2 (1). Repairs at Ceramus supervised by the proconsul and overseen(?) by the city archon

From these documents it is possible to shed light on the mechanisms for the construction and repair of a road, i.e. the maintainance of road-communications, in the province of Asia.

Assignment

Cities could be allocated a section of road: τὸ ἐπιβάλλον αὐτῇ [sc. Amyzon] μέρος, IK 17, 1. 3157. It is not clear how labour was divided and assigned: by lot? or by provincial decision, i.e. the community of cities acting in unison or acting with imperial authority through the agency of Roman officials, i.e. proconsul and/or procurator?

Supervision

The work could be supervised by one or more imperial officials and overseen by civic officials, as at Ceramus [118(B). Sek 2 (1)]. At Ceramus and Stratonicia there is the clearest indication of imperial authority and the chain of devolving administration and responsibility: Emperor – proconsul – procurator – city archon and secretary.

Labour and finance

It is also clear from the documents that a system of civic contribution, i.e. labour, had been employed under Domitianus and continued, after Domitianus, under later Emperors. In all the known cases the road work was carried out by the use of outside labour, i.e. by labour from a city outside the territory where the labour was required. It is not clear, however, that it was Domitianus who initiated this practice. Nor is it clear that this system was employed (under Augustus?) for the initial road-building, i.e. paving.

Nor does the epigraphic evidence indicate the source or method of financial expenditure (hire?) – unless, of course, the Roman authorities in Asia made use of a *corvée* system, i.e. the exaction of forced, unpaid labour.

Summary

The documentary evidence for the mechanisms of upkeep, i.e. road-reconstruction and road-maintenance, is (almost) wholly generated in the province of Asia. In this aspect there is the strongest contrast with other provinces, especially Galatia and Cappadocia where the documentation does not extend beyond a record of supervision by a governor. It may be concluded that other provinces were not so well endowed as Asia with long established cities possessing a long established identity. In these cities there was a tradition of civic administrative structures, well organized and offering, therefore, the ready means (if not also the finances) for localised (or regionalised) surveillance and maintenance of road communications. Moreover, the territory controlled by individual Asian cities was, by-and-large, narrower and less extensive than the wide spatial entity to which the plateau cities such as Caesaria or Amasia, in the hinterland of Asia Minor, could lay claim. By comparison with Asia, the administration of roads in the eastern provinces is poorly documented.

At the same time, for all the Roman provinces of Asia Minor, basic questions remain, for lack of documentation: (1) by what labour (army, local workmen?) were the first Roman paved-roads built and (2) whether the work was financed by one or more sources (Roman with or without local contribution) or enforced (*corvée*).

3.6 Roads and the Absence of Milestones

The roads on which it is thought that the milestone was located are listed in section 4.2 Conspectus of Designated Roads and Numbered Milestones. It is thereby apparent when no milestone has survived on a given road.

NOTE on Photographs and Squeezes

The photographic illustrations in the fascicules of RRMAM are not intended to give more than a visual indication of the location and condition of the milestone: in publishing photographs in this and in all the fascicules of RRMAM I I have been attempting to illustrate their state as recorded. My photographs do not, indeed mostly cannot, stand as an ultimate authority on the text. I decided at the outset of my work that when a milestone is extant, accessible and recordable, the primary source for the text would be, if at all possible, a paper squeeze made with one or multiple (overlapping but not bonded) sheets of a standard size; but cf. the method introduced by Walser (1971).

In the province of Asia I attempted to examine, and take squeezes from, all milestones, previously recorded and published, in so far as they had survived. This programme was not entirely successful, particularly in the vilayet of Manisa for which I did not have the necessary permit. This lacuna in the documentation was all the more disappointing since it was not then possible to explore the route of the Republican road which ran from Bergama over the hills down to Akhisar (via the pass at Sarı Tepe, the present vilayet boundary) and across the valley of the Gediz to Sart and then onwards to Alaşehir and ultimately to Side.

My squeezes are stored in the BIA. Photographs of the collection are available on the BIA website: www.biaatr.org/squeeze/index.php.

4. MILESTONES

4.1 Numbered Milestones

001. Yakakayı	[p. 34]	049. Bergama, Paşaoğlu Çiftlik	[p. 102]
002. Mecidiye	[p. 36]	050. Köseresul	[p. 103]
003. Camandıra Çiftlik	[p. 37]	051. Yeşilçomlu	[p. 104]
004. Esnemez	[p. 39]	052. Doğruca 1-2	[pp. 105ff]
005. Tavşanlı	[p. 41]	053. Ömerli	[p. 108]
006. Selçuk, Pranga Çiftlik	[p. 43]	054. Altındağ 1-2	[pp. 110ff]
007. Belevi 1-5	[pp. 44ff]	055. Bornova 1-2	[pp. 112ff]
008. Sağlık (= Rep. 1)		056. Pınarbaşı 1-4	[pp. 113]
009. Yeniköy	[p. 50]	057. Hacılar 1-2	[p. 119ff]
010. Şehitler 1-2	[pp. 51ff]	058. Belkahve	[p. 123]
011. Torbalı	[p. 54]	059. Kılık	[p. 124]
012. Kuşcuburnu	[p. 55]	060. Alanyurt 1-2	[pp. 125ff]
013. Gaziemir	[p. 56]	061. Uşak	[p. 126]
014. İzmir 1-3	[pp. 57ff]	062. Hamam	[p. 128]
015. Menemen	[p. 61]	063. Balmahmut	[p. 128]
016. Aliğa	[p. 62]	064. Yuva 1-2	[pp. 130]
017. Kazıkbağları 1-6 (3 = Rep. 2)	[pp. 62ff]	065. Balçıkhisar	[p. 130]
018. Dereiçi	[p. 67]	066. Caber	[p. 131]
019. Kurfalı 1-2	[pp. 67ff]	067. Akça 1-2	[pp. 133ff]
020. Ovacık	[p. 69]	068. Başkuyucak	[p. 136]
021. Aşağı Kırıklar	[p. 69]	069. Arızlı 1-2	[pp. 138]
022. Dikili (= Rep. 3)		070. Devederesi	[p. 138]
023. Armutova 1-2	[pp. 71ff]	071. Pamukkale 1-4	[pp. 140ff]
024. Avcılar	[p. 72]	072. Karağaç	[p. 145]
025. Ayvacık	[p. 73]	073. Hacımahmut	[p. 146]
026. Kızılköy	[p. 75]	074. Gökağaç 1-2	[pp. 147ff]
027. Türkmenli	[p. 76]	075. Pınarbaşı	[p. 148]
028. Çanakkale	[p. 76]	076. Aslanapa	[p. 148]
029. Misakça	[p. 77]	077. Haydarlar	[p. 149]
030. Şirinçavuş 1-2	[pp. 77ff]	078. Gökçeler 1-2	[pp. 150ff]
031. Beyköy	[p. 79]	079. Alibey	[p. 153]
032. Edincik	[p. 79]	080. Altıntaş	[p. 154]
033. Tire (= Rep. 4)		081. Yıldırımkemal	[p. 156]
034. Çamlık (= Rep. 5)		082. Kurtluhallar	[p. 157]
035. Germencik	[p. 81]	083. Beyköy	[p. 157]
036. Aydın 1-3 (1 = Rep. 6)	[pp. 82ff]	084. Zobu 1-2	[pp. 159ff]
037. Umurlu	[p. 84]	085. Aşağı Çağlan 1-2	[pp. 160ff]
038. Sultanhisar	[p. 85]	086. Eskişehir 1-2	[p. 162]
039. Tekin	[p. 85]	087. Muttalip	[p. 163]
040. Akça	[p. 87]	088. Kıravdan 1-2	[pp. 165ff]
041. Alpaslan	[p. 87]	089. Seyitgazi	[p. 166]
042. Okçular 1-2	[pp. 88ff]	090. Gözeli 1-2	[pp. 167ff]
043. Çobankaya	[p. 88]	091. İsmail	[p. 169]
044. Atlıhisar	[p. 89]	092. Çay	[p. 169]
045. Ağzıkara 1-2	[pp. 91]	093. Akşehir 1-2	[pp. 171ff]
046. Afyon 1-3	[pp. 93ff]	094. Yenice 1-2	[pp. 174ff]
047. Beşkuyu	[p. 97]	095. Karahisar 1-3	[pp. 175ff]
048. Gebeciler	[p. 98]	096. Kızılcabölük	[p. 179]

- | | | | |
|---------------------------------|-------------|---------------------------|-------------|
| 097. Karahüyük | [p. 180] | Yaraşlı 3 | [p. 269] |
| 098. Kırkağaç 1-2 | [pp. 181ff] | 149. Serinhisar 1-2 | [pp. 270ff] |
| 099. Gördes 1-2 | [pp. 183ff] | 150. Alaettin | [p. 272] |
| 100. Taşkuyucak | [p. 185] | 151. Çamköy | [p. 274] |
| 101. Yeniköy, Hasankıran 1-2 | [pp. 185ff] | 152. Yusufca | [p. 275] |
| 102. Karyağdı | [p. 189] | 153. Gölhisar 1 | [p. 275] |
| 103. Gökçeören | [p. 189] | 154. Gölhisar 2 | [p. 278] |
| 104. Kula | [p. 191] | 155. Sorkun | [p. 277] |
| 105. Balçova | [p. 193] | 156. Büyük Alan | [p. 278] |
| 106. Ulaş | [p. 194] | 157. Ece | [p. 279] |
| 107. Seferihisar 1-2 | [pp. 194ff] | 158. Hisar (anc. Amorium) | [p. 281] |
| 108. Kavakdere 1-2 | [pp. 196ff] | 159. Yenipazar | [p. 281] |
| 109. Gümüşsuyu | [p. 198] | | |
| 110. Tekin | [p. 199] | | |
| 111. Milas 1-2 | [pp. 200ff] | | |
| 112. Bağcılar 1-3 | [pp. 204ff] | | |
| 113. Güverçinlik | [p. 207] | | |
| 114. Bodrum, Yokuşbaşı | [p. 207] | | |
| 115. Bodrum 1-2 | [pp. 209ff] | | |
| 116. Göl | [p. 211] | | |
| 117. Dağbelen, Beypınar | [p. 212] | | |
| 118. Sek 1-5 | [pp. 214] | | |
| 119. Dörttepe | [p. 221] | | |
| 120. Pınarcık 1-2 | [p. 222] | | |
| 121. Yeniköy | [p. 223] | | |
| 122. Kıyıkışlacık | [p. 227] | | |
| 123. Yenihisar 1-2 | [pp. 228ff] | | |
| 124. Osmaniye | [p. 230] | | |
| 125. Cumalı | [p. 231] | | |
| 126. Geyikli 1-2 | [pp. 232ff] | | |
| 127. Geyikli, Odun İskelesi | [p. 235] | | |
| 128. Alexandria Troas | [p. 235] | | |
| 129. Çıplak | [p. 238] | | |
| 130. Çobanhasan | [p. 239] | | |
| 131. Büknüş | [p. 240] | | |
| 132. Sırt | [p. 241] | | |
| 133. Sindelli | [p. 242] | | |
| 134. Zeytinlioşa, form. Yaya | [p. 243] | | |
| 135. Balıca | [p. 245] | | |
| 136. Akhisar 1-4 | [pp. 245ff] | | |
| 137. Pınarcık 1-5 | [pp. 250ff] | | |
| 138. Hacıosmanlar, Dere Mahalle | [p. 254] | | |
| 139. Beyoba | [p. 255] | | |
| 140. Akselendi | [p. 256] | | |
| 141. Gölarmara | [p. 259] | | |
| 142. Kanboğaz 1-3 | [pp. 260ff] | | |
| 143. Kestelli | [p. 264] | | |
| 144. Köseali 1-3 | [pp. 265ff] | | |
| 145. Kadıköy | [p. 267] | | |
| 146. Alan (= Rep. 7) | | | |
| 147. Harmanlı (= Rep. 8) | | | |
| 148. Yaraşlı 1-2 (= Rep. 9) | | | |

4.2 Designated Roads and Numbered Milestones

A. IN GALATIAM

- | | | | |
|--|---------|-----------|-----|
| 1. Dorylaeum - Midaeum (- Col. Germa) | (2.A.3) | | 001 |
| 001. Yakakayı | | | |
| 2. Dorylaeum (- Pessinus - Ancyra) | (2.A.2) | | 002 |
| 002. Mecidiye | | | |
| 3. Amorium (- Pessinus - Ancyra) | (2.A.1) | | |
| 4. Amorium (- Laodicia Combusta) | (2.A.4) | | |
| 5. Philomelium (- Pessinus) | (2.A.8) | | |
| 6. Philomelium (- Laodicia Combusta - Colonia Iconium) | (2.A.5) | | |
| 7. Philomelium (- Colonia Antiochia) | (2.A.6) | | |
| 8. (?) Iulia (- Colonia Antiochia) | (2.A.7) | | |
| 9. Apamia [- <i>Via Sebaste</i> (Apollonia)] | (2.A.9) | | |

B. DE ASIA PER GALATIAM IN CAPPADOCIAM

- | | | | |
|--|-----------------------|-----------|----------------|
| 1. Amorium (- Comitanassus - Salaberina) | (?) <i>compendium</i> | | (2.B.1, 3.B.1) |
|--|-----------------------|-----------|----------------|

C. IN PONTUM ET BITHYNIAM

- | | | | |
|---|---------|-----------|-----|
| 1. Cyzicus (- Prusa ad Olympum) | (4.A.1) | | 003 |
| 003. Camandıra Çiftlik | | | |
| 2. Dorylaeum (- Prusa ad Olympum) | (4.A.2) | | |
| 3. Dorylaeum (- Prusa ad Olympum) | (4.A.3) | | |
| 4. Cotiaem - [Dorylaeum (- Prusa ad Olympum) road] | (4.A.4) | | 004 |
| 004. Esnemez | | | |
| 5. Aezani - [Dorylaeum (- Prusa ad Olympum) road] | (4.A.5) | | 005 |
| 005. Tavşanlı | | | |
| 6. Hadrianuthera - Miletopolis (- Prusa ad Olympum) | (4.A.6) | | |

D. ASIA

- | | | | |
|--|--|-----------|---------|
| 1. Ephesus - Pergamum - Lampsacus - Cyzicus. | | | 006-032 |
| 006. Selçuk, Pranga Çiftlik | | | |
| 007. Belevi 1-5 | | | |
| 008. Sağlık (= Rep. 1) | | | |
| 009. Yeniköy | | | |

- 010. Şehitler 1-2
- 011. Torbalı
- 012. Kuşcuburnu
- 013. Gaziemir
- 014. İzmir 1-3
- 015. Menemen
- 016. Aliğa
- 017. Kazıkbağları 1-6 (3 = Rep. 2)
- 018. Dereiçi
- 019. Kurfalı 1-2
- 020. Ovacık
- 021. Aşağı Kırıklar
- 022. Dikili (= Rep. 3)
- 023. Armutova 1-2
- 024. Avcılar
- 025. Ayvacık
- 026. Kızılköy
- 027. Türkmenli
- 028. Çanakkale
- 029. Misakça
- 030. Şirinçavuş 1-2
- 031. Beyköy
- 032. Edincik

2. Ephesus - Sardis 33

- 033. Tire (= Rep. 4)

3. Ephesus - Tralles - Laodicia - Apamia - Synnada - Docimium 034-048

- 034. Çamlık (= Rep. 5)
- 035. Germencik
- 036. Aydın 1-3 (1 = Rep. 6)
- 037. Umurlu
- 038. Sultanhisar
- 039. Tekin
- 040. Akça
- 041. Alpaslan
- 042. Okçular 1-2
- 043. Çobankaya
- 044. Atlıhisar
- 045. Ağzıkara 1-2
- 046. Afyon 1-3
- 047. Beşkuyu
- 048. Gebeciler

4. Pergamum - Apollonia - Hadrianuthera - Cyzicus 049-053

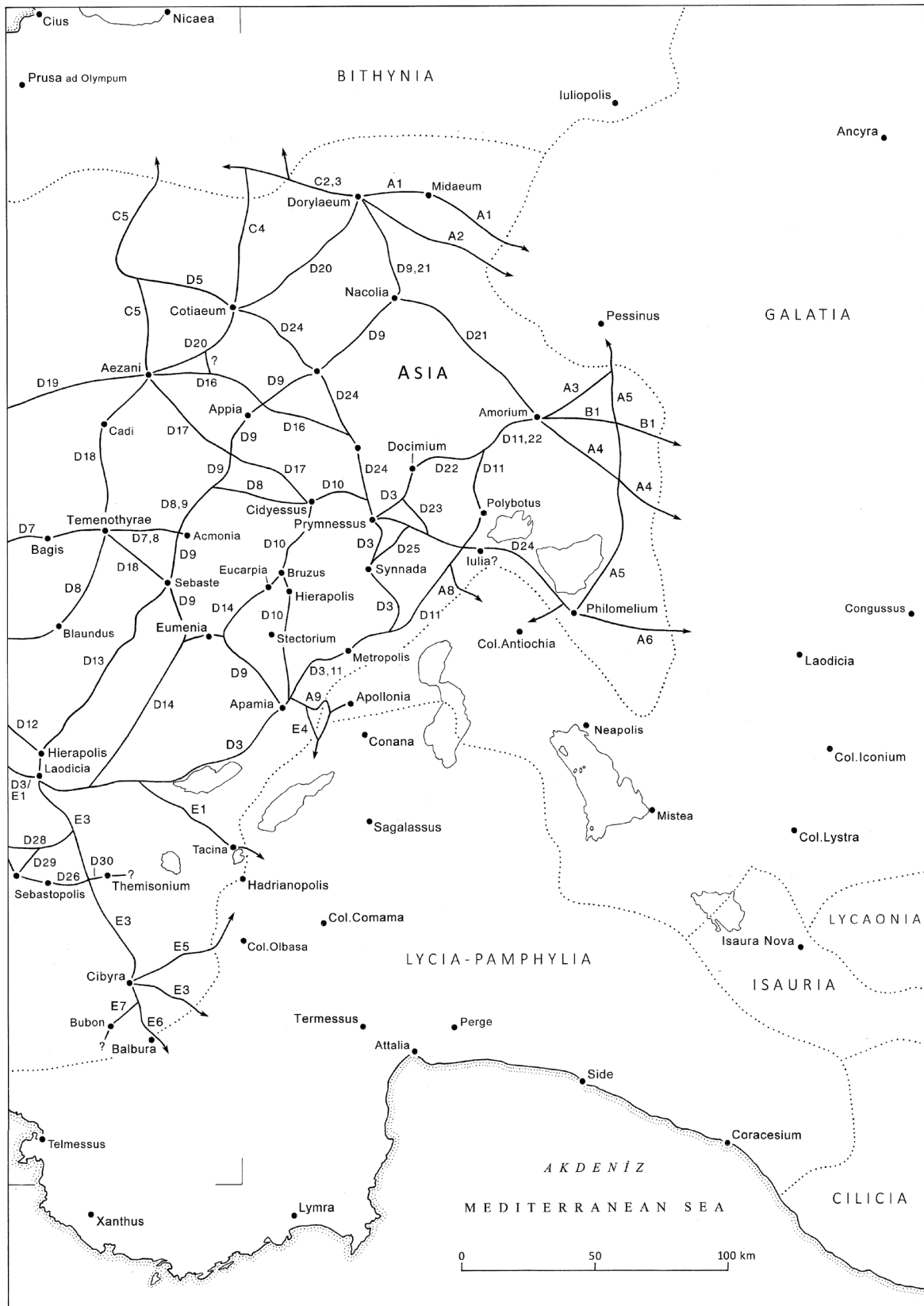
- 049. Bergama, Paşaoğlu Çiftlik
- 050. Köseresul

5.1 Conspectus Maps



5.1.1 Asia West

5.1 Conspectus Maps



5.1.2 Asia East

051. Yeşilçomlu
052. Doğruca 1-2
053. Ömerli
5. Smyrna - Magnesia ad Sipylum - Thyatira 054(A)
054(A). Altındağ 1
6. Smyrna - Sardis 054(B)-059
054(B). Altındağ 2
055. Bornova 1-2
056. Pınarbaşı 1-4
057. Hacılar 1-2
058. Belkahve
059. Kılık
7. Sardis - Temenothyrae - Acmonia 060-061
060. Alanyurt 1-2
061. Uşak
8. Sardis - Philadelphia - Temenothyrae - Cidyessus 062-063
062. Hamam
063. Balmahmut
9. Apamia - Eumenia - Sebaste - Appia - Nacolea - Dorylaeum 064-067
064. Yuva 1-2
065. Balçıkhisar
066. Caber
067. Akça 1-2
10. Apamia - Bruzus - [Cotiaeum - Philomelium road] 068
068. Başkuyucak
11. Apamia - Amorium. 069-070
069. Arızlı 1-2
070. Devederesi
12. Laodicia - Hierapolis - Tripolis - [Pergamum (- *Via Sebaste*) road] 071
071. Pamukkale 1-3
13. Laodicia - Sebaste
14. Laodicia - Eumenia - [Apamia - Amorium road]
15. Cotiaeum - [Aezani (- Dorylaeum - Prusa ad Olympum) road] 072

072. Karaağaç

16. Aezani - [Cotiaeum - Philomelium road] 073-080

073. Hacımahmut

074. Gökağaç 1-2

075. Pınarbaşı

076. Aslanapa

077. Haydarlar

078. Gökçeler 1-2

079. Alibey

080. Altuntaş

17. Aezani - [Sardis - Philadelphia - Temenothyrae - Cidyessus road] 081

081. Yıldırımkema1

18. Aezani - Cadi - Temenothyrae - Sebaste

19. Aezani - Synaus - Ancyra 082-083

082. Kurtluhallar

083. Beyköy

20. Aezani - Cotiaeum - Dorylaeum 084-087

084. Zobu 1-2

085. Aşağı Çağlan 1-2

086. Eskişehir 1-2

087. Muttalip

21. Dorylaeum - Nacolea - Amorium 088-090

088. Kıravdan 1-2

089. Seyitgazi

090. Gözeli 1-2

22. Docimium - Amorium

23. Docimium - [Cotiaeum - Philomelium road]

24. Cotiaeum - Philomelium 091-093

091. İsmail

092. Çay

093. Akşehir 1-2

25. Synnada - [Cotiaeum - Philomelium road]

26. Antiochia - Heraclia - [Laodicia - Cibyra (- Perge) road] 094-096

094. Yenice 1-2

095. Karahisar 1-3

096. Kızılcabölük

27. Apollonia - Stratonicia ?
 28. Heraclia - [Laodicia - Cibyra (- Perge) road]
 29. Apollonia - [Laodicia - Cibyra (- Perge) road]
 30. Themisonium - [Laodicia - Cibyra (- Perge) road] 097
097. Karahüyük
31. Apollonia - Thyatira 098
098. Kırkağaç 1-2
32. Stratonicea - [Apollonia - Thyatira road]
 33. Attalia - Thyatira
 34. Iulia Gordos - Thyatira 099
099. Gördes 1-2
35. Daldis - [Pergamum - Thyatira - Sardis - Laodicia (- *Via Sebaste*) road] 100-101
100. Taşkuyucak
 101. Yeniköy, Hasankıran 1-2
36. Satala - [Sardis - Temenothyrae - Acmonia road]
 37. Saitta - [Sardis - Temenothyrae - Acmonia road] 102-103
102. Karyağdı
 103. Gökçeören
38. Silandus - [Sardis - Temenothyrae - Acmonia road] 104
104. Kula
39. Metropolis - [Smyrna - Sardis road]
 40. Philadelphia - Ephesus ?
 41. Smyrna - Teus - Ephesus 105-109
105. Balçova
 106. Ulamış
 107. Seferihisar 1-2
 108. Kavakdere 1-2
 109. Gümüşsuyu
42. Priene - Magnesia - [Ephesus - Docimium road] 110
110. Tekin
43. Mylasa - Stratonicia - [Tralles (- Telmessus) road] 111-112
111. Milas 1-2
 112. Bağcılar 1-3

44. Mylasa - Halicarnassus - Myndus	113-117
113. Güverçinlik	
114. Bodrum, Yokuşbağı	
115. Bodrum	
116. Göl	
117. Dağbelen, Beypınar	
45. Ceramus - [Mylasa - Myndus road]	118
118. Sek 1-5	
46. Bargylia - [Mylasa - Myndus road]	119
119. Dörttepe	
47. Mylasa - Miletus	120-121
120. Pınarcık	
121. Yeniköy	
48. Iasus - [Mylasa - Miletus road]	122
122. Kıyıkışlacık	
49. Miletus - Didyma	123
123. Yenihisar 1-2	
50. Cnidus - [Tralles (- Telmessus) road]	
51. Caunus - [Tralles (- Telmessus) road]	124
124. Osmaniye	
52. Alabanda - [Tralles (- Telmessus) road]	125
125. Cumalı	
53. Magnesia ad Sipylum - [Smyrna - Sardis road]	
54. Apollonis - Thyatira	
55. Adramyttium - Hadrianuthera	
56. Hadriana - Hadrianuthera	
57. Assus - [Ephesus - Cyzicus road]	
58. Alexandria Troas - [Ephesus - Cyzicus road]	126-128
126. Geyikli 1-2	
127. Geyikli, Odun İskelesi	
128. Alexandria Troas	
59. Ilium - [Ephesus - Cyzicus road]	129

129. Çıplak

E. IN LYCIAM ET PAMPHYLIAM

1. Pergamum - Thyatira - Sardis - Laodicia - [*Via Sebaste* (territory of Sagalassus)]
 (6.C.6) . . . 130-148
130. Çobanhasan
 131. Büknüs
 132. Sırt
 133. Sindelli
 134. Zeytinliova 1-2
 135. Ballica
 136. Akhisar 1-4
 137. Pınarcık 1-5
 138. Hacıosmanlar, Dere Mahalle
 139. Beyoba
 140. Akselendi
 141. Gölarmara
 142. Kanboğaz 1-3
 143. Kestelli
 144. Köseali 1-3
 145. Kadıköy
 146. Alan (= Rep. 7)
 147. Harmanlı (= Rep. 8)
 148. Yaraşlı 1-3 (1, 2 = Rep. 9[A, B])
2. Tralles (- Telmessus) (6.C.2)
3. Laodicia - Cibyra (- Perge) (6.C.1) . . . 149-153
149. Serinhisar 1-2
 150. Alaettin
 151. Çamköy
 152. Yusufca
 153. Gölhisar 1
4. Apamia [- *Via Sebaste* (territory of Baris)] (6.C.7)
5. Cibyra [- *Via Sebaste* (territory of Sagalassus)] (6.C.5) . . . 154-157
154. Gölhisar 2
 155. Sorkun
 156. Büyük Alan
 157. Ece
6. Cibyra (- Balbura - Telmessus) (6.C.4)
7. Cibyra - Bubon (- Telmessus) (6.C.3)
- NOT ATTRIBUTED**
158. Hisar (anc. Amorium)
 159. Yenipazar

4.3 Epigraphic Conventions

MAJUSCULE	Letters read on the stone (or preserved in an earlier copy) but not understood by the editor
[α β γ] [a b c]	Letters, lost through breakage or no longer visible, restored by the editor
{α β γ} {a b c}	Letters cut in antiquity but thought by the editor to be superfluous
⟨α β γ⟩ ⟨a b c⟩	Letters thought by the editor to have been accidentally omitted in antiquity and, therefore, supplied by the editor
(α β γ) (a b c)	Letters supplied by the editor in order to complete or to amplify an ancient abbreviation
⌈α β γ⌋ ⌈a b c⌋	Letters erased in antiquity but still wholly visible
⌊α β γ⌋ ⌊a b c⌋	Letters erased in antiquity and only partly preserved
⌈[α β γ]⌋ ⌈[a b c]⌋	Letters erased in antiquity, no longer visible, restored by the editor
α̇ β̇ γ̇ ȧ ḃ ċ	Letters, damaged and/or only partly preserved, the interpretation of which is open to doubt; consult the drawing (where available)
(sic)	Words or letters correctly cut but thought to be grammatically or orthographically remarkable or unusual; where possible, given by the editor as preserved on the stone
α̂ β̂ γ̂ â b̂ ĉ	(A modern error) Letters or words emended from an earlier copy of an inscription which is not now available to the editor; a note is given in the apparatus or in the commentary
/α β γ/ /a b c/	(An ancient error) Letters or words incorrectly cut, or malformed, or for which, in error, different letters or words have been inscribed on the stone; suggested corrections are supplied by the editor; consult the drawing (where available) and the commentary
ᾱ β̄ γ̄ ā b̄ c̄	Letters seen by an earlier copyist but no longer visible or preserved
(vac) or (v)	vacat, i.e. an empty space
[. . 4 . .] [. . . .]	The figure, or the number of dots, within the square brackets indicates the precise number of letters required to fill a known space or to complete the inscription
[- - - -] - - - -	The dashes within the square brackets indicate an indefinite number of letters to be restored in the text in order to fill a known space or to complete the inscription; if the square bracket is not present, the number of missing letters (and hence of missing lines) is not known
ligatures	The presence of ligatured letters is indicated in the commentary
αβ γ ab c αβ γ ab c	The vertical line indicates the original line-divisions, whether falling in a single word or between two words, in an inscription which is printed as continuous text or as verse
αβ γ ab c αβ γ ab c	The double vertical line indicates the end of every fifth line (the fifth, tenth, fifteenth and so on), whether falling in a single word or between two words, in an inscription printed as continuous text or as verse

4.4 Texts

A. IN GALATIAM**A.1 DORYLAEUM - MIDAEUM (- Colonia Germa)****001. Yakakayı**

<i>Province, Sub-Province + Admin. Code</i>	Eskişehir 26-00-0
<i>Map</i>	Sivrihisar 41-v
<i>Location</i>	“ , im Friedhof am westlichen Dorfeingang.” (Frei 1981)
<i>Copy</i>	Frei (July-August 1977?). The stone has not been examined by DHF. Text here from Frei 1981
<i>Publication</i>	Frei 1981, 82 no. 9 and Pl. 72, Fig. 14 and 73, Fig. 15 SEG 32. 1278 (text and comments of Frei) Frei-Korsunsky 1986, 99 RRMAM 2, 1. 377 (notice only)
<i>Description</i>	“Säule aus weissem Marmor” (Frei 1981). Complete. The shaft tapers slightly towards the top. At the top of the shaft: a wreath
<i>Dimensions</i>	“Höhe (über Boden) 112 cm, Durchmesser 33-36,5 cm. Höhe des Inschriftenfeldes (ohne Z. 1, 2. 14). Buchstabenhöhe Z. 1-13 1,8-3,5 cm, Z. 14 5,9-6,4 cm.” (Frei 1981)
<i>Text</i>	(1) For the letters visible beside, under and below MI (l. 14 of text [2]), see the drawing given by Frei (1981, Pl. 73, Fig. 15)

(2) (on the face of the shaft)
(in the wreath)

Ἀγαθῆ
Τύχη

(on the shaft)

ὑπὲρ νείκης καὶ
4 αἰωνίου διαμονῆς
τοῦ Κυρίου ἡμῶν Αὐτοκρά-
τορος Γαΐου Μεσσίου Κύντου
Τραιανοῦ Δεκίου καὶ τῆς
8 θειοτάτης ἡμῶν δεσποί-
νης Ἐρεν(ν)ίας Ἐτροσκίλλης
καὶ Γ·Μέσσ·{κὲ} Ἐρέννιον (sic)
Ἐτροσκίλλον Δέκιον (sic)
12 καὶ Μ·Κύντον ἐπιφα- (sic)
νεστάτους Καίσαρας (sic)
μί η΄

line 4: ligature NH

line 5: ligature HM

line 7: ligature IT

lines 10-14: added later?

line 10: ligature KE

line 11: Ἐτρουσκίλλον for Ἐτρουσκον

line 12: “Am Ende von Z. 12 steht über A ein Ω dessen Sinn nicht klar ist.”
(Frei 1981)

line 14: ligature MI

Caput Viae (Midaeum)

Date (1) (?)

(2) AD 249, ix/x(?)–250, ix(?) Traianus Decius *Augustus* with Herennia Etruscilla
Augusta, then AD 250, ix(?)–251, before June Herennius Etruscus and
Hostilianus *Caesares* added

Commentary The chronology of the text is based on the dates given by Kienast (1996, 204–207)

(1) for the elevation of Decius and Etruscilla, (2) for the naming of Hostilianus as *Caesar* and his
elevation to *Augustus* and (3) for the death of Decius; cp. the text of 065. Balçıkhisar

A.2 DORYLAEUM (- Pessinus - Ancyra)**002. Mecidiye**

<i>Province, Sub-Province + Admin. Code</i>	Eskişehir, Mahmudiye 26-02-0
<i>Map</i>	Sivrihisar 41-Ia
<i>Location</i>	“Hügel am Sary-su, 5km vom Boja-Tokat beim Bau der Chaussée Eskischehir-Tschifteler 1894 gefunden” (Körte). Present whereabouts not established (DHF visit 10.vi.1974, 27.x.1975, 20.viii.1983)
<i>Copy</i>	Körte 1894 or 1895. Text here from Körte
<i>Publication</i>	Körte 1900, 435 no. 59 IGRR 4. 534 (text of Körte) French 1976, 53 (notice only) RRMAM 2, 1. 373 (notice only)
<i>Description</i>	“Oben gebrochener roher Säulenstumpf aus Marmor” (Körte)
<i>Dimensions</i>	“Höhe 0,50 ^m . Durchmesser 0,25 ^m . Buchstabenhöhe 0,03-0,045 ^m .” (Körte)
<i>Text</i>	(leaf) Οὐειβ[ίου] 2 Τρεβωνια- νοῦ Γάλλου 4 καὶ Οὐειβίου Γάλλου Οὐο- 6 λοσσιανοῦ Σεββ 8 (vac) μ ιβ’
<i>Caput Viae</i>	(Dorylaeum) ?
<i>Date</i>	AD 251, viii - 253, viii Trebonianus Gallus and Volusianus <i>Augusti</i>

C. IN PONTUM ET BITHYNIAM**C.1 CYZICUS (- Prusa ad Olypium)****003. Camandıra Çiftlik**

<i>Province, Sub-Province + Admin. Code</i>	Bursa, Karacabey 16-04-0
<i>Map</i>	Bandırma 20-t
<i>Location</i>	“ . . . dans un hameau appelé <i>Tchamandra</i> ” (Perrot et al.). Present whereabouts not established (DHF visit 10.vii.1978; Schwertheim visit 1979 [IK 26. 36])
<i>Copy</i>	Perrot et al. 1861. Text here from Perrot 1872 (facsimile of the printed text, Fig. 6.1.1 [p. 330])
<i>Publication</i>	Perrot et al. 1872, 1, 99 no. 62 <i>a.-c.</i> CIL 3. 463-465 and note (p.) 962 (text of Perrot et al.) Hasluck 1904, 26 no. 19 (notice only) Hasluck 1910, 130 and 291 no. 5 (notice only) IK 26 (ed. Schwertheim). 36 (notice of publications; text [cited in full] of Perrot) RRMAM 2, 1. 305 (notice only) Grünwald 1990, 251 no. 453 (text from earlier publications)
<i>Description</i>	“ . . . une borne milliaire, grossièrement arrondie, sur laquelle nous lûmes, à grand peine, les trois inscriptions suivantes, très-négligemment gravées en caractères de forme allongé, qui ont une hauteur moyenne de 0,04” (Perrot et al.)
<i>Dimensions</i>	Not given
<i>Text</i>	(1) (463) (on the front face of the shaft) <div style="margin-left: 100px;"> <p>[Imp C]aes Aur̄ Val Δiokletiano (sic)</p> <p>2 [p f] Aug et I/mp/ Caes M Aur̄</p> <p>[Val] Maximiano p f /Au/[g et Fl]</p> <p>4 [Val] Constantio et [Gal]</p> <p>[V]al Maximiano nobilis[s]</p> <p>6 (vac) Caisaribus (sic)</p> </div> (2) (465) (below text [1]) <div style="margin-left: 100px;"> <p>[Dd mn]</p> <p>2 [Fl Constantino p f max]</p> <p>victori ac tri[umf Aug]</p> <p>4 [e]t̄ Fl̄ Constan[tino et Fl]</p> <p>Constantio [nobb Cae]-</p> <p>6 [sa]ribb</p> </div> (3) (464) (on the rear face of the shaft) <div style="margin-left: 100px;"> <p>[Dd mn]</p> <p>2 Fl̄ Co[nstantino p f]</p> <p>victori semper [Aug et] Fl̄[a]</p> <p>4 Constan[tino et Fla]</p> <p>Constantio et Fla</p> <p>6 Constanti nbb ac</p> <p>florentiss Caess</p> </div>

8 (vac) **μί κε'**
 (vac) **mi XXV**

- Caput Viae* (Cyzicus)
- Date* (1) AD 293, 21.v(?)–305, 01.v Diocletianus and Maximianus *Augusti* with Constantius I and Galerius *Caesares*
 (2) AD 324, 08.xi–333, 25.xii Constantinus I *victor ac triumphator Augustus* with Constantinus II and Constantius II *Caesares*
 (3) AD 333, 25.xii–335, 17.xii Constantinus I *victor Augustus* with Constantinus II, Constantius II and Constans *Caesares*
- Commentary* (Text 2) Inscribed after the death of Crispus and before the naming of Constans as *Caesar*.
 (Text 3) Inscribed before Delmatius was named (AD 335, 18.xii) as *Caesar*

C.4 COTIAEUM - [Dorylaeum (- Prusa ad Olympum) road]**004. Esnemez**

<i>Province, Sub-Province + Admin. Code</i>	Eskişehir 26-00-3
<i>Map</i>	Eskişehir 35-z
<i>Location</i>	In village
<i>Copy</i>	Frei 25 August 1988. The stone has not been examined by DHF. Text here from Frei (personal communication)
<i>Publication</i>	Frei 1989, 196 (notice only)
<i>Description</i>	“Der heute nach 0,85 m hohe Stein ist offenbar einer wieerverwendete Gräb- oder Weihstele”. Rectangular; altar-shaped but narrow in lateral section. The top surface is flat. A simple flat moulding above a straight, flat shaft.
<i>Dimensions</i>	Ht 1.03, (shaft) 0.855; wi. (top) 0.265, (shaft) 0.23; depth 0.13. Letters: 0.024-29
<i>Text</i>	(1) (side 1)

Τοῖς Κυρίοις ἡμῶν
Αὐτκρρ^s (sic)
Γαῖ^sΟὐαλ
4 **Διοκλητια|νῶ**
κὲ Μ Αὐρ^sΟὐα|λ^s
Μαξιμιανῶ
Σεββ καὶ τοῖς
8 **ἐπφφ^sΚαις|ς** (sic)
Φλαβ^sΟὐαλ|^s
Κωνσταντί|φ
καὶ Γαλ^sΟὐα|λ^s
12 **Μαξιμιανῶ**

line 1: ligatures HMωN

line 6: ligatures Nω

line 10: ligature ωN

line 12: ligatures Nω

(2) (side 2)

DDNN
Fl Val
Constantino
4 **p f invicto Aug**
et Fl <I>ul Crisp- l -o
erased letters
[erasure ?]
8 **et Fl Iul Constantilno**
nobb Caess
(vac)
A Cotiaeo
mi XXVIII
12 **mi LII**

<i>Caput Viae</i>	Cotiaeum
<i>Date</i>	(1) AD 293, 21.v(?)–305, 01.v Diocletianus and Maximianus <i>Augusti</i> with Constantius and Galerius <i>Caesares</i> (2) AD 308, 11.xi–324, 19.ix Constantinus I and Licinius I <i>Augusti</i> ? (3) AD 324 19.ix–08.xi Constantinus I <i>invictus Augustus</i> with Crispus and Constantinus <i>Caesares</i>

Commentary Professor Frei indicates a series (line 6) of letters below line 5 and also suggests an erasure (line 7) between line 6 and line 8. It is possible, therefore, that the name of Crispus was inscribed over an earlier text which gave the name of Licinius *Augustus*.

Constantius II became *Caesar* on AD 324, 08.xi; the absence of his name provides a *terminus ante quem* for text (3).

The *caput viae* and mileage are clearly designated: Cotiaeum mi(lia) XXVIII. The distance from Kütahya to Esnemez is, indeed, approximately 40 km. The second figure – LII – however, is not so readily understood (? from Aezani).

C.5 AEZANI - [Dorylaeum (- Prusa ad Olympum) road]**004. Tavşanlı**

<i>Province, Sub-Province + Admin. Code</i>	Kütahya, Tavşanlı 43-06-0
<i>Map</i>	Orhaneli 30-Ib
<i>Location</i>	“In the school; presumably brought from near Çavdarhisar; possibly from Söpu” (MAMA)
<i>Copy</i>	Cox and Cameron Summer 1926. The stone has not been examined by DHF. Text here from MAMA
<i>Publication</i>	RRMAM 2, 1. 680 (“Mehtep 1”) MAMA 9 (eds Levick and Mitchell). 5 AE 1989. 700 (texts in MAMA)
<i>Description</i>	“Grey and white column broken at foot and top” (MAMA)
<i>Dimensions</i>	“Ht. 1.03; circumference <i>c.</i> 1.24; diameter 0.322; letters 0.012-0.0175” (MAMA)

Text (1) (“at top” [MAMA])
 [- - - -]ΑΝΤ
 [- - - -]ΚΙΜΙΝ
 (?)Ε
 (“lower” [MAMA])
 μί ε’

(2) (below text [1])

(*vac*) [T]οῖς Κυρίοις ἡμῶν
 Φλαβ Οὐαλ [K]ωνσταντῖνον
 καὶ Λικιννίαν[ὸν Λι]κιννίου
 4 τοὺς ἐ[ω]νίας Σεβ[αστοὺς] (sic)
 καὶ τοὺς ἐπιφανεστίους (sic)
 Καίσα[α]ρας Κρίσπον [καὶ]
 Κ[ωνστ]ατῖνον Λικίννιον (sic)
 8 καὶ Κωνσταντῖν[ο]ν
 μί
 ε’

line 1: “More letters, perhaps as many as ten, may be missing before *O*” (MAMA)

line 2: “A change in construction. There is very little space for the *K* and a *vac.* after *r*” [sc. λ]. “The whole line is 0.46 in length, with 0.08 in the gap” (MAMA)

line 3: “0.095 in the gap” (MAMA)

line 4: “ἐ[ω]νίας *sic.* ‘four or five more possible’ (Cameron); perhaps Σεβ[β]” (MAMA)

lines 6-8: “Reference to Caesars is brusque” (MAMA)

line 7: : “Δ probably the first letter” (Cameron)

line 8: “ ‘Probably end’ ” (MAMA)

Caput Viae (Aezani) ?

Date (1 (?)
(2) AD 317, 1.iii-324, 19.ix Constantinus I and Licinius I *Augusti* with Crispus
and Licinius II and Constantinus II *Caesares*

Commentary “Since there is no other evidence for a Roman road at Tavşanlı, and the mileage indicated can be linked to no known *caput viae*, we assume that this is one of the many inscriptions carried from the plain around Çavdarhisar to Tavşanlı, and relates to the same road as nos. 1-4”
(MAMA)

D. ASIA**D.1 EPHESUS - PERGAMUM - LAMPSACUS - CYZICUS****006. Selçuk, Pranga Çiftlik**

<i>Province, Sub-Province + Admin. Code</i>	İzmir, Selçuk 35-15-0
<i>Map</i>	Manisa 12-Iö
<i>Location</i>	Found, by Cengiz İçten of the Selçuk Archaeological Museum, in the fields beside the track leading southwards from the main road to Pranga Çiftlik. In 2007 it was erected in the open-air display of milestones at the site of Ephesus.
<i>Copy</i>	DHF 15.x.1997. DHF squeeze in BIA. Text here from DHF squeeze
<i>BIA Collections: Squeeze and Stone Photographs</i>	Squeeze: 35. İzmir 21, Pranga Çiftlik
<i>Description</i>	A simple cylinder. Broken on all sides and chipped. Hard, pale limestone. Top flat. The surface is worn and damaged; parts are covered by a cement slurry. Letters: worn and damaged; note the use both of a straight-barred alpha and of a broken-barred alpha. The inscription begins c. 0.11 from the top.
<i>Dimensions</i>	Ht (ex.) 1.11; diam. (shaft) (est.) 0.37. Letters: (line 2) I of TIS 0.023, (line 4) I of RIS 0.03, (line 7) T of TIN 0.025
<i>Text</i>	(1) traces of an earlier text on the l. of text (2) an O at the beginning of line 2 of text (3) (2) traces of an earlier text (erased) on the r. of text (1) (3) possible traces underneath text (4) (4) (on the front face of the shaft)
	<p>----- [-----]O [pp ff] invictis Augg 4 [D]D nn [F]I Iul Crispo et Val Licinia Licinio et Fl' CI' 8 Constantino nobb*Ca[ss] (traces of letters)</p> <p>(missing lines) <i>exempli gratia</i> [DDnn] [Impp Caess Fl Val] [Constantino] [et Val Licini]o</p>
<i>Caput Viae</i>	[Ephesus]
<i>Date</i>	(1)-(3) (?)

(4) AD 317, viii/ix-324, 19.ix Constantinus I and Licinius I *Augusti* with Crispus, Licinius II and Constantinus II *Caesares*

007(A). Belevi 1

<i>Province, Sub-Province + Admin. Code</i>	İzmir, Selçuk 35-15-0
<i>Map</i>	Manisa 12-Iö
<i>Location</i>	“Belevi, bei einem Neubau an der Straße liegend, angeblich aus dem Friedhof gebracht” (Keil). Present whereabouts not established (DHF visit 03.xi.1994)
<i>Copy</i>	Keil 1935. Text here from IK
<i>Publication</i>	Keil 1937, 205 no. 11 IK 17, 2 (eds Meriç et al.). 3604 (text of Keil) RRMAM 2, 1. 466 (notice only)
<i>Description</i>	“Bruchstück einer rohen Säule, unten und links abgebrochen . . . Flüchtige und unregelmäßige Buchstaben . . .” (IK)
<i>Dimensions</i>	“H: 0,65m; Dm: 0,36m; BH: 0,026m” (IK)

Text

(vac) **Αὐτοκ**[ράτορα Καίσα]-
[ρ]α Δ(ι)οκλη[τιανὸν Εὐ]-
[σε]βῆ **Σεβασ**[τὸν κ(αὶ) Αὐτοκρά]-
4 [το]ρα **Καίσα**[ρα Μαξι]-
(vac) **μιανὸν Ε**[ὐσεβῆ]
[Σ]εβαστὸν [κ(αὶ) Οὐαλέριον]
(vac) **Κωνστά**[ντιον κ(αὶ) Γαλερι]-
8 [ον] **Οὐαλέριον** [Μαξιμιανὸν]
(vac) **τοὺς) ἐπιφανεσ**[τ(άτους) Καίσαρας]
(vac) **Ἄπὸ Ἐφέ**[σου]
(vac) **μί η'**

<i>Caput Viae</i>	Ephesus
<i>Date</i>	AD 293, 21.v(?) - 305, 01.v Diocletianus and Maximianus <i>Augusti</i> with Constantius I and Galerius <i>Caesares</i>

007(B). Belevi 2

<i>Province, Sub-Province + Admin. Code</i>	İzmir, Selçuk 35-15-0
<i>Map</i>	Manisa 12-Iö (Kozpınar İst.)
<i>Location</i>	Kozpınar; the village no longer exists but the railway station (indicated on the 200,000 map) c. 3 km NW of Belevi preserves the name. Present whereabouts not established (DHF visit to Belevi 03.xi.1994)
<i>Copy</i>	Iordanidis (?)date; Cumont (?)date. Text here from Cumont's copy <i>apud</i> Haussouiller and CIL (facsimile of the text printed in CIL 3. 14405, Fig. 6.1.2 [p. 330])
<i>Publication</i>	Haussouiller 1901, 147 (Cumont's text edited by H. from the same copy as given to CIL) AE 1901. 197 (text of Haussouiller) CIL 3. 14201 ¹⁰ (copy of Iordanidis) CIL 3. 14405 (description and copy of Cumont) (facsimile, Fig. 6.1.2 [p. 330])

IK 17, 2 (eds Meriç et al.). 3605 (text from Haussouiller and CIL)

RRMAM 2, 1. 467 (notice only)

Grünewald 1990, 252 no. 461 (text [1] in CIL)

Description & Dimensions Not given*Text*

(1) (Side [a])

DD·nn̄ [[- - - -]]
 2 [[- - - -]]ϕ **et Fl**
Val·Co⟨n⟩stantino
 4 **et Val Liciniano**
 [Li]cinio **invictis**
 6 [Aug]gg
mi XI

line 1: [d]dd nnn

lines 1-2: [[Gal Val | Maximin]]ϕ

line 3: Constantino (IK)

line 6: (?) [Aug]gg or [Au]gg

(2) (Side [b]) (on l. of text [3]; erased)

N[-]
 2 **O**[-]
 ?
 4 ?
 ?
 6 ?
M[-]
 8
Ab [Epheso]
 10 **mi XI**

(3) (Side [b]) (on r. of text [2] and above text [4])

[D N]
 2 [Io]viano v[ic]torio~~ssi-~~ (sic)
 [m]o **principi piissimo**
 4 [im]peratori **cl[em]en-**
 [t]issimo **Aug**
 6 [A]el **Cl Dulcit[ius]**
 (vac) **procos**
 8 **d n maiest[at]ique eius**

(4) (Side [b]) (below text [3])

ddd nn[nn]
 2 (vac) **Fl Grat**[iano] (sic)
et Fl Valle[ntiniano]
 4 **et [F]l Theo**[dosio et Fl A]-
rc[a]dio piis[simis - - - -]
 6 - - - -

line 3: for the spelling error, cp. below, Belevi 3, text (2), line 3, and Belevi 5, text (4), line 3

Caput Viae Ephesus
Date (1) AD 311, beg. v-313, viii/ix Maximinus (name erased), Constantinus I
and Licinius I *Augusti*
(2) (?)
(3) AD 363, 27.vi-364, 17.ii Iovianus *Augustus*
(4) AD 383, 19.i-25.viii Gratianus, Valentinianus II, Theodosius I and Arcadius
Augusti
Commentary The date of text (4) is affirmed by the accession (AD 383, 19.i) of Arcadius as *Augustus* and the death (AD 383, 25.viii) of Gratianus.

007(C). Belevi 3

Province, Sub-Province + Admin. Code İzmir, Selçuk 35-15-0
Map Manisa 12-Iö
Location Now in the *belediye deposu* (municipal store) beside the cemetery
Copy DHF 03.xi.1994. DHF squeeze and photos (Pl. 7.1.1 [p. 370]) in BIA. Text here from DHF squeeze
BIA Collections: Squeeze and Stone Photographs
Squeeze: 35. İzmir 03, Belevi 3
Stone: (1) B/W Neg.: DHF M/94/20.01-02
(2) Col. Slide: DHF 404.18-20
Publication French 1995a, 3 and Fig. 4 (notice only)
Description A simple cylinder. Chipped around the top and bottom edges. White, slightly coarse marble. Simple shaft, finely smoothed. Top and base flat. Surface and letters: very worn.
Dimensions Text (1) begins c. 0.14 from the top; text (2) begins c. 0.09 from the top
Ht c. 1.135; diam. (top) 0.39. Letters: text (2) (line 3) N 0.035
Text (1) (underneath and partly re-used by text [2])
indcipherable text
(2) (above and on top of text [1])
[DDDD nnnn]
2 [Fl G]ratiano
et Fl Vallentiniano (sic)
4 [et] Fl Theodosio
et Fl Arcadio
6 (vac) Auggg[g]
[?]

line 3: cp. the replicate spelling on Belevi 2, text (4), line 3, and Belevi 5, text (4), line 3

(3) (upside down to text [2])
indcipherable text, (?) Constantinian

Caput Viae [Ephesus]

<i>Date</i>	(1) (?) (2) AD 383, 19.i-25.viii Gratianus, Valentinianus II, Theodosius I and Arcadius <i>Augusti</i> (3) (?)
<i>Commentary</i>	For the date of text (2), see the comment above, 007(B). Belevi 2, text (4)

007(D). Belevi 4

<i>Province, Sub-Province + Admin. Code</i>	İzmir, Selçuk 35-15-0
<i>Map</i>	Manisa 12-Iö
<i>Location</i>	From the region of Belevi. Now in the <i>belediye deposu</i> (municipal store) beside the cemetery. Said by the <i>zabita memuru</i> (watchman), Ergun Çavuşlar, to have been found in a field on the slopes near the Belevi <i>taşocağı</i> (Belevi stone-quarry)
<i>Copy</i>	DHF 03.xi.1994. DHF squeeze (photo., Pl. 7.2.1 [p. 382]) and photos (Pl. 7.1.2 [p. 370]) in BIA. Text here from DHF squeeze
<i>BIA Collections: Squeeze and Stone Photographs</i>	Squeeze: 35. İzmir 04, Belevi 4 (= B/W Neg.: Squ. M/27.08-09) Stone: (1) B/W Neg.: DHF M/94/20.03 (2) Col. Slide: DHF 404.21-25
<i>Publication</i>	French 1995b, 95 no. 1 and Pl. 20.1 AE 1995. 1463 (text of French 1995) SEG 45. 1579 (text of French 1995)
<i>Description</i>	A simple cylinder. Broken at the top (of text [1]); chipped at r. side (of text [1]). White, slightly coarse-grained marble. A simple shaft; surface smoothed with a claw-tooth chisel. Base flat. Surface and letters: (text [1]) slightly worn, (text [3]) worn.
<i>Dimensions</i>	Text (2) line 2 begins c. 0.10 from the base; text (3) begins c. 0.08 from the base. Ht (ex.) c. 1.00; diam. (base) 0.46. Letters: text (1) (line 3) Π 0.026, (line 5) T 0.022, (line 6) Π 0.037, (line 7) 0.040, (line 9) Π 0.028; text (2) (line 3) T 0.035, (line 5) O in ΣΟΥ 0.028; 0.025-30
<i>Text</i>	(1) (on the face of the shaft) ----- 2 [. c.5 . δ]ημαρχικ[ῆς ἐξουσίας τὸ .] ὑπᾶτῳ τὸ β' πατρὶ π[ατ]ρίδος καὶ 4 Ἐρεννία · Ἐτρουσ[κίλ]λα Σεβαστῆ (vac) μητρὶ κάστρων 6 (vac) Ἀπὸ Ἐφέσου (vac) μί [ζ'] 8 ἀνθυπατεύοντος Γ'·Ιουλίου Φλ (vac) Πρόκλου Κ[υιντ]ιλλιαν[ο]ῦ

line 7: ligature MI

(2) (below and upside down to text [1])

[καὶ Γαίω] Οὐάλε-
2 [ρίω Μαξ]ιμείνω

[τῶ] ἐπιφ[αν]εστά-
 4 τῶ Καίσαρι
 Ἄπὸ Ἐφέσου
 6 (vac) μί ζ'

line 7: ligature MI

(3) (1. of text [2] and upside down to text [1])

(vac) **d** (vac) **N**
 2 **Constantini m̄ax̄ v[ictoris]**
ac triumfatori[s] s̄m̄p̄er̄
 4 **Aug** [- - - - -] **et**
Constanti et Consta
 6 **invictis Augg'**
 (vac) **mi VII**

line 4: [[et Constantini]]; name erased after his death, 'Anfang April 340', and *damnatio* (Kienast 1996, 310)

line 6: INVICTIS AUGG added (over Nobb Caess?) after AD 337, 09.ix, the date on which the three *Caesares* became *Augusti*, following the death of their father (AD 337, 22.v)

line 7: ligature MI

<i>Caput Viae</i>	Ephesus
<i>Date</i>	(1) AD 250 (mid?) [Traianus Decius <i>Augustus</i>] and Herennia Etruscilla <i>Augusta</i> (2) AD 305, 01.v-306, 25.vii [Severus and] Maximinus <i>Caesares</i> ? (3) AD 333, 25.xii-335, 18.ix Constantinus I <i>victor Augustus</i> with Constantinus II, Constantius II and Constans <i>Caesares</i> ; later – in AD 337 – re-cut for Constantinus II, Constantius II and Constans <i>Augusti</i>
<i>Commentary</i>	Text (1) Herennia Etruscilla “seit Mitte 250 Mater Castrorum” (Kienast 1996, 206)

007(E). Belevi 5

<i>Province, Sub-Province + Admin. Code</i>	İzmir, Selçuk 35-15-0
<i>Map</i>	Manisa 12-Iö
<i>Location</i>	Brought, by Cengiz İçten of the Selçuk Archaeological Museum, from beside a <i>yatr</i> (holy burial) near the Tire road on the N outskirts of Belevi. Now in the open-air display of milestones at the site of Ephesus.
<i>Copy</i>	DHF 09.ix.2009. DHF squeeze and photos in BIA. Text here from DHF squeeze
<i>BIA Collections:</i>	<i>Squeeze and Stone Photographs</i> Squeeze: 35. İzmir 23, Belevi 5 Stone: (2) Col. Digital: DHF 2009
<i>Description</i>	A simple cylinder, shaped from a re-used column drum. Broken below. Coarse granular, blue-veined white marble. Simple shaft, smoothed. Top flat; two square dowel holes (0.05 x 0.05, 0.05 x 0.06) on surface. Surface and letters: very worn Text (4) begins immediately below the top; text (1) begins c. 0.10 from the top

Dimensions Ht (ex.) c. 1.36; diam. (top) 0.055. Letters: text (1) (line 1) 0.027-30, (lines 16-17) 0.027; (text 2) (line 1) 0.035; (text 3) (line 2) 0.020-25; text (4) (line 1) d 0.050-055

Text (1) (inscribed from the top of the shaft; erased by text [2] and [3])

Imp [- - - -]
 2 - - - -
et I[mp - - - -]
 4 **MAR**[- - - -]
 - - - -
 6 - - - -
 - - - -
 8 - - - -
 - - - -
 10 - - - -
 - - - -
 12 - - - -
 [μήτ]ηρ κάστρ[ων]
 14 'Από 'Εφέσο[υ]
 μί [-]
 (vac)
 16 **Αἱ ὁδοὶ ἀποκατεστ**[ά]θ[ησαν ἐπὶ ἀνθυ]
 λολλιαγοῦ Γεντι[ανοῦ - - - - - - - -]

(2) (underneath lines 4-5 of text [4])

DD (vac) **NN**
 2 **FI** [- - - -]
 - - - -

(3) (below texts (2) and (4) and over the top of text [1])

D **N**
 2 **Ioviano victoriosissimo**
principi piissimō
 4 **imperatorī clementi-**
ssimō Aug
 6 **Ael Cl Dulcitius v c II**
procos {D} d n maiestati<que>
 8 (vac) **eius**
 (below line 14 of text [1])
 μί ζι'

line 7: inscribed on the same line as line 12 of text (1)

(4) (at the top of the shaft, over text [1])

DDDD nnnn
 2 **FI Gratiano**
et FI Vallent[inian]o (sic)
 4 **et FI Theodosi**[o]
et FI Arcadio piiss felici(bus)

6 (vac) **Augggg**
(vac)

line 3: cp. the replicate spelling on Belevi 2, text (2), line 3, and Belevi 5, text (4), line 3

Caput Viae Ephesus
Date (1) AD 200/201, 10.xii-09.xii L. Septimius Severus and M. Aurelius Antoninus (Caracalla) *Augusti* with P. Septimius Geta (names erased) *Caesar* and Iulia Domna *Mater Castrorum* (?)
(2) (?) Constantinus I and Licinius I
(3) AD 363, 27.vi-364, 17.ii Iovianus *Augustus*
(4) AD 383, 19.i-25.viii Gratianus, Valentinianus II, Theodosius I and Arcadius *Augusti*
Commentary Text 3, line 9: cp. the distance-figures $\alpha\tau'$, on the Torbalı milestone (below, no. 011), and $\kappa\alpha'$, on the Kuşçuburnu milestone (below, no. 12). All three were measured from Ephesus.
For the date of text (1) and the governor, Lollianus Gentianus, see below, 035. Germencik.
For the date of text (4), see the comment above, 007(B). Belevi 2, text (4)

008 = Rep. 1 Sağlık

009. Yeniköy

Province, Sub-Province + Admin. Code İzmir, Torbalı 35-17-0
Map Manisa 12-Iö
Location “Volksschule. FO: Kabacakırı, unterhalb von Demirköprü” (Meriç); “Gefunden zwischen Yeniköy und Ahmetli” (IK)
Copy Meriç (? date). Text here from Meriç
Publication Meriç 1982, 54 no. 7 and Fig. 35
IK 17, 2 (eds Meriç et al.). 3606 (text of Meriç)
Tuna 1987, 304 and n.3
RRMAM 2, 1. 502 (notice only)
Description “Säulenfragment. . . . Feinkörniger hellblauer Marmor” (Meriç)
Dimensions “H: 0,345m, Dm: 0,43m, Buchst: 0,03-0,04m. Unten Bruchfläche” (Meriç)
Text

	DD (vac) nn
2	Fl Gratiano [et] Fl Valent<in>ian [o et]
4	[Fl Th]e ϕ ϕ [sio et] [Fl Arcadio]
6	[Augggg]

line 4: D written backwards; the line is here restored from the photo.
published by Meriç (1982, Fig. 35)
lines 5-6: restored on the basis of 007(E). Belevi 5, text (4)

Caput Viae (?)
Date (?) AD 383, 19.i-25.viii Gratianus, Valentinianus II, Theodosius I [and Arcadius] *Augusti*

Commentary For the date of text (2), see the comment above, 007(B). Belevi 2, on the assumption that lines 5-6 are here correctly restored

010(A). Şehitler 1, form. Maşat

<i>Province, Sub-Province + Admin. Code</i>	İzmir, Torbalı 35-17-0
<i>Map</i>	Manisa 11-In
<i>Location</i>	“Beside the water-mill of Massat . . . used now as a bridge over the runnel of the mill-race” (Fontrier). Present whereabouts not established (DHF visit 04.xi.1994)
<i>Copy</i>	Fontrier, A. M. (? date). Text here from MxB (facsimile, Fig. 6.1.3 [p. 330])
<i>Publication</i>	MxB 2, 2-3 (1876-78)[1878], 99 no. τβ´ [= 302] (copy of Fontrier) (facsimile, Fig. 6.1.3 [p. 330]) Mommsen 1884a, 59 no. 151 (text of Fontrier in MxB) CIL 3. 7113 (text of Fontrier in MxB) IGRR 4. 1597 (text from CIL) IK 17, 1 (eds Meriç et al.). 3409 (text from MxB and CIL) RRMAM 2, 1. 497 (notice only) Winter 1996, 309 no. 8 (text from IK) French 1997, 185 no. 3 (revision of text) AE 1997. 1439 (text from French 1997)
<i>Description</i>	“On a block” (Fontrier). According to Fontrier, the side of the marble (block) on which the inscription is found had sustained considerable damage on account of the continuous flow of water in the mill-race; nevertheless he was able to discern a few letters as a recompense for the effort which he expended in order to have the huge marble block turned over.
<i>Dimensions</i>	“Ht 2.50, wi. 0.80” (Fontrier)
<i>Text</i>	<p>[Im]p Cae[sar Di]- 2 [vi f] Augu[stus] [pon]tifex [max] 4 [trib]unic [p . . .] [pat] patr [viam] 6 [fecit c]uran[†][e] 7 [.. D]omit[io] 7a [. . . ? . . .] 7b [. . . ? . . .] (? vacat) 8 [Αὐτ]οκρά[ωρ Καίσαρ θεοῦ υἱὸς] [Σεβ]αστὸς ἀρχι[ερεὺς μέγιστος] 10 [δημαρχικῆς ἐξουσίας τὸ .. πατήρ] [πατ]ρίδος [τὴν ὁδὸν κατεσκευ]- 12 [ασ]ε ἐ[πισ]τα[τοῦντος . . . ? . . .] [. . .]ου Δομ[ετίου ?] 14 [. . .]ΤΟΥ Μ[- ? -]</p>

line 4: [trib]**unic**[ia pot ---] (Merkelbach)

lines 5-6: **uram** (Fontrier); c]**uran**[te] (“malim” Mommsen 1884a; repeated in CIL); [pater] **patr** [restituit c]**uram** [agente] (Merkelbach in IK); [viam | fecit c]**urant**[e] (DHF), cp. lines 11-12 and citation in

Commentary below

line 7: [Gnaeo D]omitio [Corbulone quaestori] (IK); [. D]omitio [proc] (?) (DHF 1997). There is no room, in line 7, for *Corbulone* without an excessive extension of the line length. If, on the other hand, it is possible that two or three lines are missing in the space (indicated by Fontrier) after line 7, then the following restorations can perhaps be made:

line 7: [Gn D]omit[io]

line 7a: [Corbulone q]

line 7b: [mp ..]

(vacat)

line 8: θεοῦ νιός (Merkelbach in IK)

lines 11-12: [ἀποκατέστησ]ε (*exempli gratia* Merkelbach in IK)

line 12: [κεύασ]ε ἐ[πισ]τα[τοῦντος] restored here in this line in parallel with the restorations of the Latin text in line 6; ἐ[πισ]τα[τοῦντος] (Mommsen)

line 13: Δομ[ιτίου] (Fontrier)

line 14: του Μ (Fontrier)

lines 13-14: [Γναί]ου Δομ[ετίου Κορβούλω]νος τοῦ Μ[-] , ob τοῦ τα[μίου] (IK); [. c.5 .]ου Δομ[ετίου τοῦ ἀ|νθυπά]του μ[ιλ ..] (?) (DHF 1997).

If, however, the Greek text at this point is restored in parallel with the restorations in lines 7-7c of the Latin text, above, then lines 13-14 of the Greek text may possibly be restored as follows:

line 13: [Γναί]ου Δομ[ετίου Κορβούλωνος]

line 14: [ταμ]ίου μ(ίλια) [. .]

Caput Viae (?)

Date Augustus, (?)year

Commentary For a *quaestor* in charge of repairs (to milestones?), see the Republican texts (RRMAM 3.1. nos 1, 4 and 6). On the other hand, in 6 BC, Augustus constructed the *Via Sebaste* in Galatia through the agency of his *legatus*, a *propraetor*: *viam Sebasten fecit curante Cornuto Aquila legato suo propraetore*.

010(B). Şehitler 2, form. Maşat

Province, Sub-Province + Admin. Code İzmir, Torbalı 35-17-0

Map Manisa 11-In

Location “On a stele [= column] used as a base of the Holy Altar in the church” (Fontrier); “Als Säule in der Kirche von Maşat (heute Şehitler) wiederverwendet” (IK). In the village; brought from the *kilise* (church). Lying (04.xi.1994) in front of the house owned by Hasan Erol. Brought, by Cengiz İçten of the Efes Archaeological Museum, to the Efes Museum. In 2007 it was erected in the open-air display of milestones at the site of Ephesus.

Copy Fontrier, A. M. (? date) (facsimile, Fig. 6.1.4 [p. 330]); DHF 04.xi.1994. DHF squeeze (photo., Pl. 7.2.2 [p. 383]) and photos (Pl. 7.1.3-4 [p. 370]) in BIA. Text here from DHF squeeze

BIA Collections: Squeeze and Stone Photographs

Squeeze: 35. İzmir 22, Şehitler 3 (= B/W Neg.: Squ. M/27.01-03)

	Stone: (1) B/W Neg.: DHF M/94/20.04-09 (2) Col. Slide: DHF 404.27-30
<i>Publication</i>	MxB 2, 2-3 (1876-78)[1878], 98 no. σφθ´ [= 299] (copy of Fontrier) (facsimile, Fig. 6.1.4 [p. 330]) IGRR 4. 1598 (text of Fontrier in MxB) Keil and von Premerstein 1914, 111 (comment on the text and on the date) IK 17, 2 (eds Meriç et al.). 3607 (text of Fontrier) RRMAM 2, 1. 498 (notice only) French 1995a, 3 (notice only) French 1995b, 96 no. 2 and Pl. 20. 2 SEG 45. 1597 (text of French 1995) AE 1995. 1468 (text of French 1995)
<i>Description</i>	A re-used column drum with shallow flutes. The stone is complete but badly worn and chipped. A deep channel has been cut (by the present owner) all round the centre of the column. Pale, slightly coarse crystalline, white marble. The inscription (text [1]) starts c. 0.26 from the top and has been cut on a smoothed surface which was prepared by the removal of the flutes.
<i>Dimensions</i>	Ht c. 1.57; diam. (top) 0.48, (bottom) 0.54. Letters: (text 1) 0.035-40, (text 2) 0.013-16, (text 3) 0.022 and (text 4) 0.020-25
<i>Text</i>	(1) (on face of shaft) <div style="margin-left: 40px;"> <p>[Imp Caes] D[ivi Vespasiani f] [[Domitianus]] Αυγ[ustus] [po]ντifex μαξιμ[us tr p XI] 4 imp XXI cos XVI cen[s perp] [p p] vias restituit (vac) (vac) [?] (vac) 8 Αὐτοκράτωρ Καίσαρ Θε[οῦ Οὐ]εσ- πασιανοῦ υἱὸς Σεβαστῶ[ς] [[Δομιτιανὸς]] ἀρχιερεὺς μέγι- [στος δημ]αρχικῆς ἐξουσίας [τὸ ια'] [αὐτο]κράτωρ τὸ κα' ὑπατος [τὸ ις'] 12 τιμ(ητ)ῆς διηγεκῆς πατήρ πατρί- δος τὰς ὁδοὺς ἀποκατέστη- σεν (vac) [-] ἐργασαμένων Κολοφω- 16 (vac) νίων</p> </div>

lines 1-4, 12-16: not recorded in the first publication

line 5: “re[fecit] oder re[paravit]” (Keil and von Premerstein)

lines 7-11: as a consequence of the new readings on the stone the line-divisions (given here) naturally differ from those suggested by K. and von P. and repeated by the editors of IK 17, 2. 3607

(2) (on the r. of text [1], below text [3], and level with lines 12-16 of text [1])

[- - - -]

[- - - -]

[- - - -]
 4 [- - - -]
 Ἀὐτοκράτωρ [- - -]
 [. . .] Σ [. . . c.10 . . . ἄρ] -
 χιερεὺ [ς μέγιστος]
 8 δημαρχικῆς [ἐξουσί]-
 ας πατὴρ πατ[ρίδος]
 ΤΟ . Ε
 [-]
 12 [-]

Suggested restoration:

[Imp·Nerva·Caes]
 [Aug·pontif·max]
 4 [trib·potestatis]
 [p·p·cos·III]
 Ἀὐτοκράτωρ [Νέρουας]
 [Καί]σ[αρ Σεβαστὸς ἄρ]-
 8 χιερεὺ[ς μέγιστος]
 δημαρχικῆς [ἐξουσί]-
 ας πατὴρ πατ[ρίδος]
 [ὑπατος] τὸ [τ]ρ[ίτον]
 [-]
 [-]

(3) (on the r. of text [1], below text [4], level with lines 1-6 of text [1])
 a few letters only - EI and others

(4) (on the r. of text [1], at the top of the column, above text [3])
 a few (Greek) letters only - [H]MΩN

Caput Viae (?)

Date (1) AD 92, 01.i-13.ix Domitianus *Augustus*; “. . . , der schwerlich mit dem Herausgeber” [Fontrier] “dem Hadrian, sondern wohl dem Domitian zuzuweisen ist,” (Keil and von Premerstein); “zwischen 89 und 92 n. Chr.” (IK)

(2) AD (?), Nerva (?)

(3) AD (?)

(4) AD (?)

Commentary Text (2) is restored as a milestone of Nerva, cp. 71(B). Pamukkale 2 (2), 136(B). Akhisar 2 and 140. Akselendi (2). Interestingly, in all four examples, the text of Nerva obliterates or obscures the text of Domitianus.

For a note on lines 15-16, see above [p. 14], **3. Notes and Comments 3.4 Road-work in Asia**

011. Torbalı

Province, Sub-Province + Admin. Code İzmir, Torbalı 35-17-0
Map Manisa 11-In

<i>Location</i>	“In a Turkish cemetery, beside the village of Torbalı and close to the railway line” (Fontrier). Present whereabouts not established (DHF visit 04.xi.1994)
<i>Copy</i>	Fontrier, A. M. (? date). Text here from MκB (facsimile, Fig. 6.1.5 [p. 331])
<i>Publication</i>	MκB 2, 2-3 (1876-78)[1878], 94 no. σφ´ [= 290] (copy of Fontrier) (facsimile, Fig. 6.1.3 [p. 331]) Ramsay 1881, 54 (notice only) IGRR 4. 1596 (text of Fontrier in MκB) IK 17, 2 (eds Meriç et al.). 3603 (text of Fontrier in MκB) RRMAM 2, 1. 500 (notice only)
<i>Description</i>	“Stele (borne milliaire)” (Fontrier)
<i>Dimensions</i>	“ preserved ht 1.00; diam. c. 0.50. Ht of letters 0.03-0.05” (Fontrier)

<i>Text</i>	<p>Ἄγαθῆ Τύχη Ἀυτοκρατόρων Γ Αὐρ {OYI} Οὐαλερίου Διοκλητ[ι]- 4 ανοῦ κῆ Μαρ Οὐαλερί[ου] Μαξιμιανοῦ κῆ Φλαβί Ο[ύα]- λερίου Κωνσταντίο<υ> [κῆ Γα]- λερ Οὐαλερίου (vac) 8 Μᾶξιμιανοῦ ^c {KA} [τ]- ὦν ἐπιφανεστάτω[v] Καί<α>ρων Ἄπο Ἐ- φέσου αι´</p>
-------------	---

line 3: superscript α in Οὐαλ

line 11: α´ μ(ίλιον) (IK)

<i>Caput Viae</i>	Ephesus
<i>Date</i>	AD 293, 21.v(?)–305, 01.v Diocletianus and Maximianus <i>Augusti</i> with Constantius I and Galerius <i>Caesares</i>
<i>Commentary</i>	Line 11: “Da 1 meile für Metropolis viel zu kurz ist, liegt entweder eine Verlesung vor (vielleicht λ μ(ίλια) oder der Stein ist ziemlich weit verschleppt worden” (IK). On the other hand, the Kuşuburnu text (which follows here) also indicates a distance from Ephesus as do the Torbalı and Belevi 2 milestones. The sequence runs as follows: Torbalı 11, Belevi 16 and Kuşuburnu 21 MP.

012. Kuşuburnu

<i>Province, Sub-Province + Admin. Code</i>	İzmir, Torbalı 35-17-0
<i>Map</i>	Manisa 11-In
<i>Location</i>	“In der Nähe von K.” (İçten and Engelmann). Brought, by Cengiz İçten of the Selçuk Archaeological Museum, to the museum. In 2007 it was erected in the open-air display of milestones at the site of Ephesus.
<i>Copy</i>	İçten (date ?); DHF 02.xi.1994. DHF squeeze (photo., Pl. 7.2.3 [p. 375]) in BIA. Text here from DHF squeeze
<i>BIA Collections:</i>	<i>Squeeze and Stone Photographs</i> Squeeze: 35. İzmir 17, Kuşuburnu (= B/W Neg.: Squ. M/27.05-06)
<i>Publication</i>	İçten and Engelmann 1992, 283 no. 1

SEG 42. 1035 (text of İçten and Engelmann)
Description “Säule aus blauweißem Marmor,” (İçten and Engelmann)
Dimensions “ Durchmesser 52 cm, noch 48 cm hoch;” (İçten and Engelmann)

Text

 2 [----- εὐσεβεῖ εὐτυ]χεῖ Σεβ[αστῶ]
 [ἀρχιερεῖ] μεγ[ίστ]ῳ δ[η]μαρχικῆς
 4 [ἐξουσί]ας πατρὶ πατριδος ὑπάτω
 (vac) ἀνθυπ[ά]τῳ
 6 (vac) Ἐπὶ ἀνθυπάτου Μ Τρι[τα]ρίου Ρουφείνου
 8 (vac) Ἀσιννίου (vac) Σαβειν[ι]ανου

Caput Viae Ephesus*Date* AD 238-244 Gordianus III*Commentary* The inscription can be dated on the basis of the governor's name, Asinnius Sabinianus, recorded on a milestone of Gordianus III at 137(B). Pınarcık 2.

“Der Meilenstein wurde aus einem Feld der Gemeinde Kuşçuburnu geborgen, das nur wenige hundert Meter westlich der heutigen Autostraße nach Izmir liegt. Das Feld ist übersät von Ziegeln, mehrere Sälenstümpfe sind vorhanden, verschiedene Mauerzüge zeichnen sich unter einer alten Eiche ab, die als mächtiger Solitär auf den Feld steht. Offensichtlich ließe sich hier ein Straßenposten der Hauptstraße, die von Ephesos nach Smyrna führte, mit wenig Muhe und geringem Aufwand freilegen.” (İçten and Engelmann).

013. Gaziemir, form. Seydi*Province, Sub-Province + Admin. Code* İzmir 35-00-0*Map* İzmir 9-Im*Location* In a Turkish cemetery, “Near Seydikeuy” (Arundell). Present whereabouts not established*Copy* Arundell (and John Hartley) 28 March, 1826. Text here from IK

Publication Arundell 1828, 13 and Plate 2 (majuscule text)
 Letronne 1829, 685 and n.(1) [= *Œuvres Choiesies* II, 2, 329f] (text of Arundell)
 CIG 2. 3181 (text of Arundell)
 IGRR 4. 1487 (text of Arundell in CIG)
 Robert (J. and L.) 1948, 17-18 (text of Arundell and CIG; commentary)
 IK 24, 1 (ed. Petzl). 822 (text of Arundell; commentary and earlier references)
 RRMAM 2, 1. 475 (notice only)

Description “On a pillar” (Arundell)*Dimensions* Not given*Text*

[Αὐτοκράτορι] (leaf) Καίσαρι Βειβίῳ
 2 [Τρεβωνιανῶ] (leaf) Γάλλῳ εὐσεβεῖ
 [εὐτυχεῖ Σεβ καὶ] Αὐτοκράτορι
 4 [Καίσαρι Βειβίῳ] Οὐολουσιανῶ (leaf) (leaf)
 (vac. ?) [εὐσεβ]ε[ῖ] εὐτυχεῖ Σεβ
 6 (vac. ?) Ἐγκανῶν πόλις ἐπεσκεύασεν
 [τὰς ὁδοὺς ? -----] ΣΕΚΤΟΥΚΑΤ

8 [- - - - -]TOY

line 1: O before K (Arundell), here interpreted as a leaf

line 2: O before Γ (Arundell), here interpreted as a leaf

line 4: O O at end of line (Arundell), here interpreted as two leaves

line 6: [ἡ Μακεδόνων] Ὑρκανῶν (Robert, J. and L.); they noted the evident space before the letters Ὑρκανῶν and supplied [ἡ Μακεδόνων] on the basis of known exemplars.

Caput Viae (?)*Date* AD 251, Aug(?)–253, Aug(?) Trebonianus Gallus and Volusianus *Augusti**Commentary* Not certainly a milestone but it is possible that the words missing in ll. 7–8 refer to road-work on the territory of Smyrna, cp. 140. Akseleudi ll. 18–19 which specify the work of Miletropolitans on a stretch of road in the territory of Thyatira. Note that the city of Hyrcanis is located at Halitpaşa on the eastern edge of the plain N of Manisa, the ancient Magnesia. Robert (J. and L.) l.c. (repeated by Petzl in IK, l.c.) drew attention to the interesting curiosity: public activity carried out on the territory of Smyrna by Hyrcanians.For the city of Amyzon undertaking the repair work allotted to it on the road S of Ephesus, see the Naipli text (IK 17,1. 3157); see also above [p. 14], **3. Notes and Comments 3.4 Road-work in Asia****014(A). İzmir 1***Province, Sub-Province + Admin. Code* İzmir 35-00-0*Map* İzmir 9-II*Location* “. . . . discovered by Evangelos Touliades about half-way on the road from Smyrna to Seydiköy” (Earinos). Present whereabouts not established*Copy* Earinos, G. (? date). Text here from IK*Publication* MκB 2, 1 (1875–76)[1876], 1 no. ογ´ [= 73] (copy of Earinos)

Ramsay 1881, 47 (notice only)

CIL 3. 7203 (text of Earinos in MκB)

IGRR 4. 1486 (text of Earinos in MκB)

IK 24, 1 (ed. Petzl). 823 (text of Earinos in MκB)

RRMAM 2, 1. 479 (notice only)

Meijer and van Nijf 1992, 145 no. 184 (translation)

Description “From a stele [sc. a column]” (Earinos)*Dimensions* Ht 1.76; diam. 0.58 (Earinos)*Text***Imp Caesar Vespasianus Aug****pontif max trib potes VI****imp XIII p p cos VI desig VII**4 **ensor vias reficien-****das curavit****Αὐτοκράτωρ Καῖσαρ Οὐε-****σπασσιανὸς Σεβαστὸς ἀρ-**8 **χιερὲς μέγιστος δημ-****αρχικῆς ἐξουσίας τὸ ς´****αὐτοκράτωρ τὸ ιγ´ ὕπατ-****ος τὸ ς´ ἀποδεδειγμέ-**

12 νος τὸ ζ' τειμητῆς τὰ-
ς ὁδοῦς ἐπεσκεύασεν

Caput Viae (?)
Date AD 75, iii-30.vi Vespasianus *Augustus*
Commentary Vespasianus *trib. pot VI* “1. Juli 74-30. Juni 75” and *cos VI desig VII* “seit Mitte März 75” (Kienast 1996, 109)

014(B). İzmir 2

Province, Sub-Province + Admin. Code and Map As 014(A)
Location “In the Ottoman cemetery of Gkiouнар Cami, at a place beside the road leading from Smyrna to Seydiköy, about 1/4 hour from the spot where the previous inscription [= 014(A). İzmir 1] was found” (Earinos). Present whereabouts not established
Copy Earinos, G. (? date). Text here from IK
Publication MxB 2, 1 (1875-76)[1876], 2 no. οδ' [= 74] (copy of Earinos)
 Ramsay 1881, 47 (notice only)
 CIL 3. 7204 (text of Earinos in MxB)
 IK 24, 1 (ed. Petzl). 824 (text of Earinos in MxB)
 RRMAM 2, 1. 480 (notice only)
Description “From a stele [sc. a column]” (Earinos)
Dimensions “Ht 1.76; diam. 0.58” (Earinos)

Text

	[Imp Caesar Vespasianus Aug]
	[pontif max trib potes VI]
	[imp XIII p p cos VI desig VII]
4	[censor vias reficie]n-
	[das curavit]
	[Αὐτοκράτωρ Καίσαρ]
	[Οὐεσπασιανὸς Σεβαστὸς]
8	[ἀρχιερεὺς μέγιστος]
	[δημαρχικῆς ἐξουσίας τὸ] ζ'
	[αὐτοκράτωρ τὸ γ'] ὕπα-
	[τος τὸ ζ' ἀποδεδειγ]-
12	μένος τὸ ζ' τειμητῆς
	τὰς ὁδοῦς ἐπεσκεύασεν

Caput Viae (?)
Date AD 75, iii-30.vi Vespasianus *Augustus*
Commentary The text here is restored on the basis of the complete text, 14(A). İzmir 1

014(C). İzmir 3

Province, Sub-Province + Admin. Code İzmir 35-00-0
Map İzmir 10-Ik
Location “Rep. a. 1882/83 ausserhalb der Karawanenbrücke bei Anlage der Weinfabrik des deutschen Handelsvereins, ist dort im Garten des Verwalters” (CIL); “from Tepecik” (Keil and Premerstein 1914, 8). Now in the İzmir Museum [Inv. no. 1553]

<i>Copy</i>	Schuchhardt (date ?); Weber (date ?); Yenim (? date); DHF 07.xi.1994. DHF squeeze and photos (Pl. 7.1.5 [p. 371]) in BIA. Text here from IK and from DHF squeeze
<i>BIA Collections:</i>	<i>Squeeze and Stone Photographs</i> Squeeze: 35. İzmir 08, İzmir 3 Stone: (1) B/W Neg.: DHF M/94/20.13-14 (2) Col. Slide: DHF 145.12 and 405.02-04
<i>Publication</i>	CIL 3. 7197-7199 (copy of Schuchhardt) (facsimile, Fig. 6.1.6 [p. 332]) CIL 3. 14201 ⁶ (text from a copy and squeeze of Weber; comment on l. 8) Yenim 1976, 172, photo. Fig. 2 IK 24, 1 (ed. Petzl). 812 RRMAM 2, 1. 481 (notice only) Grünwald 1990, 252 no. 460 (text [2] in CIL) French 1995a, 3 (notice only)
<i>Description</i>	A re-used column. Complete. White, slightly coarse marble. A square dowel hole in the top surface. The flutes were shaved and flattened; the inscription was cut over the smoothed surface. Text (3) begins c. 0.08 from the top.
<i>Dimensions</i>	Ht (vis.) 1.23; diam. (top) 0.42
<i>Text</i>	(1) (mostly underneath text [2] which obliterates the middle of the lines; only the left-hand side and a few letters of the right-hand side survive)

A multiple text in three different hands

(Hand 1) lines 1-7: large, fine letters including both a straight- (*A*) and a broken-bar *alpha*, and a regular *sigma* (Σ)

(Hand 2) lines 8-11: small, irregular letters including a broken-bar *alpha*, and a lunate *epsilon* and *sigma* (*C*)

(Hand 3) lines 12-14: small, regular letters including a straight-bar *alpha* (*A*), and a regular *epsilon* (*E*) and *sigma* (Σ)

(CIL 7197 lines 1-7)

(Hand 1)	'Αγ[αθῆ Τύχη]
2	Αὐ[τοκράτορι]
	Καίσ[αρι -]
4	Οὐα[- - - -]
	ΑΙΟ[- - - -]Ι
6	ΑΝ[- - - - -]
	ΣΤ[- - - - -]

lines 1-3: Mommsen in CIL restored 'Αγ[αθῆ Τύχη] | Αὐ[τοκράτορσιν] | Καίσ[αρσιν]

lines 4-5: Οὐα[λ. Διοκλητι]|αγ[ὸν] “unsicher” (IK)

line 5: ΑΝ[-] from the stone (Petzl in IK)

line 6: ΑΚ[-] from the stone (Petzl in IK)

lines 6-7: Σεβα[σ]τ[όν] oder Μέγ[ε]στ[ον] bei einem Siegertitel (?) (Petzl in IK)

lines 3-7: Γ Αὐρ[] | Οὐα[λ Διοκλητι]|αν[ὸν (?)] (Petzl in IK); Γ Αὐρ[] |

Οὐα[λερίω] | Διο[κλητ]ι|αγ[ῶ Σεβα]|στ[ῶ] (?)

It is not certain that the text was inscribed in the dative case.

(CIL 7197 *lines* 8-11)

(Hand 2) 8 καὶ Α[ὐτοκράτορ]α Καί-
 καρᾶ [Μ Αὐρ Οὐ]αλ
 10 Μαξ[ιμιανόν] εὐσε-
 βῆ εὐτυχῆ Σεβ'

Below line 11 Schuchhardt gave the following (see the facsimile, Fig. 6.1.6 [p. ***]):

ΚΑΙΣΑ
 ΥΦΑΙΥ
 ΛΛ .

“CIL III Suppl. 7197, 12-14 sind die Zeilenanfänge von 7199, 1-3” (Petzl in IK)

(CIL 7199)

(Hand 3) 12 καὶ οἱ ἐπιφανέστατοι Καίσαρες
 Φλ Οὐαλ Κωνσταντίος καὶ
 14 Γαλ Οὐαλ [Μα]ξιμιανός
 (vac)
 (vac) μί α'

(CIL 7198)

(2) (on the upper half of the shaft; on top of text [1], obliterating the middle of lines 1-10)

DD (vac) nn
 Constantini
 max victor
 4 ac triumfat'
 semper Aug et
 [[C]onstantini]]
 et Constanti
 8 et Constanti (sic)
 nob' b Caess
 (vac) mi I

lines 3-4: max victor(is) | ac triumfat(oris)

line 8: Constanti(s)

line 10: ligature MI

Caput Viae

(Smyrna)

Date

(1)(Hand 1) AD 284, 20.xi-286, 1.iv Diocletianus *Augustus*

(Hand 2) AD 286, 01.iv-293, 21.v Maximianus *Augustus* added

(Hand 3) AD 293, 21.v-305, 01.v Constantius I and Galerius *Caesares* added

(2) AD 333, 25.xii-335, 18.ix Constantinus I *victor Augustus* with Constantinus II, Constantius II and Constans *Caesares*

Commentary

(Text 1) For Diocletianus as sole *Augustus* (in the dative case), followed by

Maximianus *Augustus* (in a different hand and in the accusative case) and then by Constantius and

Galerius *Caesares* (again in a different hand but in the nominative case), see below, 095(C).
Karahisar 3.
(Text 2) The name of Constantinus II was erased after his death.

015. Menemen

<i>Province, Sub-Province + Admin. Code</i>	İzmir, Menemen 35-12-0
<i>Map</i>	İzmir 9-II
<i>Location</i>	“ , now in the house, in Buca, of Mr Spartale, but brought there by the late owner of it [sc. the house] from a Turkish cemetery in Menemen” (Fontrier); “Ex ea domo translata est in Museum Smyrnaeum”. Present whereabouts not established (DHF visit to Museum 07.xi.1994)
<i>Copy</i>	Dugit (? date) in Le Bas and Waddington (facsimile, Fig. 6.1.7 [p. 332]); Fontrier, A. M. (? date); Ramsay (?)1880 (facsimile, Fig. 6.1.8 [p. 332]). Text here from Fontrier and IK 5 and 24, 1
<i>Publication</i>	Le Bas and Waddington 1870, 2, 412 no. 1724f (copy of Dugit) (facsimile, Fig. 6.1.7 [p. 332]) CIL 3. 6095 (text of Dugit in Le Bas and Waddington) MxB 2, 1 (1875-76)[1876], 31 no. ρλε´ (= 135) (copy of Fontrier) Ramsay 1881, 52-53 (notes on his examination of the stone c. 1880) (facsimile, Fig. 6.1.8 [p. 332]) Mommsen 1881, 41 no. 74 (text of Fontrier) Mommsen 1884a, 64 no. 170 (notice of Ramsay’s comments) CIL 3. 7201/2 (text of Dugit in Le Bas and Waddington and of Fontrier in MxB; notice of Ramsay’s notes) IGRR 4. 1385 (text in CIL 3. 7201/2) IK 5 (ed. Engelmann). 28 (text from Fontrier 1875-76) IK 24, 1 (ed. Petzl). 827 (text from Fontrier 1875-76) RRMAM 2, 1. 489 (notice only)
<i>Description</i>	“On a stele [= column]” (Fontrier)
<i>Dimensions</i>	“ht 1.00; diam. c. 0.20” (Fontrier)
<i>Text</i>	(Face A)
	(v) Ἀγαθῆ Τύχη
	Αὐτοκράτορσιν
	Καίσαρσιν Γ’ Αὐρ’ Οὐαλ’
	4 Διοκλητιανῶ καὶ
	Μαρ’ Αὐρ’ Οὐαλ’ Μαξι-
	μιανῶ καὶ Φλ Οὐαλ’
	(vac) Κωνσταντίῳ
	8 καὶ Γαλερ’ Οὐαλερ’
	Μαξιμιανῶ ἐπι-
	φανεστάτοισ Καί-
	σαρσιν Ἀπὸ Cμύρ-
	12 (vac) νησ
	(vac) μ η’

line 13: om. Dugit

(Face B)	[B F]
	[Impp Caess]
	[C Aurelio Valerio]
4	[Diocletiano et]
	[M Aurelio Valerio]
	[Maximiano et]
	[Flavio] Valerio
8	Constantio [et]
	Galerio Valer [io]
	Maximiano
	nobil Caess
12	(v) A [S]mir[na]
	(vac) [mp VIII]

line 7: AVRE . . . VALER (Dugit), VALER. (Fontrier)

line 10: om. Dugit

lines 11-12: nobi(lissimis) n(ostris) Caes(aribus) S(mirna) | mi VII
(Fontrier) [MI ligature]

lines 11-12: NOBILI . . . MIS | (vac) A . MIR . . (Dugit); NOBIIICAESS |
(vac) MVII (Ramsay)

<i>Caput Viae</i>	Smirna
<i>Date</i>	AD 293, 21.v(?)–305, 01.v Diocletianus and Maximianus <i>Augusti</i> with Constantius I and Galerius <i>Caesares</i>

016. Aliğa

<i>Province, Sub-Province + Admin. Code</i>	İzmir, Menemen 35-12-1
<i>Map</i>	Ayvalık 8-Ih
<i>Location</i>	“A Ali-aga, à l’échelle,” (Baltazzi). Present whereabouts not established
<i>Copy</i>	Baltazzi c. 1870(?)
<i>Publication</i>	Baltazzi 1888, 370 no. 20 IGRR 4. 1303 (text of Baltazzi) IK 5 (ed. Engelmann). 29 RRMAM 2, 1. 463 (notice only)
<i>Description</i>	“ petite colonne en marbre bleuâtre portant sur la surface supérieure les lettres ME” (Baltazzi)
<i>Dimensions</i>	Not given
<i>Text</i>	----- μ ε’

<i>Caput Viae</i>	(?)
<i>Date</i>	(?)

017(A). Kazıkbağları 1

<i>Province, Sub-Province + Admin. Code</i>	İzmir, Bergama 35-03-5
<i>Map</i>	Ayvalık 9-Iğ
<i>Location</i>	“In a pit beside a well, near the moorage of Kior Bakali, below Kiliseköy”

<i>Copy</i>	(Fontrier). Now in the Archaeological Museum, Bergama Fontrier, A. M. (? date); Baltazzi (date ?); Ramsay 1880 (?); DHF 28.iii.1975, 08.xi.1994. DHF squeeze in BIA. Text here from DHF squeeze
<i>BIA Collections:</i>	<i>Squeeze and Stone Photographs</i> Squeeze: 35. İzmir 12, Kazıkbağları 1
<i>Publication</i>	MxB 2, 1 (1875-76)[1876], 14 no. ϕθ´ [= 99] (copy of Fontrier) Ramsay 1881, 47 (comments on Fontrier’s text) Baltazzi 1888, 374 no. 30 (facsimile, Fig. 6.1.9 [p. 333]) Ramsay 1890, 166 (notes on the distance-figure) IGRR 4. 267 (text of Baltazzi) RRMAM 2, 1. 483 (notice only)
<i>Description</i>	A simple shaft. Complete but the surface is now very worn and damaged; letters, seen earlier by Fontrier et al., have not survived
<i>Dimensions</i>	Ht 2.12; diam. 0.50. Letters: (line 8) E 0.047, (line 15) E in TEI 0.042. (line 16) E in ΕΠ 0.036

<i>Text</i>	Imp ·[Caesar Vespasianus] [Aug pontif max trib pot] [VI imp XIII p p cos VI des VII]
4	ce [nsor vias faciendas] [curavit] Αὐτοκράτωρ Καί]- σαρ Οὐεσπασ]ια-
8	νός·Σεβ[αστ]ός ἀρχιερεὺς [μέγ]ις- τος δημα[ρχ]ικῆ[ς] ἐξουσίας [τὸ ς´]
12	[αὐ]τοκράτωρ τὸ [ιγ´] πατὴρ πατρίδος ὑπα- τος τὸ ς´ ἀποδεδει- γμένος τὸ ζ´ τειμη-
16	τῆς τὰς ὁδοὺς ἐποίησε Ἐφ(έσου) πη´

lines 1-5: no part of the Latin text was recorded by Fontrier

line 5: alternatively [curavit Ab Epheso LXXXVIII]

<i>Caput Viae</i>	Ephesus
<i>Date</i>	AD 75, iii-30.vi Vespasianus <i>Augustus</i> ; for the date, see above, 014(A). İzmir 1

017(B). Kazıkbağları 2

<i>Province, Sub-Province + Admin. Code and Map</i>	As 017(A)
<i>Location</i>	“ . . . lying in the same place [sc. as 017(A)] outside the mentioned pit” (Fontrier); “dans le voisinage de la précédente [= 017(A)]” (Baltazzi). Present whereabouts not established (DHF visit 13.x.1997)
<i>Copy</i>	Fontrier, A. M. (? date); Baltazzi (date ?) (facsimile, Fig. 6.1.10 [p. 333]). Text here from MxB

<i>Publication</i>	MxB 2, 1 (1875-76)[1876], 14 no. ρ' [= 100] (copy of Fontrier) Homolle 1877, 107 no. 4 (text of Fontrier in MxB) Baltazzi 1888, 375 no. 31 (facsimile, Fig. 6.1.10 [p. 333]) IGRR 4. 269 (text of Baltazzi) and 1175 (text of Homolle) RRMAM 2, 1. 484 (notice only)
<i>Description</i>	“On the fragment of a stele [= column],” (Fontrier): “Sur une colonne Lettres ornées” (Baltazzi)
<i>Dimensions</i>	“ ht 1.00; diam. 0.45” (Fontrier); “ haute de 0 ^m . 88,” (Baltazzi)

Text

	Αὐτοκράτο-
	ρι Καίσαρι
	Μαρ' Ἀντω-
4	νίῳ Γορδι-
	ανῶ εὐσε-
	βεῖ εὐτυ-
	χεῖ Σεβαστῶ
8	ἀρχιερεῖ με-
	γίστῳ δημαρ-
	χικῆς ἐξουσί-
	ας πατρὶ πα-
12	τρίδος ὑπάτῳ
	ἀνθυπάτῳ
	ἐπὶ ἀνθυπ[ά]του Λ[-]

16	----

line 13: ἀνθυπάτου (Fontrier)

lines 15-17: (?) ἐπὶ ἀνθυπ[ά]του Ἀ[σιννίου] | [Σαβεινιανοῦ] | [μί -]

<i>Caput Viae</i>	(?)
<i>Date</i>	AD 238, 09.v(?) - 09.xii Gordianus III

017(C) = Rep. 2 Kazıkbağları 3**017(D). Kazıkbağları 4**

<i>Province, Sub-Province + Admin. Code and Map</i>	As 017(A)
<i>Location</i>	“Dans un cimetière turc près de l'échelle d'Elaea” (Baltazzi); “Ad Elaeam sub Kilisse-Köi ad viam stratam Pergamum versus in coemeterio Turcico ab Elaea secundo” (CIL). Present whereabouts not established (DHF visit 13.x.1997)
<i>Copy</i>	Baltazzi (date ?); Schuchhardt 1886 or 1887. Text here from the readings (in CIL) of Schuchhardt's squeeze (<i>ectypum</i>) (facsimile, Fig. 6.1.11 [p. 333])
<i>Publication</i>	Baltazzi 1888, 373 no. 24 CIL 3. 7185 (squeeze and copy of Schuchhardt; notice of Baltazzi) (facsimile, Fig. 6.1.11 [p. 333]) RRMAM 2, 1. 486 (notice only)

- Description* Grünewald 1990, 251 no. 455 (text in CIL)
 “Stèle de marbre blanc, dans le même cimetièrè. . . . Caractères mal gravées” (Baltazzi); “cippus quadratus” (CIL)
- Dimensions* “H. 0^m.31; L. 0^m.58” (Baltazzi)
- Text* (1)(on the face of the stele?)
- | | |
|----|-------------------------------------|
| | Im⟨pe⟩ratoribus Caesaribu[s] |
| 2 | [- - - - -] Fl·V[al] |
| | Constantino m[aximo] |
| 4 | [- - - - -] |
| | piis felicibus [- - - - -] |
| 6 | (vac) invictis Aug[g] |
| | [- - - - -] |
| 8 | [- - - - -] |
| | [- - - - -] |
| 10 | et·Fl·Val·Constantio |
| | [- - - - -] |
- lines 1-2: Imperatoribus Caesaribus (Baltazzi)
 line 6: AVGG in Schuchhardt’s copy
- (2)(on the l. side of the stele)
 A funerary text in Greek
- (3)(on the rear face of the stele)
 A funerary text in Greek
- Caput Viae* (?)
- Date* (?)
- Commentary* (Text 1) Mommsen (l.c.) despaired: “Litteras in his certas deprehendi nullas”
 “In tituli interpretatione etiam magis haereo. . . .”.

017(E). Kazıkbağları 5

- Province, Sub-Province + Admin. Code and Map* As 017(A)
- Location* “Près de l’échelle d’Elaea, presque á côté de l’inscription précédente” (Baltazzi);
 “ab Elaearum rudibus et scalis Kilisse-Köi 15 min. ad meridiem” (CIL). Present whereabouts not established (DHF visit 13.x.1997)
- Copy* Baltazzi (“pessime” CIL) (?date); Schuchhardt 1886-1887. Text here from CIL (Schuchhardt copy) (facsimile, Fig. 6.1.13 [p. 334])
- Publication* Baltazzi 1888, 376 no. 32 (facsimile, Fig. 6.1.12 [p. 334])
 CIL 3 . 7186 (text from copy of Schuchhardt; notice of Baltazzi) (facsimile, Fig. 6.1.13 [p. 334])
 RRMAM 2, 1. 487 (notice only)
 Grünewald 1990, 251 no. 456 (text in CIL)
- Description* “columna” (CIL); “Caractères indistincts et mal gravés” (Baltazzi)
- Dimensions* “. . . . alta m. 0.51, diam. 0.45” (Baltazzi)
- Text* **Imperato[ris]**
Domini n[ostr]i

4 **Constantintini** (sic)
 maximi victoo- (sic)
 ris semp[er Augusti]
 et Cons[tantini]
 e[t] Constant[i]
 8 **et Con[stantis]**
 no[bb Caess]

line 3: Constantino (Baltazzi)

line 9: nob[b -] (Baltazzi)

Caput Viae (?)

Date AD 333, 25.xii-335, 18.ix Constantinus I *victor Augustus* with Constantinus I, Constantius II and Constans *Caesares*

017(F). Kazıkbağları 6

Province, Sub-Province + Admin. Code and Map As 017(A)

Location On the main road, Bergama - İzmir, below the town; in the garden on the S side of the petrol station owned by Adnan Kaylan

Copy DHF 13.x.1997. DHF squeeze (photo., Pl. 7.2.4 [p. 385]) and photos in BIA. Text here from DHF squeeze

BIA Collections: Squeeze and Stone Photographs

Squeeze: 35. İzmir 14, Kazıkbağları 6 (= B/W Neg.: Squ. M/33.03)

Stone: (1) B/W Neg.: DHF M/97/02.13-14

(2) Col. Slide: DHF 418.25

Description Road-building inscription, in the form of a re-used column. Broken above and below. Hard, blue limestone. The inscription is cut in the middle of the shaft. Surface and letters: worn.

Letters: broken-bar *alpha*, lunate *epsilon*, *sigma* and *omega*

Dimensions Ht 0.91; diam. (top) 0.38. Letters: c. 0.050

Text

 † 'Εγένετο ἡ ς
 2 **τρῶς ἐπὶ**
 'Ιωάννου τοῦ
 4 **λαμ^ς κομ^ς**
 μη ε' ἰνδ^ς ζ' †

line 3: ligatures OY

line 4: λαμ(προτάτου) κόμ(ητος)

line 5: ligature MH, μη(νός)

Caput Viae (?)

Date (?)

Commentary Indiction 7 falls in the years (AD):

408; 423 (Theodosius II); 438, 453, 468, 483; 498 and 513 (Anastasius I);

528, 543, 558, 578, 588, 618, 633, 648, 663, 678, 693 and so on

The following Emperors are known on 5th and 6th century milestones:

In Phrygia Theodosius II (AD 423, 15.viii? - 425, 23.x)

In Caria	Anastasius I (AD 491, 11.iv - 518, 09.vii)
In Caria	Iustinus I (AD 518, 09.vii - 527, 01.viii)

In Caria: Flavius Ioannes, *comes* under Anastasius I, see above, no. 118(B). Dağbelen, Beypınar and Flavius Procopius, *comes* under Anastasius I and then Iustinus I, see below, no. 119. Dörttepe

It is possible, on the basis of its location (on the Ephesus - Pergamum road), that this stone records the paving of an inter-city road: it is equally possible that the inscription records the paving of an urban street or avenue.

018. Dereiçi, form. Tekeköy or Tekedere

<i>Province, Sub-Province + Admin. Code</i>	İzmir, Bergama 35-03-5
<i>Map</i>	Ayvalık 9-I
<i>Location</i>	“ aussen am türkischen Friedhofe, ” (Conze and Schuchhardt). Present whereabouts not established (DHF visit 08.xi.1994)
<i>Copy</i>	Conze 1896 or 1898. Text here from Conze and Schuchhardt (facsimile, Fig. 6.1.14 [p. 334])
<i>Publication</i>	Conze and Schuchhardt 1899, 207 no. 20 (facsimile, Fig. 6.1.14 [p. 334]) IGRR 4. 1172 (text in Conze and Schuchhardt) RRMAM 2, 1. 473 (notice only) French 1995a, 4 (notice only)
<i>Description</i>	“ , auf einer runden oben und unten frisch abgearbeiteten Säule von blauem Marmor ” (Conze and Schuchhardt)
<i>Dimensions</i>	“Durchmesser etwa 0,35, Höhe 0,55” (Conze and Schuchhardt)

Text

2	[καὶ Φλ] Οὐαλ /K/ω[νσταντίω]	
	καὶ Γ Οὐαλ Μαξιμ(ι)α[νῶ]	
4	τοῖς ἐπιφανεσστά-	(sic)
	τοις Καίσαρσι (vac)	
6	(vac) mp γ'	

line 2: /II/Ω
line 4: ligature NE
line 6: ligature MP

<i>Caput Viae</i>	(?)
<i>Date</i>	AD 293, 21.v(?) - 305, 01.v [Diocletianus and Maximianus <i>Augusti</i>] with Constantius I and Galerius <i>Caesares</i>

019(A). Kurfalı 1

<i>Province, Sub-Province + Admin. Code</i>	İzmir, Bergama 35-03-5
<i>Map</i>	Ayvalık 9-Ig
<i>Location</i>	“Mosches” (Conze and Schuchhardt); at the village <i>cami</i> (mosque), on the r. of the steps into the mosque
<i>Copy</i>	Conze 1896 or 1898; DHF 08.xi.1994. DHF squeeze (photo., Pl. 7.2.5 [p. 386]) in BIA. Text here from DHF squeeze

- BIA Collections: Squeeze and Stone Photographs*
Squeeze: 35. İzmir 15, Kurfallı 1 (= B/W Neg.: Squ. M/27.01)
- Publication* Conze and Schuchhardt 1899, 208 no. 23
CIL 3. 14201⁵ (text of “Schuchhardt 1898”)
RRMAM 2, 1. 488 (notice only)
French 1995a, 4 (notice only)
- Description* A re-used column. Complete. Hard, grey limestone. Simple shaft. The top is flat, with a dowel-hole in the centre. Surface and letters slightly worn. The text was inscribed upside down to the original top of the column. The inscription begins c. 0.04 from the present top.
- Dimensions* Ht (visible) 1.38; diam. (present top of column) 0.385. Letters: (line 1) T 0.035, (line 4) T 0.040, (line 6) M 0.070, I 0.060
- Text*
- | | |
|---|---------------------------------------|
| | Imperator Caesar |
| 2 | Val Licinianus p'·f' inv'·Aug' |
| | (vac) et' |
| 4 | Val' Licinianus Licinius |
| | nobiliss'ac·piiss'·Caesar |
| | (vac) |
| 6 | (vac) mp VI |
- line 2: horizontal line over the top of letters P and V
line 5: horizontal line over the top of letters SS
line 6: ligature MP
- Caput Viae* (Elaea ?)
- Date* AD 317, 01.iii-324, 19.ix Licinius I *Augustus* and Licinnius *Caesar*

019(B). Kurfallı 2

- Province, Sub-Province + Admin. Code and Map* As 019(A)
- Location* At the entrance to the village; beside a *trafo* (an electricity transformer). Formerly at the *cami* (mosque) in the old village which lay c. 3 km E of the modern location
- Copy* DHF 08.xi.1994. DHF squeeze and photos in BIA. Text here from DHF squeeze
- BIA Collections: Squeeze and Stone Photographs*
Squeeze: 35. İzmir 16, Kurfallı 2
Stone: (1) B/W Neg.: DHF M/94/21.01
(2) Col. Slide: DHF 405.07
- Publication* French 1995a, 4 (notice only)
- Description* A re-used, fluted column. Complete(?). Hard, grey stone (basalt ?). Top and bottom surfaces flat. A square(?) dowel hole in top and bottom surfaces. The flutes (still visible) were shaved in order to produce a flat surface for the inscription. Surface and letters: worn. The text was inscribed upside down to the original top of the column. The inscription begins c. 0.10 from the present top.
- Dimensions* Ht 1.06; diam. (top) 0.50, (bottom) 0.485. Letters: (line 3) T 0.040, (line 4) V 0.035

Text

[Imperator Caesar]
 2 **Val Lic[i]n[ian]**[us p f inv Aug]
 (vac) **et**
 4 **Val Licinian[us] Licini[us]**
nobil[is][iss ac piiss Caesar]
 (vac)
 6 (vac) **mp V**[-]

line 6: ligature MP

Caput Viae (Elaea ?)
Date AD 317, 01.iii-324, 19.ix Licinius I *Augustus* and Licinnius *Caesar*

020. Ovacık, form. Kalarga

Province, Sub-Province + Admin. Code İzmir, Bergama 35-03-0
Map Ayvalık 9-Ig
Location “Vor dem Hause der Mastor Janis ; an diesen Stelle gefunden” (Conze and Schuchhardt). Present whereabouts not established (DHF visit 12.x.1997)
Copy Conze 1896 or 1898. Text here from Conze and Schuchhardt
Publication Conze and Schuchhardt 1899, 209 no. 28
 RRMAM 2, 1. 490 (notice only)
Description “Säulenschaft von weissen Marmor” (Conze and Schuchhardt)
Dimensions Not given

Text

mp
XVI

Caput Viae (Pergamum)
Date (?)

021. Aşağı Kırıklar

Province, Sub-Province + Admin. Code İzmir, Bergama 35-03-0
Map Ayvalık 9-Ig
Location Formerly in the village cemetery. Now in the Archaeological Museum, Bergama
Copy DHF 10.x.1997. DHF squeeze (photos, Pl. 7.2.6-8 [pp. 387-389]) and photos in BIA. Text here from DHF squeeze
BIA Collections: Squeeze and Stone Photographs
 Squeeze: 35. İzmir 2, Aş. Kırıklar (= B/W Neg.: Squ. M/33.05-07)
 Stone: (1) B/W Neg.: DHF M/97/01.12-15
 (2) Col. Slide: DHF 418.11-14
Description A simple cylinder. The top is broken; the base is flat. Damaged on the surface, especially in the middle section. Hard, grey/white marble. All inscriptions are worn (especially texts [4] and [5]) and damaged; the letters of text [4] are very faint.
 Text (1) begins in the middle of the break at the top; text (2) starts at 0.15 from the bottom. The letters of text (1) were very precisely cut, as apparently were those of text (2). The letters of text (3) were somewhat carelessly inscribed.

Dimensions Ht (ex.) 1.51; diam. (bottom) 0.37. Letters: (text 1) c. 0.024 but the I of the distance figure 0.076; (text 2) c. 0.048; (text 3) c. 0.02 (O of ΤΟΙΣ) - 0.031; (text 5) c. 0.05-0.055

Text (1) (at the bottom of the shaft; upside down to text [2]; on the r. of text [3])

Αὐτοκράτορα Καίσα-
 2 ρα·Μ·Ἰουλ·Φίλιπ[ον καὶ]
 Ὀτακίλιαν Σεβήρ[αν]
 4 [μητέρα κά]στρ[ων]
 [- - - - -]ΙΣ[-]
 6 (vac) ΑΙ[- - - - -]

lines 5-6: (?) [Ἐλάϊας] εἰς Πέργαμ[ον μί γ']

(2) (at the top of the shaft; now broken)

- - - -
 2 [- - - - -]C[- -]
 [Corneliae Sal]oninae Aug
 4 [. L̄ . . .]
 [. . L̄ I - - - - -]
 6 [P̄ R̄ Ō C̄ L̄ Ō Q̄ - -]
 [- - - - -]
 (vac)
 8 (vac) **mp III**

lines 5-7: [[G Iu]l̄i[o Flavio] | P̄ r̄ ō c̄ l̄ ō Q̄ [uilntilliano]] ?

line 8: ligature MP

(3) (at the bottom of the shaft; upside down to text [2]; on the r. of text [1])

- - - -
 2 Καίσαρι [M] Αὐρ Μαξι-
 μιανῶ Σε[β] καὶ Φλα'
 4 Οὐαλ Κων[σ]ταντίῳ
 καὶ Γ Οὐαλ Μαξ(ι)μι-
 6 ανῶ τοῖς ἐπιφανε-
 στάτοις Καίσαρσι

(4) (at the top of the shaft; on the immediate l. of text [5], and on the r. of text [2])

T .
 2 IC.ΔΒΗΙΟC
 . ΠΔΤ.
 (vac)
 (vac)
 4 **mp III**

line 4: ligature MP

(5) (at the top of the shaft; on the immediate l. of text [2], and on the r. of text [4])

 2 **IN . RA**
 RI senpe[r]
 4 [Au]g
 (vac)
 ἡ III

Caput Viae (Pergamum)

Date (1) AD 244, early-249, ix/x Philippus *Augustus* and Severa *Augusta*
 (2) AD 254(?)–260, vi(?) [Valerianus and Gallienus *Augusti*] and Salonina
 Augusta
 (3) AD 293, 21.v(?)–305, 01.v Diocletianus and Maximianus *Augusti*
 with Constantius I and Galerius *Caesares*
 (4) AD (?)
 (5) AD (?)

Commentary (Text 2) For the governor, G. Iulius Flavius Proclus Quintillianus, under Traianus Decius, see above 007(C). Belevi 3

022 = Rep. 3 Dikili

023(A). Armutova 1, form. Gömeç

Province, Sub-Province + Admin. Code Balıkesir, Burhaniye 10-05-1
Map Ayvalık 7-Iç
Location “Prope vicum Gömetsch, inter rudera templi” (Kiepert)
Copy Kiepert (?)1842. Text here from Franz (facsimile, Fig. 6.1.15 [p. 334])
Publication Franz 1842, 149 no. 40 (copy of Kiepert) (facsimile, Fig. 6.1.15 [p. 334])
 Le Bas and Waddington 1870, 2, 412 no. 1725 (text of Kiepert *apud* Franz)
Description “In columna” (Kiepert)
Dimensions Not given

Text [Ἐπὲρ σωτηρίας]
 2 [τῶ]ν ἀνεικῆτων
 [Ceβ]β Διοκλητιανοῦ
 4 καὶ Μαξιμιανοῦ
 καὶ τῶν ἐπιφανεστά-
 6 των Καϊσάρων Κωνσταντίου καὶ Μαξι-
 μιανοῦ
 8 (vac) μιανοῦ
 -- ? --

lines 1-2: [Ἐπὲρ τῶ]ν ἀνεικῆτων [Αὐτοκρα|τόρων] (Kiepert), [Ἐπὲρ σωτηρίας καὶ υγείας τῶ]ν ἀνεικῆτων Σεββ (Le Bas)

Caput Viae (?)

Date AD 293, 21.v(?)–305, 01.v Diocletianus and Maximianus *Augusti*
 with Constantius I and Galerius *Caesares*

Commentary Not certainly a milestone; perhaps, because of its location (in the ruins of a temple), a dedication

023(B). Armutova 2, form. Gömeç

<i>Province, Sub-Province + Admin. Code</i>	Balıkesir, Burhaniye 10-05-1
<i>Map</i>	Ayvalık 7-Iç
<i>Location</i>	“ibidem” (Kiepert)
<i>Copy</i>	Kiepert (?)1842. Text here from Franz (facsimile, Fig. 6.1.16 [p. 335])
<i>Publication</i>	Franz 1842, 149 (copy of Kiepert) (facsimile, Fig. 6.1.16 [p. 335]) Le Bas and Waddington 1870, 2, 412 no. 1726 (text of Kiepert <i>apud</i> Franz) CIL 3. 469 (text of Kiepert <i>apud</i> Franz) Grünwald 1990, 251 no. 454 (text in CIL)
<i>Description</i>	“in alia columna” (Kiepert)
<i>Dimensions</i>	Not given
<i>Text</i>	[DD nn] 2 Constantino et [Lici]niano [Li]- 4 cinio invictis [Augustis] 6 -- ? --
<i>Caput Viae</i>	(?)
<i>Date</i>	AD 313, Aug/Sept.-317, 28.ii Constantinus I and Licinius I <i>Augusti</i>
<i>Comment</i>	Not certainly a milestone; see the comment on 023(A). Armutova 1, above

024. Avçılar

<i>Province, Sub-Province + Admin. Code</i>	Balıkesir, Edremit 10-07-1
<i>Map</i>	Edremit 7-Ia
<i>Location</i>	“ in coemeterio Turcico magno q. d. Mezarlik ad rivum Monastir-tschai, chiliom. 6 a ruderibus Atandri ad occidentem, 7-8 chiliom. A vico Avdjilar inter sept. et orientem” (CIL)
<i>Copy</i>	Fabricius (?date)
<i>Publication</i>	CIL 3. 7182 (copy of Fabricius). Text here from CIL
<i>Description</i>	“Columna Fabricius descripsit pessime scriptam et evanidam” (CIL)
<i>Dimensions</i>	Not given
<i>Text</i>	(1) [- - - - -] I 2 [- - - - Theod] osius (vac) [- - - - p f in] vic Ag (sic) (2) 4 [DDD] nmn FFFLLL Arcadio et Hono [rio et] 6 Theodos [io - - - - -] * * * *
	line 3: VIO (Fabricius) line 4: “L sic formatur S” (CIL); FFFLLL, felicibus
<i>Caput Viae</i>	(?)
<i>Date</i>	(1) (?) AD 379, 19.i-383, 25.viii Gratianus, Valentinianus II and Theodosius I <i>Augusti</i>

Commentary (2) AD 402, January-408, 01.v Arcadius, Honorius and Theodosius II *Augusti*
Not certainly a milestone

025. Ayvacık

Province, Sub-Province + Admin. Code Çanakkale, Ayvacık 17-01-0
Map Edremit 3-Ia
Location “In the yard of the Primary School” (Cook). Now (08.vii.1978) in the garden of the Özel İdare Memurluğu and the İlköğretim Müdürlüğü
Copy Cook (? date); DHF 08.vii.1978. DHF squeeze and photos (Pl. 7.1.6 [p. 371]) in BIA. Text here from DHF squeeze
BIA Collections: Squeeze and Stone Photographs
 Squeeze: 17. Çanakkale 01, Ayvacık
 Stone: (1) B/W Neg.: DHF R/78/04.01-02
Publication Cook 1973, 323 and n.4, and 414 no. 56 (Bean from Cook’s copy) and Pl. 71
 AE 1973. 505 (text of Bean in Cook)
 IK 24, 1 (ed. Petzl 1987). v.s. 816
 RRMAM 2, 1. 312 (notice only)
 Conti 2004, 190 *Incerta* no. 5 and n.441(text and comment)
Description A simple cylinder; slightly tapering towards the top. Complete. Hard, pale limestone.
 Letters: note, in text (2), the broken-bar *alpha*, square *sigma*, angular *omega* but round *omicron*
Dimensions Ht (vis.) 1.37; diam. (top) 0.44. Letters: (text 1) 0.030-35, (text 2) 0.03-04, (text 3) 0.03-05, (text 5) 0.025-45 (F in FILOSOF) but O 0.018, (text 6) 0.06, (text 7) line 1 O 0.025, line 2 E 0.025, line 3 E in LES 0.030, line 4 E 0.050
Text Text (1)
 (at the top of the shaft; above and on top of lines 1-3 of text [2]; the inscription was cut inside an incised frame)
Constantinu[-]
 2 ----

 4 ----

 Text (2)
 (in the middle of the shaft; lines 1-3 underneath and lines 4-8 below text [1], and above text [3])

 4 ----

Αὐρ Οὐαλέριον
Μαξιμιανὸν
 8 **ϸεββ**
 Text (3)
 (below text [2] and above text [5])
 2 **dd nn Imp̄p**
Gal Val Maxim et (sic)
Fl Vale Constantino

4 - - - -
 - - - -

Text (4)

(underneath text [5] and [7])

traces of letters

Text (5)

(below text [3] and on top of text [4])

dd' tutius uruis Iuli[iano] (sic)
 2 **filosofiae /m/ag[is]tro ve-**
 nerando semper v[i]ctori
 4 (vac) **Aug**

line 1: TIVTSURVIS (lapis), V and U for O, i.e. totius orbis

line 2: M written as AI; UE for VE

Text (6)

(at the bottom; partly on the r. of, and underneath, text [7])

 - - - -
 2 **et Flav[-]**
 - - - -

Text (7)

(below text [5] and on top of letters which probably belong both to text [4] and to text [6])

dd nn Imperatoris
 2 **Fl Vallentinian(o)** (sic)
 et Fl Vales et Fl (sic)
 4 **Theodosio**
 victorss A(u)gg

line 1: Imperatoris for Imperatoribus

line 2: ligatures NT and AN

line 3: Vales (as in the Greek spelling Οὐάλης) for Valens

lines 2-3: "In lines 18-19 we have apparently Valentinian and Valens"
(Cook)lines 3 (final 4 letters)-4: inscribed in a different hand (Theodosius over the
top of line 4 of the earlier text?), cp. "Theodosius was then added
afterwards in larger letters" (Cook); note the square for lunate *epsilon*
(lines 1-3)line 5: victorss for victoribus, cp. the standard abbreviation Caess for
Caesaribus*Caput Viae*

(?)

Date

(1) (?)

(2) AD 286, 01.iv-293, 21.v Diocletianus and Maximianus *Augusti*(3) AD 311, beg. May-313, Aug./Sept. Maximinus and Constantinus I and
Licinius I *Augusti*

(4) (?)

(5) AD 361, 03.xi-363, 26/27.vi Iulianus *Augustus*

(6) (?)

(7) AD 375, 28.iii-375, 17.xi Valentinianus I and Valens *Augusti*, then 379, 19.i-383, 17.i Theodosius I *Augustus* added

Commentary Text (5): note the comments of Petzl (IK 24, 1. v.s. 816). The formulae on the text here can be elucidated, in part, by a dedication to Iulianus on a milestone (Pınarbaşı 2, IK 24, 1. 816 = no. 014[B]), now in İzmir.

“Petzls Ergänzung würde die Zuweisung an Julian rechtfertigen . . . Da sich der Stein aber nicht überprüfen lässt, muß es bei der Vermutung bleiben. Besonders schwierig ist es, in Z. 1 den Namen Julians oder Teile seiner Titulatur zu finden. Da der Meilenstein mehrmals wiederverwendet wurde, und die Texte verschiedenen Kaisern gelten (von Maximinian bis Theodosius), können sich diese Zeilen auch einen anderen Kaiser beziehen.” (Conti l.c.)

026. Kızılköy

<i>Province, Sub-Province + Admin. Code</i>	Çanakkale, Ezine 17-07-0
<i>Map</i>	Edremit 3-y (Kızıltepe)
<i>Location</i>	“Am Ova Çeşme, etwa 1 km nördlich von Kızılköy” (Schwertheim)
<i>Copy</i>	Schwertheim 1987. Text here from Schwertheim
<i>Publication</i>	Schwertheim 1996, 115 no. 19 and Pl. 12, 2 IK 53 (Riel ed.). 59 (text of Schwertheim) AE 1996. 1439 a-b) (text in IK)
<i>Description</i>	“Marble block broken in two parts (the lower part missing today) and damaged on left” (IK)
<i>Dimensions</i>	“Diam. 0.65 x 0.45 m (thickness not ascertainable); letters 0.015-0.02 (A) and 0.04 (B) m high” (IK)
<i>Text</i>	(1) (= IK Text B) <div style="margin-left: 40px;"> [-] Au Constanti[nus] (sic) 2 [max]imu[s victor et] [Fl I]ul C[onstanti]u[s et] 4 [Fl Iul C]onsta[ns -] [- - - -]OM[- - - -] </div>

lines 3-4: ? [Fl I]ul C[onstantin]u[s et] | [Fl Iul C]onsta[n]tius et], i.e. [Fl I]ul for [Fl] Cl ?

(2) (= IK Text A)

[?]

2 [DDD] **NNN Cosstanti-**
 [nus] **Aug et** (v) **Costanti-**

4 [us Aug e]t **Costa Aug** (sic)
 [] **Y** (v) **MI.I**

line 1: “Traces of hammered letters above line 1” [here = line 2] (IK)

line 2: “]inn Cosstanti sic! “ (Schwertheim; quoted IK). “Both S’es in Constantine’s name are written backwards” (IK)

lines 2-3: “*Augustus* is written as AUS || the last three letters in line 3 are not quite certain (an U, then an abbreviation-sign, and a τ ?)” (IK)

line 3: “ nus et Co(n)stant(ius??)” (Schwertheim; quoted IK)

line 4: “]Co(n)stant[- - “ (Schwertheim; quoted IK)

line 5: “[Buchstabeneste]” (Schwertheim; quoted IK). “There might have

been an abbreviated form of the word *milia* in this line” (IK); ? mi I

<i>Caput Viae</i>	(?)
<i>Date</i>	(1) (?) AD 333, 25.xii-335, 18.ix Constantinus I <i>Augustus</i> with Constantinus II, Constantius II and Constans <i>Caesares</i> (2) AD 337, 22.v-340, beg. iv Constantinus II, Constantius II and Constans <i>Augusti</i>

027. Türkmenli

<i>Province, Sub-Province + Admin. Code</i>	Çanakkale, Bayramiç 17-02-0
<i>Map</i>	Edremit 4-y
<i>Location</i>	“At the coffee house on the main road” (Cook). Now (07.vii.1987) in the village cemetery, at the head of the grave of İsmail Mehmet oğlu Akın; previously taken to the coffee house from the area, Asmal or Karayiğit Mevkii, on the S side of the Küçük Menderes Çay, c. 2 km N of the coffee house
<i>Copy</i>	Cook (? date); DHF 07.vii.1978. DHF squeeze in BIA. Text here from DHF squeeze
<i>BIA Collections:</i>	<i>Squeeze and Stone Photographs</i>
<i>Publication</i>	Squeeze: 17 Çanakkale 02, Türkmenli Cook 1973, 396 no. 6 (Bean from Cook’s copy) RRMAM 2, 1. 317 (notice only) IK 53 (Riel ed.). 60 (text of Cook)
<i>Description</i>	A re-used column; upper fragment with moulding preserved. Broken below. Hard, dark basalt.
<i>Dimensions</i>	Letters: lunate <i>epsilon</i> and <i>sigma</i> Ht (ex.) 1.48; diam. (top) 0.27. Letters: 0.035-50
<i>Text</i>	(Cook)

THC HS
IAYTCTC
(vac) XV

The following text can be read from the squeeze:

† Tηc NE
2 ΜΩNHC τοϋ
(vac) Xϋ

line 1: ligatures HC, NE

line 2: ligatures Mω, HC, OY; Mωνηc for Movηc ? (Stephen Mitchell)

line 3: there is a bar over the letters XY, i.e. X(ριcτo)ϋ

<i>Date</i>	Byz.
<i>Commentary</i>	Not a milestone, but cf. “. . . . the stone appears to be a milestone recording 15 miles, presumably on the road from Alexandria Troas to Scepsis” (Bean in Cook 1973)

028. Çanakkale

<i>Province, Sub-Province + Admin. Code</i>	Çanakkale 17-00-0
<i>Map</i>	Çanakkale 4-t

<i>Location</i>	“ etwa 20 Minuten von Tschanakkalesi in der Richtung nach Sarischehir gefunden und nach dem Städtchen gebracht, wo ich ihn vor dem Municipalitätsgebäude liegen sah” (Lolling)	
<i>Copy</i>	Lolling 1880. Text here from Lolling	
<i>Publication</i>	Lolling 1881, 225 no. 2 Mommsen 1884a, 64 no. 171 (text of Lolling) CIL 3. 7181 (text of Lolling) RRMAM 2, 1. 313 (notice only)	
<i>Description</i>	“ ein römischer Meilenstein in Säulenform” (Lolling)	
<i>Dimensions</i>	“ oben Ablauf, lg. 1,97, ob. Dm. des Schaftes 0,53, unt. Dm. 0,58 ^m ” (Lolling)	
<i>Text</i>		DDDD nnnn
	2	////////// //////////
	4	(vac) mil III
<i>Caput Viae</i>	(?)	
<i>Date</i>	(?)	4th cent. AD

029. Misakça

<i>Province, Sub-Province + Admin. Code</i>	Balıkesir, Bandırma 10-03-2
<i>Map</i>	Bandırma 14-ş
<i>Location</i>	Not given
<i>Copy</i>	Schwertheim 1978
<i>Publication</i>	IK 26 (Schwertheim ed.). v.s. 36
<i>Description</i>	“ einen Meilenstein mit der Namen des Kaisers Iovianus” (Schwertheim in IK)
<i>Dimensions</i>	Not given
<i>Text</i>	Not given
<i>Caput Viae</i>	(?)
<i>Date</i>	AD 363-364 Iovianus

030(A). Şirinçavuş 1, form. Çirkinçavuş

<i>Province, Sub-Province + Admin. Code</i>	Balıkesir, Bandırma 10-03-2	
<i>Map</i>	Bandırma 15-ş	
<i>Location</i>	“In a cemetery, between Misakça and Paşa Çiftlik” (Hasluck). Present whereabouts not established (DHF visit 09.vii.1978)	
<i>Copy</i>	F. Weickum date? (pre-1875). Text here from CIL	
<i>Publication</i>	Mommsen 1875, 294 no. 351 (copy of Weickum) CIL 3. 7178 (copy of Weickum) Hasluck 1905-06, 184 and n.1, 187 (notice of CIL and Mommsen) Hasluck 1910, 130 and 291 n.1 RRMAM 2, 1. 219 (notice only)	
<i>Description & Dimensions</i>	Not given	
<i>Text</i>	(vac) DD nn	
	2	//////////

// // // // //
 4 // // // // //
 // // // // //
 6 // // // // //
victori A[ug]
 8 (vac) **XIII**

line 7: “fortasse VICTORI Ac *triumfatori*. Similis opinor miliarii n. 463-465” (CIL)

Caput Viae (Cyzicus)
Date AD (?)
Commentary Note Hasluck’s comment (1910, 291 n.1): “*CIL* 7178 ‘between Musatcha and Pasha Chiftlik’ seems to be a fuller reading of the same stone” [= *CIL* 3. 13687, here below, Şirinçavuş 2].

030(B). Şirinçavuş 2, form. Çirkinçavuş

Province, Sub-Province + Admin. Code and Map As 030(A)
Location “Au dessus du village de Tchaouch-keui, près Musatska” (Legrand). Present whereabouts not established (DHF visit 09.vii.1978)
Copy Legrand (date ?) (facsimile, Fig. 6.1.17 [p. 335]). Text here from CIL
Publication Legrand 1893, 546 no. 35 (facsimile, Fig. 6.1.17 [p. 326])
 CIL 3. 13687 (text of Legrand)
 Hasluck 1905-06, 184 n.1 (notice of CIL)
 Hasluck 1910, 291 no. 6 (notice only)
 RRMAM 2, 1. 220 (notice only)
Description “Borne milliaire antique; elle semble avoir reçu plusieurs inscriptions successive; aussi le déchiffrement présente des difficultés” (Legrand)
Dimensions Not given
Text

(1)	Dd nn
2	----

4	----

6	----
	Const [ant . . .]
8	(vac) XIII

“Celle que nous publions étant certainement hors de sa place primitive, il est impossible de déterminer à quelle tête de ligne se rapporte le chiffre XIII” (Legrand)

(2)

	[D] n
2	[Fl I]oviano
	p f victori
4	[sem]per Aug

Caput Viae (Cyzicus)

Date (1) (?)
(2) AD 363, 27.vi-364, 17.ii Iovianus *Augustus*

031. Beyköy

Province, Sub-Province + Admin. Code Balıkesir, Bandırma 10-03-2
Map Bandırma 16-ş
Location “Über Beyköy” (IK)
Copy Schwertheim 1978
Publication IK 26 (Schwertheim ed.). v.s. 36 (notice only)
Description “. . . . einen neuen Meilenstein mit der Namen des Kaisers Iulianus”
 (Schwertheim in IK)
Dimensions Not given
Text Not given
Caput Viae (?)
Date AD 361, 03.xi-363, 26/27.vi Iulianus *Augustus*

032. Edincik

Province, Sub-Province + Admin. Code Balıkesir, Bandırma 10-03-2
Map Bandırma 16-s
Location In Edincik, “au puits public plantée debout au milieu du dallage qui entoure le puits” (Lechat and Radet). Present whereabouts not established (DHF visit 09.vii.1978)
Copy Lechat and Radet June 1887 (with squeeze). Text here from Lechat and Radet (facsimile, Fig. 6.1.18 [p. 335])
Publication Lechat and Radet 1888, 63 no. 1 (facsimile, Fig. 6.1.18 [p. 335])
 AE 1888. 60 (text of Lechat and Radet)
 Hasluck 1910, 291 no. 1 (notice only)
 IGRR 4. 172 (text of Lechat and Radet)
 Smallwood 1966, 54 no. 104 (text from IGRR)
 RRMAM 2, 1. 215 (notice only)
Description “. . . . une colonne de pierre grise” (Lechat and Radet)
Dimensions Not given

Text [Αὐτοκράτωρ Καίσαρ θεοῦ Νερ]-
 [ούα υἱὸς Νέρουας Τραιανὸς]
 [ἄριστος Σεβαστὸς Γερμανι]-
 4 [κὸς] Δακικὸς Π[αρθικὸς ἀρ]-
 [χιε]ρεὺς μέγ[ιστος δημαρχικ]-
 [ῆς ἐ]ξουσίας τὸ [κ’ αὐτοκράτωρ]
 [τὸ] ἰά ὕπατος [τὸ ς’ πατήρ πα]-
 8 [τρ]ίδος ἐπὶ ἀνθυ[πάτου - -]
 [Βεττ]ίου Πρόκλου
 (vac) [-] (?)

Caput Viae [Cyzicus]
Date AD 115 Traianus
Commentary For the date – AD 115 – of Traianus’ IMP XI, see Kienast (1996, 123)

D.2 EPHESUS - SARDIS

033 = (Rep. 4) Tire

D.3 EPHESUS - TRALLES - LAODICIA - APAMIA - SYNNAIDA - DOCIMIUM**034 = (Rep. 5) Çamlık, form. Aziziye****035. Germencik**

<i>Province, Sub-Province + Admin. Code</i>	Aydın, Germencik 09-03-0
<i>Map</i>	Aydın 13-Ir
<i>Location</i>	“ a été trouvé en 1895 entre Magnésia et Tralles, au bourg de Déirmendjik, à un demi kilomètre de la station, dans la verger de Nouri Tchaouchoglou Ali” (Perdrizet and Jouguet).
<i>Copy</i>	“L’inscription suivante, qui nous a été signalée par le docteur Comnéos (d’Aidin),” (Perdrizet et Jouguet); Naili Bey (date ?); Papaconstantinou (date ?). Text here of Perdrizet and Jouguet (facsimile, Fig. 6.1.19 [p. 335]) and IK Papaconstantinou 1895, 68 no. 161 and Pl. 16 no. 151
<i>Publication</i>	Perdrizet and Jouguet 1895, 318a (facsimile, Fig. 6.1.19 [p. 335]) Negroponte 1896, 60 (text of Papaconstantinou; comments on, and corrections of, Papaconstantinou’s text) AE 1896. 50 (text of Negroponte), 78 (text of Perdrizet and Jouguet) I.Magnesia (ed. Kern 1900). 256 (text of Perdrizet and Jouguet; comment on Pappaconstantinou’s text) CIL 3. 13689 (copy of Naili Bey from Benndorf and of Papaconstantinou from Walters) CIL 3. 14202 ³ (notice of Papaconstantinou and of Perdrizet and Jouguet) IK 17, 1 (eds Meriç et al.). 3160 (text from earlier publications) Thomasson 1985, 120 no. 3 (text of CIL 3. 13689) RRMAM 2, 1. 202 (notice only) Christol and Drew Bear 1995, 83-84 (notice and critique of publications; text (cited in full) of Perdrizet and Jouguet; commentary) AE 1995. 1481 (notice of Christol and Drew Bear’s text and commentary) SEG 45. 1594 (notice of Christol and Drew Bear’s text and commentary)
<i>Description</i>	“Colonne de marbre blanc” (Perdrizet et Jouguet)
<i>Dimensions</i>	“ haute d’environ deux mètres; diam., 0 ^m .47; hauteur des lettres, 0 ^m .04.” (Perdrizet et Jouguet)

Text

**Imp Caesar L Sep[ti]mius Severus·Pius
Pertinax Aug·pon[tif] max trib·pot[est]
VIII·imp XIII·p p·cos II·et Imp Caesar M**

4 **Aur·Antoninus Pius Aug·pontif max** [-]
[- - - - -] **et**
Iulia Domna mater castrorum

8 **Αὐτοκράτωρ Καῖσαρ Λούκιος Σεπτίμιος**
Σεβήρος Εὐσεβῆς Περτίναξ Σεβασ-
τὸς ἀρχιερεὺς μέγιστος δημαρχι-
κῆς ἐξουσίας τὸ θ’ πατήρ πατρίδος ὕ-
πατος τὸ β’ καὶ Αὐτοκράτωρ Μάρκος

12 **Αὐρήλιος Ἀντωνεῖνος Εὐσεβῆς ἀρχι-**
ερεὺς μέγιστος [- - - - -]
[- - - - -] **καὶ Ἰουλία Δόμνα**

μήτηρ κάστρων

16 (vac) Ἀπὸ Ἐφέσου μ κ΄
αὶ ὁδοὶ ἀποκατεστάθησαν ἐπὶ ἀν-
θυ Λολλιανοῦ Γεντιανοῦ

lines 4-5: [[et | L Septimius Geta nobiliss Caesar]]

lines 13-14: [[καὶ Ἀ Σεπτίμιος Γέτας | ἐπιφαν Καίσαρ]]

lines 17-18: ἐπὶ ἀν|θυ(πάτου)

Caput Viae Ephesus
Date AD 200/201, 10.xii-09.xii L. Septimius Severus and M. Aurelius Antoninus
(Caracalla) *Augusti* with P. Septimius Geta (names erased) *Caesar* and Iulia
Domna *Mater Castrorum*

036(A). Aydın 1 = Rep. 6**036(B). Aydın 2**

Province, Sub-Province + Admin. Code Aydın 09-00-0
Map Aydın 15-Ir
Location “About half a mile to the W of the modern town” (Ramsay); “In a garden wall about two miles W of Aidin” (Sterrett 1883); “In via Epheso Tralles . . . ab his duabus horis” (CIL). Present whereabouts not established (DHF visit to the Aydın Museum 13.xii.1983)
Copy Ramsay and Lewis December 1880; Ramsay and Sterrett 1884; Papaconstantinou (? date). Text here from Sterrett 1883 (facsimile, Fig. 6.1.20 [p. 336]) and IK
Publication Ramsay 1881, 46-47 (lines 5-6 only) (copy of Ramsay and Lewis)
Sterrett 1882-83, 113 no. 14 (copy of Sterrett and Ramsay)
Sterrett 1883, 333 no. 14 (copy of St. and R.) (facsimile, Fig. 6.1.20 [p. 336])
Mommsen 1884a, 65 no. 175 (text of Ramsay; text sent by Sterrett)
Papaconstantinou 1895, 45 no. 66 with drawing
CIL 3. 7206 (text of Ramsay and Lewis and of Sterrett and Ramsay)
Walser 1980, 458 (text of CIL; commentary)
IK 17, 1 (eds Meriç et al.). 3163 (text from earlier publications)
RRMAM 2, 1. 199 (notice only)
IK 36, 1 (ed. Poljakov). 172 (text from earlier publications; notes and commentary) with facsimile of Papaconstantinou’s drawing
Description “Round column” (Ramsay 1881)
Dimensions Not given
Text

	[Ti] C[audi]s N
2	Caesar·Aug·G[er]-
	manicu[s pont]
4	maxim [trib pot XI]
	imp·XXII·p·p·cos V
6	(vac) μί·λα΄

There are minor differences between the copies published by Sterrett (1882-83 and 1883). The text here follows Sterrett’s second publication (Sterrett 1883, 333 no. 14)

line 1: N for N[ero] (?)
 line 5: line over numeral; Ψ (Ramsay)

Caput Viae (Ephesus)
Date AD 51 Claudius

036(C). Aydın 3

Province, Sub-Province + Admin. Code Aydın 09-00-0
Map Aydın 15-Ir
Location “. . . . à vingt minutes d’Aïdin, sur la route de Smyrne, à l’endroit appelé Dédé-keuî” (Le Bas and Waddington). Present whereabouts not established (DHF visit to the Aydın Museum 13.xii.1983)
Copy Salvetti (? date); Pappaconstantinou (? date). Text here from IK 36, 1
Publication Le Bas and Waddington 1870, 2, 392 no. 1652 *e* (copy of Salvetti) (facsimile, Fig. 6.1.21 [p. 336])
 MκB 2, 2-3 (1876-78)[1878], 48 no. σογ´ (= 273) (text from a squeeze sent by Papaconstantinou in Aydın)
 Ramsay 1881, 46 (comments on text of Salvetti *apud* Le Bas and Waddington)
 Pappaconstantinou 1895, 38 no. 47 with drawing
 CIL 3. 6094 (text of Salvetti *apud* Le Bas and Waddington)
 CIL 3. 14202 (copy of Judeich from Kiepert)
 IK 17, 1 (eds Meriç et al.). 3162
 RRMAM 2, 1. 200 (notice only)
 IK 36, 1 (ed. Poljakov). 171 (text, notes and commentary) with facsimiles of Papaconstantinou’s drawings
Description “Sur deux faces opposées d’une colonne en marbre” (Le Bas and Waddington)
Dimensions Not given
Text (1)

Imp·Caes·Po·Lic·Valeriano Aug II et

Imp·Caes·Po·Lic·Gall[ien]o Aug

(vac) **Ab Epheso m XXX**

4 **Αὐτοκράτορι Καίσαρι Λικ·Οὐαλεριανῶ
 εὐς εὐτυχ· Σεβαστῶ καὶ Αὐτοκράτορι
 Καίσαρι Λικ·Γαλλιηνῶ εὐς εὐτυχ Σεβαστῶ**

(vac) **Ἄπο Ἐφέσου (vac) μ (vac) λ´**

8 **ἀνθ Γ Ἰουλ Οὐολουσίννα Ῥογατιανοῦ**

lines 5-6: εὐσεβ(εῖ) (MκB)

line 8: ἀνθ(υπατεύοντος)

(2) (vac) **Ἄγαθῆ Τύχη**

/τοὺς ἐπιφανεστά-
 τους Καίσαρας Φλ

4 **Οὐάλε Κωνσταντίῳ
 καὶ Μ Αὐρ Οὐαλερ[ίῳ] Μαξιμιανῶ/
 καὶ Φλ·Οὐάλ Κωνσταντίῳ**

8 <καὶ> Γαλερίῳ Οὐα[λ] Μαξιμιανῶ
 (vac) τοῖς Καίσαρσιν
 (vac) μ β΄

lines 2-4: (IK 17, 1) “Man erwartet in 2-4:”

/Αὐτοκράτορσιν/

/Καίσαρσιν Γαίῳ/

/Οὐαλερ Διοκλητιανῶ/

line 4: Κωνσταντήῳ (ΜκΒ)

Caput Viae Ephesus

Date (1) AD 254 Valerianus and Gallienus *Augusti*

(2) AD 293, 21.(?)v-305, 01.v Diocletianus and Maximianus *Augusti* with
 Constantius I and Galerius *Caesares*

Commentary The date of text (1), AD 254, is based on the governorship of Rogatianus; see the commentary of Poljakov in IK (l.c.)

037. Umurlu

Province, Sub-Province + Admin. Code Aydın 09-00-4

Map Aydın 18-Ir

Location “. . . . unearthed at the village of Umurlu near Aydın (Tralleis) and transported to the Aydın Museum [Inv. No. 3770]” (Ölmez)

Copy Ölmez (?)date. The stone has not been examined by DHF. Text here from Ölmez

Publication Ölmez 1997, 177 and Pl. 60

AE 1997. 1427 (text of Ölmez)

Description “. . . . on a marble column” (Ölmez)

Dimensions “Height 1.03, Diam. 0.51; Letters 0.05 (of the Latin text) and 0.03 (of the Greek text)” (Ölmez)

Text

Imp·Caesar·Vespasianus
Aug·pontif·maximus
trib·pot·VI·imp·XIII·p·p·cons
 4 **VI·designatus·VII·censor·vias**
faciendas·curavit
 (vac?)
Αὐτοκράτωρ Καῖσαρ Οὐεσπασιανὸς
Σεβαστὸς ἀρχιερεὺς μέγιστος
 8 **δημαρχικῆς ἐξουσίας τὸ ἕκτον**
αὐτοκράτωρ τὸ γ΄ πατήρ πατρίδος
ὑπατος τὸ [ς΄] ἀποδεδειγμένος
τὸ ζ΄ τιμητῆς τὰς ὁδοὺς ἐποίησεν
 12 (vac?)

lines 6, 12: ? signs of numerals visible in the photo. (Ölmez 1997, Pl. 60)

line 8: EKTOΣ ed. pr. but cf. ibid. Pl. 60 EKTON

Caput Viae [Tralles ?]

Date AD 75, “seit Mitte März” (cos design VII)-30.vi Vespasianus *Augustus*

038. Sultanhisar

<i>Province, Sub-Province + Admin. Code</i>	Aydın, Sultanhisar 09-10-0
<i>Map</i>	Aydın 18-Ir
<i>Location</i>	“An der Moschee im Campo Türkmenoğlu, 20 minuten westlich von Sultanhisar” (Kubitschek and Reichel)
<i>Copy</i>	Kubitschek and Reichel April-July 1893. Text from Kubitschek and Reichel
<i>Publication</i>	<i>Anz. Wien</i> 30 (1894), 93 (copy of Kubitschek and Reichel) RRMAM 2, 1. 203 (notice only)
<i>Description</i>	“Rest eines Meilensteines” (Kubitschek and Reichel)
<i>Dimensions</i>	Not given
<i>Text</i>	----- 'Απὸ Τράλλεων μί ἰδ'
<i>Caput Viae</i>	Tralles
<i>Date</i>	AD (?)

039. Tekin

<i>Province, Sub-Province + Admin. Code</i>	Afyon, Dinar 03-04-0
<i>Map</i>	Dinar 35-Iö
<i>Location</i>	In the village; at the house of Osman Tekin
<i>Copy</i>	French 23.vii.1978. DHF squeeze and photo. (Pl. 7.1.7 [p. 371]) in BIA. Text here from DHF squeeze
<i>BIA Collections: Squeeze and Stone Photographs</i>	Squeeze: 03 Afyon 121, Tekin Stone: (1) B/W Neg.: DHF R/78/07.11
<i>Publication</i>	French 1981, 171 no. 15 SEG 31. 1101 (text of French) French and Roueche 1982, 159 (citation of texts [2] and [4]) AE 1986. 677 (text [2] of French) RRMAM 2, 1. 055 (notice only)
<i>Description</i>	A simple cylinder. Complete. Soft, pale limestone. Surface and letters: worn
<i>Dimensions</i>	Ht 1.28; diam. (top) 0.32. Letters: (text 1) 0.030-35, (text 2) 0.028-35, (text 3) 0.045-60, (text 4) irregular 0.030-45, (text 5) 0.040-50, text (6) 0.030-50, text (7) 0.030-50
<i>Text</i>	(1) (underneath and below text [4]) (in Greek; letters small, lines numerous) (underneath) ----- (below) 'Απαμ[-]
	(2) (at the top of the shaft; on the front face; lines 1-3 underneath text [2]) [- - - - -]Α 2 [-]Α[- - - - -] [- - -]CT[- -] 4 ἡγεμονεύ[οντ]- οc Αὐρ Μαξίμου (vac)

6 - - - -

line 4: ligature ΗΓ

(3) (at the top of the shaft; on the front face; on the top of text [2])

Αὐτοκρα-

- - - -

(4) (at the top of the shaft; on the rear face; intrudes over the l. side of text [2])

Τοῖς Κυρίοις**ἡμῶν Κάρφ καὶ Κα-****ρεῖνφ κὲ Νουμεριανῶ**4 **ἡγεμονεύοντος τοῦ δι-****ακ'Ασκλη/π/ιοδό-****του Ἄπὸ Ἄπαμεί-**(vac) **ακ**8 (vac) **μί δ'**

line 3: ligatures KE and NOY

lins 4-5: δι|ακ(ημοστάτου)

line 5: ACKΛΗ/Μ/ΙΟΔΟ

line 8: ligature ΜΙ

(5) (upside down to texts [1]-[4] and [6]; at the bottom of the shaft; below texts [3]-[4])

- - - -

2 **καὶ τοῖς ἐπιφα-****νεστάτοις Καί-**4 **κ[α]ρ[α] Κωνσταντίφ καὶ****Μαξιμιανῶ**

(6) (at the top of the shaft; on the top of lines 1-2 of text [4])

DD nn2 **Fl' Gratiano**

- - - -

4 - - - -

[- Aug]u**sti**[s]

(7) (upside down to texts [1]-[3] and [5]; at the bottom of the shaft; below text [4])

- - - -

[-] **PIO** [-]

- - - -

Caput Viae

Apamia

Date

(1) (?)

- (2) (?)
 (3) (?)
 (4) AD 283-284 Carus and Carinus and Numerianus *Augusti*(?)
 (5) AD 293-305 [Diocletianus and Maximianus *Augusti*] with Constantius and
 Galerius *Caesares*
 (6) AD 379-383(?) Gratianus [and Valentinianus II and Theodosius I ?] *Augusti*
 (7) (?)

040. Akça

Province, Sub-Province + Admin. Code Afyon, Dinar 03-04-1
Map Dinar 37-Io
Location In the *bahçe* (orchard) of Bayram Özpınar
Copy DHF 23.vii.1978. DHF squeeze in BIA. Text here from DHF squeeze
BIA Collections: *Squeeze and Stone Photographs*
 Squeeze: 03. Afyon 96, Akça
Publication RRMAM 2, 1. 038 (notice only)
Description A simple cylinder, possibly a re-used column. Now in two pieces; top and bottom broken. Pink-veined, white marble.
Dimensions Ht (total) 0.60 (top) + 0.73; diam. (top) 0.355. Letters: (text 1) 0.050-70 (esp. lines 1 and 8), (text 2) very variable 0.040-50

Text (1) (on the front face of the shaft, at the the top)

ΔΔ nn
 2 [- - - -]
 [Con]stantino et
 4 **Licinniano**
invictis
 6 (vac) **Augg**
 - - - -
 8 **Ab Apamia**
 [?]

(2) (on the r. of text [1])

[Δ]Δ nn (sic)
 2 [Co]nstant
 [- -]ta
 4 [- - - -]
 [- -] et **FE**
 6 [- - - -]imov (sic)
 [no]bb Caess
 8 [?]

Caput Viae Apamia
Date (1) AD 313, August/September-317, 28.ii Constantinus I and Licinius I *Augusti*
 (2) (?)

041. Alpaslan

Province, Sub-Province + Admin. Code Afyon, Dinar 03-04-2

<i>Map</i>	Dinar 38-In
<i>Location</i>	In the village, on the righthand side of the gate into the School playground
<i>Copy</i>	DHF 10.xi.1976
<i>Description</i>	A simple cylinder. Complete but very worn. Hard, grey limestone
<i>Dimensions</i>	Ht not recorded; diam. (top) 0.53
<i>Text</i>	no visible text
<i>Caput Viae</i>	(?)
<i>Date</i>	(?)

042(A). Okçular 1

<i>Province, Sub-Province + Admin. Code</i>	Afyon, Dinar 03-04-2
<i>Map</i>	Dinar 38-In
<i>Location</i>	“Beside a house” (MAMA). Present whereabouts not established (DHF visit 10.xi.1976)
<i>Copy</i>	Buckler, Calder and Guthrie, Spring 1929(?). Text here from MAMA
<i>Publication</i>	MAMA 4. 126 (copy of Buckler, Calder and Cox) RRMAM 2, 1. 053 (notice only)
<i>Description</i>	“Limestone miliarium, partly concealed” (MAMA)
<i>Dimensions</i>	“H. 1.11; diam. 0.44; letters, 0.05 (no facsimile)” (MAMA)
<i>Text</i>	(1) [Imp] Ça[es - - - -] 2 [- - - -]s[- - - -] - - - -
	(2) “Above this inscription” [= (1)] “there are traces of another in smaller letters (0.035), whether in Latin or in Greek is uncertain” (MAMA)
<i>Caput Viae</i>	(?)
<i>Date</i>	(1) (?) (2) (?)

042(B). Okçular 2

<i>Province, Sub-Province + Admin. Code and Map</i>	As 043(A)
<i>Location</i>	In the cemetery on the S side of the road to Kadılar, c. 1 km SE of Okcular
<i>Copy</i>	DHF 10.xi.1976. DHF photo. (Pl. 7.1.8 [p. 371]) in BIA
<i>BIA Collections: Squeeze and Stone Photographs</i>	Stone: (1) B/W Neg.: DHF R/76/22.12
<i>Publication</i>	RRMAM 2, 1. 054 (notice only)
<i>Description</i>	A simple cylinder. Complete. Pale limestone. Inscribed but very worn
<i>Dimensions</i>	Ht (visible) 1.13; diam. (top) 0.53
<i>Text</i>	text not legible
<i>Caput Viae</i>	(?)
<i>Date</i>	(?)

043. Çobankaya

<i>Province, Sub-Province + Admin. Code</i>	Afyon, Şuhut 03-10-0
<i>Map</i>	Dinar 40-Ik

- Location* “Auf dem Hauptplatz” (Drew Bear and Eck); in front of the cami (DHF 07.xi.1976). Possible base in field (Photo., Pl. 7.1.9 [p. 372])
- Copy* Drew Bear 1968; DHF 07.xi.1976. DHF squeeze and photo. in BIA. Text here from DHF squeeze
- BIA Collections:* *Squeeze and Stone Photographs*
Squeeze: 03. Afyon 101, Çobankaya
Stone: (1) B/W Neg.: DHF M/90/13.15
- Publication* Drew Bear and Eck 1976, 290 no. 4
AE 1976. 660 (text of Drew Bear and Eck)
RRMAM 2, 1. 047 (notice only)
- Description* A simple cylinder. Complete (?) [Note the base in field, Pl. 7.1.11]. Hard, pale limestone. Surface and letters: surface worn; letters not clear
Note the use (in text [2]) of a gamma-style S [i.e. Γ] and a lunate epsilon
- Dimensions* Ht 1.32; diam. (top) 0.31. Letters: (text 2) 0.020 (O in NOB)-0.055 (O in line 2), (text 3) Ø 0.057

Text (1) (underneath text [1])
illegible letters

(2) (on front face of shaft)

**dd NN Impp dio-
çletiano et Ma-
[x]imiano N**

4 (vac) **et Fl' Val' Const-
INVICTIA antio et Çal**

(vac) **Val Maximia-
no nobil**

8 [Ca]es[s]
(vac) **μ θ'**

lines 4-8: added in a different hand

lines 5-6: perhaps **invictis** | [Augustis] to be restored here, as part of text lines 1-3, i.e. INVICTIA for INVICTIS and [AUGUSTIS] in the space before VAL

(3) (below and underneath text [2])

- - - -
(vac) **μί θ'**

ligature MI

Caput Viae (Synnada)

Date (1) (?)

(2) AD 286, 01.iv-293, 21.v(?) Diocletianus and Maximianus *Augusti*, then 293, 21.v(?) -305, 01.v with Constantius I and Galerius *Caesares*

(3) (?)

044. Atlıhisar

<i>Province, Sub-Province + Admin. Code</i>	Afyon, Şuhut 03-10-0
<i>Map</i>	Dinar 39-Ik
<i>Location</i>	“Sur la place du village, près de la fontaine du djami . . . à demi fichée en terre” (Radet); “Beside the road” (MAMA). Present whereabouts not established (DHF visit 06.xi.1976)
<i>Copy</i>	Radet August-September 1893; Buckler, Calder and Cox, Spring 1929(?). The milestone was identified but not satisfactorily copied by Ramsay in 1881 (“It had to be dug out of the ground, and cleaned, which was impossible in heavy rain”). The squeeze of the MAMA expedition has not been examined by DHF. Text here of MAMA with additions from Radet and Ramsay
<i>Publication</i>	Radet 1895, 544 Radet and Ouvré 1896, 115 no. 10 (facsimile, Fig. 6.1.22 [p. 336]) CIL 3. 14199 ¹⁰ (text of Radet 1895 and Radet and Ouvré 1896) IGRR 4. 750 (text in CIL) MAMA 4. 58 and Pl. 20 (copy of Buckler, Calder and Cox) Ramsay 1941, 248 n.3 and 281 no. 278 (copy of 1881) Christol and Drew Bear 1986, 44-45 and n.19 (citation of CIL 3. 14199 ¹⁰) Christol and Drew Bear 1987, 20 n.31 (citation of text [2]) RRMAM 2, 1. 039 (notice only)
<i>Description</i>	“Grande colonne de calcaire grisâtre, . . . Pierre rongée par le temps. Les caractères latins de la première ligne sont de dimensions plus considerables que les caractères grecs” (Radet). “Broken above and below . . . The earlier copy, made when the stone was more complete, both above and below, shows variations from ours in the preserved portion” (MAMA)
<i>Dimensions</i>	“H. 0.79; diam. 0.45; letters, 0.05 . . . (lines 8-9) letters, 0035 to 004” (MAMA)
<i>Text</i>	(1) Radet recorded the following letters “de dimensions plus considerables que les caractères grecs”

Imp Caesar**I T****N**

Ramsay restored them as follows:

Imp Caesar

[div]i T[raiani f]

[divi] N[ervae nep]

For an alternative, Domitianic text (cp. the opening lines of Ağzıkara 2, below):

Imp Caesar

[Div]i f[i]lius

[- -]N[- -]

(2) (on face of stone)

Τοῖς Κυρίοις ἡμῶν2 **Γ Οὐαλ Διοκλητιανῶ****καὶ Μ Οὐαλ Μαξιμιαν[ῶ]**4 **(vac) Σεββ καὶ****Φλα Οὐαλ Κωνσταντίῳ**6 **καὶ Γ Οὐαλ Μαξιμια[νῶ]**

ἔπιφανεστάτοις Καίσι[αρχιν]

The letters – Γ ΟΥΑΛ – at the beginning of line 2 are evident but those at the beginning of line 3 are less clear. The right-hand side of lines 2-3 is obscure on the squeeze.

(3) (below line 7 of text [2])

ΦΛ Οὐαλ Κρίσπος καὶ Οὐα[λ]
 2 [Κωνσ]ταντεῖνος Λικί[νιος]
 [κ]αὶ ΦΛ Κλ Κω[νσ]ταν[τεῖνος]
 4 [οἱ ἐ]πειφανέ[στατοι Καίσι]αρχε[ς] (sic)

lines 3-4: recorded only by Radet in 1893; not preserved in (?)1929

Caput Viae [Synnada]

Date (1) (?)

(2) AD 293, 21.v(?)–305, 01.v Diocletianus and Maximianus *Augusti* with Constantius I and Galerius *Caesares*

(3) AD 317, 01.iii–324, 19.ix Crispus, Licinius II and Constantinus II *Caesares*

Commentary The palimpsest of inscriptions was not wholly disentangled either by the copyists or by subsequent commentators. The stone is now apparently lost and the sequence of texts can be established only by an examination of the photograph published in MAMA Pl. 20.

Letters can be seen (just!) on the photo. of the squeeze, MAMA Pl. 20, particularly over lines 3-4 of text (1). Though the proposition is now difficult to substantiate, it is possible that the upper half of text (3) – Constantinus and Licinius *Augusti* above Crispus, Licinius and Constantinus *Caesares* – was inscribed over the top of lines 1-7 of text (1); the jungle of letters is clearly visible in the MAMA photograph.

045(A). Ağzıkara 1

Province, Sub-Province + Admin. Code Afyon, Şuhut 03-10-0

Map Dinar 39-Ij

Location “Lying in a field near Ağzıkara, about 5 km NE of Şuhut and 150 m. W of the road to Afyon” (MAMA). Present whereabouts not known (DHF visit 06.xi.1976)

Copy Buckler, Calder and Guthrie, Spring 1929(?). Text here of MAMA (facsimile, Fig. 6.1.23 [p. 336])

Publication MAMA 4. 60 and Fig. 7, and Pl. 20 (copy of Buckler, Calder and Cox) Ramsay 1941, 295 no. 297 (text in MAMA) RRMAM 2, 1. 036 (notice only)

Description “Limestone miliarium, much worn on the surface, but with top and bottom apparently unbroken” (MAMA)

Dimensions “H. 2.05; diam. (top) 0.46, (bottom) 0.51. The base, slightly thicker than the shaft, is 0.57 h.” (MAMA)

Text [- - - -]Β (vac)
 2 [- - - -]Μ[- -]
 [- - - -]Ι[-] καὶ
 4 [- αἰω]νίω[ιτ -]
 [Αὐγούς]τοις (vac)

6 [- - - -]ι **Καί**[-]
 [- - - -]ν (vac)
 8 [- - - -]**καρι Α**
 (vac)
 [A Sy]nna[dis]
 10 [Doci]m̄io
 [?]

Caput Viae Synnada

Date AD (?)

Commentary Ramsay (l.c.) proposed a restoration of the inscription as a text of M. Aurelius and Commodus, AD 176

045(B). Ağzıkara 2

Province, Sub-Province + Admin. Code and Map As 045(A)

Location In the village; at the house (no. 110) of Ramazan Sarıtaş, at the foot of the outside stairway

Copy DHF 06.xi.1976. DHF squeeze in BIA. Text here from DHF squeeze

BIA Collections: *Squeeze and Stone Photographs*

Squeeze: 03. Afyon 95, Ağzıkara 2

Publication RRMAM 2, 1. 037 (notice only)

Description A simple cylinder. Broken below and above right. Pale limestone. Surface and letters: worn and damaged

Dimensions Ht (ex.) 1.01; diam. (top) 0.45. Letters: (text 1) 0.080-105, (text 2) 0.025-40

Text (1) (on the face of the shaft; lines 3-6 obliterated by text [2])

Imp Çaeş[ar]
 2 **Divi·filius**
 [[Domitianus]]
 4 **Au**[g German]
coş X[V p p cens]
 6 [perpetuus]
A Syn̄n[a]dis
 8 (vac) [?]

restored after the text of 91. İsmail

(2) (on the top of text [1], obliterating lines 3-6)

Τ[οῖ]ς **Κυρίοις ἡμῶν**
 2 **Γ Οὐαλ Διοκλητιαγ**[ῶ καὶ]
Μ Οὐαλ [[[Μαξιμιανῶ]]] **σεββ' καὶ**
 4 **Φλ** [Οὐα]λ **Κωνσταντίῳ καὶ**
Γ[αλ Οὐαλ Μαξιμι]ανῶ
 6 **τοῖς ἐπιφανεστάτοις Καίσαρι**ν

Caput Viae Synnada

Date (1) (?) AD 90 or 91 Domitianus (name erased) *Augustus*

(2) AD 293, 21.v(?)–305, 01.v Diocletianus and Maximianus *Augusti* with Constantius I and Galerius *Caesares*

046(A). Afyon 1

<i>Province, Sub-Province + Admin. Code</i>	Afyon 03-00-0
<i>Map</i>	Afyon 39-Ii
<i>Location</i>	“ : it was carried from the road Dokimion-Synnada to be an ornament at a Tchiflik which belonged to an Armenian of Kara Hissar” (Ramsay); “in a cemetery, c. 2-3 miles NNE of Afyon, on the bank of the Acisu, a tributary of the Akarçay” (CIL); “in a cemetery near Yakuppınar, c. 4 km NNE of Afyon” (MAMA); “Çapak Hüyük karşısından 07.11.1934” (Afyon Museum). Now in the Afyon Museum [Inv. no. E2011-355]
<i>Copy</i>	Ramsay 1884; Calder 1912; Buckler, Calder and Cox Spring 1929 (facsimile, Fig. 6.1.24 [p. 337]); DHF 23.xi.1974. DHF squeeze in BIA (drawing, Fig. 6.2.1 [p. 361]). Text here from DHF squeeze
<i>BIA Collections: Squeeze and Stone Photographs</i>	Squeeze: 03. Afyon 93, Afyon 1
<i>Publication</i>	CIL 3. 7172 (copy of Ramsay) Calder 1912, 246, 258 no. 19 (notes and comments) MAMA 4. 13 (copy of Buckler, Calder and Cox) (facsimile, Fig. 6.1.24 [p. 337]) Ramsay 1941, 290 no. 288 (copy made in 1884) RRMAM 2, 1. 033 (notice only) Grünwald 1990, 253 no. 468 (text [1] in CIL)
<i>Description</i>	A simple cylinder on a square plinth. Broken at top right and below right. Hard, pale limestone. Surface and letters: worn; letters no longer sharp and clear. Note the lunate <i>epsilon</i> in the Latin of text (2)
<i>Dimensions</i>	Ht 1.38; diam. (top) 0.54; wi. (base) 0.54, depth (base) 0.61. Letters: (text 1) very variable c. 0.030 but O 0.025, (text 4) 0.030-40 but some 0.025, Δ (line 4) 0.070
<i>Text</i>	(1) (on the front face; from the top of the shaft) (vac) ΔΔ NN Fl Va(1) Constanti [no] [[et Val Licin Licinio]] 4 [[invictis Augg]] [[et Fl Iul Crispo et]] [[Constantino Licinio]] [[et Fl Cl Constantino]] 8 [[nobilissimis Caess]] Τοῖς Κυρίοις ἡμῶν Φλ Οὐα(λ) Ῥωνταντείνω κα[ι] [[Λ[ικιν]] [[Λικινίω]] ἀνεικήτοις Σεββ 12 καὶ Φλ [Ἰουλ Κρείσπω] καὶ Ῥων[τα]γτίνω [[Λικινίω καὶ]] [[Φλ Κλ Ῥωνταντίνω]] [[ἐπιφανεστάτοις Καίcc]] (2) revision of text (1) (vac) ΔΔ NN Fl Va(1) Constanti [no] [max] victo/ri/ Aug et

- 4 **FI Constantino et**
FI Constan̄tio et
FI Consta nobb et fortiss (sic)
 (vac) [Caess]
- 8 **Τοῖς Κυρίοις ἡμῶν Φλ Οὐα(λ)**
Κωνταντείνῳ
ἀνεϊκήτοις Σεββ
 {καὶ Φλ} καὶ Φλ Κλ
- 12 **Κων[τα]γτίῳ καὶ Οὐ[αλ]** (sic)
 [Κωνταντίῳ καὶ Φλ]
 [Κώνταντι ἐπιφαν]-
 [εστάτοις καὶ ἀνδρει]-
- 16 [ωτάτοις Καίσαρσιν]

(3) (revision of text [2])

inserted between lines 3-4 of text (2)

DD no(str)is

inscribed on the top of line 7 CAESS (erased)

Auggg

(4) (below text [2]; on top of lines 13-16 [erased] of text [2])

Φλ Οὐαλεντινιανῶ

2 καὶ Φλ Οὐάλεντι Αὐγούσ-
 τοις ἢ Δοκιμέων

4 πό(λις) μί δ'

line 4: ligatures ΠΟ ΜΙ

(5) (on the l. of text [1] lines 9-12)

some letters including a T

Caput Viae

Docimium

Date

- (1) AD 317, 01.iii-324, 19.ix Constantinus II and Licinius I *Augusti* with Crispus, Licinius and Constantinus *Caesares*
 (2) AD 333, 25.xii-335, 18.ix Constantinus I *Augustus* with Constantinus, Constantius and Constans *Caesares*
 (3) AD 337, 09.ix-340, beginning April Constantinus II, Constantius II and Constans *Augusti*
 (4) AD 364, 28.iii-367, 24.viii Valentinianus I and Valens *Augusti*
 (5) (?)

046(B). Afyon 2

Province, Sub-Province + Admin. Code

Afyon 03-00-0

Map

Afyon 40-Ii

Location

“In the middle of Kaystros plain the road crosses the river by a bridge. On the bridge, as a sort of parapet, there was a tall cippus about 6 or 7 feet high. Originally it stood upright at the end of the bridge which has been re-made in the

	old place” (Ramsay); “3 miles from Afyon, eastwards, beside a bridge on the Akarçay” (CIL). Now in the Afyon Museum [Inv. no. (?); “Brought from the Haydan Kanlı bridge on the Akarçay”]
<i>Copy</i>	Ramsay 1881, 1884; DHF 23.xi.1974. DHF squeeze (drawing, Fig. 6.2.2 [p. 361]) in BIA. Text here from DHF squeeze
<i>BIA Collections:</i>	<i>Squeeze and Stone Photographs</i> Squeeze: 03. Afyon 92, Afyon 2
<i>Publication</i>	Ramsay 1882b, 130 (copy made in 1881) Mommsen 1884a, 65 no. 176 (1881 copy sent by Ramsay to Mommsen; 1881 text in Ramsay 1882) and 1884b, [p. 264] no. 1466 (notice of Ramsay’s emendment to l. 14) Ramsay 1887a, 485 (notes on the copy made in 1881 and 1884) CIL 3. 7171 (text of Ramsay 1882b) (facsimile, Fig. 6.1.25 [p. 337]) Ramsay 1941, 291 no. 289 (copy made in 1881 and 1884) RRMAM 2, 1. 034 (notice only)
<i>Description</i>	“The inscriptions on this stone have been much defaced: only one remains which has lost the upper part, not by mutilation, but by decay” (Ramsay 1941). Broken at the top (Ramsay 1941, 291 n.1: “Not a trace of lines 1-3 can be seen”), otherwise complete. Pale limestone. Surface and letters: worn and pitted but the letters have survived well
<i>Dimensions</i>	Ht 1.80; diam. (top) 0.415, (bottom) 0.44. Letters: very regular and well shaped, c. 0.06
<i>Text</i>	[Imp Caes] [L Sept Seve]ro [Pio Pertinaci] 4 Aug A[r]abico Adiabenico Parthico ma- ximo et Imp 8 Caesari M Aur Antoni- no Pio·Aug [[- - -]] 12 [[-] A Pry- mnesso μί γ’
	lines 11-12: (?) [[et L. Sept Geltae Caes]]; the erasure was omitted by Ramsay (1941, 291 no. 289)
	line 14: MI IΓ interpreted by Ramsay (1882, 130) as M XIII, later emended by Ramsay (1887a, 485, from autopsy in 1884) to III Γ; the emendment was noted by Mommsen (1884a, 624 no. 1466); further comments were offered by Ramsay (1887a, 485; repeated 1941, 291) who adhered to the reading III Γ.
<i>Caput Viae</i>	Prymnessus
<i>Date</i>	AD 193-209 L. Septimius Severus and M. Aurelius Antoninus (Caracalla) <i>Augusti</i> with L. Septimius Geta (names erased) <i>Caesar</i>

Commentary The distance-figure – 13 – is too high not only for the Prynnessus - Docimium road but also for the Prynnessus - Synnada road. In both cases the location of the milestone would fall outside the territory of Prynnessus, virtually – in fact – on the door-step of the presumed destination, whether Docimium or Synnada. A clear impossibility. Two alternative locations can be suggested: (1) on the Cotiaem to Philomelium road at a point 13 miles northwards (from Prynnessus at Süglün) near Çayırbağ (formerly Sipsin, the name derived from the ancient Ipsus), (2) southwards from Prynnessus at a point c. 16 km W of Çay.

046(C). Afyon 3

Province, Sub-Province + Admin. Code and Map As 046(A)

Location “(In the) Armenian Cemetery” (Ramsay). Now in the Afyon Museum [Inv. no. (?)]

Copy Ramsay 1881; Körte, A. (date ?); Buckler, Calder and Guthrie, Spring 1929; DHF 23.xi.1974. DHF squeeze (drawings, Fig. 6.2.3-4 [p. 362]) and photo. in BIA. Text here from DHF squeeze and from the MAMA text

BIA Collections: Squeeze and Stone Photographs

Squeeze: 03. Afyon 94, Afyon 3

Publication CIL 3. 14200 (copy of Körte)

MAMA 4. 9 (copy of Buckler, Calder and Cox)

Ramsay 1941, 292 no. 290 (copy made in 1881; notice of CIL)

French 1976, 53 (notice only)

RRMAM 2, 1. 035 (notice only)

Description A simple cylinder. Broken above (?); the top and bottom surfaces are (now) flat. Grey limestone. Worn

Dimensions Ht 1.28; diam. (top) 0.435, (bottom) 0.50. Letters: (text 1) c. 0.050, (text 2) 0.045-50 but lines 10-11 0.060-65, (text 3) 0.020-40

Text (1) (lines 2-4 between texts [2]-[3], otherwise underneath text [3])

 2 [-----]I
 [----]ANO
 4 [-----]A

(2) (at the top of the shaft; on the front face)

Imp Caesari S[epti]-
mio Severo Pio Pe[rti]-
naci Aug Arabico [Adi]-
 4 **abenico Par**[t]hico [ma]-
ximo et Im[p] Çae[sari]
M Aur Antonino
Aug et L [[[Septimio]]]
 8 [[[Getae]]] **Cae**[sa]ri
A Synnadis (vac) **Pry-**
mnessi (vac) **m**[i]l **VII**
 (vac) **μί ζ'**

(3) (at the top of the shaft; on the rear face; on top of text [1])

[Τοῖς Κ]υρίοις ἡμῶν
 [Γ Οὐαλ] Διοκλητιανῶ καὶ
 [Μ Οὐ]αλ Μαξ[ι]μιανῶ
 4 (vac) Σεββ καὶ
 [Φλ Οὐαλ] Κωνσταντίῳ καὶ
 [Γ Οὐαλ] Μα[ξ]ιμιανῶ
 [ἐπιφ]α]γεστᾶτοις Καίσαρσιν
 (vac)
 8 (vac) μί ζ'

Caput Viae Synnada
Date (1) (?)
 (2) AD 198-209 L. Septimius Severus and M. Aurelius Antoninus (Caracalla)
Augusti with L. Septimius Geta (names erased) *Caesar*
 (3) AD 293, 21.v(?)–305, 01.v Diocletianus and Maximianus *Augusti* with
 Constantius I and Galerius *Caesares*

047. Beşkuyu, form. Sülmenli, Surmene

Province, Sub-Province + Admin. Code Afyon 03-00-1
Map Emirdağ 41-Ii
Location “In a neighbouring burial-ground” (Hamilton). Present whereabouts not
 established (DHF visit 06.xi.1976, 15.viii.1983)
Copy Hamilton 24 June, 1838; Ramsay May 1881. Text here of Hamilton and Ramsay
Publication Hamilton 1842, 2, 177 and 476 no. 375 (“Surmenéh”) (facsimile, Fig. 6.1.26
 [p. 337])
 CIG 3. 3883. *b* (text of Hamilton)
 IGRR 4. 612 (text in CIG)
 Ramsay 1941, 287 no. 284 (text of Hamilton and CIG; notes from Ramsay visit in
 1881)
 RRMAM 2, 1. 042 (notice only)
Description “. . . . I found several columns of Synnadic marble, on one of which was a long
 inscription, in a very mutilated state; a large portion of it was underground,”
 “On two sides of a column” (Hamilton).
 Letters (on the published copy of Hamilton): lunate *epsilon* and *sigma*, and
 curvilinear *omega*
Dimensions Not given
Text (1) (face *a*)
 [. . . 10 . . .] ΠΙΑΝ[- - - - -]
 [. . 7 . .] ΟΙΕΤΟΛ[- - - - -]
 [. . . 10 . . .] ΝΙΟΝ[- - - - -]
 4 [καὶ τοῖς ἐπιφ]α]γεστᾶτοις
 [Καίcc Φ]λ <’Ι>ουλ Κρ[ί]σπῳ
 [καὶ Ο]ὐαλ Κωνσταντίν[ῳ]
 [Λικι]νίῳ καὶ Φλ Κλ[] [Κ]ων[]-
 8 [ταν]τείνῳ Ἡ Δοκιμέων
 (vac)

πό(λις) (vac) μί ε΄

lines 1-3: perhaps to be understood as follows

Τοῖς Κυρίοις ἡμῶν Φλ Οὐαλ
Κωνσταντείνῳ καὶ Λικιν
Λικινίῳ ἀνεικήτοις Σεββ

vel sim, cp. above, 046(A). Afyon 1(1), lines 9-11

lines 5-7: A for Λ in Hamilton's copy ?

line 6: X for Y in Hamilton's copy ?

(2) (face b)

A

A . . . Ο C I . . .

τοῖς Κυ[ρίοις ἡμῶν]

4 Φλ Οὐαλ Κ[ωνσταντίνῳ]

. . . . ἄν[εικήτη Σεβ]

καὶ Φλ Οὐαλ Κ[ωνσταντίνῳ]

καὶ Φλα [Κλ] Κον[σταντίνῳ]

8 καὶ Οὐαλ Κ[ωνσταντι τοῖς]

[ἐπιφανεστάτοις Καίσαρσι]

(vac) Ἄπ[ὸ Δοκιμίου]

[μί ε΄]

lines 1-3: - - - - τοῖς] ὄσι[ωτά]]τοις Κυ[ρίοις ἡμῶν] (CIG),

line 7: O for Ω in Hamilton' copy, cp. above, 046(A). Afyon 1 (1), lines 9, 10 and 13
where Ω resembles O

lines 6-8: for the confusion in the Caesars' *praenomina*, cp. above, 046(A). Afyon 1

<i>Caput Viae</i>	Docimium
<i>Date</i>	(1) AD 317, 01.iii-324, 19.ix Constantinus I and Licinius I <i>Augusti</i> with Crispus, Licinius II and Constantinus II <i>Caesares</i> (2) AD 333, 25.xii-335, 18.ix Constantinus I <i>Augustus</i> with Constantinus II, Constantius II and Constans <i>Caesares</i>

048. Gebeciler

<i>Province, Sub-Province + Admin. Code</i>	Afyon 03-00-1
<i>Map</i>	Emirdağ 41-Ii
<i>Location</i>	In the village; at the house of the village <i>bekçi</i> (watchman), Kadir Tezci. Brought c. 1955 from Kuzören Mevkii (i.e. from the area of Gebeci Hüyük c. 3.80 km E from the main highway and c. 6.20 km W of the village)
<i>Copy</i>	DHF 16.viii.1983. DHF squeeze and photos (Pl. 7.1.10 [p.372]) in BIA. Text here from DHF squeeze
<i>BIA Collections: Squeeze and Stone Photographs</i>	Squeeze: 03. Afyon 104, Gebeciler Stone: (1) B/W: DHF M/83/08.06-07

(2) Col. Slide: DHF 238.31-33

Publication RRMAM 2, 1. 049 (notice only)

Description A re-used column. Broken above. Hard, blue/white marble. Surface and letters: well preserved; letters of text (1) well cut, clear and sharp. Note the use of a right-angled for a lunate *sigma* (text [1]), and U for V ([text [2]])

Dimensions Ht. (ex.) c. 1.15; diam. (base) 0.57. Letters: (text 1) 0.030-32, (text 2) 0.023-35, text 3) 0.025-40, (text 4) 0.025-50

Text

(1) (on the face of the shaft)

Imp·Cae·L·[Septimio Se]-
vero Pert̄[inaci Arabi]-
co Adiabenco P̄a[rthi]-
 4 **co maximo Aug·[et]**
Imp Cae M·Aur Anto[ni]-
no maximo Aug [[et]]
 [[- - - -]]
 8 **A Docimio mi VI{I}**
 (vac)
Αὐτ·Καί·Λ·Cεπτιμίῳ Cεουήρῳ
Περτίνακι Cεβ·'Αραβικῶ 'Αδια-
βηρικῶ Παρθικῶ μεγ·καὶ Αὐτ
 12 **Καί·Μ·Αὐρ·'Αντωνίνῳ Cεβ·[[καὶ]]**
 [[- - - -]]
 [[- - - -]]
 (vac) **μί(λι)α ς'**

line 8: ligature MI

line 9: ligature HP

line 15: ligature MIA

(2) (on the l. of text [1]; at the top of the shaft; on an erasure)

[DD nn]
 [Fl] **Ṽal C̄o[nstanti]ḡo**
 [[- - - -]]
 4 [[- - - -]]
et Fl Val Crispo et
 [[- - - -]]
 [[- - - -]]
 8 [[- - - -]]
A Docimio
 (vac) **mi VI**
Τοῖς Κυρίοις ἡμῶν
 12 **Φλ Οὐαλ Κωνσταντείνῳ**
 [[καὶ Οὐα[- - - - - - - -]]]
 (vac) **ἀνεικήτητοις Cεββ**
καὶ Φλ Οὐαλ [[- - - - -] καὶ
 16 [- - - -]

[- - - -]
 [- - - -]
 Ἐκ Δοκ[ιμίου]
 20 (vac) [μί ς']

to be restored as follows:

[DD nn]
 [Fl] Ὡαλ Κο[nstanti]ηο
 [[et Val Licin Licinio]]
 4 [[invictis Augg]]
et Fl Val Crispo et
 [[Constantino Lic]-
 [[inio et Fl Cl Cons]]-
 8 [[tantino nobb Caess]]
A Docimio
 (vac) **mi VI**
Τοῖς Κυρίοις ἡμῶν
 12 **Φλ Οὐαλ Κωνσταντεῖνω**
 [[καὶ Οὐα[λ Λικιν Λικινίω]]
 (vac) **ἀνεικήτοις Σεββ**
καὶ Φλ Οὐαλ [[Κρείπω]] καὶ
 16 [Κωνσταντεῖνω Λικινίω]
 [καὶ Φλ Κλ Κωνσταντεῖνω]
 [ἐπιφανεστάτοις Καίσε]
Ἐκ Δοκ[ιμίου]
 20 (vac) [μί ς']

(3) (revision of text [2])

[DD nn]
 [Fl] Ὡαλ Κο[nstanti]ηο
 [i]nvicto Aug
 (vac)
 4 **et Fl Val Crispo et**
Fl Cl Constantino et
Val Constantio
nobb et fortiss [Caess]
 8 **A Docimio**
 (vac) **mi VI**
Τοῖς Κυρίοις ἡμῶν
Φλ Οὐαλ Κωνσταντεῖνω
 (vac)
 12 (vac) **ἀνεικήτοις Σεββ**
καὶ Φλ Οὐαλ [[Κρείπω]] καὶ
Φλ Κλ Κωνσταντε(ί)νω καὶ (sic)
Οὐαλ Κωνσταντίο (sic)
 16 [ἐπιφανεστάτοις]
 [Καίσαρι]

Ἄπὸ Δοκ[ιμίου]
(vac) [μί ς']

line 2: inscribed on the top of an erasure (text 2 lines 3-4)

line 14: the letters ANTIO were inscribed over an erasure

(4) (revision of text [3])

[DD nn]
2 Fl] **Val Cō**[nstanti]no
[ma]x **victori Aug ęt Fl Cl Constan-**
4 **[t]ino et Fl Iul Constantio et**
Fl Val Consta nobbb Caesss

lines 2-4 immediately after Aug (in line 2): except for CONSTAN [the last seven letters of line 2], the names Fl Cl Constanltino et Fl Iul Constantio et l Fl Val Consta nobbb Caesss were inscribed on the top of an erasure (text 2 lines 3-4)

(5) (revision of lines 4-6 in text [3])

Fl Cl Constantino et
2 **Val Constantio et Fl Consta**
Auggg

line 2: Fl Consta added

line 3: fortiss Caess erased, Auggg inserted on the top of the erasure

(6) (on the l. of text [1] lines 9-11 and on the r. of text [2] line 10 MI UI and Greek version lines 11-12)

Αὐγ Γρατιανέ
2 **Αὐγ Οὐαλεντινιανώ**
Αὐγ Θεοδοσι(έ)

Caput Viae

Docimium

Date

(1) AD 198-209 L. Septimius Severus and M. Aurelius Antoninus (Caracalla)
Augusti with L. Septimius Geta *Caesar* (names and title erased)

(2) AD 317-324 Constantinus I and Licinius I *Augusti* with Crispus, Licinius II
and Constantinus II *Caesares*

(3) AD 324, 19.ix (death of the Licinii)-326, (?)March Constantinus I *Augustus*
with Crispus, Constantinus Ii and Constantius II *Caesares*

(4) AD 333-335 Constantinus I *victor Augustus* with Constantinus II, Constantius
II and Constans *Caesares*

(5) AD 337, 09.ix-340, beginning April Constantinus II, Constantius II and
Constans *Augusti*

(6) AD 379, 19.i-383, 25.viii Gratianus, Valentinianus II and Theodosius I
Augusti

Commentary

Text (6) is inscribed as an acclamation, cp. 095(A). Karahisar 1 (3)

D.4 PERGAMUM - APOLLONIA - HADRIANUTHERA - CYZICUS

049. Bergama, Paşaoğlu Çiftlik

<i>Province, Sub-Province + Admin. Code</i>	İzmir, Bergama 35-03-0
<i>Map</i>	Ayvalık 10-If
<i>Location</i>	“rep. a. 1882 a Pergamo 45 min. ad orientem ad viam qua Constantinopolim itur pro limine casae rusticae Antonii Cucuvaja” (CIL). At the çiftlik, “casa rustica”, on the N side of the Bergama-Akhisar road, immediately N of the bridge, Koyunköprüsü; built into the corner of a fuel depot located in front of the main entrance. From the local men I heard (12.x.1997) the name <i>Baykuş Çiftlik</i> for the <i>Paşaoğlu Çiftlik</i> [Turkish <i>Baykuş</i> = English <i>owl</i> = Greek <i>Koukouwaya</i> = (CIL) “Cucuvaja”].
<i>Copy</i>	Schuchhardt 1886 or 1887; DHF 12.x.1997. DHF squeeze (photo., Pl. 7.2.9 [p. 390]) and photos (Pl. 7.1.11 [p. 372]) in the BIA. Text here from DHF squeeze
<i>BIA Collections: Squeeze and Photograph</i>	Squeeze: 35. İzmir 07, Bergama, Paşaoğlu Çiftlik (= B/W Neg.: Squ. 27.08-09, 14-15)
	Stone: (1) B/W Neg.: DHF M/97/02.10-12 (2) Col. Slide: DHF 418.23-24
<i>Publication</i>	CIL 3. 7187-9 (copy of Schuchhardt) RRMAM 2, 1. 469 (notice only) Grünwald 1990, 252 no. 457 (texts [2-3] in CIL)
<i>Description</i>	A re-used column. A large section or chip (lines 1-4 of text [2]) is now missing at the top; broken below. Grey-blue marble. The top is flat; a square dowel hole at the centre. The surface of the column was finely smoothed. Surface and letters: worn. Text (2) begins c. 0.04 below the top. An earlier inscription or version is visible both underneath text (2) and underneath text (3).
<i>Dimensions</i>	Ht (max.) 0.87; diam. (top) 0.295. Letters: (text 1) (line 2) E of SEN 0.025, (line 4) T of ET at the beginning of the line 0.022, T of TIS 0.032, (text 3) (line 1) first D of DD 0.48, (line 2) O of ON 0.02
<i>Text</i>	(1) (7189) (“inversa posita” [CIL]) not visible (2)-(3) (7188) (on the front face of the shaft, at the top) DD nn Constantini maximi 2 victoris ac triumfatoris sen- per Aug et Constantini 4 et Constantii et Constatii (sic) (vac) [i]nvvv Auggg 6 (vac) I line 4: COSTANTIS (CIL) line 5: NOBB[C]AESS mutatum in NOBBAVGGG (CIL) line 6: (?) [inn]nvvv

(4) (7187) (on the back of the shaft, at the same level as text [2])

DD nn
 2 **FL' Iul' Constat** (sic)
 (vac) [i]us
 4 **nobb Caess**

line 2: earlier letters adapted to FL'IVL'C; ÇONSTANTII (CIL)

lines 2 and 4 of this inscription were erased by a series of diagonal chisel-strokes

Caput Viae (Pergamum)
Date (1) (?)
 (2) AD 333, 25.xii-335, 18.ix Constantinus I *victor Augustus* Constantinus II, Constantius II and Constans *Caesares*
 (3) AD 337, 09.ix-340, beg. iv Constantinus II, Constantius II and Constans *Augusti*
 (4) (?)

050. Köseresul

Province, Sub-Province + Admin. Code Balıkesir, Bandırma 10-03-1
Map Bandırma 18-t
Location In the village. Brought (? date) by the Dascylium expedition (directed by the late Professor Ekrem Akurgal) to the İstanbul Museum [Inv. no. 5364]
Copy DHF 23.x.1974. DHF squeeze in BIA. Text here from DHF squeeze
BIA Collections: *Squeeze and Stone Photographs*
 Squeeze: 10. Balıkesir 3, Köseresul
Publication French 1976, 53-54 (text [1] only)
 AE 1976. 652 (text [1] of French)
 Bull. 1977. 380 (notice and comment on location)
 SEG 26. 1335 (text [1] of French)
 RRMAM 2, 1. 216 (notice only)
 Conti 2004, 88 no. 42 and Pl. II, 42a-b (text [3] and comment)
Description A re-used column. Moulding at top. Hard, pale limestone. Surface: slightly worn. Letters: (text 1) slightly worn, precisely cut, neat in size, shape, alignment, (text 2) clear and sharp, variable in size and alignment
Dimensions Ht 1.75; diam. (top) 0.45. Letters: (text 1) 0.030-35 but (line 7) X 0.06, (line 18) IH 0.089; (text 2) 0.030-35; (text 3) 0.050-60
Text (1) (on the front face, at the top of the shaft)
**Imp Caesar M Aurelius
 Antoninus Aug Armeni-
 acus Parthicus Medicus**
 4 **pontifici maximi XXIII
 imp V cos III pp procos
 Sexti Quintili Maximi**
 (vac) **XVIII**
 8 **Αὐτοκράτωρ Καίσαρ
 [M] Ἀυρήλιος Ἀντωνίνος**

[Σε]βαστὸς Ἀρμενιακὸς
 Παρθικὸς Μηδικὸς ἀρ-
 12 χιερεὺς μέγιστος δημαρ-
 χικῆς ἐξουσίας τὸ·κγ'
 [Αὐτ]οκράτωρ τὸ ε' ὕπατο[ς]
 [τὸ γ'] πατήρ πατρίδος
 16 ἐπὶ ἀγθυπάτου Σέξτου
 Κυϊντιλίου Μαξίμου
 (vac) ιη'

line 4: the Latin text omits *trib pot*

(2) (on the rear face, at the top of the shaft)

(vac) **dd NN**
 2 **Fl Constantīno**
p f victori ac trium-
 4 **fato**[ri sem]**per** [A]u[g]
et F[l Constantino]
 6 [et Fl Constantio]
e[t Fl Constanti no]-
 8 **h**[ilissimis ac floren]-
tis[simis Caess]

(3) (on the rear face, on top of lines 4-9 of text [2])

(vac) **D' n'**
 2 **Imp Caes**
Fl Cl Iuliani
 4 (vac) **Aug**
m XVIII
 6 (vac) ιη'

line 5: MXV (Conti)

Caput Viae (Cyzicus)
Date (1) AD 168-169. 10.xii-09.xii M. Aurelius Antoninus *Augustus*
 (2) AD 333, 25.xii-335, 18.ix Constantinus I *victor Augustus* with [Constantinus
 II, Constantius II and Constans *Caesares*]
 (3) AD 361, 03.xi-363, 26/27.vi Fl(avius) Cl(audius) Iulianus *Augustus*

051. Yeşilçomlu

Province, Sub-Province + Admin. Code Balıkesir, Bandırma 10-03-1
Map Bandırma 18-t
Location (?)
Copy Schwertheim (? date)
Publication IK 26 (ed. Schwertheim). v.s. 36
 RRMAM 2, 1. 221 (notice only)
Description (?)
Dimensions (?)

<i>Text</i>	Not given
<i>Caput Viae</i>	Cyzicus (?)
<i>Date</i>	(text no. ?) AD 293-305 Diocletianus and colleagues
<i>Commentary</i>	“ früheste Inschrift aus der Zeit der Tetrarchie ” (Schwertheim)

052(A). Doğruca 1, form. Debleke

<i>Province, Sub-Province + Admin. Code</i>	Balıkesir, Bandırma 10-03-0 Debleke
<i>Map</i>	Bandırma 17-ş
<i>Location</i>	“Une fontaine, à l’extrémité du village” (Lechat and Radet 1888)
<i>Copy</i>	Lechat and Radet June 1887. The stone was not examined by DHF (visit 10.vii.1978). Text here from Lechat and Radet (facsimiles, Fig. 6.1.27-29 [p. 338]), and CIL
<i>Publication</i>	Lechat and Radet 1888, 66 no. 11 and 69 no. 2 (from a squeeze) AE 1888. 61 (text of Lechat and Radet) Negroponte 1896, 63 (comments on the text of Lechat and Radet) CIL 3. 7179/80 (text of Lechat and Radet) Hasluck 1910, 291 no. 2 (notice only) IGRR 4. 132 (text of Lechat and Radet) IK 26 (ed. Schwertheim). v.s. 36 (notice only) Thomasson 1985, 120 no. 5 (text of Lechat and Radet; commentary) RRMAM 2, 1. 213 (notice only) Grünwald 1990, 251 no. 451 (text [3] from earlier publications) Christol and Drew Bear 1995, 84-85 (notice of publications; text (cited in full) of Lechat and Radet; commentary) AE 1995. 1442 (notice of Christol and Drew Bear’s text and commentary) SEG 45. 1669 (notice of Christol and Drew Bear’s text and commentary)
<i>Description</i>	“Parmi ces débris se trouve une colonne que les paysans ont cassée dans le sens de la longueur. Les inscriptions gravées sur cette colonne ont été par là même coupées en deux” (Lechat et Radet)
<i>Dimensions</i>	Not given
<i>Text</i>	(1) <div style="text-align: center;"> <p> Αὐτοκράτωρ Καῖσαρ Ἀ Σεπτί- μιος Σευῆρος Εὐσεβῆς Π[ε]ρτίναξ Σεβαστὸς Ἀραβικὸς Ἀδιαβ[η]νικὸς 4 Παρθικὸς μέγιστος δημαρχικῆς ἐ- ξουσίας τ[ὸ .] αὐτοκράτωρ τ[ὸ .] ὕπατος τ[ὸ] γ’ πατὴρ πατρίδος ἀνθύπατος κὲ Α- ὐτοκ[ρ]άτωρ Καῖσαρ Μ·Αὐρ· Ἀντων[εῖ]- 8 εῖνος Σεβασ[τὸς] δημαρχικῆς ἐξουσίας [τὸ] β’ ἀνθύ[πα]τος [-----] Καῖσαρ κὲ Ἰουλία Σεβαστὴ μητρὶ στ[ρ]ατοδ (sic) ἐπὶ ἀνθυπάτου Λολλι(ανοῦ) Γεντιαν[οῦ] 12 [[----]] [[----]] </p> </div>

line 6: ligature KE

line 9: [[καὶ Ἀ Σεπτίμιος Γέτας]]

line 10: ligature ΚΕ; στρατοδ for στρατοπεδων (Le chat and Radet)

(2)

Imp[er] Caes
2 **... RORVML**

(3)

[Dd] **nn**
[Fl Val Cons] **tantino**
[p f victori semp Aug]
4 [et Fl Con] **stantino**
[et Fl Con] **stantio**
[et Fl Co] **nstante no-**
[bb ac] **florentiss**
8 (vac) [Cae] **ss**
[-] (?)

Caput Viae [Cyzicus]
Date (1) AD 198-209 L. Septimius Severus and M. Aurelius Antoninus (Caracalla)
Augusti with P. Septimius Geta (names erased) *Caesar* and Iulia Domna
Mater castrorum
(2) (?)
(3) AD 333, 25.xii-335, 18.ix Constantinus I [*victor Augustus*] with Constantinus
II, Constantius II and Constans *Caesares*

052(B). Doğruca 2, form. Debleke

Province, Sub-Province + Admin. Code and Map As 052(A)
Location At the bridge, Güzelce Köprü; at the N end, E side
Copy Lechat and Radet June 1887 (with squeeze); DHF 27.iii.1975, 10.vii.1978. DHF
squeeze and photos (Pl. 7.1.12 [p. 372]) in BIA. Text here from DHF squeeze.
BIA Collections: Squeeze and Stone Photographs
Squeeze: 10. Balıkesir 1-2, Doğruca 2
Stone: (1) B/W Neg.: DHF R/78/04.07-08
Publication Lechat and Radet 1893, 523 no. 12 and n.1 (facsimiles, Fig. 6.1.30-31 [p. 338])
Munro and Anthony 1897, 163 (notice of Lechat and Radet text)
CIL 3. 13686 (text of Lechat and Radet)
Hasluck 1910, 132 and 291 no. 2 (notice only)
IK 26 (ed. Schwertheim). v.s. 36
RRMAM 2, 1. 214 (notice only)
Grünwald 1990, 251 no. 451 (text from earlier publications)
Description A simple cylinder, at some stage re-used as a roof-roller. Broken at the top.
Hard, white limestone. Surface and letters: worn and difficult to read
Dimensions Ht (vis.) 1.34; diam. (top) 0.345. Letters: (text 1) c. 0.020, (text 2) c. 0.050, (text
3) very variable 0.025-40, (text 4) 0.040-50 but M (line 6) 0.060, (text 5) (line 3)
0.050-55, (line 4) 0.025-35, (text 6) very variable 0.040-60
Text (1) (partly underneath, partly on r. of, text [3]; on the l. of text [5])
- - - -

- - - -
 (at the end of line 4 of text [3]) [- - - -]**I**ANO
 - - - -

(2) (underneath text [5])
 (at the end of text 5 line 3) **SE**

(3) (immediately below text [5])
 [Dd nn]
 2 [Fl Va]l **Conștañtino p f**
 [vi]ctor[i] **semper Aug**
 4 [et Fl Con]ștantino
 et Fl Constantio et Fl
 6 **I(u)l Constan n(o)bb ac floren-**
 (vac) **tiss Caess**

line 6: ligature BB

(4) (c. 0.090 below text 3 line 7)
 Fl [- - - -]
 2 **Fl Va]l Constan-**
 tino [- -] et
 4 **Fl Cl Constan-**
 ti
 6 (vac) **mi [VI]III**

line 6: ligature MI

(5) (immediately above text [3])
 [D]d nn F[l]
 2 [Vale]ntinianus
 et Fl Valens
 4 **semper Augg**
 (vac)
 (?) **mi**

(6) (on the l. of text 3; partly obscuring the beginning of lines 2-4 of text [3])
Theodosio (sic)
 2 **et Valentiniano**
 perp Augg^s
 4 (vac) **η'**

line 4: ligature AVG in AVGG

Caput Viae (Cyzicus)
Date (1) (?)
 (2) (?)
 (3) AD 333, 25.xii-335, 18.ix Constantinus I *victor Augustus* with Constantinus II,
 Constantius II and Constans *Caesares*
 (4) AD 337, 09.ix-340, beginning April Constantinus II, Constantius II and

Constans *Augusti*(5) AD 364, 28.ii-367, 24.viii Valentinianus I and Valens *Augusti*(6) AD 425, 23.x-450, July Theodosius II and Valentinianus III *Augusti**Commentary* A photograph of the bridge was published by Wiegand (1904, 296).**053. Ömerli**

<i>Province, Sub-Province + Admin. Code</i>	Balıkesir, Bandırma 10-03-0
<i>Map</i>	Bandırma 18-ş
<i>Location</i>	“In the cemetery above the village” (Munro). In the village cemetery, towards the NE corner
<i>Copy</i>	Weickum (? date), “imperfecte exceptam” (CIL); Munro and Anthony, Summer 1894; DHF 09.vii.1978. DHF squeeze and photos (Pl. 7.1.13-14 [p. 373]) in BIA. Text here from DHF squeeze
<i>BIA Collections:</i>	<i>Squeeze and Stone Photographs</i> Squeeze: 10. Balıkesir 4, Ömerli Stone: (1) B/W Neg.: DHF R/78/04.03-06
<i>Publication</i>	Munro 1897, 273-274 no. 18 (facsimile, Fig. 6.1.32 [p. 339]) Munro and Anthony 1897, 158 and 163 (notice of mile-distance) Hasluck 1910, 291 no. 4 (notice only) CIL 3. 14201 ^{1,2,3} (text of Munro 1897) RRMAM 2, 1. 218 (notice only) Grünwald 1990, 251 no. 452 (text from earlier publications)
<i>Description</i>	“Columnam imperfecte exceptam a Weickumo nuper melius dedit Munro” (CIL); “Milestone of coarse marble, much weathered” (Munro). A re-used column. Chipped around the moulding at the top of the shaft. Hard, white limestone.
<i>Dimensions</i>	Ht 1.60; diam. (top) 0.35. Letters: (text 1) 0.050-55, (text 2) 0.025-30, (text 3) 0.025-35, (text 4) 0.030-40, (text 5) 0.035-40
<i>Text</i>	(1) “There seems to have been a third inscription on the same stone, but only faint traces remain. We made out an isolated CAES, but nothing more, by the light we had.” (Munro). On the r. of text [4] line 2.

CAES

(2) (underneath and below line 5 of text [5])

[- - - -]

2 [- - - -] **Maximia**[no]

(on the r. of text [4]; underneath and below text [2])

et nobilissimi[s] **Caes**´4 **Co**(n)**stantio et Maximiano**(vac) **μί η´**6 (vac) **VIII**

line 4: ligature MI

(3) (at the top of the shaft; on the r. of text [5] lines 1-4, and on the l. of text [1])

[- - - Cons]**tantino**[- - - - - Cr]**ispo**

[- - Constan]ti⟨n⟩o
[nobilissimis] Caess

- (4) (at the top of the shaft; on the l. of text [5]; the ends of lines 2-3 are obscured by the beginning of lines 2-3 of text [5])

(vac) **Dd nn**
Fl Constant[ino p f]
victori ac trium-
4 **fator⟨i⟩ simper** (sic)
Aug et Fl Constantino
[et Fl] **Constantio et**
[Fl] **Constanti nobb**
8 **ac florentiss Caess**

- (5) (at the top of the shaft; on the r. of text [4]; above and on the top of text [3])

Dd nn Fl
2 **Valentinianus**
et Fl Valens
4 **simper Augg** (sic)
(vac) **μί η'**

line 5: ligature MI

Caput Viae
Date

- (Cyzicus)
(1) (?)
(2) AD 293, 21.v(?)–305, 01.v [Diocletianus] and Maximianus *Augusti* with Constantius I and Galerius *Caesares*
(3) AD 324, 08.xi–326, March(?) Constantinus I with Crispus and Constantinus II *Caesares*
(4) AD 333, 25.xii–335, 18.ix Constantinus I *victor Augustus* with Constantinus II, Constantius II and Constans *Caesares*
(5) AD 364, 28.iii–367, 24.viii Valentinianus I and Valens *Augusti*

D.5 SMYRNA - MAGNESIA AD SIPYLUM - THYATIRA**054(A). Altındağ 1**

<i>Province, Sub-Province + Admin. Code</i>	İzmir, Bornova 35-04-0
<i>Map</i>	İzmir 10-II
<i>Location</i>	“In via publica <i>Magnesium</i> versus, duobus a <i>Smyrna</i> milliaribus, inter <i>Turcarum</i> sepulchra eregitur” (Smith). The present whereabouts of the stone are not known.
<i>Copy</i>	Smith April 1671, from a copy of D. Traheron, an Englishman (? date), according to CIL [Mommsen]. Text here from IK
<i>Publication</i>	Smith 1694, 61 (copy of Traheron) (facsimile, Fig. 6.1.33 [p. 339]) CIG 3179f (text from Smith) CIL 3. 477 (text from Smith) IK 24, 1 (ed. Petzl). 813 (text from Smith and CIL) RRMAM 2, 1. 464 (notice only) Grünwald 1990, 252 no. 459 (text in CIL)
<i>Description</i>	“ pars marmoreæ columnæ ” (Smith)
<i>Dimensions</i>	Not given

<i>Text</i>	dd (vac) nn
	2 Constantini
	max victoris
	4 triumfatoris ac
	semper Augusti
	6 [[et Constantini]]
	et Constanti
	8 et Constanti(s)
	nobb Caess
	[?]

line 7: “extr. aliquid deesse non indicatur” (CIL)

<i>Caput Viae</i>	[Smirna]
<i>Date</i>	AD 333, 25.xii-335, 18.ix Constantinus I <i>maximus victor Augustus</i> with [Constantinus II], Constantius II and Constans <i>Caesares</i>
<i>Commentary</i>	Mommsen (CIL 3. 477+488) treats the text of the two stones as one and the same. Petzl (l.c.) points – correctly – to the different description for the find-spot of the two texts, CIL 3. 477 (“ <i>Magnesium versus</i> ”) and 478 (“à Sardes”).

D.6 SMYRNA - SARDIS

054(B). Altındağ 2

<i>Province, Sub-Province + Admin. Code</i>	İzmir, Bornova 35-04-0
<i>Map</i>	İzmir 10-II
<i>Location</i>	‘Kourkoundja’: “. . . . dans un cimetière au-dessous du village de Kourkoundja appelée par les Grecs Hieronymokhori” [K. = Kokluca (IK)] “à environ quarante minutes à l’E. de Smyrne, sur la route qui conduit de cette ville à Sardes” (Le Bas); “In a cemetery below the village of Kourkoundja, c. 40 mins E of Smyrna, on the road which leads from K. to Sardis” (Ramsay 1881, 52). If “40 minutes” equals 3-4 km, both this stone and the preceding (“duobus a Smyrna milliaribus”) would have been recorded somewhere in the region of the village of Altındağ. The present whereabouts of the stone are not known. The village name ‘Kourkoundja’ is no longer used, perhaps = ‘Koukloudja’, as Kiepert (cited by Mommsen, CIL 3. add. p. 982). For this village (Greek Hieronymokhori), see Slaars (1868, 9 “Koukloudja avec sa haute vue”) and Yenim (1976, 167 “Altındağ köyünün altındaki Kokluca mezarlığı”).
<i>Copy</i>	Le Bas 1843-1844. Text here from IK
<i>Publication</i>	Le Bas 1858, 10 no. 7 Le Bas and Waddington 1870, 2, 10 no. 7 (= Le Bas 1858, 10 no. 7) (facsimile, Fig. 6.1.34 [p. 339]) CIL 3. 478 (text of Le Bas) IK 24, 1 (ed. Petzl). 813A (text from Le Bas and Waddington and CIL) RRMAM 2, 1. 464 (notice only)
<i>Description</i>	“Sur une colonne cannelée” [i.e. a re-used column] (Le Bas)
<i>Dimensions</i>	Not given
<i>Text</i>	[dd nn] 2 [Constantini] [max victoris] 4 [triumfatoris ac] [semper Augusti] 6 [[et Constantini]] [et C]on[stanti] 8 et Con [stanti(s)] nobb Caes [s] m II

lines 1-6: “Die verlorene Teil entspricht den Zeilen 1-6 von Nr. 812b; 813; 815d” (IK)

<i>Caput Viae</i>	(Smirna)
<i>Date</i>	AD 333, 25.xii-335, 18.ix Constantinus I <i>maximus victor Augustus</i> with [Constantinus II (name erased)], Constantius II and Constans <i>Caesares</i>
<i>Commentary</i>	“Fortasse a praecedente” [477, here = no. 054(A). Altındağ 1] “non diversa” (Mommsen in CIL). Mommsen (CIL 3. 477+488) treats the text of the two stones as one and the same. Petzl (l.c.) points – correctly – to the different description for the find-spot of the two texts, CIL 3. 477 (“Magnesiam versus”) and 478 (“à Sardes”).

055(A). Bornova 1

<i>Province, Sub-Province + Admin. Code</i>	İzmir, Bornova 35-04-0
<i>Map</i>	İzmir 10-Ik
<i>Location</i>	“Nach Sherrard ehemals aufrecht in einem Fluß stehend, der von Halka Pınar (Sette Molini) ins Meer fließt” (IK); “Titulus quem descriptum habui de fragmine columnae cui diametros erat pedum duorum a vico supra dicto Burnabat Smyrnam advecto ut in aedibus sacris Ayodimitri (του Ἁγίου Δημητρίου) struendis” [in 1833, according to Fontrier l.c.] “proficeret” (Bailie). The present whereabouts of the stone are not known.
<i>Copy</i>	W. Sherrard (date ?); (?) H. P. Borrell (date ?) to Bailie (see Bailie 1846, 2, [p.] 3); Le Bas (“Communiquée par feu”, date ?) from Borrell [CIL]. Text here from IK
<i>Publication</i>	Sherrard (BM Add. Ms 10101 f. 185 = Harl. 7509 f. 78) (<i>non vidi</i>) Bailie 1846, 2, 124 no. CLIII. o. (copy from H. P. Borrell ?) Le Bas and Waddington 1870, 2, 10 no. 6 (= Le Bas 1858, 10 no. 6) (text from Borrell [CIL]) (facsimile, Fig. 6.1.35 [p. 339]) CIL 3. 476 (text of Bailie and Le Bas) and Add. (p.) 982 (notice of Borrell text to Le Bas) Fontrier 1876-78, 83 and n.4 (notice only) Ramsay 1881, 51 (notice of Le Bas 1858) Ramsay 1890, 166-167 (notes on the distance-figure) Walser 1980, 458 (text of CIL; commentary) IK 24, 1 (ed. Petzl). 825 (text of Sherrard; text of Borrell [<i>apud</i> Bailie and Le Bas] in CIL) RRMAM 2, 1. 470 (notice only)
<i>Description</i>	“On a pillar” (Sherrard); “fragment of a column” (Bailie)
<i>Dimensions</i>	“ two feet in diameter” (Bailie)
<i>Text</i>	<p style="text-align: center;">Ti·Claudius 2 Caesar Aug· Germanicus· 4 pont·max·tr·pot· XI·imp·XXII·pp·cos V· 6 XXXX [-] ab Epheso</p> <p style="text-align: center;">line 5: line over numerals</p>
<i>Caput Viae</i>	Ephesus
<i>Date</i>	AD 51, 25.i-31.xii Claudius <i>Augustus</i>
<i>Commentary</i>	“Titulus quem Chishull Smyrnae collocat: TI·CLAVDIVS CAESAR AG GERMANICV. . ONT·MAX·TR . . VI·IMP·XXII·P·P·COS V aut idem est aut aliud eiusdem inscriptionis exemplum” (CIL)

055(B). Bornova 2

Province, Sub-Province + Admin. Code and Map As 055(A)

Location “Ramsay copied this milestone in 1901. It was inscribed on a small column beside the road from Mersinli to Bournabat. It was standing in its original position, he considered, a few hundred yards from the station in Bournabat” (Calder). Present whereabouts have not been established (DHF visit 03.xi.1998)

Copy Ramsay 1901. Text here of Ramsay *apud* Calder

Publication Calder 1906, 101 and n* (text of Ramsay)
IK 24, 1 (ed. Petzl). 814a (text of Ramsay *apud* Calder)
RRMAM 2, 1. 471 (notice only)

Description “Small column, . . . the top of the stone is broken off” (Calder)

Dimensions Not given

Text

2 [τοῖς ἐπι]φανες[τά]-
[τ]οις Καίσα[ρ]σιν
4 Ἐπὶ Σμύρνης
μ ε΄

Caput Viae Smyrna

Date (?) AD 293-305 Diocletianus and colleagues

056(A). Pınarbaşı 1

Province, Sub-Province + Admin. Code İzmir, Bornova 35-04-0

Map Manisa 11-Ik

Location Brought from the village to the *İdadiye* (gymnasium or secondary school) in İzmir. Now in the İzmir Museum [Inv. no. 48]

Copy Fontrier (date ?); G. Weber (date ?); Keil (date ?); DHF 07.xi.1994. Text here from IK

Publication Fontrier in *Courrier de Smyrne* 24 March, 1900 (*non vidi*)
CIL 3. 14201⁷ (text of Fontrier; copy of Weber)
Keil and Premerstein 1914, 8 n.2 (revision, by Keil, of CIL text)
IK 24, 1 (ed. Petzl). 820 with a facsimile (of text [2]) taken from Keil’s notebook
RRMAM 2, 1. 491 (notice only)
French 1995a, 3 (notice only)

Description A square altar. “Basis aus blaugrauem Marmor . . . oben drei Döbellöcher” (IK). There are three inscriptions on this stone: Texts (1) and (2) on the rear side; the third text was inscribed on the front face “Möglicherweise trug die Basis ursprünglich die Grabschrift (III) . . . für einen Gladiator und wurde später als Meilenstein . . . wiederverwendet.” (IK)

Dimensions “H.: 0,84; B.: unten 0,63; T.: 0,54; Bst.-h.: 0,03-0,055” (IK)

Text (1)(on the front face)(below text [2])
(preceding lines erased by text [2])

Fl Val Crispo et

2 [[Val Liciniano]]
[[Fl Cl Constan]]tino

4 (vac) **nobb Caess** (sic)

(2)(on the front face)(above and on top of text [1])

dddd nnnn

2 **Fl Gratiano**

Valentiniano

4 **Theodosio**

et Arcadio pii-

6 **ssimis semper**

(vac) **Augggg**

Caput Viae [Smyrna]
Date (1) AD 317, 01.iii-324, 19.ix [Constantinus I and Licinius I *Augusti*] with Crispus, Licinius II and Constantinus II *Caesares*
 (2) AD 383, 19.i-25.viii Gratianus, Valentinianus II, Theodosius I and Arcadius *Augusti*
Commentary This milestone [056(A). Pınarbaşı 1 (CIL 3. 14201⁷)] was identified by Mommsen with the milestone copied at Belkahve (below, no. 058 = CIL 3. 7200).

056(B). Pınarbaşı 2

Province, Sub-Province + Admin. Code and Map As 056(A)
Location Brought from the village to the *İdadiye* (gymnasium or secondary school) in İzmir. Now in the İzmir Museum [Inv. no. 3229]
Copy Fontrier (date ?); G. Weber (date ?); Keil and von Premerstein (date ?); DHF 02.xi.1994. (Text 3 only) DHF squeeze (01.xi.1994) and photos (02.xi.1994) (Pl. 7.1.15-16 [p. 373]) in BIA
BIA Collections: Squeeze and Photograph
 Squeeze: 35. İzmir 18, Pınarbaşı 2
 Stone: (1) B/W Neg.: DHF M/94/19.13-15
 (2) Col. Slide: DHF 404.14-17
Publication Fontrier in *Courrier de Smyrne* 24 March, 1900 (*non vidi*)
 CIL 3. 14201⁸ (text of Fontrier; copy of Weber)
 Keil and Premerstein 1914, 8 n.1
 IK 24, 1 (ed. Petzl). 816 (a) and (b) (text of Fontrier, Weber, and Keil and von Premerstein; facsimile of Keil and von Premerstein copy) (facsimiles, Fig. 6.1.36-37 [p. 340])
 RRMAM 2, 1. 492 (notice only)
 French 1995a, 3 (notice only)
 Conti 2004, 80 no. 30 (text [2] and comment)
Description Milestone, in the form of a re-used square altar. The face of text (3) (= the front face) is broken on l and at the top. The r. edge of the side face (= texts 1-2) is badly damaged.
 Surface and letters: worn and unclear. Letters: (text 3) broken-bar A
Dimensions Letters: (text 3) 0.030-45 (R of GRA), (line 5) O of DIO 0.025, (line 7) M 0.055

(Side face [texts1-2], on the r. of the front face [text 3])

Text (1) On the lower surface: a dedication, erased and badly worn, partly underneath, partly below the text [= text 2] on the upper surface; a text of at least 8-9 lines,

badly damaged on the r.

the last two lines end:

.....**H**.....
NOBB ^(vac) **CAE**[SS]

Note the superscript line over NOBB

Commentary Not a milestone text ?

Text (2) (= IK text [a]) A dedication in 6 lines, very badly worn, to Iulianus; badly damaged on the l. text

[Dn Fl Cl Iuliano] **tot**[ius orb]-
 2 [is domino f]**ilosofiae m**[agi]-
 [stro - - - - -]**po imp piis**[s]-
 4 [imo semper v]**icto**[ri]
 (vac) [Au]**g**

line 3: venerando ?, as 025. Ayvacık, lines 2-3, /m/ag[is]tro velnerando

line 4: semper v]icto[ri], cp. 025. Ayvacık, line 3, semper v[i]ctori

Restored in IK as follows:

[Dn Fl Cl Iuliano]
 [to]tius or[bis domino]
 filosofiae m[agistro vene]-
 4 [ran]do imp piis[simo et]
 victorio[ssimo semper (?)]
 [A]uğ [- - - - -]
 [- - - - -]
 8 [- - - - -]
 [- - -]OSIO[- - - - -]
 nobb CAe[ss]

Petzl (IK 24,1. v.s. 816) notes: “Die vorliegende Inschrift” [here text (2)] “steht auf rasur.; Keil vermutet, dass z. 10 der Rest dieser getilgten älteren Beschriftung ist. So weit ich die Reste von z. 9 erkenne, lassen diese sich auf einer jüngeren, u.a. Theodosius ([Theo]dosio) gewidmeten, zuweisen”

Commentary Not a milestone text ?

(Front face)

Text (3) (= IK text [b])

[D]**DDD nnn**[n]
 2 [F]**I Gratiano**
 [V]**alentī**⟨i⟩**ano**
 4 [T]**heodosio**
 [e]t **Arcadio p**[ii]-

6 [s]šimis semper
(vac) μί ς' Auggg[g]

line 3: VALENTINANO (also Keil) but Petzl (l.c.) “der Stein hat . . . N und I in Ligatur”
line 7: ligature MI

Caput Viae (Smyrna)
Date (1)(side face) (?)
(2)(side face) AD 361, 03.xi-363, 26/27.vi Iulianus *Augustus*
(3)(front face) AD 383, 19.i-25.viii Gratianus, Valentinianus II, Theodosius I and Arcadius *Augusti*

056(C). Pınarbaşı 3

Province, Sub-Province + Admin. Code and Map As 056(A)

Location “In coemeterio” (CIL); “in a Turkish cemetery W of Pınarbaşı” (Fontrier). “Von A. Fontrier wurde der Meilenstein 1901 in einem türkischen Friedhof westlich von Pınarbaşı freigelegt; dort befand er sich noch 1986 und ist erneut von Th. Drew-Bear und H. Malay aufgenommen worden” (IK)

Copy Fontrier 1901; Weber (? date); Malay (?date). The stone has not been examined by DHF. Texts and comments here from Petzl in IK

Publication Fontrier 1901, 349-351

CIL 3. 14201⁹ (copy of Weber)

CIL 3. 14404b (copy of Fontrier and Weber) (facsimile, Fig. 6.1.38 [p. 340])

IGRR 4. 1489 (text from CIL 3. 14404 b)

IK 24, 1 (ed. Petzl). 818 (majuscule text and dating, from M. Christol and T. Drew Bear)

RRMAM 2, 1. 493 (notice only)

Description “Oben und unten gebrochene Säule aus Marmor . . . die Oberfläche stark abgepickelt. Am einen Ende wurde die Inschrift (I) eingemeißelt; für die Aufzeichnung von Text (II) stellte man die Säle auf den Kopf und setzte ihn ans obere Ende; Text (III) steht links neben (II).” (IK)

Dimensions “H.: 1,7; Durchmesser: 0,5 [so H. Malay; H.: 1,00; Durchmesser: 0,6, Fontrier]; Bst.-h. : 0,04-0,065” (IK)

Text

(1)

(vac) [Ἄγαθη] Τύχη
2 [Αὐτοκράτορι] Καίσαρι [- -]
[- - - - - - - - - - - - - - [καὶ]]
4 [Μ Αὐρ Κ]αρεῖνω
[ἐπιφανε]στάτω Καίσαρ[ι καὶ]
6 [Μ Αὐρ Νουμ]ερ[ιανῶ]
[ἐπιφανεστ]άτω Καί[σαρι]
8 (vac) Ἄπο Συύρνης
(vac) μί η΄

“Im wesentlichen nach Drew Bear’s Lesungen” (Petzl in IK)

- line 1: consult facsimile of Fontrier; TYXHI has Ho in ligature (Drew-Bear)
 line 2: ΣΑΠΙ (Drew-Bear); ΚΑΙΣΑΠΙΟΥΑΛΕΠΙΩ (Fontrier), “la lecture
 ΟΥΑΛΕΠΙΩ est des plus douteuses”
 line 3: Carus’ name erased
 line 4: ΙΝΟ (Fontrier), ΑΡΕΙΝΩ (Drew-Bear)
 line 5: consult facsimile of Fontrier; Τ. Αἴλ. [‘Α]δ[ρ]ι[α]ός] (Mommsen in
 CIL; thence IGRR); ΣΤΑΤΩ ΚΑΙΣΑΡ (Drew-Bear)
 line 6: []EP[] (Drew-Bear)
 line 7: ΑΤΩ ΚΑ (Drew-Bear)
 line 8: Ἀπὸ Σμύρνης (Fontrier), ΑΠΟΣΜΥ (Drew-Bear)

(2)

]ler[
 2]t Max[
]rm maxi[m]o [
 4 (vac) et (vac)
 Max]imiano [
 6]rm max[

- line 1: consult facsimile of Fontrier; Va]ler[io (Christol and Drew-Bear)
 line 2: RMAX (Fontrier)
 line 3: RMAV, [Sa]rm(atico) Max(imo) (Fontrier)
 line 5: Maxi]miano (Fontrier)
 line 6: [Sa]rm(atico) Max(imo) (Fontrier)

cp. below, 057(A). Hacilar 1, text (3)

Im[p Caes C Aur Val Dioclet]iano Par-
 th[S]arm max·
 (vac) [.... et Imp Caes M A]ur´ Val´
 M[]M Carp·Sarm
 m[ax] (vac)

(3)

[DD (vac) NN]
 2 [Constan]tino maxi-
 mo s[e]m[p]er Aug
 4 [[- - -]]
 [et Co]nstanti[o]
 6 [et C]onstanti
 (vac) nobb Caess
 8 (vac) μί η´

- lines 2-3: [Constan]tino Maxilmo (Christol and Drew-Bear), [Constantin]o
 Maxi[mo] (Fontrier)
 line 4: [[et Constantino]]; I.BLLI (Fontrier)
 lines 5-6: [et Con]stanti[no] | [et] Const[an]t[io] (Fontrier)

line 8: ligature MI

<i>Caput Viae</i>	Smyrna
<i>Date</i>	(1) AD 282, end-283, [Carus <i>Augustus</i>] with Carinus and Numerianus <i>Caesares</i> (2) AD 286 (289 ? [Petzl in IK])-305 Diocletianus and Maximianus (3) AD 335, 25.xii-337, 18.ix Constantinus I <i>maximus Augustus</i> with Constantinus II, Constantius II and Constans <i>Caesares</i>
<i>Commentary</i>	(Text 3) Constantinus I, Constantinus II and Constantius II, “. . . . entre 326 et 333 environ” (Fontrier)

056(D). Pınarbaşı 4

<i>Province, Sub-Province + Admin. Code and Map</i>	As 056(A)
<i>Location</i>	In a cemetery near Pınarbaşı; “Der Stein wurde auf demselben Friedhof, auf dem auch Nr. 818” [here = 056(C). Pınarbaşı 3] “liegt, von Th. Drew-Bear und H. Malay entdeckt und aufgenommen” (IK)
<i>Copy</i>	Drew-Bear and Malay (? date). The stone has not been examined by DHF. Text here from IK, from Christol and Drew Bear 1995 and from Malay photo. (Pl. 7.1.17 [p. 374])
<i>Publication</i>	IK 24, 1 (ed. Petzl). 814 (Majuscule text of Christol and Drew-Bear and photo. of Malay) RRMAM 2, 1. 494 (notice only) Christol and Drew Bear 1995, 67-75 (text of Malay and Drew Bear) AE 1995. 1465 a-d (notice of Christol and Drew Bear’s text and comment) SEG 45. 1627 (notice of Christol and Drew Bear’s text and comment)
<i>Description</i>	“Säule aus Marmor” (IK); “La colonne, qui comporte une moulure en saillie entourant un trou carré sur sa surface supérieure,” (Christol and Drew Bear)
<i>Dimensions</i>	“H.: 1,2; Durchmesser: 0,6; Bst.-H.: 0,03-0,04” (IK)
<i>Text</i>	(1) (below text [3])

 1 Ἡ λαμπροτ[ά]τη καὶ [πρώτη]
 2 πόλεων [τῆς] Ἀσ[ία]ς [καὶ δις]
 3 νεωκόρος τῶν Σεβασ-
 4 τῶν Σμυρναίων πόλις
 5 ἀνέστησεν ἐπὶ ἀνθυπάτου
 6 Ἀ[ο]λλιανοῦ Γεντιανοῦ
 7 Ἀπὸ Σμύρνης
 8 (vac) [μί δ’]

(2) (on r. of line 1 of text [4])
 [Αὐτοκρ]άτωρ Καῖσαρ

(3) (below text [2])
 [Γ Αὐρ Οὐα]λέ[ριος]
 2 Δ[ιοκλητι]ανὸς
 καὶ Μ Α[ύ]ρ [Οὐ]αλ

- 4 **Μαξ[ι]μιανὸς**
Ἄπὸ Σμύρνης
 (vac) (erasure)
- 6 (vac) **μί δ'**

line 5: ligature NHΣ

line 6: ligature MI

(4) (on top of line 1 of text [2] and lines 1-4 of text [3])

- [D]D (vac) **NN**
- 2 **FI Valentiniano**
et FI Valenti
- 4 (vac) **victorr**
 (vac) **Augg**

<i>Caput Viae</i>	Smyrna
<i>Date</i>	(1) AD 200/201 [Septimius Severus and family], on the basis of the governor's name (2) (?) (3) AD 286, 01.iv-293, 21.v(?) Diocletianus and Maximianus (4) AD 364, 28.iii-367, 24.viii Valentinianus I and Valens
<i>Commentary</i>	(Text 1) For the date of Lollianus, see below, 118(D). Sek 4.

057(A). Hacilar 1

<i>Province, Sub-Province + Admin. Code</i>	İzmir, Bornova 35-04-0
<i>Map</i>	Manisa 11-Ik
<i>Location</i>	“ prope vicum <i>Hagiler Cui</i> ” (Smith); “En op peen Zuil op het kerkhof, dicht by het Dorp <i>Adsgilar</i> ” (van Egmond and Heyman); “Dans le cimetière S.O. de <i>Hadgilar</i> ” (Le Bas and Waddington). Formerly in the İzmir Museum [Inv. no. 174]. Now erected in the public park on the sea-front at Karşıyaka
<i>Copy</i>	Smith April 1671; des Mouceaux “vers l’an 1688”; Chishull 11 Feb., 1701; van Egmond and Heyman (?)late-April (?)1720 ; van der Horst (date?) to Hessel; Zellius (date ?) to Prokesch; Ramsay 1880; Yenim (date ?); Petzl (copy and photos); DHF 02.xi.1994. DHF squeeze in BIA. Text here from IK, Christol and Drew Bear, and DHF squeeze. Note 1: Pococke states that the texts in his Section XIII came “e Peregrinantium schedis in Oriente”. Note 2: Slaars in his footnote on ‘Pınarbaşı’(1868, 8 n.16) says that there were two other (similar) columns in the same cemetery. He quotes C. de Bruyn (1725, 5, 445) “Des Mouceaux en 1688 y vit une colonne sur laquelle en très temps très différents on avait mis trois inscriptions grecques de différents caractères; il y lut, sur celle qui parait la plus ancienne <i>σμυρνης</i> , sur une autre le nom d’ANTΩNINOC, et sur la troisième celui de <i>ουαλεντινιανοκ</i> ”
<i>BIA Collections: Squeeze and Photograph</i>	Squeeze: 35. İzmir 06. Hacilar 1
<i>Publication</i>	Smith 1694, 61 (facsimile, Fig. 6.1.39 [p. 341]) van Egmond and Heyman 1757-58, 1, 83 (facsimile, Fig. 6.1.40 [p. 341], text 1, lines 12-15, text 4 lines 7-10 and text 5 lines 2-4))

- Pococke 1752, Cap. II, Sect. XIII (VII in text p. 22), [p.] 26 no. 1 (text 1: lines 11-15 only; text 2: lines 1-7)
- Chishull 1747, 55
- Hessel 1731 Praefationis Appendix n(o). XX: n(o). I = text (4) fragments of lines 7-10 and lines 4 and 6 of text (2), n(o). II = text (1), lines 12-15, n(o). III = text (5) lines 2-4, and fragments of text (2)
- CIG 2. 3179 (text from van Egmond and Heyman, Pococke, Smith, Hessel, van der Horst, Chishull and Prokesch from Zellius)
- Le Bas 1858, 10 no. 8 (= Le Bas and Waddington 1870, 2, 10 no. 8) (text of CIG) (facsimile, Fig. 6.1.41 [p. 341])
- Slaars 1868, 9 n.16 (recorded under ‘Pınarbaşı’; notice of three texts)
- CIL 3. 471-475 & App. (p.) 982 (facsimile of 472 = text [2], Fig. 6.1.42 [p. 342])
- Ramsay 1881, 46, 52
- IGRR 4. 1482 (text from CIL 3. 471-475)
- Kararas 1958, 15-16 (*non vidi*)
- Yenim 1976, 167 no. 1 and photo., Fig. 1
- SEG 17. 521 (notice of texts, CIG 3179 *c, d, f, e*)
- Thomasson 1985, 120 no. 6 (citation of CIL 3. 471 ll. 11-15)
- IK 24, 1 (ed. Petzl). 815
- SEG 26. 1297, 1298 (text of Yenim)
- RRMAM 2, 1. 477 (notice only)
- Grünwald 1990, 252 no. 458 (text [4] in CIL)
- French 1995a, 3 (notice only)
- Christol and Drew Bear 1995, 67-75, Facsimiles 1-6 and Photographs 1-3
- AE 1995. 1466 (notice of Christol and Drew Bear’s text and comment)
- SEG 45. 1627 (notice of Christol and Drew Bear’s text and comment)
- Description* “In alia columna . . .” (Smith) “Columnae in cæmiterio Turcarum incisa” (Pococke). A simple cylinder. Broken and worn at the top. Grey-blue limestone. Surface and letters: some wear and loss
- Dimensions* Ht 1.62; diam. 0.58. Letters: (text 1) (Latin) 0.030, (Greek) c. 0.025, (text 2) 0.060, (text 3) 0.040-50, (text 4) 0.040-50, (text 5) c. 0.045 but O of ANO (line 2) 0.025
- Text* (1) (on the front face of the shaft from the top downwards)(below and underneath text [4]; on the l. of of text [3] and on the r. of text [2]; the right-hand ends of the upper lines [1-10] were obliterated first by text [3], then by text [4])

[Imp Caes L Septimio Sev]-
[ero Pi]o [Pertinaci Aug]
Ἀrabico [Adiabenco Par]-
4 **τ**ῆτικο m[ax pont max tr p IX]
imp·**XI** [cos procos p p et]
Imp·**Caes**[ari M Aurelio]
An[t]onin[ο Aug] [[et P Sept]]-
8 [[imio Getae nob Caesari]]
et Iulia[e Domnae Aug]
et matri [castrorum]
m VI
ἡ λαμπροτά[τη καὶ πρώτη πόλεων]

- 12 τῆς Ἀσίας καὶ δις νεφεκóρος
 τῶν Σεβαστῶν Συμργαίων
 πόλις ἀνέστησεν ἐπὶ ἀγθυπάτ(ου)
 Ἀλλιανοῦ Γεντιανοῦ (vac)
- 16 [- - ? - -]
 [- - ? - -]

line 2: [P]io (Petzl)
 line 3: [A]rabico (Petzl)
 line 4: m[aximo p m tr p IX oder X(?)] (Petzl)
 line 5: [cos II oder III p p et] (Petzl)
 line 6: Imp·Caes·M·(Petzl)
 line 7: Antonin[o Augusto] (Petzl)
 line 8: [[et P·Sept·Getae nob Caes·]] (Petzl)
 line 9: [et] Iulia
 line 10: ET om. Petzl
 line 14: ἀγθυπάτ (lapis)
 lines 16-17: [Ἀπὸ Σύμυρνης]
 (vac) [μῖ -]

(2) (on the rear face of the shaft) (first surviving letters of lines 1-3 partly underneath, and on the r., of text [3] lines 2-3, and lines 5-7 on the r. of text [5]; also on the l. of text [1] lines 9-10; text [2] was essentially obliterated by texts [3] and [5])

- [Αὐ]τοκράτωρ{ω}
- 2 [Κα]ῖσαρ Λούκ[ιος Δομ]
 [[Αὐρηλιανός]]
- 4 [εὐσε]βῆς εὐτυχῆς Σεβ·
 [καὶ Οὐ]λπ Σεβηρεῖνα Σεβ·
 (vac)
- 6 [Ἀπὸ Σ]μύρνης
 (vac) μῖ ς'

line 7: ME (Pococke)

lines 3-5: Petzl reads (essentially the text of Le Bas and CIL)

[[Δομίτιος Αὐ]]-
 [[ρηλιανός E]]ῦσ[ε]-
 βῆς εὐτυχῆς Σεβ·καὶ
 [Οὐ]λπ Σεβηρεῖνα Σεβ·

lines 2-3: alternatively Λούκ[ιος Δομ]ίτιος] [[Αὐρηλιανός]]

(3) (on the rear face of the shaft)(the l. and r. sides survive but the centre was obliterated by text [4]; on the l. and on the top of the left end of text [2] lines 1-4; on the r. and on the top of the right-hand side of text [1] lines 1-10; there is a 11 cm gap between text [3] and text [5] below)

Im[p Caes C Aur Val Dioclet]iano **Par-**
th[**S]ar̄m max·**
(vac) [.... et Imp Caes M A]ur' Val'
M[**]M Carp·Sarm**
m[ax] (vac)
(vac) [A Smyrna mp V]I

(4) on the front face of the shaft (above and partly on the top of text [1]; the l. side obliterates the r side of text [1]; on the l. of text [5] and on the r., and partly over lines 1-11, of text [1])

D[D] (vac) **nn**
Constānini
max̄ victoris
4 **ac triumfatoris**
semper Aug
[[et̄ [Constantini]]]
et Constanti
8 **et Constant**
nobb Caess
(vac) **mi VI**

line 8: CONSTANTI (Petzl)

line 10: ligature MI

(5) (on the front face of the shaft)(0.11 below text [3]; on the r. but not over the top of text [1]; on the l. but over the top of text [2] lines 5-7)

DD (vac) **nn**
2 **Fl·Valentiniano**
et Fl·Valenti
4 **victorr sp**
(vac) **Augg**

line 4: victor(ibus) s(em)p(er); semper (Smith)

Caput Viae
Date

Smyrna

(1) AD 201/202 (proconsulship of Lollianus Gentianus) L. Septimius Severus and M. Aurelius Antoninus (Caracalla) with P. Septimius Geta (names erased) *Caesar* and Iulia Domna, *Augusta et mater castrorum*

(2) AD 274, c. 29.viii-275, ix-x L. Domitius Aurelianus *Augustus* with Ulpia Severina *Augusta*

(3) AD 286, 01.iv-293, 01.iii Diocletianus and Maximianus ("289 (?)–305" IK)

(4) AD 333, 25.xii-335 Constantinus I *maximus victor Augustus* with [Constantinus II], Constantius II and Constans *Caesares*

(5) AD 364, 28.iii-367, 24.viii Valentinianus I and Valens *Augusti*

Commentary (Text [1]) For the date of Lollianus' governorship, see below, 118(D). Sek 4. (Text [2]) Ulpia Severina was raised to *Augusta* on c. 29 August, AD 274 according to Kienast (1996, 236).

(Text [4]) Constans was raised to *Caesar* on 25 December, AD 333 and Delmatius on 18

September, AD 335 (“ . . . für Thrakien, Makedonien und Achaia”, according to Kienast [1996, 307]). If the omission of Delmatius among the Caesares is not significant, the date of text (4) should be given as AD 333-337

057(B). Hacilar 2

Province, Sub-Province + Admin. Code and Map As 057(A)

Location “In Hadjelar prope Smyrnam” (Pococke). The present whereabouts of the stone are not known.

Copy Pococke “e Peregrinantium schedis in Oriente . . . ”.. Text here from IK

Publication Pococke 1752, Cap. II, Sect. XIII, [p.] 26 no. 2 (lines 4-6 only)

CIG 2. 3180 (text of Pococke)

Le Bas 1858, 11 no. 9 (= Le Bas and Waddington 1870, 2, 11 no. 9) (text of Pococke in CIG)

Ramsay 1881, 52

IGRR 4. 1483 (text of Le Bas and Waddington)

Thomasson 1985, 120 no. 7 (citation of Lebas text ll. 5-8)

RRMAM 2, 1. 478 (notice only)

IK 24, 1 (ed. Petzl). 817 (text from Pococke and Le Bas)

Christol and Drew Bear 1995, 70 (text with facsimiles from Pococke and Le Bas)

AE 1995. 1467 (notice of Christol and Drew Bear’s text and comment)

SEG 45. 1627 (notice of Christol and Drew Bear’s text and comment)

Description Column

Dimensions Not given

Text

 [ἡ λαμπροτάτη καὶ πρώτη]
 2 [πόλεων τῆς Ἀσίας καὶ]
 [δὶς νεωκόρος τῶν Σεβασ]-
 4 τῶν Σμυρναίων πόλις ἀνέ-
 στησεν ἐπὶ ἀνθου Λολλ[ιανοῦ]
 6 Γεντιανοῦ (vac) Ἀπὸ Σμυρ-
 [νη]ς
 8 μί ἡ

line 5: ἀνθου(πάτου)

line 6: ΣΜΥΓΡΝΟΣ (Pococke)

Caput Viae Smyrna

Date AD 200/201 Septimius Severus and family

Commentary For the date, based here on the governor’s name, see above, 057(A). Hacilar 1

058. Belkahve

Province, Sub-Province + Admin. Code İzmir, Bornova 35-04-0

Map Manisa 11-Ik

Location Built into a wall at Kavaklıdere; then taken from there and “an dem Brunnen von Bel Kaiwe eingemauert” (Keil and von Premerstein), i.e. built into the fountain below Belkahve, c. 1 km N of Kavaklıdere, as Ramsay. The present whereabouts

	of the stone are not known.
<i>Copy</i>	Kerameus (date ?); Keil and Premerstein May-June 1911. Text here from IK
<i>Publication</i>	Kerameus 1873, 297 Mommsen 1884a, 64 no. 173 (copy of Ramsay) Mommsen 1884b, 591 no. 1396 (copy of Kerameus) CIL 3. 7200 (copy of Kerameus, sent to Mommsen by Ramsay) Keil and Premerstein 1914, 8 n.2 (note of JK[eil] on text) IK 24, 1 (ed. Petzl). 821 (text in CIL; notice of Keil and Premerstein) RRMAM 2, 1. 468 (notice only)
<i>Description</i>	“Basis parva litteris pravis columnam esse diserte non traditur” (Mommsen in CIL)
<i>Dimensions</i>	Not given
<i>Text</i>	dddd nnnn 2 Fl Gratiano [V]alentiniano 4 Theodosio et Arcadi pi[i]- (sic) 6 ssimis sempe (sic) Augggg
<i>Caput Viae</i>	[Smyrna]
<i>Date</i>	AD 383, 19.i-25.viii Gratianus, Valentinianus II, Theodosius I and Arcadius <i>Augusti</i>
<i>Commentary</i>	Identified by Mommsen (CIL 3. 7200) with Pınarbaşı 1 (2) (above no. 056[A])

059. Kılık

<i>Province, Sub-Province + Admin. Code</i>	Manisa, Turgutlu 45-12-0
<i>Map</i>	Manisa 14-Ik
<i>Location</i>	Kilik (Baltadji Tschiflik), 1 1/4 Stunden w. von Kassaba auf dem Wege nach Nif, im Hofe des Hauses Manolis Baltadji an der Hausecke” (Keil and v. Premerstein); now called Baltacı Çiftlik. The present whereabouts of the stone are not known.
<i>Copy</i>	Keil and v. Premerstein May-June 1911. Text here from IK
<i>Publication</i>	Keil and v. Premerstein 1914, 7 no. 4 IK 24, 1 (ed. Petzl). 819 (text of Keil and v. Premerstein) RRMAM 2, 1. 703 (notice only)
<i>Description</i>	“Säule (Meilenstein) aus buntem Marmor, unten im Boden steckend, . . . oben profiliert. Roh eingekratzte Buchstaben, h. 0·038-0·082” (Keil and v. Premerstein)
<i>Dimensions</i>	“ . . . , h., soweit sichtbar, 0·66; Durchmesser (oben) 0·34”
<i>Text</i>	B F (vac) Dd nn Flavio Val 4 (vac) Constantio et Gal Val (vac) Maximiano (vac) nobill Caess 8 (vac) mi XXVIII
<i>Caput Viae</i>	(Sardis ?)
<i>Date</i>	AD 293, 21.v(?)–305, 01.v Constantius I and Galerius <i>Caesares</i>

D.7 SARDIS - TEMENOTHYRAE - ACOMONIA**060(A) Alanyurt 1, form. Sirke**

<i>Province, Sub-Province + Admin. Code</i>	Uşak, Eşme 64-02-0
<i>Map</i>	Alaşehir 25-Ij
<i>Location</i>	Now lost. “. . . . in vico olim asservatus Keil-Premmerstein” [1911, 124] “. . . . a. 1908 frustra quaesiverunt” (TAM)
<i>Copy</i>	Keppel 1830
<i>Publication</i>	Keppel 1830, 2, 367 CIG 3. 3449 (text of Keppel) Keil and v. Premmerstein 1911, 124 (comment on text) IGRR 4. 1530 (text of Keppel) TAM 5, 1. 214 a) (text of Keppel)
<i>Description</i>	“Lapis miliaris (,pillar‘)” (TAM)
<i>Dimensions</i>	Not given

<i>Text</i>	Τοῖς κυρίοις ἡμῶν Καίφ Οὐαλερίφ Διοκλητιανῶ 2 καὶ Αὐτοκράτορι Καίσαρι Μάρκφ Οὐαλερίφ Μαξι- μιανῶ καὶ Φλαουίφ Οὐαλερίφ Κωνταντίφ 4 καὶ Οὐαλερίφ Μαξιμιανῶ τοῖς ἐπιφανεστάτοις Καίσαρσιν τῆς λανπρᾶς Βαγηνῶν πόλεως ἀπὸ 6 . A . EI
-------------	---

lines 5-6: ἀπο/[φ]ά[σ]ει (Keppel, CIG); ἀπὸ τῆς λανπρᾶς Βαγηνῶν πόλεως | μ(ίλια) ει' (Keil and v. Premmerstein) “in lapide fuisse suspicati sunt (sed cf. ad b)” (TAM)

<i>Caput Viae</i>	Bagis
<i>Date</i>	AD 293, 21.v(?)–305, 01.v Diocletianus and Maximianus <i>Augusti</i> with Constantius I and Galerius <i>Caesares</i>

060(B) Alanyurt 2

<i>Province, Sub-Province + Admin. Code</i>	As 092(A)
<i>Map</i>	As 092(A)
<i>Location</i>	“. . . . in vico Sirke asservatus” (TAM).
<i>Copy</i>	“Herrmann a. 1961 descripsit” (TAM)
<i>Publication</i>	TAM 5, 1. 214 b) and Pl. 15 (text of Herrmann)
<i>Description</i>	“Fragmentum lapidis miliarii marmoris albi, undique mutilum,” (TAM)
<i>Dimensions</i>	“. . . . , 0·45 m altum, 0·38 m latum, 0·22 m crassum, Litterae 0·02 – 0·03 m altae” (TAM)

<i>Text</i>	[. . Μαξ]ιμιανῶ [καὶ Φ]λ Οὐαλερίφ [Κωνc]ταντίφ καὶ [Οὐαλ M]αξιμιανῶ [τοῖς ἐπι]φανεστά-
-------------	---

[τοις Καίσαρσι]ν τῆς
 [λανπρᾶς Βαγῆ]νῶν
 [πόλεως]

Caput Viae Bagis
Date AD 293, 21.v(?)–305, 01.v Diocletianus and Maximianus *Augusti* with
 Constantius I and Galerius *Caesares*
Commentary “Opinor hoc fragmentum frustulum miliarii esse quod vidit Keppel. . . .
 Vestigia v. 6 ostendunt inter Καίσαρσιν et τῆς non posse inseri ἀπό, ut voluerunt Keil - v.
 Premerstein. . . . Keil - v. Premerstein miliarium viae a Bagis in oppidum Sardes ducentis
 esse contenderunt.” (TAM)

061. Uşak

Province, Sub-Province + Admin. Code Uşak, Uşak 64-00-0
Map Alaşehir 29-I
Location “According to the Museum curators, it came to light during excavations for the
 foundation of a private building at a suburban district in the east named *Sarayaltı
 Mahallesi*. The house is across from the house No. 12 on the short lane the *I.
 Tarım Sokak* and close, about 25 meters, to the old (traditional) intercity road the
 Nuri Şeker Caddesi and distant, about 100 meters, from the Uşak mound. The
 plot of land of the house, probably No. 59, is adjacent to the *Seher camii*
 (mosque) and distant about 2.1 km from the Ulu Camii (mosque) in the center of
 the town” (Varinlioğlu)
Publication Varinlioğlu 2011, 3-6 and Figs 1-3
 Varinlioğlu: unpublished volume on the inscriptions of Uşak, no. 304
Copy Varinlioğlu (date?)
Description “Cylindrical stone partly broken at the top resulting in a few remaining letters on
 the left of the first four lines of the first inscription and the distance signs below it;
 the second inscription is below and much effaced; the third inscription is on the
 back with the few remaining letters on the right; there is space below”
 (Varinlioğlu). Letters: (text 2) (line 5) Ω; (text 3) (line 5) lunate *epsilon* but Σ
Dimensions “Ht. 1.34 m; diameter 0.34 m; letters 0.05 m (above) – 0.025 m (below)”
 (Varinlioğlu)
Text

(1)	ΓΑ[- - - - -]	
2	Α[- - - - -]	
	Αὐτο[- - - - -]	
4	ΡΙ καὶ ΡΕ[- - - - -]	
	[Ἐπὸ Τημενουθυρῶν]	
6	μ ι α´	
	Ρ . . Α V Q	
8	Α Temenuturi[s]	(sic)
	mi I	

line 6: ligature MI
 line 7: “Perhaps [A]B[FL]A[V][I]Q[POLI]” (Varinlioğlu)
 line 8: ligature MI

(2) (below text [1])

Ἀὐτοκράτορι Καίσαρι
 2 Μ Ἀντωνίῳ Γορδιανῶ
 εὐτυχεῖ [εὐσεβεῖ] ἢ [Σ]εβαστῶ
 4 Ἀπὸ Τημενου-
 θυρῶν
 (vac)
 6 μί α΄

line 6: ligature MI

(3) (on the back of the column)

[A K] Γ Οὐαλε-
 2 [ρίῳ] Διοκλετι-
 [ανῶ] Σεβ καὶ
 4 [M Οὐαλ] Μαξιμι-
 [ανῶ ἐπι]φανες-
 6 [τάτῳ Καί]σαρι Τη-
 [μενουθυ]ρέων ἢ πόλις
 8 μί α΄

line 1: [Ἀὐτ Καίσι] Γ Οὐαλε- (Varinlioğlu)

line 4: [Ἀὐρ Οὐαλε] Μαξιμι- (Varinlioğlu)

line 7: ligatures ωN and ΗΠ

line 4: ligature MI

Caput Viae
Date

Temenothyrae

(1) (?)

(2) AD 238-244 Gordianus III

(3) AD 285, end Oct./beg. Dec. - 286, 01.iv Diocletianus *Augustus* with Maximianus *Caesar*

Commentary “The stone was presumably placed on the road following the route from west to east via Temenothyrai” (Varinlioğlu)

(Text [1]) “Temenouthyrai was later called Flaviopolis in honor of one of the Flavian Emperors . . . Hence on the missing part of the stone must have been an Emperor’s name not before Vespasian” (Varinlioğlu)

D.8 SARDIS - PHILADELPHIA - TEMENOTHYRAE - CIDYESSUS**062. Hamam**

<i>Province, Sub-Province + Admin. Code</i>	Uşak, Banaz 64-01-0
<i>Map</i>	Afyon 33-I
<i>Location</i>	“In a cemetery beside the Hamam Su, 1 ¹ / ₄ hours N of Islam Keui” (Ramsay quoted in CIL); “Beside the Hamam Su, 1 1/4 hours N of Islam Keui” (Ramsay 1887a); “On the Hamam-Su, 5 miles N.E. of Islam-Keui” (Ramsay 1895-97, 2). Present whereabouts not established (DHF visit 26.vi.1990 and 09.xi.1991)
<i>Copy</i>	Ramsay 1881 and July 1883. Text here of Ramsay
<i>Publication</i>	Mommsen 1884a, 65 no. 177 (copy of Ramsay) Mommsen 1884b, 592 no. 1399 (copy of Ramsay) Ramsay 1887a, 465 (notice only) Ramsay 1895-97, 2, 658 nos 608, 609 (copy of Ramsay in 1881, 1883) CIL 3. 7170 (copy of Ramsay) (facsimile, Fig. 6.1.43 [p. 342]) RRMAM 2, 1. 968 (notice only) Grünwald 1990, 253 no. 467 (text [2] in CIL)
<i>Description</i>	“Ramsay titulum admodum detritum bis frustra temptatum in tertio itinere m. Iul. a. 1883 legit” (CIL)
<i>Dimensions</i>	Not given
<i>Text</i>	(1) (above and left of text [2]) “inscriptionis evanidae vestigia” (CIL) μί ια'
	(2) (below text [1]) [-----]IA 2 [Flavius Valerius Cons]t antinus p f invict[us] Aug (vac) [e]t Val 4 Licinnianus Licinnius p f inv (vac) ictu[s] A]ug
	(3) (below text [2]; “spatium vacuum pedis unius” [CIL]) [καὶ] Κρίσπου καὶ (sic) 2 [Λι]κίνιον [καὶ] [Κ]ωνσταντεῖνον 4 τῶν ἐπιφανεστά- Καιάρων (vac) των (sic)
<i>Caput Viae</i>	(Acmonia)
<i>Date</i>	(1) (?) (2) AD 313, August/September-317, 28.ii Constantinus I and Licinius I <i>Augusti</i> (3) AD 317, 01.iii-324, 19.ix Crispus, Licinius II and Constantinus II <i>Caesares</i> added to text (2)

063. Balmahmut

Province, Sub-Province + Admin. Code Afyon, Sincanlı 03-08-0

<i>Map</i>	Afyon 37-Ih
<i>Location</i>	“ , in the yard of a house” (Ballance). Present whereabouts not established (DHF visit 06.xi.1975, 12.viii.1989)
<i>Copy</i>	Ballance 1955-57. Text here from Ballance
<i>Publication</i>	Ballance 1960, 66 no. 79 and Pl. 13 RRMAM 2, 1. 040 (notice only)
<i>Description</i>	“Coarse breccia column, broken below. . . . At the bottom of the preserved part of the shaft there are signs of an even more worn dedication, probably to the Tetrarchy” (Ballance)
<i>Dimensions</i>	“H. 120+, diam. 33, lett. 4-6” (Ballance)
<i>Text</i>	<p>(1)</p> <p style="padding-left: 100px;">1 Ἀγαθῆ Τύχη</p> <p style="padding-left: 100px;">2 Αὐτοκράτορι [-]</p> <p style="padding-left: 100px;"> Γ[- - - -]</p> <p style="padding-left: 100px;">4 [- - - -]</p> <p style="padding-left: 100px;"> [- - - -]</p> <p style="padding-left: 100px;">6 Ἀπὸ Κιδυησ[σοῦ]</p> <p style="padding-left: 100px;"> (vac) μί α'</p> <p style="padding-left: 100px;">line 2: Γ[αίου?] (Ballance)</p> <p style="padding-left: 100px;">lines 3-5: “It is uncertain whether ll.3-5 have been worn away, erased, or were never inscribed at all” (Ballance)</p> <p>(2) (at the bottom of the shaft)</p> <p style="padding-left: 100px;">traces</p>
<i>Caput Viae</i>	Cidyessus
<i>Date</i>	(1) (?) (2) (?)

D.9 APAMIA - EUMENIA - SEBASTE - ACOMONIA - NACOLEA - DORYLAEUM**064(A). Yuva 1**

<i>Province, Sub-Province + Admin. Code</i>	Denizli, Çivril 20-06-2
<i>Map</i>	Dinar 34-Im
<i>Location</i>	In the cemetery, c. 250 m. S of the village, in the N half of the graveyard; c. 40 m. W of the modern road
<i>Copy</i>	Drew Bear 1968; DHF 21.viii.1975. DHF squeeze in BIA. Text here from DHF squeeze
<i>BIA Collections:</i>	<i>Squeeze and Stone Photographs</i> Squeeze: 20. Denizli 63, Yuva 1
<i>Publication</i>	Drew Bear 1975, 357 Drew Bear 1976, 260 n.47 Drew Bear and Eck 1976, 294 no. 5 and Pl. 39 AE 1976. 658 (text of Drew Bear and Eck) RRMAM 2, 1. 362 (notice only)
<i>Description</i>	A simple shaft. Complete (?). Hard, pale limestone. The top and base are flat. The inscription was cut at the top of the shaft.
<i>Dimensions</i>	Ht 2.05; diam. (base) 0.44, (top) 0.46. Letters: 0.070-08
<i>Text</i>	leg·XII·Ful (vac) m Ab·Apam·XXIIX
<i>Caput Viae</i>	Apamia
<i>Date</i>	(?)

064(B). Yuva 2

<i>Province, Sub-Province + Admin. Code and Map</i>	As 064(A)
<i>Location</i>	As 062(A) but c. 25 m. W of the modern road
<i>Publication</i>	RRMAM 2, 1. 363 (notice only)
<i>Copy</i>	DHF 21.viii.1975
<i>Description</i>	A simple shaft and plinth. Now broken into two; otherwise complete. Limestone
<i>Dimensions</i>	Ht 1.20 (top) + 1.08; (plinth) 0.47; diam. (top) 0.55
<i>Text</i>	no visible inscription

065. Balçıkhisar

<i>Province, Sub-Province + Admin. Code</i>	Denizli, Çivril 20-06-0
<i>Map</i>	Dinar 33-Im
<i>Location</i>	“In the cemetery” (Calder). Present whereabouts not established (DHF visit 14.vii.1990)
<i>Copy</i>	Hogarth and Ramsay 1887; Buckler, Calder and Cox July 1924. Text here from Buckler et al. (facsimile, Fig. 6.1.44 [p. 342])
<i>Publication</i>	Ramsay 1890, 169 (copy of Hogarth and Ramsay) Ramsay 1895-97, 1, 246 no. 87 (copy of [Hogarth and] Ramsay) IGRR 4. 771 (text in Ramsay 1895-97) Buckler, Calder and Cox 1926, 64 no. 184 and Fig. 13, and Pl. 10 (facsimile, Fig. 6.1.44 [p. 342])

Calder 1929, 256 (notice of 1924 visit and photograph)
 RRMAM 2, 1. 356 (notice only)
Description “Limestone pillar broken at the top” (Buckler, Calder and Cox)
Dimensions “H. 086, diameter 0·52; letters 0·09 to 0·035” (Buckler, Calder and Cox)
Text (on the face of the shaft)

Ἄγαθῆ [Τύχη]
 Αὐτοκράτορι Κ[αί]-
 καρι Γ Μεσσίφ
 4 Κυίντω Τρα[ί]-
 ανῶ Δεκίφ καὶ
 Ἐρεν<ν>ία Ἐτρου<-
 [κίλ]λη Σεβατῆ
 8 (vac) μί δ'
 9 καὶ Γ Μεσσίφ Κυίντω Ἐρεννίφ
 [Ἐ]τρουκίλλφ Δεκ(ί)φ καὶ Γ
 11 [Μεσ]σίφ Κυίντω

lines 9-11: added in different hand, below line 7, and above, and l. and r. of,
 line 8

Caput Viae (Eumenia)
Date AD 249, ix/x(?)–250, v/vi Traianus Decius *Augustus* with Herennia Etruscilla
Augusta, then AD 250, ix (?)–251, before June Herennius Etruscus and
 Hostilianus *Caesares* added
Commentary The chronology of the text is based on the dates given by Kienast (1996, 204–207)
 (1) for the elevation of Decius and Etruscilla, (2) for the naming of Hostilianus as *Caesar* to his
 elevation to *Augustus* and (3) for the death of Decius.

066. Caber

Province, Sub-Province + Admin. Code Denizli, Çivril 20-06-0
Map Dinar 32-II
Location In the village; brought from Ören Mevkii, c. 1 km S of the village, by Rıza Ergül
 c. 1984/5
Publication French 1991, 154 (notice only)
Copy DHF 14.vii.1990. DHF squeeze and photos (Pl. 7.1.18 [p. 374]) in BIA
BIA Collections: Squeeze and Stone Photographs
 Squeeze: 20. Denizli 54, Caber
 Stone: (1) B/W Neg.: DHF M/90/15.09-10
 (2) Col. Slide: DHF 318.33-34
Description A simple shaft. Complete. Hard, pale limestone. The top and base are flat; no
 plinth. There is an oblong dowel-hole in the top surface. The shaft tapers slightly
 towards the top.
Dimensions Ht 1.63; diam. (top) c. 0.31, (base) 0.37. Letters: (text 1) (line 4) O of TIO 0.016,
 (line 6) R of TOR 0.037; (text 2) (line 1) O 0.034, (line 3) L 0.054; (text 3) (line
 1) D 0.04, (line 2) L of FL 0.08, O 0.035; (text 5) (line 1) D 0.05, O of OD 0.04,
 (line 5) R 0.08

Text

(1) (underneath text [2]) (text [1] begins c. 0.15 from the top of the shaft)

Pacis aetern(a)e
fundatoribus
ΔΔ nn Fl Iulio (sic)
 4 **Constantio et**
Fl Iulio Con(s)tanti
 /v/ictori(bu)s Aug
Ab Eu (vac) menia
 (vac)
 8 **μί ς'**

line 6: bICTORI

line 8: ligature MI

(2) (on the top of text [1], in large, coarse letters)

D n
 2 **Fl Iuliano**
p̄iō felici
 4 (vac) Aug
 (vac)
μί ς'

line 5: ligature MI; ?from text (1)

(3) (upside down to text [1] and on the r. of text [5]; the text begins c. 0.19 from the base of the shaft)

DD[D n]nn
 2 **Fl Vallentiniano** (sic)
et Fl Valente
 4 **et Fl Gratiano**
Augg
 6 **Auggg**

line 1: ligature NN

lines 4 and 6: added later to lines 1-3, 5

(4) (above and underneath line 1 of text [5])

traces of letters

(5) (upside down to text [1] and on l. of text [3])

D n The-
 2 **odosio ui-**
ctoriosis-
 4 **simo sempe-**
r Aug

Caput Viae

Date

Eumenia

(1) AD 340, beginning April-350, 18.i Constantius II and Constans *Augusti*(2) AD 361, 03.xi-363, 26/27.vi Iulianus *Augustus*

- (3) AD 364, 28.iii-367, 24.viii Valentinianus I and Valens *Augusti*, then 367, 24.viii (Gratianus *Augustus*)-375, 17.xi (death of Valentinianus I) Valentinianus I, Valens and Gratianus *Augusti*
- (4) (?)
- (5) AD 423, 15.viii (death of Honorius)-425, 23.x (accession of Valentinianus III) Theodosius II *Augustus*

067(A). Akça 1

<i>Province, Sub-Province + Admin. Code</i>	Kütahya, Altıntaş 43-01-0
<i>Map</i>	Afyon 33-Ie
<i>Location</i>	“Gefunden in einem Steinhafen in Dorf Akçaköy” (Drew Bear and Eck). Present whereabouts not established (DHF visit 08.xi.1976)
<i>Copy</i>	Drew Bear 1973. Text here from Drew Bear and Eck
<i>Publication</i>	Drew Bear and Eck 1976, 298 no. 8 and Pl. 42 (facsimile, Fig. 6.1.45 [p. 342]) AE 1976. 651 (text of Drew Bear and Eck) SEG 26. 1366 (text of Drew Bear and Eck) RRMAM 2, 1. 671 (notice only)
<i>Description</i>	A square shaft (see photo., Drew Bear and Eck Pl. 42)
<i>Dimensions</i>	“Höhe 0,69m; Breite 0,43 m; Breite der beschriebenen Fläche 0,35 m (am rechten Rand ist ein senkrechter Streifen weggemeißelt); Dicke 0,18 m. Buchstabenhöhe 3 cm (oben), 1,5 cm (Z. 14-17).” (Drew Bear and Eck)
<i>Text</i>	[Τοῖς] κυ[ρίοις] [ἡμ]ῶν Γ Α[ύρ] [Διοκ]λητια[νῶ] 4 [κὲ Μ]αξιμιαν[ῶ κὲ] (vac) τοῖς ἐ (vac) [πι]- φανεστάτο[ις] Κέσαρσι Μαρ Αύ[ρ] (sic) 8 Κωνσταντίῳ κὲ Μαξιμιανῶ 10a (vac) μ α’ 10b κὲ τοῖς ἐπιφα-Σεβ[σ]- νεστάτοις 12 Κέσαρσ[ι]ν (sic) Σεβήρῳ 14a [[κὲ Μαξιμιανῶ]] 14b [ὑπὲρ τῶν δεσποτῶν ἡμ[ῶν] Κωνσταντίνου [κὲ Λικιν]- 16 [νίου] τῶν αἰωνίω[ν] αὐτῶν[απόρων] (sic)

Notes in edition of Drew Bear and Eck:

“Überall κὲ in Ligatur”

line 2: “von dem A ist nur der unterste Teil der linken schrägen Haste erhalten”

line 5: “nach E ist vom Steinmetz, vermutlich wegen der bereits antiken Steinverletzung, ein

- freier Raum gelassen worden”
- line 10a: “Die Meilenangabe $\mu(\acute{\iota}\lambda\iota\alpha)$ α' ist nur unter $\acute{\epsilon}\pi\iota\phi\alpha$ deutlich zu lesen. Bei der Einmeißelung des zweiten Textes wurde die linke senkrechte Haste des M für das I, die rechte als Mittelstrich des Φ verwendet, das A der Meilenangabe wurde voll in einbezogen”
- line 10b: “Die Buchstabenformen des linken Teils unterscheiden sich teilweise von denen von $\Sigma\epsilon\beta\alpha[\sigma\tau]οίς$. Dieses Wort wurde offensichtlich zuerst hinzugesetzt. Das $οίς$ von $\Sigma\epsilon\beta\alpha[\sigma\tau]οίς$ wurde auch für $\acute{\epsilon}\pi\iota\phi\alpha\nu\epsilon\sigma\tau\acute{\alpha}\tauοις$ mitverwendet. Im zweiten Text unterscheiden sich vor allem E und Σ stark von den gleichen Buchstaben des ersten Textes.”
- lines 10b-11: “Nach dem Rücktritt Diokletians und Maximians und der Erhebung von Constantius und Galerius zu Augusti wurde offensichtlich zunächst in Z. 10b und 11 $\Sigma\epsilon\beta\alpha[\sigma\tau]οίς$ hingesetzt”
- lines 14b ff.: “Die Zeilen 14b ff. sind offensichtlich auf Rasur geschrieben. Der Name des Licinius wurde vielleicht eradiert”
- line 17: ω for o

<i>Caput Viae</i>	(Appia)
<i>Date</i>	(1) AD 293,21.v(?)–305, 01.v Diocletianus and Maximianus <i>Augusti</i> with Constantius I and Galerius <i>Caesares</i> (2) AD 305, 01.v–306, 25.vii Constantius I and Galerius <i>Augusti</i> with Severus and Maximinus <i>Caesares</i> (3) AD 313, Aug./Sept.–317, 28.ii Constantinus and Licinius <i>Augusti</i>

067(B). Akça 2

<i>Province, Sub-Province + Admin. Code and Map</i>	As 67(A)	
<i>Location</i>	“Linke Seitenwange des Durchgangs zum Friedhof” (Drew Bear and Eck). Seen there (08.xi.1976) by DHF. Now completely covered in a thick coat of cement and white-wash	
<i>Copy</i>	Drew Bear 1973. Not copied by DHF. Text here from Drew Bear and Eck	
<i>Publication</i>	Drew Bear and Eck 1976, 296 no. 6 and Pl. 40 (facsimile, Fig. 6.1.46 [p. 343]) AE 1976. 659 (text of Drew Bear and Eck) SEG 26. 1365 (text of Drew Bear and Eck) RRMAM 2, 1. 672 (notice only)	
<i>Description</i>	A square shaft (see photo., Drew Bear and Eck Pl. 40)	
<i>Dimensions</i>	“Höhe 1,60 m; Breite (oben) 0,55 m, (unten) 0,66 m. Buchstabenhöhe 3,2 cm.” (Drew Bear and Eck)	
<i>Text</i>	Text (1)	<p>Αὐτοκράτο- ορι Καίσαρι Λου- [[κίφ Σεπτιμί]]- 4 [[φ Σεουήρφ]] [[Περτίνακι Σεβασ]]- [[τῶ Ἀραβικῶ Ἀδι]]- [[αβηνικῶ Παρθι]]- 8 [[κῶ μεγίστω καὶ]] Αὐτοκράτορι Κ-</p>

αίσαρι [[Μάρκω]]
 [[Αύρηλίω Ἄντ]]-
 12 [[ωνείνω]] **Σεβαστ-**
τῶ [[καὶ Π Σεπτ]]-
 [[μίω Γέτα Καίσαρι]]
καὶ [[Ἰουλίᾳ Δόμ]]-
 16 [[νη Σεβαστῆ]]
 [[μητρὶ κά]]-
 [[στρων]]
μ α'

“Von der ursprünglichen Fassung wurden die Zeilen 3-8 und 10-18 (mit Ausnahme von Σεβαστῶ in Z. 12/13) eradiert. Einzelne Buchstaben davon sind noch lesbar, z. B. Z. 5: Σεβασ/, Z. 7/8: Παρθι/κῶ, Z. 12: . Z. 15 ist καὶ noch identifizierbar, das κ wurde für Κοσταντίνω wiederverwendet. Z. 17: Teile von μητρὶ lesbar” (Drew Bear and Eck)

Text (2) (inscribed on the top of lines 14-17)

1(14)	Φλαβίω	
2(15)	Κοσταντίνω	(sic)
3(16)	ἀνικήτω	
4(17)	Σεβαστῶ	

Caput Viae
Date

(Appia)
 (1) AD 198-209 L. Septimius Severus and M. Aurelius Antoninus (Caracalla)
Augusti with P. Septimius Geta (names erased ?) *Caesar* and Iulia Domna
Augusta Mater Castrorum
 (2) AD 324, 19.ix Constantinus I *Augustus*

D.10 APAMIA - BRUZUS - [Cotiaeum - Philomelium road]**068. Başkuyucak**

<i>Province, Sub-Province + Admin. Code</i>	Afyon, Sandıklı 03-07-0
<i>Map</i>	Dinar 36-Ik
<i>Location</i>	“ in a cemetery between the two little villages, both named Kuyucak, half an hour north of Kotch Hissar” (Ramsay 1883); “Cemetery near Kuyujak” (Ramsay 1895-97). Present whereabouts not established (DHF visit 05.xi.1975, 11.viii.1989)
<i>Copy</i>	Ramsay 1883. Text here from Ramsay 1883 (facsimile, Fig. 6.1.47 [p. 343])
<i>Publication</i>	Ramsay 1883, 430 no. 41 (facsimile, Fig. 6.1.47 [p. 343]) Mommsen 1884b, 592 no. 1401 (text of Ramsay) Ramsay 1895-97, 2, 698 no. 630 (notes on copy of Ramsay 1883) CIL 3. 7173 (text of Ramsay) PW 8, 2 (Ruge), 1588 (notice only) IGRR 4. 695 (text in Ramsay 1883 and 1895-97, 2) RRMAM 2, 1. 041 (notice only)
<i>Description</i>	“On a small column of marble” (Ramsay 1883); “The inscription to Probus was engraved in fine well-cut letters (shapes A, T, Y [with cross-bar], E [lunate], C)” (Ramsay 1895-97)
<i>Dimensions</i>	Not given
<i>Text</i>	(1) (original text)
	<p style="text-align: center;"> Ἀγαθῆ Τύ[χη] 2 τῷ αἰωνίῳ ἡμῶν Ἀὐτοκράτορι 4 Μ Αὐρ Π[ρόβῳ] - - - - </p>

Note: “. . . . but on the accession of Diocletian the name Probus was erased The horizontal stroke of the Π alone remains to show the original name. . . . So hurriedly was the alteration made, apparently in 284, immediately after the accession of Diocletian was reported and before his proper name was known, that the names M. Aurelius were left unaltered. Probably there had been a previous correction to insert the name of Carus, to whom M. Aurelius was proper.” (Ramsay 1883); “Here the name [Probus] is assured by the horizontal bar of Π, which is not completely destroyed” (Ramsay 1895-97)

(2) (original text altered)

Ἀγαθῆ Τύ[χη]
 2 τῷ αἰωνίῳ ἡμῶν
 Ἀὐτοκράτορι
 4 Μ Αὐρ ΠΔιοκλητιαν[ῷ C]εβα[τῷ]
 ἡ λαμπροτάτη
 6 Ἱεροπολειτῶν
 (vac) πόλις
 8 (vac) μι [?]

Note: “. . . . but on the accession of Diocletian the name Probus was erased and Diocletian substituted in smaller and coarser letters” (Ramsay 1883); “(1) Μ Αὐρ Πρόβφ (name erased) and (2) Διοκλήτιανῶ squeezed into its place in smaller characters” (Ramsay 1895-97)

(3) (on the l. of texts [1] and [2])

(vac) **dd NN**
 2 **Imp̄p̄·biocletiani** (sic)
et Maximiani
 4 (vac) **invict**
 (vac) **Aug**

line 1: bb (Ramsay)

Note: “In the year 286 a second inscription, in small rude letters, was added at the left side of the first, so close to it that lines 2, 3, of the new inscription are partly engraved in the spaces between lines 1, 2 and 2,3 of the original.” (Ramsay 1883); “At the left side there was subsequently added in small rude letters (3)” (Ramsay 1895-97)

(4) (below and l. of text [3])

Τοὺς ἐπ[ι]-
φανεστά-
τους Καί-
 4 **καρὰς Φλα·Οὐαλ**
Κωνσταντίου
καὶ Γα/λ/ Οὐαλ Μαξιμιανὸ|ν
 (vac) **Ἡ Ἱεροπολιτῶν**
 8 (vac) **πόλις**

line 6: ΓΑ/Ι/, “Apparently the Λ of Γαλ(έριος) was wrongly engraved” (Ramsay 1883)

Note: “In the year 292 another addition was made, beginning at the left side of the last line of the second inscription” (Ramsay 1883)

Caput Viae Hieropolis
Date (1) AD 276-282 Probus *Augustus*
 (2) AD 284, 20.xi Diocletianus *Augustus*
 (3) AD 286, 01.iv Diocletianus and Maximianus *Augusti*
 (4) AD 293, 21.v(?) Constantius I and Galerius *Caesares* added
Commentary “. . . . the distance was probably one mile, as no number was added” (Ramsay 1895-97)

D.11 APAMIA - AMORIUM**069(A). Arızlı 1**

<i>Province, Sub-Province + Admin. Code</i>	Afyon, Şuhut 03-10-0
<i>Map</i>	Akşehir 41-Im
<i>Location</i>	In the cemetery opposite, i.e. NW of, the village; just below and SE of the main road
<i>Copy</i>	DHF 07.xi.1976
<i>Description</i>	A simple cylinder. Hard, pale limestone. Complete but very worn
<i>Dimensions</i>	Not recorded
<i>Text</i>	no text visible
<i>Date</i>	(?)

069(B). Arızlı 2

<i>Province, Sub-Province + Admin. Code and Map</i>	As 069(A)
<i>Location</i>	As 069(A)
<i>Copy</i>	DHF 07.xi.1976
<i>Description, Dimensions, Text & Date</i>	As 069(A)

070. Devederesi

<i>Province, Sub-Province + Admin. Code</i>	Afyon, Çay 03-02-0
<i>Map</i>	Akşehir 41/42-Ik
<i>Location</i>	In the village; at the house of Ali Arıkan. Brought from Hüyük Mevkii, c. 500 m. S of the village cami, on the S side of the modern road; as found, probably <i>in situ</i>
<i>Copy</i>	DHF 15.viii.1983. DHF squeeze and photo. (Pl. 7.1.19 [p. 374]) in BIA. Text here from DHF squeeze
<i>BIA Collections: Squeeze and Photograph</i>	Squeeze: 03. Afyon 103 Devederesi Stone: (1) B/W Neg.: DHF M/83/08.01
<i>Publication</i>	French 1985a, 124 RRMAM 2, 1. 048 (notice only)
<i>Description</i>	A simple cylinder. Broken below; chipped and very worn. Hard, pale limestone. The shaft tapers slightly towards the top. Surface and letters: pitted and worn
<i>Dimensions</i>	Ht 1.05; diam. (bottom) 0.51. Letters: 0.030-50
<i>Text</i>	[Imperator]i Cae]- [sari L] Se[ptimi]- o Severo [P]ertina- 4 ci Augusto Arabi- co maximo et I[m]- perator/i C/aes[a]- ri Aurelio Anto- 8 nino Augusto et /P/ub[li] Se[pti- mio [[Getae]] Cae]- [sari] 12 [- - - -]

mi XIII

line 7: /AEK/
line 9: /I/
line 13: ligature MI

Caput Viae
Date

(Iulia)
AD 198-209 L. Septimius Severus and M. Aurelius Antoninus (Caracalla) *Augusti*
with P. Septimius Geta (name erased) *Caesar*

D.12 LAODICIA - HIERAPOLIS - TRIPOLIS - [Pergamum - (*Via Sebaste*) road]**071(A). Pamukkale 1**

<i>Province, Sub-Province + Admin. Code</i>	Denizli 20-00-0
<i>Map</i>	Denizli 27-1p
<i>Location</i>	In a field near the village. Now in the Pamukkale Museum
<i>Copy</i>	F. A. Pennacchietti 1962; DHF 11.vii.1990. DHF squeeze and photos (Pl. 7.1.20 [p. 374]) in BIA
<i>BIA Collections: Squeeze and Stone Photographs</i>	Squeeze: 20. Denizli 61, Pamukkale 1 Stone: (1) B/W Neg.: DHF M/90/14.11 (2) Col. Slide: DHF 318.24-25
<i>Publication</i>	Ferrero 1986, 196 Ettore 1987, 74 Ritti 2002, 98 no. 2) a) and b) and photos, Figs 4 (text [1]) and 5-6 (text [2]) AE 2002. 1413 a-c) (texts of Ritti 2002)
<i>Description</i>	A re-used column. Complete. Hard, pale limestone. The text is partly obscured by water-deposited accretions. The inscription is cut immediately below the collar at the top of the shaft.
<i>Dimensions</i>	Ht 1.37; diam. (top) 0.377, (bottom) 0.33. Letters: (text 1) (line 1) I and P of IMP 0.073 and 0.45 (respectively), (line 5) O of OIEP 0.05; (text 2) (line 1) I of PACI 0.033, (line 6) O of TOR 0.019
<i>Text</i>	(1) (= Ritti text a) (on the l. of text [2]) lines 1-4: Latin <p style="text-align: center;">Imp' C' M Ant 2 Gordiano p f' Aug 4 (v) mi I</p> lines 5-9: Greek <p style="text-align: center;">6 'Απὸ Ἱερᾶς Πόλε- (v) ως μί α' 8 ἐπὶ ἀνθυπάτου 'Ασιννίου Καβεί- νιανοῦ</p> (2) (= Ritti text b) (on the r. of text [1]) and (3) <p style="text-align: center;">Pacis aeternae 2 fundatoribus Dominis nostris 4 Fl Iul Constantio et Fl Iul Constanti 6 victoribus Augg et Fl Cl Iuliano nob Caes 8 A Hierapoli (vac) (vac) μί α'</p>

line 7: added in tiny letters between ll. 6 and 8
line 9: ligature MI

Caput Viae Hierapolis
Date (1) AD 238/239 or 239/240 Gordianus III
(2) and (3) AD 340, beginning April-350, 18.i Constantius II and Constans,
then 355, 06.xi-360, (?)Feb Constantius II with Iulianus *Caesar* (the name
was added in tiny letters)
Commentary (Text [1]) the date is based on the governorship of Asinnius Sabinianus, as noted
by Ritti (2002, 99).
(Text [2]) Lines 1-6: a replicate of the Caber milestone (above, no. 066), as cited by Ritti (2002,
101)

071(B). Pamukkale 2

Province, Sub-Province + Admin. Code and Map As 071(A)
Location As 071(A)
Copy Ritti (? date). DHF 12.vii.1990. DHF squeeze and photos (Pl. 7.1.21 [p. 375])
in BIA
BIA Collections: Squeeze and Stone Photographs
Squeeze: 20. Denizli 60, Pamukkale 2
Stone: (1) B/W Neg.: DHF M/90/14.08-10
(2) Col. Slide: DHF 318.22-23
Publication Ritti 2002, 90 no. 1) a) and b), and photos, Figs 1 (text [1]) and 2-3 (text [2])
AE 2002. 1412 a-b) (texts of Ritti)
Ritti 2006, 189 no. 46 and Fig. 78
Description A simple shaft. Cracked on the l. of the inscription; otherwise complete. Hard,
pale limestone. The top is flat; two small, square dowel-holes in the top surface.
The inscription begins c. 0.14 from the top.
Dimensions Ht 1.54; diam. (top) 0.69. Letters: (text 1) (lines 2-3) c. 0.051, (lines 4-5)
c. 0.032, (lines 6-7) c. 0.027, (line 7) I of VIAM 0.032; (text 2) (line 1) I of IMP
0.043, E of NER 0.048, (line 3) T of AYT 0.05, (line 5) K of KHΣ 0.035
Text (1) (= Ritti text a) (underneath and below right of text [2])

2 [-----]iç
[-----]trib
4 [-----]des
[-----]viam
6 [. 5 .]p[. 3 .]ul Frontinum
(vac) proços

possible restoration

+1 (vac) [Imp Caesar]
[divi Vespasiani f Dom]-
2 [itianus Aug German]ic-
[us pontifex max] trib
4 [pot IV imp XXI cos X] des
[XI cens perpet p p] viam

6 [fecit] p[er I]u[li] F[r]o[n]t[inu]m
(vac) πρ[ο]ς

(2) (= Ritti text b) (over the top, and above left, of text [1])
Latin (lines 1-2, 7-8) and Greek (lines 3-6, 9-10)

Imp Nerva Caesar Aug pontifex
2 **max tr pot**·(vac) **ςος III**
Αὐτοκράτω[ρ Νέρ]ουας Καίσαρ Σε-
4 **βαστὸς ἀρχιερεὺς μέγιστος δη-**
μαρχικῆς ἐξουσίας πατὴρ πατρίδος
6 (vac) ὑπ[α]τος τὸ γ'
(vac) **Hierapoli[s]**
8 (vac) **m I**
'Απὸ 'Ιεραπόλεως
(vac)
(vac) **μι α'**

line 2: TRPOT·[II] ?, PP (Ritti)
line 2 and 6: line over the numeral
line 7: <a> Hierapoli (Ritti)

Caput Viae Hierapolis
Date (1) AD 84/85(?) Domitianus Augustus
(2) AD 97, 01.i-17.ix Nerva Augustus
Commentary Text (1) is here restored and dated according to the suggestions offered by Ritti (2002, 94).

071(C). Pamukkale Museum 1

Province, Sub-Province + Admin. Code and Map As 071(A)
Location As 071(A). Unknown provenance
Copy Guizzi (date ?)
Publication Guizzi in Ritti (ed.) 2008, 302 no. 205 and photo.
Description Text (2) is superimposed on an earlier text; “Sulla faccia superiore è un foro quadrato con canaletto. L’iscrizione **B** è sovrapposta a un testo precedente, quasi del tutto illegibile.” (Guizzi)
Dimensions “107,5; Ø 35; testo **A** lettere 4-5, interl. 3-3,5; **B** lettere 3, interl. irregolare” (Guizzi)
Text (1) (= Guizzi A)

Impe Caesari
2 **Septimio Seve-**
ro Pertinac[i]
4 **Aug Arabico**
A[diab]enico Par-
6 **thico maximo**
et Impe Caesari
8 **M Aur Antonino**
Aug Pio

(2) (= Guizzi B)

NEONΑΙΟΙΙ
 2 **Φ(λ) Ούαλ**
Κρεῖσπον
 4 **καὶ Ούαλ**
Κονσταντεῖν[ov] (sic)
 6 **κε Φλ Ούαλ**
Κονσταντεῖνο[v] (sic)
 8 **τοὺς ἐπ[ι]φα-**
νεστάτους
 10 **Καίσαρας**
[. . .] Ἄπὸ
 12 **[- - - -]**

line 1: **NEONΑΙΟΙΙ**: cp. **NEONΑΙΟΝ** at 150. Alaettin, (text 5) line 1, also a text of Crispus, Licinius and Constantinus

Caput Viae [Hierapolis ?]
Date AD 317, 01.iii-324, 19.ix Crispus, Licinius II and Constantinus II *Caesares*

071(D). Pamukkale Museum 2

Province, Sub-Province + Admin. Code and Map As 071(A)
Location As 071(A). Unknown provenance
Copy Guizzi (date ?)
Publication Guizzi in Ritti (ed.) 2008, 310 no. 208 and photo.
Description “Miliario in breccia, fratto in basso, con cornice”
Dimensions “. . . . max. 64, 36; lett. 3,5, interl. 2 ca.”

Text

principi iuventutis (sic)
 2 **D N Fl Vale[[ntiniano]]**
[[invicto Aug]]
 4 **[[- - - -]]**
[[- -]] (vac)

Caput Viae [Hierapolis ?]
Date (?) AD 364, 26.ii-28.iii Valentinianus I

071(E). Pamukkale Museum 3

Province, Sub-Province + Admin. Code and Map As 071(A)
Location As 071(A). Unknown provenance
Copy Guizzi (date ?); DHF 11.vii.1990. DHF squeeze in BIA
BIA Collections: Squeeze and Stone Photographs
 Squeeze: 20. Denizli 59, Pamukkale 3
Publication Guizzi in Ritti (ed.) 2008, 310 no. 209 and photo.
Description “Colonna di calcare chiaro, mutila in basso. La pietra, che conteneva

un'iscrizione funeraria (testo **A**) fu rovesciata e riutilizzata nell'antichità come miliario” (Guizzi)

A re-used column. Recently used as a roof-roller. Chipped and worn at the top; the rear face is worn and flattened; broken below. Hard, pale limestone. Text (2) is worn.

Text (1) is cut on the shaft c. 0.4 below the collar; text (2) was cut over the top of text (1) and upside-down to it. Letters: (line 3) lunate *epsilon*

Dimensions

Ht (ex.) 0.61; diam. (top) (ex.) 0.29, (bottom) 0.31. Letters: (line 1) E 0.039, (line 4) E 0.105

Text

(1) an earlier grave-inscription

(2) (cut upside down to text [1])

- - - -
Fl Valentini[an]-
 2 **o B'** (vac) **L**
 (vac)
 (vac) **μί ε'**

line 1: ? principi iuventutis, as 71(D), above

line 3: ligature MI; below l. 3 a leaf (Guizzi), *non vidi*

Caput Viae

Hierapolis

Date

(2) (?) AD 364, 26.ii-28.iii Valentinianus I, cp. above, 071(D) and 131. Büküş or 450, July-455, March Valentinianus III

D.15 COTIAEUM - [Aezani - (Dorylaeum - Prusa ad Olympum) road]**072. Karaağaç**

<i>Province, Sub-Province + Admin. Code</i>	Kütahya 43-00-2
<i>Map</i>	Eskişehir 32-Ic
<i>Location</i>	“In garden of Tekke” (MAMA)
<i>Copy</i>	Cox and Cameron 1926. The stone has not been examined by DHF. Text here from MAMA
<i>Publication</i>	MAMA 10 (eds Levick and Mitchell). 317, facsimile and Pl. 35 (squeeze) AE 1993. 1512 (text in MAMA)
<i>Description</i>	“Hard, white column, complete below, broken above, except at top where complete with oblong socket” (MAMA)
<i>Dimensions</i>	“Ht. 2.14 (0.31 above text, text (ll. 1-7) 0.42, gap 0.24, 1.8 0.10, below text 1.07); diam. 0.555. Oblong socket 0.13 x 0.10 x 0.07 deep, above round socket in centre below, diam. 0.05, depth 0.06” (MAMA)

Text

2	Αὐτοκρρ Γ Οὐα[λ]	
	Διοκλητια[νῶ] κἔ	
4	Μ Αὐρ Οὐαλ [Μαξιμιανῶ]	
	Σεββ κα[ὶ τ]ο[ῖς] ἐπ[ιφφ Κ]αισο	
6	Φλ Οὐαλ Κονστ[αντί]φ	(sic)
	κἔ Γαλ Οὐαλ Μαξιμιανῶ	
	(vac)	
8	(vac) μί ις' (vac)	

line 1: “τοῖς κυρίοις ἡμῶν is to be expected, comparing *IGR* IV, 600f., from the road south of Cotiaeum” (MAMA)

line 8: MIL: “Mil(ia), but this allows nothing for the distance and involves a change of language from Greek to Latin. The squeeze shows a lightly incised stroke above the M as in *MAMA* IX, If. and 5. So it is better to read μί(λ)ια ις = 16” (MAMA)

<i>Caput Viae</i>	(Aezani) ?
<i>Date</i>	AD 293, 21.v(?)–305, 01.v Diocletianus and Maximianus <i>Augusti</i> with Constantius I and Galerius <i>Caesares</i>
<i>Commentary</i>	“Karaağaç is about 18 km (= 12 m.p.) in a direct line from Kütahya, the presumed caput viae. This stone could be by the same hand as <i>MAMA</i> IX, 5, from Tavşanlı. The presence of these two suggests a Roman road Cotiaeum-Hadriani, although the distance (5 m.p.) on the Tavşanlı stone is still an argument for supposing that it was numbered from Aezani” (MAMA)

D.16 AEZANI - [Cotiaeum - Philomelium road]**073. Hacımahmut**

<i>Province, Sub-Province + Admin. Code</i>	Kütahya, Emet 43-03-1
<i>Map</i>	Afyon 32-Ie
<i>Location</i>	“In <i>mehtep</i> ” [school] (MAMA). Present whereabouts not established (DHF visit 18.vi.1990)
<i>Copy</i>	Cox and Cameron Summer 1926. Text here from MAMA
<i>Publication</i>	MAMA 9 (Levick and Mitchell eds). 3 (facsimile, Fig. 6.1.48 [p. 344]) RRMAM 2, 1. 681 (‘Mehtep 2’) (notice only) AE 1989. 697 (text in MAMA)
<i>Description</i>	“Milestone in form of pillar of bluish white marble weathered yellow. The two inscriptions that follow were cut on opposite sides. Later the pillar was inverted and C555 was inscribed, partially obliterating 3(b), ‘still more worn’ than (a)” (MAMA)
<i>Dimensions</i>	“Ht 1.93 till buried; circumference 0.97” (MAMA)

Text (1) (on front face)

NOCONS

NI

..

(?)

C

US

[[- - - -]]

[[-]]

[[- - - -]]

[[- - - -]]

[[- - - -]]

ε[τ Fl C]onstantinus

[[[nobill]]] **Caesss**

(vac) **m VI**

[Τοῖς Κυρίοις ἡ]μῶν

[Φλ Οὐαλ Κων]ττα[ν]τ[εῖνφ]

[καὶ Λικιννιανῶ Λικιννίφ]

4 [τοῖς αἰωνίοις] **Ϟεβ[α]ατοῖς**

[καὶ Φλ Κρείς]πφ [καὶ Οὐαλ]

[Κωνταντεῖνφ Λ]ι[κιννίφ]

[καὶ Φλ Κων]ταντε[ί]νφ

8 [τοῖς ἐπιφα]νετ[ά]τ[οις]

[Καίσαρυν]

[?]

line 4: [τοῖς αἰωνίοις] **Ϟεβ[α]ατοῖς** (MAMA); perhaps [τοῖς ἀνεικήτοις]

Ϟεβ[α]ατοῖς (?)

(2) (on the rear face)

- - - -
ZI
Αἶζαν
 (?) **πόλις**

Caput Viae Aezani
Date (1) AD 317, 01.iii-324 Constantinus I and Licinius I *Augusti* with Crispus,
 Licinius II and Constantinus II *Caesares*
 (2) (?)

074(A). Gökağaç 1

Province, Sub-Province + Admin. Code Kütahya, Emet 43-03-1
Map Afyon 32-Ie
Location “Outside *cami*” (Cox). Present whereabouts not established (DHF visit 17-18.vi.1990)
Copy Cox and Cameron Summer 1926. Text here from MAMA
Publication RRMAM 2, 1. 675 (notice only)
 MAMA 9 (Levick and Mitchell eds). 1 (facsimile, Fig. 6.1.49 [p. 344])
Description “Round pillar, very badly weathered and bottom broken; sides invisible. Top of inscribed area very uncertain. Letters: very unevenly cut. . . . It is not clear how much was deliberately erased, how much lost by accident or weathering”
 (MAMA)
Dimensions “Ht. 1.32 broken; diameter *c.* 0.40; letters: line 1 0.035; lines 2f 0.05-0.06”
 (MAMA)

Text **ΜΙΘΥΟΙ·Ν..Β**
 2 [Λ]ουκίου Δομ[ετίου]
 [Αύρ]ηλιανοῦ Σεβ [-? -]
 4 (vac) **μί ε΄**

(?) before line 2:
 Τῷ Κυρίῳ ἡμῶν
 Αὐτοκράτορι

Caput Viae Aezani
Date AD 270, ix-275, ix-x L. Domitius Aurelianus *Augustus*

074(B). Gökağaç 2

Province, Sub-Province + Admin. Code and Map As 074(A)
Location “E. side of cemetery wall” (MAMA). Present whereabouts not established (DHF visit 17-18.vi.1990)
Copy Cox and Cameron Summer 1926. Text here from MAMA
Publication RRMAM 2, 1. 676 (notice only)
 MAMA 9 (Levick and Mitchell eds). 2 and Pl.1 (squeeze of [a]) (facsimile, Fig. 6.1.50 [p. 344])
 AE 1989. 698 (texts in MAMA)
 Grünewald 1990, 254 no. 472a (texts in MAMA)

Description “Slender milestone of greyish marble, broken above, buried below, much worn at back; and inscribed at each end. The stone was inverted when (b) was cut at the opposite to (a)” (MAMA)

Dimensions “Ht. 1.35 broken: circumference 1.165; diameter 0.375; letters 0.071-0.625” (MAMA)

Text (1) (“Upwards from the point where the stone is buried” [MAMA])

[Dd nn]
 2 **Maximiano**
 (vac) **et**
 4 **[[Severo]]**
[s]emper Augg
 6 **[[et Maximino]]**
et Constantino
 8 **nobb Caess**
 [ab] **Aezanos** (sic)
 10 (vac) **mi V**
 (vac) **μί ε'**

(2) (“Downwards from the break” [MAMA])

LONOGEI
 2 **dd NN Fl V[a]l Ço[nsta]ntino**
[[et Liciniano Licinnio]]
 4 **semper invictis pp ff Augg**
et Fl Crispus e[[t Val Constan]tīnūş]
 6 **[[Licinnius]] et F(l) C(l) Constantinus**
nobbb Caesss
 8 **Ab Aezano** (sic)
 (vac) **mi V**

lines 4 and 6: “the erasures were made 307-313” (MAMA)

Caput Viae Aezani

Date (1) AD 306, c. Aug.-307, March/April or 16 September Galerius and Severus *Augusti* with Maximinus and Constantinus I *Caesares*
 (2) AD 317, 01.iii-324, 19.ix Constantinus I and Licinius I *Augusti* with Crispus, Licinius II and Constantinus II *Caesares*

Commentary For the date of text (1), see Kienast (1996, 284, 290). Severus was raised to Emperor in ca. August 306; he abdicated in March/April 307 and died on 16 September, AD 307

075. Pınarbaşı

Province, Sub-Province + Admin. Code Kütahya 43-00-1

Map Afyon 33-Ie

Location In the village cemetery; built into the outer face of the NW wall (Pl. 7.1.22 [p. 375])

076. Aslanapa

<i>Province, Sub-Province + Admin. Code</i>	Kütahya 43-00-1
<i>Map</i>	Afyon 35-If
<i>Location</i>	“ buried in house wall” (Cox); “ in der Mauer der ehemaligen Karakol (Polizeiwache) verbaut” (Drew Bear and Eck). Taken to the <i>belediye</i> (municipality) building. Seen there by DHF 09.xi.1976
<i>Copy</i>	Cox 1926; Drew Bear 1973; DHF 09.xi.1976. DHF squeeze in BIA. Text here from DHF squeeze
<i>BIA Collections:</i>	<i>Squeeze and Stone Photographs</i>
<i>Publication</i>	Squeeze: 43. Kütahya 03, Aslanapa Drew Bear and Eck 1976, 300 no. 9 AE 1976. 662 (notice of Drew Bear and Eck) SEG 26. 1381 (text of Drew Bear and Eck) RRMAM 2, 1. 674 (notice only)
<i>Description</i>	MAMA 10 (Levick and Mitchell eds). 258 and Pl. 29 (copy of Cox 1926) A simple cylinder. (?) Broken below. Grey limestone. Oval in horizontal section. Surface and letters: slightly worn but the letters are clear and sharp
<i>Dimensions</i>	Ht 1.00; diam. (oval max.) 0.37. Letters: 0.015 (line 6 O)-55 (line 1 A)
<i>Text</i>	(1) (underneath text [2]) traces of letters are visible under text [2], viz. κ̅ε̅ (ligatured) at the end of line 3 and at the beginning of line 6

(2)

	Αὐτοκράτορς[iv]	
2	[[- - - -]]	
	Γ Οὐαλερ' ΚΕ	
4	Διοκλητιανῶ κ̅ε̅	
	Μαξιμιανῶ	
6	κ̅ε̅ τοῖς ἐπιφανεστάτοις	
	(vac)	
	['Απὸ Κο]τιαέου	(sic)
8	[-]δ'	

line 1: letters re-used from text (1)

line 2: erased line of text (1)

lines 3 and 6: KE survives from text (1)

line 4: ligatures ΝΩ and ΚΕ

line 5: ligature ΝΩ

line 6: ligature ΝΕ

post-line 6: the names of the *Caesares* Constantius and Galerius omitted or erased?

lines 7-8: om. MAMA, and Drew Bear and Eck; presumably buried and therefore not visible to Cox, cp. MAMA 10, (p.) 84

Caput Viae Cotiaeum*Date* (1) (?)(2) AD 286, 01.iv-293, 21.v(?) Diocletianus and Maximianus *Augusti***077. Haydarlar**

<i>Province, Sub-Province + Admin. Code</i>	Kütahya 43-00-1
<i>Map</i>	Afyon 34-Ie
<i>Location</i>	Not given by Ramsay. “In cemetery wall” (Cox 1926). In the village (DHF visit 09.xi.1976); lying, together with blocks and columns, in an open area on the N edge of the village. Brought there from the cemetery
<i>Copy</i>	Ramsay 1884; Cox 1926; DHF 09.xi.1976. DHF squeeze and photo. (Pl. 7.1.23 [p. 375]) in BIA. Text here from DHF squeeze
<i>BIA Collections:</i>	<i>Squeeze and Stone Photographs</i> Squeeze: 43. Kütahya 01, Haydarlar Stone: (1) B/W Neg.: DHF R/76/22.11
<i>Publication</i>	Ramsay 1887a, 515 no. 4 IGRR 4. 601 (text of Ramsay 1887a) RRMAM 2, 1. 679 (notice only) MAMA 10 (Levick and Mitchell eds). 248 and Pls 26 and 28 (squeeze) (copy of Cox)
<i>Description</i>	A simple cylinder on a roughly shaped plinth. Complete except for a chip at the top. Grey limestone. Surface and letters: worn and pitted
<i>Dimensions</i>	Ht 1.98; wi. (top) 0.30, (base) 0.46. Letters: 0.020-32
<i>Text</i>	<p>Τοῖς [Κυρίοις ὑμῶν] Γαε Οὐαλ Διοκλητία[νῶ] καὶ Γαλ[ερ] Οὐαλ 5 Μαξιμιανῶ Σεββ καὶ Φλ Οὐαλ Κωνσταντίῳ καὶ Γαλερ Μαξιμιανῶ τοῖς ἐπιφανεστάτοις 10 (vac) Καίσαρι (vac) Ἐπὶ Ἀππίας (vac) μί ιγ'</p>

line 12: ligature MI

<i>Caput Viae</i>	Appia
<i>Date</i>	AD 293, 21.v(?)–305, 01.v Diocletianus and Maximianus <i>Augusti</i> with Constantius I and Galerius <i>Caesares</i>

078(A). Gökçeler 1

<i>Province, Sub-Province + Admin. Code</i>	Kütahya, Altıntaş 43-01-0
<i>Map</i>	Afyon 34-If
<i>Location</i>	“A Ghedjeler” (Le Bas). Now built into the E wall of the cemetery, about half-way along
<i>Copy</i>	Le Bas 1843–44; Cox and Cameron 1926; DHF 09.xi.1976, 06.xi.1991. Text here from copy of Le Bas, Cox and Cameron, and DHF
<i>Publication</i>	Le Bas and Waddington 1870, 2, 230 no. 787 CIG 3. 3857 <i>d</i> (text of Le Bas and Waddington) (facsimile, Fig. 6.1.51 [p. 345])

IGRR 4. 599 (text of Le Bas and Waddington)

RRMAM 2, 1. 677 (notice only)

MAMA 10 (Levick and Mitchell eds). 227 and Pl. 25 (text and photo. of Cox and Cameron)

Description A simple cylinder on a square plinth. Complete. Hard, grey limestone
Dimensions Ht 1.97, (plinth) 0.67; diam. (top) 0.28. Letters: 0.0325-40

Text

	Αὐτοκράτορι Κ(αί)σαρι
2	Λο Σεπτιμίῳ Σεουήρῳ
	Περτίν[ακ]ι Σεβαστῶ Ἀραβικῶ
4	Ἀδιαβηνικῶ Παρθικῶ
	μεγίστῳ [καὶ Αὐτοκράτορι]
6	Καί Μ Αὐρηλίῳ Ἀντωνεῖνῳ
	Σεβαστῶ [[καὶ Πουβλίῳ Σε]]-
8	[[πτιμίῳ Γέτῳ Καίσαρι]]
	κὲ Ἰουλίᾳ Δόμνῃ Σεβαστῇ
10	(vac) μί [-]

line 1: KECAPI (MAMA)

line 6: καί (MAMA), Καί(σαρι)

line 10: ligature MI

Caput Viae Appia

Date AD 193-209 L. Septimius Severus and M. Aurelius Antoninus (Caracalla) *Augusti*
 with P. Septimius Geta (names erased) *Caesar* and Iulia Domna *Augusta*

078(B). Gökçeler 2*Province, Sub-Province + Admin. Code and Map* As 078(A)

Location “A Ghedjeler” (Le Bas). Now in the village cemetery, largely buried, at the S corner

Copy Le Bas 1843-44; DHF 09.xi.1976, 06.xi.1991. DHF squeeze and photo.
 (Pl. 7.1.24 [p. 375]) in BIA. Text here from DHF squeeze

BIA Collections: Squeeze and Stone Photographs
 Squeeze: 43. Kütahya 02, Gökçeler 2
 Stone: (1) B/W Neg.: DHF R/76/22.12

Publication Le Bas and Waddington 1870, 2, 230 no. 788
 CIG 3. 3857 *e* (text of Le Bas and Waddington) (facsimile, Fig. 6.1.52 [p. 345])
 IGRR 4. 600 (text of Le Bas and Waddington in CIG)
 RRMAM 2, 1. 678 (notice only)

Description A simple cylinder. Complete. Hard, grey limestone. “. . . .; apparently expanding in lower part but mostly invisible” (MAMA). Surface and letters: slightly worn but the letters are clear, sharp and well formed.

Dimensions Not measurable. Letters: 0.02-40

Text

	Τοῖς Κυρίοις ἡμῶν
2	Γαε Οὐάλ
	Διοκλητιανῶ

- 4 καὶ Μ Αὐρ Οὐαλ
 Μαξιμιανῶ Σεββ
 6 καὶ Φλ Οὐαλ
 Κωνσταντίῳ
 8 καὶ Γαλερ Μαξιμιανῶ
 τοῖς ἐπιφανεστάτοις
 10 (vac) Καίσαρι
 Ἐπὶ Ἀππίας
 12 (vac) μί ς'

line 8: ligature PM

Caput Viae Appia
Date AD 293, 21.v(?)–305, 01.v Diocletianus and Maximianus *Augusti* with
 Constantius I and Galerius *Caesares*

078(C). Gökçeler 3

Province, Sub-Province + Admin. Code and Map As 078(A)
Location “In wall of cemetery” (MAMA). Present whereabouts not established (DHF visit
 09.xi.1976, 06.xi.1991)
Copy Cox and Cameron 1926. Text here from MAMA
Publication MAMA 10 (Levick and Mitchell eds). 228 and Pl. 25 (copy and photo. of Cox
 and Cameron)
 AE 1993. 1510 a-c) (text in MAMA)
Description “. . . . ; wholestone hammered” (MAMA)
Dimensions “Ht. 1.21 buried; circ. 1.27 (top) 1.17 (shaft); letters a) 0.035–0.05, b) 0.04–0.06”
 (MAMA)
Text (1)

 Αὐτοκρά[το]ρι
 2 Καίσαρι Λ[ουκίῳ]
 Σεπτιμίῳ Σε[ου]ήρῳ
 4 [Περ]τίνακι Σεβ[α]στῶ
 Αὐτοκράτορι
 6 Καίσαρι
 Μ Α[ύρη]λίῳ Ἄντω[νείῳ]
 8 Σεβαστῶ κα(ι) Λ Σεπτιμίῳ
 Γέτα Καίσαρι καὶ Ἰ[ο]υλίῳ
 10 Δόμνη
 μ η΄

(2) (“[b] is inscribed on [a]” [MAMA])

 Αὐτοκράτορι
 2 Καίσαρι Λου Δομετίῳ
 [Αύρηλιανῶ] Σεβ[α]στῶ

“The engraver ‘re-used’ Αὐτοκράτορι Καίσαρι from the Severan text and possibly parts of Α[ὐρη]λίω for Αὐρηλιανῶ” (MAMA)

(3) (“[c] is to the l. (of [a]) but perhaps overlaps onto [a]” [MAMA])

Φλ Κ[ων]τα[ντίν]ω
 2 ἐϋν[ί]ω Σεβ[α]στῶ
 καὶ Φλ
 4 Κων[σ]ταντί[ν]ω
 Φλ [Κων]σταντίω
 6 καὶ Φ[λ Κών]σταντι
 ἐπιφανε[σ]τάτ[ο]ις
 8 Καί[σ]αρις

line 5: “-αντίω overlies Περτίνακι in (a) l. 4” (MAMA)

line 7: “-οῖς overlies Καίσαρι in (a) l. ” (MAMA)

Caput Viae (Appia)
Date (1) AD 198-209 L. Septimius Severus and M. Aurelius Antoninus (Caracalla)
Augusti with P. Septimius Geta *Caesar* and Iulia Domna
 (2) AD 270, ix-275, ix/x L. Domitius Aurelianus *Augustus*
 (3) AD 333, 25.xii-335, 18.ix Constantinus I *Augustus* with Constantinus II,
 Constantius II and Constans *Caesares*
Commentary (Text 1) Unusually the name of Geta’s name has survived, cp. RRMAM 3.3.
 149(A) Uluköy 1

079. Alibey

Province, Sub-Province + Admin. Code Kütahya, Altıntaş 43-01-0
Map Afyon 36-If
Location “Bridge on road N of village” (MAMA)
Copy Cox and Cameron Summer 1926. The stone has not been examined by DHF.
 Text here from MAMA
Publication MAMA 10 (Levick and Mitchell eds). 93
 AE 1993. 1509 (text in MAMA)
Description “Marble column (milestone), surface broken and worn; lies flat on bridge with
 inscription uppermost; cut square on r. side” (MAMA)
Dimensions “Ht. 3.08; diam. 0.51; letters 0.028” (MAMA)

Text Αὐτοκρ[ι]άτο-
 ρι Κέσαρι Α[ουκίω] (sic)
 Σεπτιμίω Σευ-
 4 ἥρω Περτινάκι
 Σεβαστῶ Ἀραβ[ι]-
 κῶ Ἀδιαβηνικῶ
 Παρθικῶ μεγίστω
 8 κὲ Μάρκω Αὐρ
 Ἀντωνείω Σε-

βατῶ [[- - - -]]
 [[- - - -]]
 12 [[- -] κὲ Ἰουλίᾳ
 [Δ]όμνη Σεβαστῆ
 (vac) **milia** [. .]

lines 10-12: [[[κὲ Λουκίῳ | Σεπτιμίῳ Γέτῳ | Κέσαρι]]]

Caput Viae (Appia ?)
Date AD 198-209 L. Septimius Severus and M. Aurelius Antoninus (Caracalla) *Augusti*
 with P. Septimius Geta (names erased) *Caesar* and Iulia Domna *Augusta*

080. Altıntaş

Province, Sub-Province + Admin. Code Kütahya, Altıntaş 43-01-1
Map Afyon 36-If Altıntaş
Location “1 mile S of Altıntaş, in a cemetery” (CIL). Present whereabouts not established
 (DHF visit 08.xi.1976, 05.xi.1991)
Copy Ramsay December 1884. Text here from CIL
Publication CIL 3. 7169 (copy of Ramsay) (facsimile, Fig. 6.1.53 [p. 336])
 CIL 3. 14199⁷ (note from Ramsay to Mommsen on the *caput viae*)
 CIL 3. add. (p.) 2328⁸³ (note from Anderson to Mommsen on *caput viae*)
 RRMAM 2, 1. 673 (notice only)
Description & Dimensions Not given

Text

		[Τοῖς Κυρίοις]	
		[Σεβαστοῖς]	
		[Διοκλητιανῶ]	
	4	[κὲ Μα]ξίμια[νῶ]	
		κὲ τοῖς ἐπιφ[φ]	
		Καίσα[ρσι]	
		Κωσταν[τίῳ] Σεβ	(sic)
	8	κὲ Μαξ[ιμιανῶ]	
		(vac) Σε[β]	
		(vac) ΔΕ	
		(vac) mi I	

lines 7 and 9: **CEB** inscribed AD 305 when Constantius and Galerius became Augusti ?

line 10: In his first note to Mommsen (CIL 3. 7169) Ramsay wrote ‘Caput viae aut Acmonia fuit distans m. p. c. XXXIV aut Synnada distans m. p. c. XXXIX’. Later Ramsay (*apud* CIL 3. 14199⁷) wrote to Mommsen that the distance figure was measured from Cotiaeum, ‘scilicet ut ab eo loco, ubi lapis prostat, via secundum Tembrim procedens inciderit in viam ab Acmonia et Appia pergente Cotiaeum’. Anderson proposed (CIL 3. add. [p.] 2328⁸³) that the *caput viae* was Prymnessus and that the stone had been erected on the Prymnessus-Cotiaeum road.

line 11: Ramsay (note given in CIL 3. 7169) thought that MI (line 11, in ligature) had survived from an earlier, Severan (?), Latin text, of which faint traces survived

Caput Viae (Appia ?)
Date AD 293, 21.v(?) - 305, 01.v Diocletianus and Maximianus *Augusti* with
Constantius I and Galerius *Caesares*

D.17 AEZANI - [Sardis - Philadelphia - Temenothyrae - Cidyessus road]**081. Yıldırımkema1**

<i>Province, Sub-Province + Admin. Code</i>	Afyon, Sincanlı 03-08-0
<i>Map</i>	Afyon 36-Ih
<i>Location</i>	Beside the asphalt road from Akçaşar to Yıldırımkema1; c. 1.20 km S of Yıldırımkema1 and c. 2.20 km NW of Akçaşar, at the point where the modern road crosses a shallow valley (Kuru Dere). On the S side of the asphalt road; revealed by the TCK during the construction of a new culvert
<i>Copy</i>	DHF 29.vi.1990. DHF squeeze and photos (Pl. 7.1.25 [p. 3676]) in BIA
<i>BIA Collections: Squeeze and Photograph</i>	Squeeze: 03. Afyon 122. Yıldırımkema1 Stone: (1) B/W Neg.: DHF M/90/13.14 (2) Col. Slide: DHF 317.27-28
<i>Publication</i>	French 1991, 153 and Fig. 8 (notice only)
<i>Description</i>	A simple cylinder. Broken at the base and at the top right. Soft, pale limestone. Roughly shaped and oval in horizontal section; the front face was flattened in order to facilitate the inscription. The shaft tapers towards the top.
<i>Dimensions</i>	Ht (max.) 1.33; wi. (top) c. 0.42, (base) 0.63. Letters: (line 4) K of KAI 0.032

<i>Text</i>	<p> Ἀὐτοκράτορας Καί[ca]ραc Οὐαλέριον Διοκλητιανὸν 4 καὶ Μά (sic) Μαξιμιανὸν σεβαcτὸς καὶ Φλάβιον Γαλέριον (sic) 8 Κωνcτάντιον καὶ Γαλέ[ρ]ιον [-] Μα[ξ]ιμιανὸν τοὺς ἐπιφανεcτάτουc 12 (vac) Καίcαραc (vac) [?] </p>
-------------	---

line 4: MA for **Μά**(ρκoc)

<i>Caput Viae</i>	[?]
<i>Date</i>	AD 293, 21.v(?) - 305, 01.v Diocletianus and Maximianus <i>Augusti</i> with Constantius I and Galerius <i>Caesares</i>

D.19 AEZANI - SYNAUS - ANCYRA**082. Kurtluhallar**

<i>Province, Sub-Province + Admin. Code</i>	Kütahya, Emet 43-03-0
<i>Map</i>	Simav 28-Ie
<i>Location</i>	“In dry fountain by mosque (‘Stones in this village said to have been taken from the old cemetery nearby in an old man’s father’s lifetime’ [Cullen])” (MAMA)
<i>Copy</i>	Cullen Summer 1925. Text here from MAMA
<i>Publication</i>	MAMA 10 (Levick and Mitchell eds). 429 and facsimile (here = Fig. 6.1.54 [p. 345]) AE 1993. 1514 (text in MAMA)
<i>Description</i>	“Round pillar of coarse whitish limestone; broken above, below and l. built in r.; letters very inelegant” (MAMA)
<i>Dimensions</i>	“Ht. 1.01 broken (field 0.46); circ. probably about 1.10-1.20; letters 0.035-0.05” (MAMA)
<i>Text</i>	<p> Ἀὐτοκράτορι [Καίς]- αρι Οὐάλ[ερίῳ] Δειοκλητε[ιαν]- (sic) 4 ῶ Σεβ καὶ Ἀ[ὐτ]- οκράτορι Κ[αίς]- αρι Μ Αὐρ Μ[αξι]- μειανῶ Σε[β καὶ] 8 Οὐάλ Κωσ[ταντ]- (sic) ίῳ ἐπιφανε[στάτῳ] Καίσαρι καὶ [Γαλερίῳ] Μαξιμειᾶ[νῶ ἐπιφα]- 12 νεστάτῳ [Καίσαρι Ἄ]- πὸ Συν[άου] (vac) θί' μ </p>
<i>Caput Viae</i>	Synaus
<i>Date</i>	AD 293, 21.v(?) - 305, 01.v Diocletianus and Maximianus <i>Augusti</i> with Constantius I and Galerius <i>Caesares</i>

083. Beyköy

<i>Province, Sub-Province + Admin. Code</i>	Kütahya, Emet 43-03-0
<i>Map</i>	Simav 27-Ie
<i>Location</i>	“Said to have come from ‘ruins’” (MAMA)
<i>Copy</i>	Cullen Summer 1925. Text here from MAMA
<i>Publication</i>	MAMA 10 (Levick and Mitchell eds). 445 and Pl. 48 AE 1993. 1515 (text in MAMA)
<i>Description</i>	“Greyish marble column. Complete above, buried, all except for the first line of text remarkably unspoilt by weathering; letters irregular” (MAMA)
<i>Dimensions</i>	“Ht. 0.59 buried; diam. 0.31; letters 0.0255-0.04” (MAMA)

Text

(1) (on front side)

[Τοῖ]ς Κυρίοις ἡμῶν Φλα
 Κωσταντείνῳ (sic)
 ἀνικητῷ Σεβαστῷ
 4 καὶ Φλα Κρίσπῳ
 καὶ Φλα
 Κωσταντείνῳ (sic)
 καὶ Φλα Κωτατίῳ (sic)
 8 ἐπιφανεστά-
 τοις Καίσαρσιν
 Ἐπὸς Συνάου
 (vac) θι' μί

(2) (on opposite side)

Τοῖς Κυρίοις
 ἡμῶν Φλαβίῳ Κονσ- (sic)
 ταντίνῳ εὐσε-
 4 βῆ εὐτυχῇ [ἀ]νι-
 κητῷ Σεβαστῷ
 καὶ Φλαβίῳ Κωνταν- (sic)
 τίνῳ καὶ Καυδίῳ (sic)
 8 Κωνταντίῳ Κώνστα
 ἐπιφανεστάτοις (sic)
 Κήσαρσιν Ἐπὸς Συ- (sic)
 νάου
 12 (vac) θι' μί

Caput Viae

Synaus

Date

- (1) AD 324, 08.xi-326, March Constantinus I *Augustus* with Crispus,
 Constantinus II and Constantius *Caesares*
 (2) AD 333, 25.xii-335, 18.ix Constantinus I *Augustus* with Constantinus II,
 Constantius II and Constans *Caesares*

D.20 AEZANI - COTIAEUM - DORYLAEUM**084(A). Zobu 1**

<i>Province, Sub-Province + Admin. Code</i>	Kütahya, Emet 43-03-1
<i>Map</i>	Afyon 31-Id
<i>Location</i>	Not given. Present whereabouts not established (DHF visit 16.vi.1990)
<i>Publication</i>	RRMAM 2, 1. 682 (notice only) MAMA 9 (Levick and Mitchell eds). 4 and Fig. (facsimile, Fig. 6.1.55 [p. 346]) AE 1989. 698 (text in MAMA)
<i>Copy</i>	Cox and Cameron Summer 1926. Text here from MAMA
<i>Description</i>	“Re-used column, the inscribed area and 0.40 above it weathered” (MAMA)
<i>Dimensions</i>	“Circumference 1.49; diameter 0.50; letters: 0.0175-0.03” (MAMA)
<i>Text</i>	<p>-----</p> <p>2 et Fl C[o]nstanti[nus] (vac) nobbb Caesss</p>
<i>Caput Viae</i>	[Aezani]
<i>Date</i>	AD 317, 01.iii-324, 19.ix [Constantinus and Licinius <i>Augusti</i> with Crispus, Licinius] and Constantinus <i>Caesares</i>

084(B). Zobu 2

<i>Province, Sub-Province + Admin. Code and Map</i>	As 084(A)
<i>Location</i>	“In cemetery wall” (MAMA). Present whereabouts not established (DHF visit 16.vi.1990)
<i>Copy</i>	Cox and Cameron Summer 1926. Text here from MAMA
<i>Publication</i>	RRMAM 2, 1. 683 (notice only) MAMA 9 (Levick and Mitchell eds). 6 Fig. (here = Fig. 6.1.51 [p. 346]) and Pl. 1 AE 1989. 699 (text in MAMA)
<i>Description</i>	“Slender milestone of greyish marble, buried below and broken above. Apparently traces of four inscriptions, (a) and (b) above, (c) and (d) below” (MAMA)
<i>Dimensions</i>	“Ht. about 0.90 buried and broken; circumference 0.945; letters 0.0275 and 0.04 above, 0.055-0.085 below” (MAMA)
<i>Text</i>	<p>(1) ----- [-----]iano ppp f[ff] Auggg</p> <p>(2)(a) (fragment) OYAAΛ ...</p> <p>(2)(b) (fragment) μί ς´</p> <p>(3) (vac) dd´ NN´ 2 Fl Iul Cons{i}tantio Aug et Fl Cl</p>

	4	Con(s)tantio {I}nob Caesari
(4)		[Φλ Ούαλεντινια]γόν και Φλς
	2	[Ούάλεντα το]ῦς ἐωνίους [Αύγούστους]
	4	[ἡ λα]μπρ Αἰζάνων (vac) πόλις (vac)
	6	ΩΝΕωANNI

line 4: ligature ΠΡ; [ἡ λα]μπρ for [ἡ λα]μπρ(οτάτη)

<i>Caput Viae</i>	Aezani
<i>Date</i>	(1) (?) (2) (?) (3) AD 351, 15.iii-354, end Constantius II <i>Augustus</i> with Constantius Gallus <i>Caesar</i> (4) AD 364, 28.iii-367, 24.viii Valentinianus I and Valens <i>Augusti</i>

085(A). Aşağı Çağlan 1

<i>Province, Sub-Province + Admin. Code</i>	Eskişehir 26-00-0
<i>Map</i>	Eskişehir 38-Ia (village)
<i>Location</i>	In the village; brought from Kocakır Kale c. 3 km N of Aşağı Çağlan. Now in the Eskişehir Museum [Inv. no. A.160.82]
<i>Copy</i>	Frei (date ?); DHF 20.viii.1983 (in the Museum). DHF squeeze and photo. (Pl. 7.1.26 [p. 376]) in BIA. Text here from DHF squeeze
<i>BIA Collections: Squeeze and Stone Photographs</i>	Squeeze: 26. Eskişehir 01, Aş. Çağlan 1 Stone: (1) B/W Neg.: DHF M/83/09.02 (2) Col. Slide: DHF 239.15
<i>Publication</i>	Frei 1983, 53, 60 no. 1 and [p. 235] Fig. 2 SEG 34. 1291 (text in Frei 1983) Frei-Korsunsky 1986, 91 no. 1 and Pl. 10 nos 1-2 SEG 36. 1195 (text in Frei-Korsunsky) AE 1986. 678 (text in Frei-Korsunsky) Bull. 1988. 326 <i>bis</i> (note on the governor) RRMAM 2, 1. 366 (notice only)
<i>Description</i>	A simple cylinder. Broken above and below. Hard, pale limestone. Surface and letters: some wear but letters clear.
<i>Dimensions</i>	Letters: (Latin) square E, (Greek) lunate <i>epsilon</i> Ht 0.76; diam. (above) 0.30, (below) 0.28. Letters: (text 1) (Latin) 0.025-40 but the letter O is smaller: c. 0.020; (Greek) 0.022-35 but the O is sometimes smaller: 0.020; (text 2) (lines 1-3) 0.036-0.046, (lines 4-5) c. 0.025, (line 6) c. 0.050
<i>Text</i>	(1) (on the face of the shaft; on the l. of text [2]) (vac) B F Pro salute et

4 **victoriae Imp·C-** (sic)
aes C Messii
Quinti T/r/aia-
ni Decii Aug e-
t Erenniae
8 **Et/r/uscill-**
ae Aug a Doro (sic)
(vac) **mi**
ἡγεμονεύο-
12 **ντος τοῦ**
λαμπροτά-
του ὑπατι-
[κ]οῦ Κλωδίου
16 **[Κελ]ceίνο[v]**

lines 5 and 8: K for R
line 10: ligature MI

(2) (on the face of the shaft; on the r. of text [1])

(vac) **dd NN Impp**
2 **UAG·Diocleti-**
ano et Maximiano
4 **invictis Augg**
a Doryleo (sic)
6 (vac) **μί ζ'**

lines 2-5: “Alle A sind ohne Querhaste” [crossbars] “geschrieben” (Frei)

Caput Viae Dorylaeum
Date (1) AD 249, ix/x(?)–251, before June Traianus Decius *Augustus* with
Herennia Etruscilla *Augusta* (before the elevation of Herennius Etruscus to
Caesar)
(2) AD 286, 01.iv–293, 21.v(?) Diocletianus and Maximianus *Augusti*

085(B). Aşağı Çağlan 2

Province, Sub-Province + Admin. Code and Map As 085(A)
Location In the village; brought from Kocakır Kale c. 3 km N of Aşağı Çağlan. Now in
the Eskişehir Museum [Inv. no. A.159.82]
Copy Frei (date ?); DHF 20.viii.1983 (in the Museum). DHF squeeze and photo.
(Pl. 7.1.27 [p. 376]) in BIA. Text here from DHF squeeze
BIA Collections: Squeeze and Stone Photographs
Squeeze: 26. Eskişehir 02, Aş. Çağlan 2
Stone: (1) B/W Neg.: DHF M/83/09.01
(2) Col. Slide: DHF 239.16
Publication Frei-Korsunsky 1986, 97 no. 2 and Pl. 10 no. 3
AE 1986. 679 (text in Frei-Korsunsky
RRMAM 2, 1. 367 (notice only))

<i>Description</i>	A simple cylinder. Broken above and below. Hard, pale limestone. The shaft tapers towards the top. Surface and letters: well preserved; letters sharp and clear. Letters: lunate E	
<i>Dimensions</i>	Ht 0.63; diam. (top) 31, (below) 0.25. Letters: 0.030-45; the O is consistently smaller: 0.027-30	
<i>Text</i>	(vac) B F	
	2	Pro salute et victoria Impp
	4	Trebonii Galli et Veldum-
	6	niani Volus-
	8	tiani Augg a Doryleo
		ζ'
<i>Caput Viae</i>	Dorylaeum	
<i>Date</i>	AD 251, August(?)–253, August(?) Trebonianus Gallus and Volusianus <i>Augusti</i>	

086(A). Eskişehir 1

<i>Province, Sub-Province + Admin. Code</i>	Eskişehir 26-00-0
<i>Map</i>	Eskişehir 39-y
<i>Location</i>	“In a street in the Hoşmudiye Mahallesi” (MAMA). Present whereabouts not established (DHF visit 27.x.1975)
<i>Copy</i>	Cox March–April 1931. Text here from MAMA
<i>Publication</i>	MAMA 5 (Cox and Cameron eds). 2 and Pl. 14 RRMAM 2, 1. 370 (notice only)
<i>Description</i>	“Throughout the inscription A has no crossbar” (MAMA)
<i>Dimensions</i>	(?)

<i>Text</i>	(vac) B F
	2 dddd nnnn Impp
	4 G Val Diocletiano
	6 et M Aur Val M[aximiano]
	8 invictis Augg et Fl Val
	6 Constantio et Gal
	8 Val M[aximiano] I nobi-
	8 lissimis Ç̇(e)sarib(u)s

line 7: iu]n nobi- (MAMA). “The impression shows an upright immediately before *nobi-*. For iun(ior) of Galerius when Caesar, cf. I.L.S. 654” (MAMA)

line 8: “The case-ending in *Caesaris* is certain. E has been omitted” (MAMA)

post-line 8: “There is no trace of the mileage figure” (MAMA)

<i>Caput Viae</i>	[Dorylaeum]
<i>Date</i>	AD 293, 21.v(?)–305, 01.v Diocletianus and Maximianus <i>Augusti</i> with Constantius I and Galerius <i>Caesares</i>

086(B). Eskişehir 2

Province, Sub-Province + Admin. Code and Map As 086(A)

Location Provenance not known. The stone is now in the Eskişehir Museum [Inv. no. A.15.77]

Copy French 25.ii.1977, 20.viii.1983. DHF squeeze and photo. (Pl. 7.1.28 [p. 376]) in BIA. Text here from DHF squeeze

BIA Collections: Squeeze and Stone Photographs
Squeeze: 26. Eskişehir 05, Eskişehir 2
Stone: (1) B/W Neg.: DHF M/83/09.05
(2) Col. Slide: DHF 239.19

Publication RRMAM 2, 1. 371 (notice only)

Description A simple cylinder. Chipped at the top; otherwise complete. Grey marble. Rough at the back. Surface and letters: well preserved; letters carefully cut

Dimensions Letters: (lines 1-5) 0.037-40, (line 6) 0.024-30 but O 0.015-18, (line 7) B 0.063

Text (1) (underneath text [1])
traces of letters

(2) (on the face of the shaft)

dd (vac) **NN**
2 **Impp diocleti-**
ano et [[Maxim]]i-
4 **ano invictis**
(vac) **Augg**
(vac)
6 **'Απὸ Δορυλαίου**
(vac) **μί β'**

line 7: ligature MI

Caput Viae Dorylaeum

Date (1) (?)

(2) AD 286, 01.iv-293, 21.v(?) Diocletianus and Maximianus *Augusti*

087. Muttalip

Province, Sub-Province + Admin. Code Eskişehir 26-00-0

Map Eskişehir 39-y

Location In the village; at the bridge on the S edge of the village. The road over the bridge passes along the E side of cemetery. Originally brought from the Orta Cami. Now in the Eskişehir Museum [Inv. no. A.97.76]

Copy Sterrett September(?) 1884(?); DHF 28.x.1975, 20.viii.1983. DHF squeeze and photos (Pl. 7.1.29 [p. 377]) in the BIA. Text here from DHF squeeze

BIA Collections: Squeeze and Stone Photographs
Squeeze: 26. Eskişehir 12, Muttalip
Stone: (1) B/W Neg.: DHF R/75/15.12
(2) Col. Slide: DHF 239.17

Publication CIL 3. 7168 (copy of Sterrett, sent to Mommsen by Ramsay)
RRMAM 2, 1. 374 (notice only)

<i>Description</i>	A simple cylinder. Broken all around the top edge; otherwise complete. White and grey speckled marble. The top and bottom are flat. The inscription is cut on the smoothed surface within a <i>tabula ansata</i> . Surface and letters: well preserved, carefully cut letters
<i>Dimensions</i>	Ht 1.86; diam. (top) 0.365. Letters: 0.038-40 but the O of COT (line 7) is small: 0.017
<i>Text</i>	<p>[- - - -] 2 [- - - -]iſſimor·Au- gu[stor] ſeptimi Severi 4 Pii·P[erti]naci Auguſti·et M·Aur·Antonini Auguſ- 6 ti·et·P·Septimi [[Getae]] Cae- saris (vac) A Dorylaeo Cotia(eo)</p> <p>lines 1-2: [? Ex auctoritate ? fort]iſſimor (Mommsen in CIL); an alternative restoration (<i>exempli gratia</i>) on the basis of the Seyitgazi text (below, no. 089) [Pro ſalute Impp domin]- [or nn ſanct]iſſimor·Au-</p>
<i>Caput Viae</i>	Dorylaeum
<i>Date</i>	AD 198-209 L. Septimius Severus and M. Aurelius Antoninus (Caracalla) <i>Auguſti</i> with P. Septimius Geta (name erased) <i>Caesar</i>
<i>Commentary</i>	Perhaps a road-terminus stone?

D.21 DORYLAEUM - NACOLEA - AMORIUM**088(A). Kıravdan 1**

<i>Province, Sub-Province + Admin. Code</i>	Eskişehir 26-00-00
<i>Map</i>	Eskişehir 40-Ia
<i>Location</i>	In the village; at the house of Mehmet Üstü
<i>Copy</i>	Starr, Summer 1961; French 09.xi.1972; Frei 1981. DHF squeeze (drawing, Fig. 6.2.5 [p. 363]) and photo. in BIA. Text here from DHF squeeze
<i>BIA Collections: Squeeze and Stone Photographs</i>	Squeeze: 26. Eskişehir 06, Kıravdan 1 Stone: (1) B/W Neg.: DHF 35/72/01.10-12
<i>Publication</i>	Starr 1961-62, 226 Starr 1962, 47-49 and drawing Starr 1963a, 859 and Fig. 2 Starr 1963b, 165 and Fig. French 1976, 53 (notice only) Frei-Korsunsky 1986, 98 and Pl. 10 nos 5-6 AE 1986. 680 (text of Frei-Korsunsky) Frei 1989, 196 (notice only) RRMAM 2, 1. 372 (notice only)
<i>Description</i>	A simple cylinder. The middle section only is preserved. Coarse crystalline marble. Letters: A, throughout the text, without the central bar; E inscribed as a lunate <i>epsilon</i>
<i>Dimensions</i>	Letters: 0.040-50 but O is always smaller, c. 0.03; (line 9) M c. 0.090 and IB 0.062
<i>Text</i>	<p style="text-align: center;">B F</p> <p style="text-align: center;">Pro salute e-</p> <p style="text-align: center;">t victoria</p> <p style="text-align: center;">4 Impp Tre/b/o-</p> <p style="text-align: center;">nii Galli et V-</p> <p style="text-align: center;">e/l/dumnian-</p> <p style="text-align: center;">i Vo/l/usti Augg</p> <p style="text-align: center;">8 A Dorulaeo</p> <p style="text-align: center;">(vac) μ $\iota\beta'$</p> <p style="text-align: center;">line 4: TRERO lines 4-5: Trebolnii for Trebolniani lines 6-7: Λ for L line 7: Volus{t}i{ani}</p>
<i>Caput Viae</i>	Dorylaeum
<i>Date</i>	AD 251, August (?)–253, August (?) Trebonianus Gallus and Volusianus <i>Augusti</i>

088(B). Kıravdan 2

Province, Sub-Province + Admin. Code and Map As 065(A)

<i>Location</i>	Found at the Kurtluca Mevkii, c. 6 km NNW of the village; “Gerade in dieser Gegend wurde in einem Kurtluca genannten Tal das sich ca. 200 m weiter parallel zur Strasse erstreckt das 0,59 m lange Bruchstück eines Meilensteins gefunden” (Frei 1989, 195-196). Brought to the Eskişehir Museum [Inv. no. 195] 29.08.1988
<i>Publication</i>	Frei 1989, 196 (notice only) Frei 1992, 143 n.8 (notice only)
<i>Copy</i>	Frei 13.08.1988. Text here from Frei (pers. comm.). DHF photos 26.ix.1991
<i>BIA Collections:</i>	<i>Squeeze and Stone Photographs</i> Stone: (1) B/W Neg.: DHF M/91/22.04-05 (2) Col. Slide: DHF 346.14-15
<i>Description</i>	(?)
<i>Dimensions</i>	Letters: 0.030-0.045
<i>Text</i>	B [F] Pro salute et v- ictoria Impp 4 Trebonii Galli et Veldumni- ani Volus{t}iani (vac) Augg 8 [A] Dor [- -]
<i>Caput Viae</i>	Dorylaeum
<i>Date</i>	AD 251, August (?) - 253, August (?) Trebonianus Gallus and Volusianus <i>Augusti</i>

089. Seyitgazi

<i>Province, Sub-Province + Admin. Code</i>	Eskişehir, Seyitgazi 26-05-00
<i>Map</i>	Eskişehir 40-Ic
<i>Location</i>	“Near the house of Ismail Oğlu Cafır” (MAMA). Present whereabouts not established (DHF visit to Museum 28.x.1975)
<i>Copy</i>	Cameron March-April 1931. Text here from MAMA
<i>Publication</i>	MAMA 5 (Cox and Cameron eds). 198 and Pl.46 AE 1938. 146 (text in MAMA) RRMAM 2, 1. 376 (notice only)
<i>Description</i>	“Grey marble <i>miliarium</i> , broken above, buried below” (MAMA)
<i>Dimensions</i>	“H. (visible), 0·92; circ., 1·10; letters, l. 1, 0·07; ll. 2-11, 0·03 to 0·035” (MAMA)
<i>Text</i>	(on the face of the shaft) Pro salute et victoria i- mpp domiṇor 4 ṇṇ sançtiṣ[si]mo- rum Aug[g] L Seṗti- mii Sey[er]i Pii Per- tinaciṣ Aug et M 8 Aur Antonini Aug

[[- - - - -] Ḡeṭae]]
 [[- - - -]]]açoleis
 (vac) **m II**[[II]]

lines 9-10: [[et P Sept] Ḡeṭae]] | [[Caes A N]]açoleis

Caput Viae Nacolea
Date AD 198-209 L. Septimius Severus and M. Aurelius Antoninus (Caracalla) *Augusti*
 with P. Septimius Geta [names erased] *Caesar*

090(A). Gözeli 1, form. Manahoz

Province, Sub-Province + Admin. Code Afyon, Emirdağ 03-05-3
Map Emirdağ 44-Ie
Location “In coemeterio” (CIL). In an old cemetery, c. 1 km SE of the village and on W of modern highway. There is a *çeşme* (fountain) on the NE side, immediately S of Manahoz *hüyük* (mound)
Copy Anderson (1898?); DHF 28.x.1975. DHF squeeze in BIA. Text here from DHF squeeze
BIA Collections: Squeeze and Photograph
 Squeeze: 03. Afyon 106 Gözeli 1
Publication CIL 3. 14199⁹ (copy of Anderson)
 RRMAM 2, 1. 050 (notice only)
Description A simple cylinder. Broken above. Grey limestone. Roughly worked; oblong in horizontal section but with round corners. Surface and letters: worn
Dimensions Ht (max.) 1.41; wi. c. 0.45; depth c. 0.28. Letters: 0.030-43; the P is consistently somewhat smaller: c. 0.025-30

Text (on the face of the shaft)
 [Imp·Caesa]-
 [ri·L·Septimio]
Severo [Pertina]-
 4 **ci Aug·Ara**[bi]-
co·Adiabeni-
co maximo Par-
thico et·Imp·Cae-
 8 **sari M·Aur·An-**
tonino Aug e[t]
 [[- - - -]]
 [[- - - -]]
 12 (vac) **mil** [-]

lines 10-11: [[P·Septimio·Geltae·Caesari]]

Caput Viae (Amorium ?)
Date AD 198-209 L. Septimius Severus and M. Aurelius Antoninus (Caracalla) *Augusti*
 with P. Septimius Geta (names erased) *Caesar*

090(B). Gözeli 2, form. Manahoz

Province, Sub-Province + Admin. Code and Map As 090(A)
Location As 090(A)
Copy DHF 28.x.1975. DHF squeeze in BIA. Text here from DHF squeeze
BIA Collections: Squeeze and Photograph
 Squeeze: 03. Afyon 105 Gözeli 2
Publication RRMAM 2, 1. 051 (notice only)
Description A simple cylinder. Broken above. Grey limestone. Roughly worked; oblong in horizontal section but with rounded corners.
Dimensions Ht (max.) 1.50; wi. c. 0.50; depth 0.30. Letters: 0.030-40; the O is consistently somewhat smaller: c. 0.030

Text (on the face of the shaft)

Imp·C̄[esa]-
ri·L·Sept̄[imio]
Severo·Pert[ina]-
 4 **ci·Aug·Arabi-**
co·Adiabēn[i]-
co maximo Par-
thico et·Imp·Cae-
 8 **sari M·Aur·An-**
tonino Aug·et
 [[- - - -]]
 [[- - - -]]
 12 (vac) **mil** [-]

lines 10-11: [[P·Septimio·Geltae·Caesari]]

Caput Viae (Amorium ?)
Date AD 198-209 L. Septimius Severus and M. Aurelius Antoninus (Caracalla) *Augusti* with P. Septimius Geta (names erased) *Caesar*

D.24 COTIAEUM - PHILOMELIUM**091. İsmail**

- Province, Sub-Province + Admin. Code* Afyon 03-00-0
- Map* Afyon 39-Ih
- Location* “In coemeterio” (CIL); in the village cemetery on the S side of the *şose* (village road) c. 1 km E of the village
- Copy* Anderson Summer(?)1898(?); DHF 06.xi.1976. DHF squeeze in BIA. Text here from DHF squeeze
- BIA Collections: Squeeze and Photograph*
Squeeze: 03. Afyon 110 İsmail
- Publication* CIL 3. 14200¹ (text of Anderson)
CIL 3. (p.) 2328⁸³ (note on text)
RRMAM 2, 1. 052 (notice only)
- Description* A simple cylinder and plinth. Complete. Hard, grey limestone. The plinth is square. Surface and letters: pitted and worn
- Dimensions* Ht c. 1.95; diam. (top) c. 0.45; (plinth) ht 0.40, depth 0.52. Letters: (line 1) 0.060, (line 2) 0.070, (lines 3-7) 0.050-55, (line 8) 0.070
- Text*
- | | |
|---|-----------------------------------|
| | [Imp] Caesar |
| 2 | D ī[vi] f [[.]]- |
| | [[. . . .]] Aug Ger |
| 4 | cos XV p p cens |
| | perpetuus |
| 6 | A Prymnesso |
| | Aquis Ger |
| 8 | (vac) XI |
- lines 2-3: [[Domitilanus]]
- Caput Viae* Prymnessus
- Date* AD 90 or 91 Domitianus (name erased) *Augustus*

092. Çay

- Province, Sub-Province + Admin. Code* Afyon, Çay 03-02-0
- Map* Akşehir 43-Ij
- Location* Formerly in front of the Çarşı Cami. Brought to the Afyon Museum 15.05.1945 [Inv. no. E2012-2226]
- Copy* Drew Bear 1968; DHF 23.xi.1974. DHF squeeze (drawings, Figs 6.2.6-8 [pp. 363-364]) in BIA
- BIA Collections: Squeeze and Photograph*
Squeeze: 03. Afyon 100 Çay
- Publication* Drew Bear and Eck 1976, 301 no. 10
French 1976, 53
AE 1976. 663 (text of Drew Bear in Drew Bear and Eck)
SEG 26. 1371 (text of Drew Bear and Eck)
Christol and Drew Bear 1986, 43-47 no. 2, nn. 16-18 and photograph, Pl. 1 no. 2 (text of Drew Bear in Drew Bear and Eck; comments; citation of text [3])

and comments)

AE 1986. 675 (comments and text-corrections in Christol and Drew Bear 1986)

SEG 36. 1193 (text [3] revised by Drew Bear and Christol)

Christol and Drew Bear 1987, 20 n.31 (text [3] revised)

RRMAM 2, 1. 046 (notice only)

Grünwald 1990, 254 no. 473 (text [4] of Drew Bear and Eck)

Description A re-used column. Complete. Grey-blue limestone. Surface and letters: slightly worn

Dimensions Ht 1.17; diam. (top) 0.41, (bottom) 0.40. Letters: (text 2) 0.030-50, (text 3) 0.040-45 but Φ 0.075, (text 4) 0.020 (line 4 O of CON)-45, (text 5) 0.025 (V) -50

Text (1) (above text 2)

traces of letters

(2) (on the face of the shaft; the text begins c. 0.15 from the top)

Τοῖς Κυρίοις ἡμῶν

Γ'Οὐαλ'Διοκλητιανῶ

καὶ Μ Οὐαλ'Μαξιμιανῶ

4 (vac) Σεβ'β'καὶ (vac)

Φλα'Οὐαλ'Κωνσταντίῳ

καὶ Γ'Οὐαλ'Μαξιμιανῶ

ἐπιφανεστάτοις Καίσαρσι

8 (vac) μί

(vac) ιε'

line 8: ligature MI

line 9: IE (E retrograde, i.e. inscribed backwards)

(3) (on the rear face of the shaft; at the top)

[Φλ'Ιουλ Κρείσπος]

2 καὶ Ο[ὐαλ] Κωνσ[ταν]-
τῖνο[ς Λι]κίννι-

4 [ος] καὶ Φλ Κλ Κων-
σταντεῖνος οἱ

6 ἐπιφανέστατοι
Καίσαρες

(4) (below, and upside down to, text [1])

dd nn Fl V(a)l Constantiṅḡ

(sic)

max vict ac triumf

senper Aug et Fl Cl

4 Constantino et
{Fl Iul Constantino et}

Fl Iul Constantio et

Fl Iul Constante

8 fortiss ac nobb Caesss

et Fl dalmatio fortis

(sic)

(vac) ac nob Caes{s}

(vac) **μί ιε'**

(5) (at the top of the shaft; above text 2)

bb nn Fl Val

(sic)

- - - -

Caput Viae
Date

(Iulia or Philomelium ?)

(1) (?)

(2) AD 293, 21.v(?)–305, 01.v Diocletianus and Maximianus *Augusti* with
Constantius I and Galerius *Caesares*(3) AD 317, 01.iii–324, 19.ix Crispus, Licinius II and Constantinus II *Caesares*(4) AD 333, 25.xii–335, 18.ix Constantinus I *Augustus* with Constantinus II,
Constantius II and Constans *Caesares*, then AD 335, 18.ix–337, 22.v
Dalmatius *Caesar* added

(5) (?)

093(A). Akşehir 1

<i>Province, Sub-Province + Admin. Code</i>	Konya, Akşehir 42-01-0
<i>Map</i>	Akşehir 47-II
<i>Location</i>	“Akşehir” (MAMA). Present whereabouts not known (DHF visit to Museum 08.xi.1996)
<i>Copy</i>	Calder and Guthrie 1932. Text here from MAMA and IK
<i>Publication</i>	MAMA 7 (Calder ed.). 193 and Pl. 10 (copy of Calder and Guthrie 1932 ?) Remy 1983, 163 Syme 1984, 173 RRMAM 2, 1. 597 (notice only) IK 62 (Jonnes ed.). 48 (text of MAMA, and commentary)
<i>Description</i>	“Miliarium” (MAMA)
<i>Dimensions</i>	“H. (visible) 1·04; diam. 0·38; letters 0·03 to 0·07” (MAMA)
<i>Text</i>	(on the face of the shaft) Imp Caes divi Nervae f Nerva Traianus Au- 4 g Ger Dac pont max trib pot IV c- os V p p viam [n]ovam derexit per Cal- 8 visium Rusticu[m] Iulium Frontinum leg suum mp XV
	line 5: trib pot ⟨IX imp⟩ IV (MAMA)
	line 11: “In line 11 the surface before XV is damaged; the number is not necessarily complete” (MAMA)
<i>Caput Viae</i>	(Philomelium)
<i>Date</i>	AD 100 or 101 Traianus <i>Augustus</i>

Commentary According to Kienast (1996, 123) Traianus' TRP IV = AD 99/100 10.xii-09.xii but he began his COS IV on AD 01.i.101.

093(B). Akşehir 2

Province, Sub-Province + Admin. Code and Map As 093(A)

Location Found during road-works beside the military installation on the western edge of the town; probably *in situ* as discovered

Copy DHF 08.xi.1996. DHF squeeze (photo., Pl. 7.2.10 [p. 391]) and photos (Pl. 7.1.30-31 [p. 377]) in BIA

BIA Collections: Squeeze and Photograph

Squeeze: 42. Konya 04, Akşehir 2 (= B/W Neg.: Squ. M/31.05-06)

Stone: (1) B/W Neg.: DHF M/96/04.02-04

(2) Col. Slide: DHF 417.24-25

Publication French 1997a, 59 and Pl. 7,1

AE 1997. 1447 (text from French 1997)

SEG 47. 1748 (text from French 1997)

IK 62 (Jonnes ed.). 46 (text of French)

Description A re-used column(?). Complete. Hard, pale limestone. The top surface is flat; a round dowel hole in the centre. The shaft is a simple, straight cylinder, smoothed by the use of a toothed chisel or hammer.

Text (1) begins c. 0.24, text (2) c. 0.11, from the top. The beginning of ll. 5-8 of text (2) overlap the ends of ll. 2-5 of text (1).

Letters, slightly worn, some modern damage: (text [1]) straight and broken-bar *alpha*, lunate *epsilon*, *sigma* and *omega*, curvilinear *mu*; (text [2]) broken-bar *alpha*, lunate *epsilon*, *sigma* and *omega*

Dimensions Ht (vis.) 1.16, (existing) 1.44; diam. (top) 0.425, (bottom) 0.46. Letters: (texts 1 and 2) c. 0.03-05

Text (1) (on the shaft)

Ἀὐτοκράτορι Καίσαρι
 Π Λικιννίῳ Οὐαλερια (vac) νῶ
 εὐσεβεῖ εὐτυχεῖ Σεβα (vac) ςτῶ
 4 καὶ Π Λικιννίῳ Γαλλιῆ (vac) νῶ
 εὐσεβεῖ εὐτυχεῖ Σεβα (vac) ςτῶ
 ἡγεμονεύοντος τῆς ἐ-
 παρχείας τοῦ λαμπρο-
 8 τάτου Μάρκου Αὐρ
 Διογένουϛ Ἄπὸ
 Φιλομηλίου εἰς
 [Ἰο]υλείαν μείλιον α'

(2) (on the reverse side; lines 5-8 cut over the top of text (1), end of lines 2-5)

Τῶ Κυρίῳ ἡμῶν
 Ἀὐτοκράτορι
 Καίσαρ<ι> Λουκίῳ
 4 Δομετίου Αὐρη- (sic)
 λιανοῦ εὐσε- (sic)

βοῦ εὐτυχοῦ (sic)
 Ἐπὶ Φιλομη-
 8 λίου
 (vac) μί α'

line 9: ligature MI

Below, but upside down to, text (2), there is an earlier funerary text from which only **μνήμησ χάριν** survives.

Caput Viae Philomelium to Iulia

Date (1) AD 253-255 Valerianus and Gallienus *Augusti*

(2) AD 270, ix-275, ix-x L. Domitius Aurelianus *Augustus*

Commentary Gallienus became *Augustus* “vor Okt. 23, 253”, according to Kienast (1996, 218).

It is assumed here that Valerianus *iunior* had not yet been named *Caesar*. This event Kienast (1996, 221) dates to AD 255.

D.26 ANTIOCHIA - HERACLIA - [Laodicia - Cibyra (- Perge) road]**094(A). Yenice 1**

<i>Province, Sub-Province + Admin. Code and Map</i>	Aydın, Karacasu 09-04-1
<i>Map</i>	Denizli 22-Ir
<i>Location</i>	“Entre Yénidjé et Kara-Sou, au moulin de Mougla-Meïmet; . . . dans une écurie” (Radet). The location is indicated on Kiepert’s map (Kiepert 1912. Map C II. Afium Karahisar)
<i>Copy</i>	Radet (?)April 1886
<i>Publication</i>	Radet 1890, 235 nos 8-9 (facsimile, Fig. 6.1.57 [p. 346]) CIL 3. 12268 (text in Radet 1890) CIL 3. 14202 ¹ (Paton’s emendations of text in Radet 1890) RRMAM 2, 1. 205 (notice only) Grünwald 1990, 253 no. 466 (text [1] in CIL)
<i>Description</i>	“ . . . ; borne milliaire . . . Gravure irrégulière” (Radet). Note the use of the broken-barred <i>alpha</i>
<i>Dimensions</i>	Not given
<i>Text</i>	(1) (on the front face) <div style="margin-left: 40px;"> <p>[- - - -]RMATIS</p> <p>2 (vac) DD nn</p> <p>Fl Val Constantino</p> <p>4 maximo victori ac triumphato-</p> <p>[ri semp]er Augusto et</p> <p>6 [Fl Iul Constantino et]</p> <p>[Fl Cl] Constantio e[t]</p> <p>8 [Fl Iul] Constante</p> <p>[nob]b Caess</p> <p>[-]</p> </div> <p>line 1: [Imperatoribus a]rmatris (Radet) line 6: “moulure” (Radet) line 9: b(eatis) Caes(aribus) (Radet)</p> <p>(2) (“Sur l’autre face de la borne” [Radet]) <div style="margin-left: 40px;"> <p>Ἀγαθῆ Τύχη</p> <p>2 Τοῖς Δεσπότες ἡμῶν (sic)</p> <p>Φλ Ἰουλ Κωνσταντίῳ καὶ</p> <p>4 Φλ Κλ Κώνσταντι</p> <p>αἰωνίοις νεικητές CCBB (sic)</p> <p>6 (vac) μί ς’</p> </div> <p>line 2: Δεσπότες for Δεσπόταις line 5: νεικητές for νεικηταῖς; CCBB for Σεβακτοῖς line 6: S for ς</p> </p>
<i>Caput Viae</i>	(Antiochia ad Maeandrum)
<i>Date</i>	(1) AD 333, 25.xii-335, 18.ix Constantinus I <i>Augustus</i> with [Constantinus II],

Constantius II and Constans *Caesares*
 (2) AD 340, beginning April-350, 18.i Constantius II and Constans *Augusti*

094(B). Yenice 2

Province, Sub-Province + Admin. Code and Map As 094(A)
Location “ dans la même écurie” [sc. as Yenice 1] (Radet)
Copy Radet (?) April 1886
Publication Radet 1890, 236 no. 10 (facsimile, Fig. 6.1.58 [p. 346])
 CIL 3. 12269 (text in Radet 1890)
 CIL 3. 14202² (Paton’s emendations of text in Radet 1890)
 RRMAM 2, 1. 206 (notice only)
 Conti 2004, 85 no. 37 (text [2] and comment)
Description “Autre colonne, Gravure irrégulière” (Radet)
Dimensions Not given

Text (1) (below text [2])

Ἀγαθῇ Τύχῃ
 2 Τοῖς δεσπότες ἡμῶν (sic)
 Φλ Ἰουλ Κωνσταντίῳ καὶ
 4 Φλ Κλ Κώνσταντι
 αἰωνίοις νεικητέεσσι Σεβαστοῖσιν (sic)

(2) (above text [1])

D n Fl Cl
 2 **Iu/I/iano**
 (vac) **Aug**

line 2: IUUIANO (lapis); Radet emended to IOVIANO, but corrected to IULIANO in CIL 12269

post-text (1)?: Denuo descripsit Paton, excipiens in fine post spatium vacuum m. 0.44 haec:

AB ANTIOCHIA [.]
 XVI

Caput Viae Antiochia ad Maeandrum
Date (1) AD 340, beginning April-350, 18.i Constantius and Constans *Augusti*
 (2) AD 361, 03.xi-363 26/27.vi Iulianus *Augustus*

095(A). Karahisar 1

Province, Sub-Province + Admin. Code Denizli, Tavas 20-10-1
Map Denizli 25-It
Location “In the cemetery” (MAMA). Now in the Pamukkale Museum [Inv. no. K936/E548]
Copy Paris and Holleaux (date ?); Buckler and Calder (with the assistance of Barbara Buckler) May 1933; DHF 13.vii.1990. DHF squeeze in BIA. Text here from DHF squeeze
BIA Collections: Squeeze and Photograph

- Publication* Squeeze: 20. Denizli 56, Karahisar 1
Paris and Holleaux 1885, 332 n.18 (texts [2]-[4])
CIL 3. 7207 (texts [2]-[4] in Paris and Holleaux 1885)
MAMA 6. 94 (copy of Buckler and Calder 1933) (texts [1]-[4])
Robert, L. and J., 1954, 199 no. 123 (texts in Paris and Holleaux 1885 and
in MAMA)
RRMAM 2, 1. 358 (notice only)
French 1992, 201 (notice only)
Guizzi in Ritti (ed.) 2008, 304 no. 206 and photo.
- Description* A simple shaft. The top and bottom edges are chipped; (?) broken at bottom.
Hard, white marble. The top is roughly flat. No base or plinth. Text (4) begins
immediately below the top edge.
- Dimensions* Ht (max. ex.) 0.98; diam. (top) 0.56. Letters: (text 1) (line 2) T of CTA 0.033, O
of TOC 0.027; (text 2) (line 5) T of STA 0.038; (text 3) (line 1) E of EIC 0.031, E
of EωNA 0.02; (text 4) (line 2) B of BA 0.054

Text

(1) (at the bottom of the shaft)

[Αὐτοκράτορ]σιν [Καί]σαρσιν
2 [. . . . c. 29]
[. . . . c. 29]
4 [ἐπὶ ἡγε]μόνος·Λ·Κατρίου
Κώ(ν)σταντος·ὕπατικοῦ
6 Ἐπὸ Ἡρακλείας
(vac)
μί
(vac)
8 I (vac) [A]

line 6: ligature MI

(2) (upside down to text [1]; the first 4 lines underneath text [4])

I bI (sic)
2 /D/ nn Fl Val Constā[tino max]
victori et triumf[ator]
4 Aϋγουστο [et]
Fl Cl Constantino et
6 Fl Iul Constantio et
Fl Iul Constante
8 (vac) ηοββ̄ Çaess̄

line 2: ONN

(3) (upside down to text [1], on the r. of text [2] and below r. of text [4])

εἰς ἐωνα{ν} Ἀρκάδιον Αὐγ
2 εἰς ἐωνα Ὀνώριον Αὐγ
Ἡρακλίας μί β'

line 1: E of EωNA a (?)corrective addition

line 3: ligature MI

(4) (upside down to text [1] and over the top of the first 4 lines of text [2])

Φλ Θεοδοc[ί]ου καὶ Φλ
 2 **Βαλλεντινιανου̅** (sic)
τῶν αἰωνίων Αυγγ
 4 (vac) **μί β'**

Caput Viae Heraclia
Date (1) (?)
 (2) AD 333, 25.xii-335, 18.ix Constantinus I *Augustus* with Constantinus II, Constantius II and Constans *Caesares*
 (3) AD 395, 17.i-402, (?) Arcadius and Honorius *Augusti*
 (4) AD 425, 23.x-450, July Theodosius II and Valentinianus III *Augusti*
Commentary The governor, L. Castrius Constans, is recorded (PLRE 1. 219 with reference to this milestone) as *praeses* (Cariae et Phrygiae) under Constantinus I (with his sons, Constantinus, Constantius and Constans *Caesares*), AD 324-335. The positioning of the texts (text [1] is upside down to text [2]) precludes a chronological alignment of the two texts. Note the plurals in line 1: L. Castrius Constans' governorship took place under two (or three) Emperors.

095(B). Karahisar 2

Province, Sub-Province + Admin. Code and Map As 095(A)
Location "In street beside a house" (MAMA)
Copy Kubitschek and Reichel (date ?); Buckler and Calder (with the assistance of Barbara Buckler) May 1933. Present whereabouts not established (DHF visit 13.xi.1991). Text here from CIL and MAMA
Publication Kubitschek and Reichel 1893, 103
 CIL 3. 13688 (text in Kubitschek and Reichel 1893) (facsimile, Fig. 6.1.59 [p. 347])
 MAMA 6. 96 and Pl. 18 (copy of Buckler and Calder 1933)
 Robert, L. and J., 1954, 199 no. 123 (texts in Kubitschek and Reichel 1893 and in MAMA)
 RRMAM 2, 1. 359 (notice only)
Description "Marble column, originally fluted in front and used as a milestone. . . . Between ll. 5 and 6 a blank surface 0.15 high" (MAMA)
Dimensions "H. visible 0.57, diam. 0.53; letters 0.025 to 0.03" (MAMA)
Text

dd NN Impp diocletiano et
 2 **Maximiano invictis A-**
ugg Κω<v>ctάντι<o>v
 4 (vac) **Μαξιμιανόν**
 (vac) **Κέσαρες**
 (vac)
 6 **'Από 'Ηρακ(λείας)**
 (vac)
 (vac) **μί γ'**

line 6: ligature OHP, "lineola inter O et Π evanuit" (CIL)

Caput Viae Heraclia
Date AD 286, 01.iv-293, 21.v(?) Diocletianus and Maximianus *Augusti*,
 then 293. 21.v(?)–305, 01.v with Constantius II and Galerius *Caesares*

095(C). Karahisar 3

Province, Sub-Province + Admin. Code and Map As 095(A)
Location Formerly in the cemetery. Now in the Pamukkale Museum
Copy DHF 13.xi.1991, 20.v.1994; Guizzi ? date. DHF squeeze and photos (Pl. 7.1.32 [p. 377]) in BIA. Text here from DHF squeeze
BIA Collections: Squeeze and Photograph
 Squeeze: 20. Denizli 57, Karahisar 3
 Stone: (1) B/W Neg.: DHF M/94/17.04-05
 (2) Col. Slide: DHF 402.13 and 19
Publication French 1992, 201 (notice only)
 Guizzi in Ritti (ed.) 2008, 308 no. 207 and photo.
 AE 2008. 1391a-b (text of Guizzi)
 SEG 58. 1209 *bis* (text of Guizzi)
Description A re-used column-drum. Complete but chipped. Hard, white marble. A single column drum; fluted; slightly tapering towards the top; a deep horizontal cut above the bottom; both the top and the bottom are flat. The inscriptions are cut across the flutes; for text (2) the inscribed area was roughly chiselled in order to produce a flat surface.
Dimensions Ht 1.035; diam. (top) c. 0.50, (bottom) c. 0.535. Letters: (text 1) 0.02–0.05; (text 2) (line 3) F 0.04
Text (1) (a) (at the top)

Τῶ γῆς καὶ θαλάσσης καὶ παντὸς
 2 ἀνθρώπων ἔθνους δεσπότη Αὐτο-
 κράτορι Καίσαρι Μ Αὐρ Διοκλητιανῶ Σε-
 4 βαστῶ (vac) [- - - -]

(b) (below [a])

Μ Α[ὐ]ρ Οὐαλλέριον Μαξιμιανὸν Σεβαστόν^(sic)
 2 (vac) ḏḏ nn Imp̄p̄ diocletiano et Maximiano invic
 (vac) Augg
 4 Ἐπὸ Ἡρακλείας
 (vac) μί γ'

lines 1-5: these lines were added by different hand

(c) (below [b])

Κωσταν- Κέσαρεσ
 τεῖνος Μαξιμιανός (sic)

lines 1-2: these lines were added by a different hand

(2)

DD nn Fl Val̄ Çonstantino ḡḡ

2 **victori ac triumph semper Aug**
et Fl Cl Constantino et
4 **Fl Iul Constantio et**
Fl Iul Constante
6 **nobb Caess**

Caput Viae Heraclia
Date (1) (a) AD 284, 20.xi-286, 01.iv Diocletianus *Augustus*
(b) AD 286, 01.iv-293, 21.v(?) Diocletianus and Maximianus *Augusti*
(c) AD 293, 21.v(?) -305, 01.v Constantius I and Galerius *Caesares* added to text (b)
(2) AD 333, 25.xii-335, 18.ix Constantinus I *Augustus* with Constantinus, Constantius and Constans *Caesares*

096. Kızılcaölük

Province, Sub-Province + Admin. Code Denizli, Tavas 20-10-1
Map Denizli 26-It
Location “Under a pillar in same house as no. 145” (MAMA)
Copy Buckler and Calder (with the assistance of Barbara Buckler) May 1933. Present whereabouts not established (DHF visit 13.xi.1991). Text here from MAMA
Publication MAMA 6. 95 and Pl. 18 (copy of Buckler and Calder 1933)
Robert, L and J. 1954, 200 no. 124 (text in MAMA)
RRMAM 2, 1. 361 (notice only)
Description “Upper part of limestone miliarium. . . . The text is carved over an older inscription” (MAMA)
Dimensions “H. 0.54, diam. 0.49; letters 0.02 to 0.04” (MAMA)
Text (1)
an older milestone text ?
(2)
[εἰς ἐ]ῶνα
[Ἀρκά]δι[ο]ν Αὐγ
εἰς ἐῶνα Φλ ‘Ο-
[v]ῶριον Αὐγ
(vac) μί η’

Caput Viae
Date (1) AD (?)
(2) AD 395, 17.i-402, January Arcadius and Honorius *Augusti*
Comment (Text 2) Acclamation ?, cp. 048. Gebeciler (6), and 095(A). Karahisar 1 (3)

D.30 THEMISONIUM - [Laodicia - Cibyra (- Perge) road]**097. Karahüyük**

<i>Province, Sub-Province + Admin. Code</i>	Denizli, Acıpayam 20-01-0
<i>Map</i>	Denizli 29-Iu
<i>Location</i>	“Built into a fountain, outside the village” (Smith). Formerly in the village; built into a <i>çeşme</i> (now dismantled) on the N side of the village. The stone was brought c. 1976-78 to a petrol-station on the W side of the village. Now used as a well-head
<i>Copy</i>	Smith and Ramsay May-July 1884; Cousin and Diehl (?date); DHF 15.vii.1990. DHF squeeze and photos in BIA. Text here from DHF squeeze
<i>BIA Collections: Squeeze and Stone Photographs</i>	Squeeze: 20. Denizli 58, Karahüyük Stone: (1) B/W Neg.: DHF M/90/15.12 (2) Col. Slide: DHF 318.38 and 319.02-03
<i>Publication</i>	Smith 1887, 226 no. 2 Sterrett 1883-84 (1888), 33 no. 32 (copy from Smith and Ramsay) AE 1888. (p.) 63 (notice of Sterrett publication) Cousin and Diehl 1889, 341 no. 6 Ramsay 1895-97, 1, 331 no. 144 (notice of the text) IGRR 4. 884 (text in Smith 1887, Cousin and Diehl 1889 and Ramsay 1895-97, 1) RRMAM 2, 1. 360 (notice only)
<i>Description</i>	A re-used column. Now broken in the middle of the shaft. Hard, pale limestone. The top is flat; square dowel-hole in the top; concave moulding below the top. The first line of the inscription is cut on the concave moulding; the remainder of the text is inscribed on the shaft.
<i>Dimensions</i>	Ht (ex.) (front) 0.71; diam. (top) 0.535, (shaft) c. 0.46. Letters: (line 2) O of AYTÖ 0.026, (line 8) Φ of ΕΠΙΦ 0.08
<i>Text</i>	<p style="text-align: center;"> Ἄγαθῆ Τύχη 2 τοῖς Κυρίοις ἡμῶν Αὐτοκράτορσιν 4 Διοκλητιανῶ {καὶ} καὶ Μαξιμιανῶ Σεββ 6 καὶ Κω(ν)σταντίῳ καὶ Μαξιμιανῶ 8 ἐπιφ Κέσαρσιν (vac) <u>μί</u> <u>α'</u> </p> <p style="text-align: center;"> line 1: not published in ed. pr. line 9: ligature MI </p>
<i>Caput Viae</i>	(Themisonium)
<i>Date</i>	AD 293, 21.v(?) - 305, 01.v Diocletianus and Maximianus <i>Augustus</i> with Constantius I and Galerius <i>Caesares</i>

D.31 APOLLONIA - THYATIRA**098(A). Kırkağaç 1**

<i>Province, Sub-Province + Admin. Code</i>	Manisa, Kırkağaç 45-05-0
<i>Map</i>	Akhisar 14-If
<i>Location</i>	“Dans la cour du Konak” (Radet); “in curte deversorii” (CIL)
<i>Copy</i>	Radet Spring 1886; Schuchhardt 1886 or 1887. Text here from Radet and CIL
<i>Publication</i>	Radet 1887, 479 no. 59 (facsimile, Fig. 6.1.60 [p. 347]) CIL 3. 7190 (text in Radet 1887; copy of Schuchhardt) IGRR 4. 1163 (text in CIL) RRMAM 2, 1. 701 (notice only)
<i>Description</i>	“. . . . ; borne engagée dans le mur et la palissade” (Radet)
<i>Dimensions</i>	Not given
<i>Text</i>	(1) (above and underneath text [2]) <p style="text-align: center;">Imp·Caes·L·Septi^(leaf)mi^(leaf) 2 Sebero·Pio·Pertinac/i/ (sic) Aug·Arabico [- - -] - - - - line 1: I for L line 2: PERTINACEIO; “Le B grec, se prononçant comme le V latin, lui a été substitué par le graveur” (Radet)</p> (2) (below and on top of text [1]) <p style="text-align: center;">Ἄγα[θή] Τύχη Ἀποκ[ράτορι] Καίσαρι - - - -</p>
<i>Caput Viae</i>	[?]
<i>Date</i>	(1) (?) AD 198-209 L. Septimius Severus [and M. Aurelius Antoninus (Caracalla) with P. Septimius Geta <i>Caesar</i>] (2) (?)

098(B). Kırkağaç 2

<i>Province, Sub-Province + Admin. Code and Map</i>	As 098(A)
<i>Location</i>	“. . . . près du tchechme de Tach-Direk” (Radet)
<i>Copy</i>	Radet Spring 1886. Text here of Radet
<i>Publication</i>	Radet 1887, 480 no. 61 RRMAM 2, 1. 702 (notice only)
<i>Description</i>	“Borne” (Radet)
<i>Dimensions</i>	Not given
<i>Text</i>	[Το]ῖς Κυρίοις ἡμῶν 2 [Φλ] Οὐαλερίῳ Κω(ν)σταντείνῳ C(ε)β [Φ]λ Ἰουλίῳ Κω(ν)σταντίῳ 4 Φλ Ἰο[υλί]ῳ Κώ(ν)σταντι [ἀνεική]τοις Σεββ

Caput Viae [?]
Date AD 337, 09.ix-340, beginning April Constantinus II, Constantius Ii and Constans
Augusti

D.34 IULIA GORDOS - THYATIRA**099(A). Gördes 1**

<i>Province, Sub-Province + Admin. Code</i>	Manisa, Gördes 45-04-0
<i>Map</i>	Akhisar 19-I
<i>Location</i>	“Auf einem Feld rund 4 km westlich von Gördes” (Petzl). Now in the Manisa Museum [Inv. no. 6442]
<i>Copy</i>	Malay and Petzl 1983
<i>Publication</i>	Malay and Petzl 1984, 159 (notice only) Petzl 1990, 55 no. 10 AE 1990. 944 (text of Petzl) SEG 40. 1041 (text of Petzl) Bull. 1991. 501 (text of Petzl) Malay 1994, 30 no. 18 (notice only)
<i>Description</i>	“Säule aus weißem Marmor” (Petzl)
<i>Dimensions</i>	“H.: 0,5; durchschnittliche Bst.h.: [Z. 1-9] 0,02; [Z. 10] 0,04” (Petzl)

<i>Text</i>	[Το]ῖς κυρίοις ἡμ[ῶν] Φλ Κωνσταντ[εῖνφ] Εὐσεβεῖ Εὐτυχεῖ 4 Σεβ καὶ Γρίπφ (sic) καὶ Κωνσταντεῖ[νφ] καὶ Κωνσταντί[φ] τοῖς γεννεωτά[τοις] 8 καὶ ἐπιφφ Κέσα[ρσιν] Ἐπὸ Γόρδου μί δ’
-------------	--

lines 7-8: “τοῖς γεννεωτά[τοις] | καὶ ἐπιφφ Κέσα[ρσιν], entsprechend *nobilissimis et illustrissimis Caesaribus*” (Petzl) but in bilingual milestone-texts ἐπιφανεστάτοις corresponds to *nobilissimis* (DHF)

<i>Caput Viae</i>	(Iulia) Gordos
<i>Date</i>	AD 324, 19.ix-326, March(?) Constantinus <i>Augustus</i> with Crispus, Constantinus II and Constantius II <i>Caesares</i>

099(B). Gördes 2

<i>Province, Sub-Province + Admin. Code and Map</i>	As 099(A)
<i>Location</i>	As 099(A). Now in the Manisa Museum [Inv. no. 6443]
<i>Copy</i>	Malay and Petzl 1983
<i>Publication</i>	Petzl 1990, 55 no. 11 AE 1990. 945 a-b (text of Petzl) SEG 40. 1042 (text of Petzl) Malay 1994, 30 no. 19 (notice only)
<i>Description</i>	“Säule aus grauem Poros , teilweise beschädigt. In den letzten drei Zeilen Reste roter Farbe” (Petzl)

<i>Dimensions</i>	“H.: 0,66; Durchmesser: 0,36; Bst.-h.: 0,04” (Petzl)
<i>Text</i>	(Text 1) (“Links von dieser Inschrift” [= text 1] “sind noch folgende Reste einer älteren auszumachen”)[Petzl] [Τοῖς] κυρίοις [ἡμῶν] 2 [Φλ Κ]ωνσταυ[τείνω] [-]Τ[-] (geringe weitere Spuren) (Petzl)
	(Text 2) 2 Τοῖς κυρίοις ἡμῶν Φλ Κωνσταντείνω καὶ Φλ Κωνσταν[τείνω] 4 καὶ Φλ Κωνστ[αντίω] καὶ Φλ Κώνστ[αντι] (vac) (vac) 6 τοῖς ἐπιφφφ Καίccc
<i>Caput Viae</i>	[Iulia Gordos]
<i>Date</i>	(1) AD (?) Constantinus I and (?) (2) AD 333, 25.xii-335, 18.ix Constantinus I and Constantinus II, Constantius II and Constans <i>Caesares</i>

D.35 DALDIS - [Pergamum (- *Via Sebaste*) road]**100. Taşkuyucak**

<i>Province, Sub-Province + Admin. Code</i>	Manisa, Akhisar 45-01-1
<i>Map</i>	Akhisar 17-II
<i>Location</i>	“In vico „Kujudjak“ (= Taşkuyucak) muro domus privatae insertus” (TAM)
<i>Copy</i>	Keil and von Premerstein 1906. Text here from TAM
<i>Publication</i>	TAM 5, 1 (ed. Herrmann). 619 (copy of Keil and von Premerstein) (facsimile, Fig. 6.1.61 [p. 347]) RRMAM 2, 1. 710 (notice only)
<i>Description</i>	“Lapis marmoris albi, a partibus superiore et sinistra fractus,” (TAM)
<i>Dimensions</i>	“ 0·53 m altus, 0·27 m latus, 0·16 m crassus, Litterae 0·035 m altae” (TAM)

<i>Text</i>	-----
	2 [-]ου καὶ Φλ[-]
	[-] Θεοδ . . [-]
	4 [-]ουτων [-]
	[-]διων . [-]
	6 (vac?) μί ε΄

line 2: “extr. Φα vel Φλ” (TAM)

line 3: “post Δ duae litterae incertae; de Θεοδοσ[ί]ου vel Θεοδοσ[ή]ου” [ligature σή] “cogitaverim” (TAM)

line 5: “in. potius Δ quam Α (Keil); an ἀπὸ Δαλ]διών ? extr. vestigia incerta.” (TAM)

<i>Caput Viae</i>	[Daldis ?]
<i>Date</i>	AD (?)
<i>Commentary</i>	“Fortasse miliarius cum titulis 618d et 639c coniugendus” (TAM)

101(A). Yeniköy, Hasankıran 1

<i>Province, Sub-Province + Admin. Code</i>	Manisa, Akhisar 45-01-1
<i>Map</i>	Akhisar 17-II
<i>Location</i>	“Hadji Hasan Karan bei Jeni Kjöi, im Haus des Hadji Ibrahim Oglu Mustafa als Stufe einer Treppe verwendet” (Keil and Premerstein)
<i>Copy</i>	Keil and von Premerstein 1906. Text here from TAM
<i>Publication</i>	Keil and Premerstein 1908, 67 no. 143 and Fig. 62 (facsimile, Fig. 6.1.62 [p. 347]) IGRR 4. 1364 (text in Keil and Premerstein 1908) Foss 1976, 150 n.18 (comment on text [4] l. 3) TAM 5, 1 (ed. Herrmann). 618 (text in Keil and Premerstein 1908) RRMAM 2, 1. 711 (notice only) Stefan 2004, 274 no. 1 and Fig. 1 (translation and commentary on text [2]) SEG 54. 1213 (notice of Stefan 2004) AE 2004. 1394 (notice of Stefan 2004) Stefan 2005, 200 no. 2 (translation and commentary on text [2])

- Description* “Hälfte einer der Länge nach gespaltenen Säule aus bläulichem Marmor, Wiederholt als Meilensäule verwendet” (Keil and von Premerstein)
- Dimensions* “. . . . h. 0·93, Durchmesser 0·405, in der Mitte der Vorderseite in einer Breite von 0·28 abgearbeitet” (Keil and von Premerstein)
- Text* “Der Stein ist in verschiedenen Richtungen mit vier Texten beschreiben. Sämtliche Inschriften sind flüchtig eingehauen und stark verwetzt.” (Keil and von Premerstein)

- (1) “*a*) Links und rechts unvollständig; Buchstaben h.0·027, sehr beschädigt. Erkennbar scheint Z. 4: . . . Ἀσινίου (ob der in n. 103 genannte Prokonsul Asinius Sabinianus?); Z. 5 ἐπιμ[έ]λειαν, Z. 6 μ(ίλια) ι’” (Keil and von Premerstein)

Ἀσινίου
2 [ἐπι]μέλειαν
(vac?) μ ι’

line 2: [ἐπι]μέλειαν, Latin *curam*

- (2) “*b*) Links und rechts abgebrochen; Buchstaben h. 0·03. Z. 1 Μαξιμια]νω
πρεσ[βυτέρω Σεβαστῶ; Z. 2 Λ]ικιννί[ω oder Λ]ικιννια]νῶ; Z. 3
ἐπιφανεστά]τοις Καίσα[ρσι” (Keil and von Premerstein)

[Μαξιμια]νῶ πρεσ[βυτερῶ Σεβαστῶ]
2 Λικιννί[ω
[ἐπιφανεστά]τοις Καίσα[ρσι
4 Κ .
ΩΝ
6 ΩΝ

lines 1-3: possible restoration:

[καὶ Γαλερ Μαξιμια]νῶ πρεσ[ββ Σεβ]
2 [καὶ Μαξιμια]νῶ καὶ [Λικιννί[ω Σεββ]
[καὶ τοῖς ἐπιφανεστά]τοις Καίσα[ρσι]
[Μαξιμείνῳ καὶ Κωνσταντίνῳ]

- (3) “*c*) Rechts abgebrochen; in kleineren Buchstaben (h. 0·02) unterhalb *d* noch teilweise sichtbar. Z. 1 κυ[ρ]ί[ο]ι[ς] ἡμῶν; Z. 2f Κωνσ]ταντεῖν[ω
Σε]β[α]στῶ; das Übrige ganz unsicher” (Keil and von Premerstein)

[Τοῖς] κυρί[ο]ι[ς] ἡμῶν
[Κωνσ]ταντεῖν[ω]
Σε]β[α]στῶ

- (4) “*d*) Beiderseits unvollständig, über *c* hingeschrieben; größere Buchstaben, h. 0·04. Δε]σπό[τη | ἡμῶ]ν Φλ[α]ου[ί]ω | α . . | Σεβ[α]στῶ. | Δαλ]διανῶ[ν]. | Μί (λία) . . Zu Anfang von Z. 3 ist auf Rasur in etwas

kleineren Buchstaben das unverständliche IOYMENTI eingesetzt” (Keil and von Premerstein)

δε]σποτ[-
 2 ἡμῶ]ν Φλαου[
 [[IOύαλεντι]] Α
 4] Σεβα[στῶ
 Δαλ]διανῶ]ν πόλις'
 6 (vac?) μί

line 3: IOYMENTI, IOύαλεντι (Foss)

<i>Caput Viae</i>	Daldis
<i>Date</i>	(1) AD (?) (2) AD 308(?)–310, (?)01.v [Diocletianus and Maximianus <i>seniores Augusti</i>]: Galerius and Licinius I <i>Augusti</i> [and Galeria <i>Augusta</i> ?] with Maximinus and Constantinus I <i>filiu Augustorum</i> (3) AD (?) Constantinus (4) AD (?) Valens
<i>Commentary</i>	For the date of text (2), cp. 131. Bükünüş (1) where the title <i>filiu Augustorum</i> is translate as υἱὸς βασιλέων

101(B). Yeniköy, Hasankıran 2

<i>Province, Sub-Province + Admin. Code and Map</i>	As 101(A)
<i>Location</i>	“In agro prope vicam Hasankıranı sito inventa, postea in domo privata scalae inserta” (TAM)
<i>Copy Publication</i>	Meletiadis (? date); Keil and von Premerstein 1906. Text here from TAM Kontoleon 1890, 47 no. 93 (from a copy of Ilias Meletiadis) (text a only) TAM 5, 1 (ed. Herrmann). 639 (b) & (c) (copy of Keil and von Premerstein) RRMAM 2, 1. 712 (notice only)
<i>Description</i>	“Dimidia pars columnae marmoris caerulei, crepidinibus superiore et inferiore ornatae, Lapis bis rescriptus esse videtur.” (TAM)
<i>Dimensions</i>	“, 0·87 m alta, diameter 0·435, Litterae 0·02 m altae.” (TAM)
<i>Text</i>	(1) (TAM text [a]) (TAM 5, 1. 639a) Honorific gravestone (2) (TAM text [b]) Διοκλητι]ανόν Μαξι]μιανόν (vac)]ν Κωνστα]ντεῖνον (3) (TAM text [c])]ης ἡμῶν ? Γρατια]νοῦ Φ. ? Ούαλεντιν]ιανοῦ

Θεοδ]οσίου
]των
μί]ζ'
]ΓΓ Γ

Caput Viae
Date

[Daldis ?]
(2) (?) AD 293-305 Diocletianus and Maximianus, then (? date) Constantinus
(3) AD 379, 19.i-383, 25.viii [Gratianus, Valentinianus II and Theodosius I]

D.37 SAITTA - [Sardis - Temenothyrae - Acmonia road]**102. Karyağdı, form. Yabacı**

<i>Province, Sub-Province + Admin. Code</i>	Manisa, Demirci 45-03-1
<i>Map</i>	Simav 21-Ii
<i>Location</i>	“The milestone is said to have been unearthed in a field near the village of Yabacı located to the west of the ruins of Saittai” (Malay 1999)
<i>Copy</i>	Text here from a copy presented (06.ii.1988) by Prof Dr H. Malay and from an examination of the published photograph (Malay 1999, Pl. 61, Fig. 85)
<i>Publication</i>	Malay 1988, 248 (notice of stone) Malay 1994, 34 n.11 (notice of stone) Malay 1999, 87 no. 83 and photo., Pl. 61, Fig. 85 AE 1999. 1533 (text from Malay 1999) SEG 49. 1651 (text from Malay 1999)
<i>Description</i>	“Marble column damaged at top” (Malay 1999)
<i>Dimensions</i>	“Height 60; diam. 34. L 2 to 2.5” (Malay 1999)

<i>Text</i>	<p>Τοῖς Κυρίοις [ἡμῶν Γ Αὐρ Οὐαλ] Διοκλητιανῶ [καὶ Μ Αὐρ Οὐαλ] Μαξιμιανῶ Σεβαστ[οῖς ἀνεΐκητοις] 4 [καὶ] ἐπι[φ]ανεστάτοις [Καίσαρσι] [Φλ] Οὐαλ [Κ]ω(ν)σταντίῳ [καὶ Γαλ] [Οὐαλ] Μαξιμιανῶ Ἐπὶ [τῆ]ς [λαμπ]- [ρο]τάτης Σετηνῶν πόλεως 8 (vac) μί η΄</p>
-------------	---

line 7: note the small epsilon in Σετηνῶν

line 9: ligature MI

<i>Caput Viae</i>	Saittai
<i>Date</i>	AD 293, 21.v(?)–305, 01.v Diocletianus and Maximianus <i>Augustus</i> with Constantius I and Galerius <i>Caesares</i>

103. Gökçeören

<i>Province, Sub-Province + Admin. Code</i>	Manisa, Demirci 45-03-1
<i>Map</i>	Alaşehir 21-Ij
<i>Location</i>	Now in the Manisa Museum (Inv. no. 8525)
<i>Copy</i>	(?)
<i>Publication</i>	Herrmann and Malay 2007, 89 no. 59 and Fig. 59, Pl. 33 AE 2007. 1357 (text from Herrmann and Malay) SEG 57. 1200 (text from Herrmann and Malay)
<i>Description</i>	“Piece of a marble column. The top of the stone was later hollowed.” (Herrmann and Malay). Letters: broken-bar alpha, E, Σ, Ω
<i>Dimensions</i>	“H 50, Diam. 26”. Letters: “L 2 to 2,5 (text A), 0.7 to 1.5 (text B) and 4 (Text C)” (Herrmann and Malay)
<i>Text</i>	(1) (= A)

Τοῖς Κυρίοις ἡμῶν Γ Οὐαλε-
 2 ρίῳ Διοκλητιανῶ Σεβ κὲ Μ
 Αὐρ Οὐαλερ Μαξιμιανῶ
 4 Σεβ ἀνεΐκητοις κὲ τοῖς ἐπι-
 φανεστάτοις [Κα]ίσαρσι Φλ
 6 Οὐαλ Κω[νσταντίῳ] κὲ Γαλ Οὐα-
 λερ Μ[αξιμιανῶ Ἐπ]ὸ τῆς
 8 λαμπ[ροτάτης Σαιττ]η-
 νῶν [πόλεως]
 10 (vac) [μί θ']

(2) (= B)

Τοῖς [δεσπόταις ἡμ]ῶν
 2 Φλ [Κωνσταντίνῳ] Σεβ
 καὶ Φ[λ Κωνσταντ]ίνῳ
 4 καὶ Φ[λ Κωνσταντί]ῳ
 κα[ὶ Φλ Κώνσταντι τοῖς Κ]αί-
 6 [σαρσιν Ἐπὸ τῆς Σαιττ]ηνῶν
 [πολέως]
 8 [μί θ']

(3) (= C)

[Ἐπὸ τῆς λαμπροτάτης Σαιττηνῶν πόλεως]
 μί θ'

Caput Viae
Date

Saittai

- (1) AD 293, 21.v(?)–305, 01.v Diocletianus and Maximianus *Augustus* with
 Constantius I and Galerius *Caesares*
 (2) AD 333, 25.xii–335, 18.ix Constantinus I *Augustus* with Constantinus II,
 Constantius II and Constans *Caesares*
 (3) (?)

D.38 SILANDUS - [Sardis - Temenothyrae - Acmonia road]**104. Kula**

<i>Province, Sub-Province + Admin. Code</i>	Manisa, Kula 45-06-0
<i>Map</i>	Alaşehir 23-Ij
<i>Location</i>	“Bazarviertel neben der ins Obergeschoss des Tabak-Hane führenden Treppe, auf eine zweite Säule gestellt, als Träger des Holzdaches verwendet” (Keil and von Premerstein)
<i>Copy</i>	Keil and von Premerstein 1906
<i>Publication</i>	Keil and von Premerstein 1908, 83 no. 182 and Fig. 81 (p. 84) (facsimile, Fig. 6.1.63 [p. 348]) AE 1909. 193 (text of Keil and von Premerstein) IGRR 4. 1380 (text of Keil and von Premerstein) TAM 5, 1. 47 (text of Keil and von Premerstein) RRMAM 2, 1. 704 (notice only) Grünwald 1990, 252 no. 463 (text [2] in TAM)
<i>Description</i>	“Glatte Säule aus Kalkstein, . . . Die Säule trägt zwei Inschriften: eine griechische (A, . . .) von dem jetzigen unteren, eine lateinische (B, . . .) von dem oberen Ende beginnend” (Keil and von Premerstein)
<i>Dimensions</i>	“h. 1·76, oberer Durchmesser 0·28. . . . A, Buchstaben h. 0·02, B, Buchstaben 0·022” (Keil and von Premerstein)
<i>Text</i>	(1) (on front side) <div style="margin-left: 40px;"> <p>(vac) Ἀγαθῆ Τύχη Αὐτοκράτορι Καίσαρι Οὐάλ Διοκλητιανῶ εὐς[εβ(εἰ)] εὐτυχεῖ 4 ἀηττήτω Σεβ Γερμανικῶ μεγίττω δημαρχικῆς ἐξουσίας ὑπάττω ζ΄ πατρὶ πατρίδος ἀνθ καὶ Αὐτοκτράτορι Καίσαρι Οὐάλ Μαξιμιανῶ εὐσεβῖ εὐτυχεῖ (sic) 8 Σεβ Γερμανικῶ μεγίττω δημαρχικῆς ἐξουσίας πατρὶ πατ[ρί]δος [κ]αὶ [Φ]λα Οὐάλ Κω(ν)σταντίω καὶ Οὐάλ Μαξιμιανῶ τοῖς ἐπιφανεστάτο(ι)ς 12 Καίσαρσιν ἢ λαμπροτάτη Σιλανδέων πόλις ἢ μητρόπολις τῆς Μοκαδηνῆς (vac) (vac) μί η΄</p> </div>
	(2) (on rear side) <div style="margin-left: 40px;"> <p>[Dd] nn Val [Cons] tantino p f [in] victo Aug et Fl 4 Val Crispo et Fl Val Constantino et Fl Val</p> </div>

8 **Constantio nobil
Caesarib**

<i>Caput Viae</i>	Silandus
<i>Date</i>	(1) AD 293, 21.v(?)–305, 01.v Diocletianus and Maximianus <i>Augusti</i> with Constantius I and Galerius <i>Caesares</i> (2) AD 324, 08.xi–326, March Constantinus I <i>Augustus</i> with Crispus, Constantinus II and Constantius II <i>Caesares</i>
<i>Commentary</i>	“Da die Herkunft des Meilensteines nicht mit sicherheit ermittelt werden können, ist leider zur Feststellung der noch nicht zweifellosen Stadtlage von Silandos nicht verwendbar” (Keil and von Premerstein)

D.41 SMYRNA - TEUS - EPHESUS**105. Balçova**

<i>Province, Sub-Province + Admin. Code</i>	İzmir 35-00-0
<i>Map</i>	İzmir 9-II
<i>Location</i>	“Ehemals auf einem Friedhof bei Balçova . . . ; Verbleib unbekannt” (IK). Present whereabouts not established (DHF visit 07.x.1997)
<i>Copy</i>	Heberdey, R. 1895. Drawing (here, Fig. 6.1.64 [p. 348], from IK) in the Kleinasiatischen Kommission, Vienna. Text here from IK
<i>Publication</i>	IK 24, 1 (ed. Petzl). 826 and facsimile (copy of Heberdey, here = Fig. 6.1.64) RRMAM 2, 1. 465 (notice only)
<i>Description</i>	“Säule aus weisslichem, grobformigem Marmor . . . ; oben und unten je zwei Zapfenlöcher” (IK)
<i>Dimensions</i>	“H.: 1,5; Durchmesser oben: 0,56; Bst.-h.: Z. 1-6: 0,05; Z. 7ff: 0,033” (IK)

<i>Text</i>	Im [p Caesar] divi Vespasiani f [[-]] [[- uş]] Aug·German [i]- 4 cus·pont·max·trib pot·XII·imp XXII·ç [os] Ḫ [VI] censur·perpet·p p 8 Αὐτοκράτωρ Καῖσαρ θεοῦ [Οὐ]- εσπασιανοῦ υἱὸς [[- - - - -]] Σεβαστὸς Γερμανικὸς [ἀρχιε]- ρεὺς μέγιστος δημαρχ [χικῆς ἐ]- ξουσίας τὸ [ιβ'] αὐτοκ [ρ] ἀ [τρωρ] 12 τὸ κβ' ὑπ [α] τος τὸ [ις' τειμητῆ]ς διηνε [κῆ]ς πατῆρ πατ [ρίδ]ος τὰς ὁδοὺς ἐποίησεν (vac) (vac) (vac) 16 Ἐπὶ [- -]ου Ἰουνίου [Κ] αἰσ [εννίου] Παί [τ]ου τοῦ [.] Ι [. . .] ΥΟ Τ [. .] Ε [-] ΚΑΤΟΥ [-] Ε [-]
-------------	---

line 2: [[Domitilan]uş]]

line 8: [[Δομιτιανός]]

lines 15-16: Ἐπὶ [ἀνθυπάτ]ου Ἰουνίου [Κ]αἰσ[εννίου] | Παί [τ]ου τοῦ [.] **Ι**[. . .] **ΥΟ** (IK);
perhaps Ἐπὶ [Λουκί]ου Ἰουνίου [Κ]αἰσ[εννίου] | Παί [τ]ου τοῦ [ἀ]γ[θ]υπ[ά]του
on the grounds that the available space after Ἐπί is too small for the restoration
[ἀνθυπάτ]ου.

<i>Caput Viae</i>	[Smyrna]
<i>Date</i>	AD 92, 14.ix-93, 13.ix Domitianus <i>Augustus</i>

Commentary On the basis of new evidence – from Şehitler 2 (above, no. 010(B) and Akselendi (below, no. 141) - re-inforcing the incomplete texts from Akhisar 2 (below, no. 137[B]) and Kanboğaz 2 (below, no. 143[B]), one may perhaps suggest the presence of a concluding phrase (in lines 17-19) which signals those who carried out for the road-work (Colophonians on the Şehitler 2 milestone, Miletropolitans on Akhisar 2 and Akselendi, [Go]rdians on 143(B). Kanboğaz 2; alternatively there may be here at Balçova the name of a second official, possibly a procurator (as responsible overseer (cp. IK 17, 1. 3157 from Naipli on the road S from Ephesus, for the work carried out by the city of Amyzon).

106. Ulamiş, Üçkuyu

<i>Province, Sub-Province + Admin. Code</i>	İzmir, Seferihisar 35-14-0
<i>Map</i>	İzmir 7-Im
<i>Location</i>	“Autre borne relevée à mi-chemin à peu près entre Vourla et Sivrihisar (env. de Téos), en un point appelée par les gens de l’endroit ‘Trois-Puits’, Utch-Kouyoular en turc et Τρία Πηγάδια” (Chapot). Üçkuyular lies c. 0.60 km W of the main road, and c. 1.5 km WNW of the village. Present whereabouts not established (DHF visit 05.xi.1994 and 06-07.x.1997)
<i>Copy</i>	Chapot August 1901. Text here from IK (Chapot)
<i>Publication</i>	Chapot 1904, 72 no. 2 (facsimile, Fig. 6.1.65 [p. 348]) IGRR 4. 1552 (text of Chapot) IK 2 (eds Engelmann and Merkelbach). 521 (text of Chapot) RRMAM 2, 1. 501 (notice only)
<i>Description & Dimensions</i>	Not given
<i>Text</i>	<p>(v) Ἀγαθῆ Τύχη 2 [Γ Αὐρ] Οὐαλ’ Διοκλητιανῶ 4 καὶ Μ’ Αὐρ’ Οὐαλ Μαξιμιανῶ(ϕ) Σεββ 6 (vac) Ἀπὸ Τέφ (vac) μί ε’</p> <p>line 5: CEBB, Σεβακτοῖς line 7: ligature MI</p>
<i>Caput Viae</i>	Teos
<i>Date</i>	AD 286, 1.iv-293, 21.v(?) Diocletianus and Maximianus <i>Augusti</i>

107(A). Seferihisar 1

<i>Province, Sub-Province + Admin. Code</i>	İzmir, Seferihisar 35-14-0
<i>Map</i>	İzmir 7-In
<i>Location</i>	“Centre-Est de la ville, colonne lisse, au coin d’une maison turque” (Demangel and Laumonier). Present whereabouts not established (DHF visit 05.xi.1994 and 06-07.x.1997)
<i>Copy</i>	Demangel and Laumonier September-October 1921. Text here from Demangel and Laumonier
<i>Publication</i>	Demangel and Laumonier 1922, 328 no. 7 and Fig. 6 (photo. of squeeze)

(facsimile, Fig. 6.1.66 [p. 349])
 SEG 2. 585 (text of Demangel and Laumonier)
 AE 1924. 42 (text of Demangel and Laumonier)
 RRMAM 2, 1. 495 (notice only)

Description “ , colonne lisse, ; marbre bleuâtre. . . . Gravure médiocre”
 (Demangel and Laumonier). The broken-bar *alpha* is used only for the numeral (line 9)

Dimensions “ H. 0 m. 93; diam. 0 m. 38. Haut des lettres, en haut: 0 m. 035; en bas: 0 m. 07” (Demangel and Laumonier)

Text

	Ἄγαθῆ Τύχη	
2	Φλαβ’ Οὐαλερ’	
	Σεουήρω καὶ	
4	Γαλερ’ Οὐλερ’	(sic)
	Μαξιμείνω	
6	ἐπιφανεστάτοις	
	(v) Καίσαρσιν	
8	Ἄπο Τέφ	
	(v) μί α’	

line 9: ligature MI

Caput Viae Teos
Date AD 305, 01.v-306, 25.vii Severus and Maximinus *Caesares*

107(B). Seferihisar 2

Province, Sub-Province + Admin. Code İzmir, Seferihisar 35-14-0
Map İzmir 6-Im
Location Present whereabouts not established (DHF visit 05.xi.1994 and 06-07.x.1997)
Copy Chapot August 1901. Text here from IK
Publication Chapot 1904, 70 no. 1 (facsimile, Fig. 6.1.67 [p. 349])
 IGRR 4. 1553 (a) and (b) (text of Chapot)
 IK 2 (eds Engelmann and Merkelbach). 520
 RRMAM 2, 1. 496 (notice only)

Description & Dimensions Not given

Text

(1)	[Ἄγαθῆ Τύχη]
2	[Γ Αὐρ Οὐαλ Διοκλητιανῶ]
	Μ Αὐρ Οὐαλερ Μαξιμιαν[ῶ] Σεββ
4	καὶ Φλ’ Οὐαλερ’ Κωνσταντίω καὶ
	Γαλερ’ Οὐαλερ’ Μαξιμιανῶ ἐπιφφ Καίσαρσιν
6	Ἄπο Τέφ ἐπ[ὶ Λέβεδον]
	(vac) μί θ’

line 3: CEBB, Σεβακτοῖς

line 6: Ἄπο Τέφ ἐπ[ὶ Λέβεδον], cp. below, 108(A). Kavakdere 1

line 7: ligature MI

(2) (upside down to, and on the r. of, text [1])

[Ἄγ]αθῆ Τύχη
 2 Φλ' Ἀρκαδείου
 κῆ Φλ' Ὀνορείου
 4 κῆ Φλ' Θεο[δο]κίου
 νέου Βασιλέος
 6 μί θ'

line 6: ligature MI

Caput Viae Teos
Date (1) AD 293, 21.vi(?)–305, 01.v [Diocletianus] and Maximianus *Augusti* with Constantius I and Galerius *Caesares*
 (2) AD 402, 19.i–408, 01.v: Arcadius (AD 395–408), Honorius (AD 395–423) and Theodosius II (AD 402–450)
Commentary Text (2) was inscribed after the accession of Theodosius II [line 5: νέου Βασιλέος] (AD 402, 19.i) and before the death of Arcadius (AD 408, 01.v)

108(A). Kavakdere 1

Province, Sub-Province + Admin. Code İzmir, Seferihisar 35-14-0
Map İzmir 7-Io
Location Brought to Seferihisar *İlkokulu* (Primary School) from Nuhlar Burnu *mevkii* (locality), c. 1/2 km N of the turning for Orhanlı and Cumaovası on the Seferihisar-Gümüldür road; c. 3 km SSE of the village. Found in the W bank of the river
Copy DHF 05.xi.1994. DHF squeeze (photo., Pl. 7.2.11 [p. 392]) and photos in BIA. Text here from DHF squeeze
BIA Collections: Squeeze and Photograph
 Squeeze: 35. İzmir 09, Kavakdere 1 (= B/W Neg.: Squ. 33.10-13)
 Stone: (2) Col. Slide: DHF 404.35-36
Publication RRMAM 2, 1. 482 (notice only)
 French 1995a, 4 (notice only)
Description A simple cylinder (? a re-used column, since there is a dowel hole on the top). Complete. Hard, grey limestone. Simple, straight shaft. The top and bottom surfaces are flat. Surface trimmed but not smoothed. Surface and letters: slightly worn. Text (1) starts c. 0.055 from the top, text (2) c. 0.03 from the top.
Dimensions Ht 0.84; diam. (top) 0.30. Letters: (text 1) c. 0.025–0.03, (line 7) M and H 0.055 and 0.048; (text 2) c. 0.025–0.03, (line 9) M and H c. 0.045
Text Text (1) (on the face of the shaft)
 Ἄγαθῆι Τύχηι
 2 Γ' Οὐαλ Διοκλητιανῶ καὶ
 Μ' Αὐρ' Οὐαλερ' Μαξιμιανῶ Σεββ
 4 καὶ Φλ' Οὐαλερ' Κωνσταντίῳ καὶ
 Γαλερ' Οὐαλερ' Μαξιμιανῶ ἐπιφφ Καίσαρσιν
 6 Ἄπὸ Τέφ (vac) ἐπὶ Λέβεδον

(vac) **μί** (vac) **η'**

line 2: ligature Nω
 line 3: ligatures NωC
 line 4: ligatures ωNC
 line 5: ligature NωE
 line 7: ligature MI

(text 2) (on the back of the stone)

[Ἄγαθῆι Τ]ύχηι
Φλ Οὐαλ Κωνσταντεῖνον
μέγιστον Σεβ[ακτὸν]
 4 **καὶ Φλ' Κωστάντιου** (sic)
καὶ Φλ' Κωνσταντεῖνον
καὶ Φλ' Ἰούλ' Κώνσταντ(α) (vac)
τοὺς ἐπιφαν' Καίσαρας
 8 (vac) **Ἀπὸ Τ[έ]φ**
 (vac) **μί** (vac) **η'**

line 2: ligatures ωNC
 line 4: ligatures ωC
 line 5: ligatures ωNC
 line 6: ligatures ωNC
 line 9: ligature MI

Caput Viae Teos
Date (1) AD 293, 21.vi(?)–305, 01.v Diocletianus and Maximianus *Augusti* with Constantius I and Galerius *Caesares*
 (2) AD 333, 25.xii–335, 18.ix Constantinus I *Augustus* with Constantinus II, Constantius II and Constans *Caesares*

108(B). Kavakdere 2

Province, Sub-Province + Admin. Code and Map As 108(A)
Location In the cemetery at Kavacık Mevkii; c. 0.30 km N of the junction for the *baraj* (dam) and the village on the Seferihisar/Cumaovası and Ürkmez road
Copy DHF 08.x.1997. DHF squeeze and photos in BIA. Text here from DHF squeeze
BIA Collections: Squeeze and Photograph
 Squeeze: 35. İzmir 10, Kavakdere 2
 Stone: (1) B/W Neg.: DHF M/97/01.04-05
 (2) Col. Slide: DHF 418.06-07
Publication French 1995a, 4 (notice only)
Description A re-used column. Complete. Hard, pale limestone, now grey on the surface. The surface of the shaft is smooth. The top is flat; there is a dowel-hole in the centre. The text starts c. 0.11 m. from the top. Letters: very worn
Dimensions Ht (vis.) 1.20; diam. (top) 0.38. Letters: c. 0.035

Text

	Ἀγαθῆ Τύχη
2	Γ Οὐαλ' Διοκλητιανῶ
	καὶ Γαλ' Οὐαλ'
4	Μαξιμιανῶ Σεβ'β'
	(vac) Ἀπὸ Τέφ
6	(vac) μί ς'

line 4: ligature ΝωC

Caput Viae Teos
Date AD 286, 1.iv-293, 21.v(?) Diocletianus and Maximianus *Augusti*

109. Gümüşsuyu, form. Gümüldür

Province, Sub-Province + Admin. Code İzmir 35-00-3
Map İzmir 8-Io Harapiskele
Location “. . . . , erected in the middle of the room of the above-mentioned prayer-room”
 [προσευκτήριον, (? = *mescid*) in the Turkish village of Gumultur] (MzB).
 Present whereabouts not known (DHF visit 08.x.1997)
Copy Text here from MzB
Publication MzB 3, 2-3 (1878-80) [1880], 173 no. 353 (facsimile, Fig. 6.1.68 [p. 349])
 IGRR 4. 1583 (text in MzB)
 RRMAM 2, 1. 476 (notice only)
Description & Dimensions “On a stele – diametre 0,35 – on which is supported the beam which holds up the roof” (MzB)

Text

	[Ἀγα]θῆ Τύ[χη]
2	[Φ]λα Οὐ[αλ]
	Κωνσταντίω
4	καὶ Γαλ Οὐαλερίω
	Μαξιμιανῶ
6	Καίσαρσιν
	-- ? --

Caput Viae (?)
Date AD 293, 21.v(?) – 305, 01.v Constantius and Galerius *Caesares*

D.42 PRIENE - MAGNESIA - [Ephesus - Docimium road]**110. Tekin**

<i>Province, Sub-Province + Admin. Code</i>	Aydın, Germencik 09-03-1
<i>Map</i>	Aydın 13-Ir
<i>Location</i>	“ in der südlichen Nekropolis, wenig ostlich von der Eisenbahn Balatchyk-Sokhia, noch an der Fundstätte” (Kern)
<i>Copy</i>	Hiller von Gaertringen copy and squeeze, (?)winter 1890/91. Text here from IK
<i>Publication</i>	I. Magnesia (ed. Kern 1900). 257 (copy of Hiller von Gaertringen, as given to CIL) CIL 3. 12270 (text of Hiller von Gaertringen) IK 17, 1 (ed. Meriç et al.). 3164 (text of von Gaertringen in I. Magnesia and CIL) RRMAM 2, 1. 204 (notice only) Loriot 1996, 222 no. 5 and 223 (text from CIL, I. Magnesia and IK 17, 1)
<i>Description</i>	“Säule aus porösem Kalkstein” (Kern)
<i>Dimensions</i>	“H. 1.70, Di. 0.54 (oben), 0.61 (unten)”, letters 0.025-0.075, ll. 4-5 0.055-65, ll. 9-10 etwa 0.05 (Kern)

Text

	Imp Caes M Iul Philippo pio fel	
	invicto Aug et M Iul Philippo	
	[n]ovilissimo Caes et Marciae	(sic)
4	[S]everae Aug matri castrorum	
	Αὐτοκράτορι Καίσαρι Μ Ἰουλ Φιλίπ-	
	πῶ εὐσεβεῖ εὐτυχεῖ Σεβ καὶ	
	Μ Ἰουλ Φιλίπῳ θεοφιλεστάτῳ	(sic)
8	Καί[σ]αρι καὶ Μαρκίᾳ Ὠτακειλίᾳ	
	Σεουήρᾳ μητρὶ κάστρων	
	ἐπὶ ἀνθυπάτου Λ Ἐγνατίου	
	Οὐίκτορος Λολλιανοῦ τὸ γ'	
12	(vac) Ἄπὸ Ἐφέσου	
	(vac) μί	

line 3: for [n]ovilissimo, cp. 127. Geyikli, Odun İskelesi, line 8
novilissimi·Caess

line 13: ligature MI

<i>Caput Viae</i>	Ephesus
<i>Date</i>	AD 244, July/Aug-247, July/Aug Philippus <i>Augustus</i> with Philippus <i>Caesar</i> and Otacilia Severa <i>Augusta Mater Castrorum</i>
<i>Commentary</i>	Curiously, the <i>caput viae</i> here is Ephesus but the stone was found in a necropolis of Magnesia. For the governor, see the comments in PIR III ² . E 36, Christol and Drew Bear (1995b), and Thomasson (2009, [p. 90] 26:191)

D.43 MYLASA - STRATONICIA - [Tralles - Telmessus road]**111(A). Milas 1, ? Kuruköy**

<i>Province, Sub-Province + Admin. Code</i>	Muğla 48-06-1
<i>Map</i>	Marmaris 14-Iy
<i>Location</i>	“Sur la route de Mylasa à Passala” (Robert); “In einem Feld” (Robert <i>apud</i> Herrmann)
<i>Copy</i>	Robert 1934. Text here from Herrmann 1988
<i>Publication</i>	Robert 1935, 160 (notice of a bilingual milestone) Herrmann 1988, 122 (copy of text in Robert’s sketchbook) IK 35 (ed. Blümel). 929 (notice of Robert) Blümel 1989, 15 (notice of Herrmann) AE 1988. 1028 (text of Herrmann) SEG 38. 1073 (text of Herrmann)
<i>Description</i>	“ Marmorsäule, oben gebrochen, “ (Herrmann 1988)
<i>Dimensions</i>	“ 61 cm hoch. Buchstabenhöhe 3, Zeilenabstand 2 cm” (Herrmann 1988)

<i>Text</i>	[- - - -]
	[- - - - - - - - -] Aug [. 4-5 :]
	[- - - - - - - - -] . . maximus
4	[[- - - - - - - - -]] ços III
	[[- - - 9 or 10 - - -]] p p vias restituit
	[2 or 3] Çhresimum lib pro [c. 4 or 5]
	. marmoribus (vac)
8	Αὐτοκράτωρ Καῖσαρ [[- - - -]]
	[[- - - - - - - - -]]
	Νέρουας Σεβαστὸς [[3-4]]
	[[c. 5]] ἀρχιερεὺς μέγισ-
12	τος δημαρχικῆς ἐξουσί-
	ας [[- - - - - c. 14 - - - -]]
	ὑπατος τὸ γ’ [[- - c. 7 - -]]
	[[- - c. 7 - -]] πατὴρ πατρί-
16	δος τοὺς ὁδοὺς ἀποκα-
	τέστησεν (vac)
	ΜΑΥ . ΛΣΙΜΟΥ ἀπελευθέ-
	[ρου κα]ἰ ἐπιτρόπου λατομίων
20	(leaf) Z (leaf)

line 6: “Vor dem nur in der oberen Hälfte erhalten C hat Robert nur undeutliche Buchspuren erkennt. Am Rand notierte er: **Μ**” (Herrmann)

line 10: “Zu Νέρουας bemerkt Robert: ‘regravé sur la rasure’” (Herrmann)

line 18: “Die Spuren vor **Σ** scheinen undeutlich ewesen zu sein” (Herrmann)

line 20: bar over the top of Z

The Domitianic, pre-Nervan text is restored by Herrmann (1988, 124) as follows:

	[Imp Caesar divi Vespasia]- [ni f Domitianus] Aug [Germa]- [nicus pontifex] maximus	
4	[[trib pot X[.?] imp XXII]] ϗος XVI [[cens per]] p p vias restituit [per] Ϙhresimum lib pro [cur] [a] marmoribus (vac)	(oder XVII)
8	Αὐτοκράτωρ Καῖσαρ [[Θεοῦ]]- [[Οὐεσπασιανοῦ υἱὸς Δομι]]- [[τιανὸς]] Σεβαστὸς [[Γερμα]]- [[νικὸς]] ἀρχιερεὺς μέγισ-	
12	τος δημαρχικῆς ἐξουσί- ας [[τὸ ι' αὐτοκράτωρ τὸ κβ']] ὑπατος τὸ ς' (?) [[τειμητῆς]] [[αἰώνιος]] πατὴρ πατρί-	
16	δος τοὺς ὁδοὺς ἀποκα- τέστησεν (vac) διὰ Χρησίμου ἀπελευθέ- [ρου κα]ἰ ἐπιτρόπου λατομίων	
20	(leaf) Z (leaf)	

Caput Viae (Mylasa)

Date (1) AD 92(?) Domitianus *Augustus*
(2) AD 97 Nerva *Augustus*

Commentary Herrmann (l.c.) proposed that a Domitianic text was partly erased and replaced by a text of Nerva. For Nerva replacing Domitianic texts, see the comments on 010(B). Şehitler 2, with citation of parallel examples.

111(B). Milas 2

Province, Sub-Province + Admin. Code Muğla, Milas 48-06-0

Map Aydın 15-Iv

Location In the grounds of the Sakarya İlkokulu (now the Kültür Merkezi), Milas.
Provenance unknown

Copy DHF 21.iv.1976; Blümel, squeeze Varinlioğlu, Autumn 1985. Text here from DHF squeeze

BIA Collections: Squeeze and Photograph

Squeeze: 35. Muğla (not numbered), Milas 2

Publication French 1981, 173 no. 16

SEG 31. 940 (text of French 1981)

AE 1986. 682 (text of French 1981)

RRMAM 2, 1. 854 'Milas 1' (notice only)

IK 34 (ed. Blümel). 36 (text [1] only)

Description A column; shaped at top and bottom, and tapering at both ends. Broken into two pieces. Grey limestone.

Letters: (texts 1, 2, 6) broken-bar *alpha*, lunate *epsilon* and *omega*; (text 3) Λ for A, lunate E, Γ for S

Dimensions Ht 1.24+0.56; diam. 0.245 and 0.295 (0.255 at break). Letters: (text 1) irregular,

0.015-40; 0.025-35; (text 2) irregular, 0.020-60; (text 3) irregular, 0.015-25;
 (text 4) irregular, 0.010-15; (text 6) irregular, 0.020-37

Text

(1) (on front face of shaft)

Ἄγαθῆ Τύχη
 Αὐτοκράτορας Καί-
 σαρας Γ Οὐαλέριον
 4 Διοκλητιανὸν [[καὶ]]
[[Μ Αὐρ Οὐαλ Μαξιμιανὸν]]
 καὶ τοὺς ἐπιφανεστάτους
 Καίσαρας Φλαβ Οὐαλέριον
 8 Κωνσταντίον καὶ
 Γαλ Οὐαλ Μαξιμιανὸν
 ἢ Μυλασέων πόλις ἡ-
 γεμονεύοντος Φουλβ
 12 Ἄστικοῦ τοῦ διασημοτάτου
(vac) Εὐτυχῶς

line 5: [[Γαλ Οὐαλ Μαξιμιανὸν]] ed. pr.

post-line 12: “13-14 fehlt bei dem ed. pr.”; here “line 14” = line 1 of text (2)

line 13: Εὐτυχῶς, for the positioning – at the end of the text – of the
 acclamation, cp. 118(B). Sek 2 (2)

(2) (below text [1])

Καὶ Φλα Οὐαλέριον Κωνσταντῖνον
 Καὶ Οὐαλ Δικίννιον
 Δικιννιανὸν
 4 ἀνικήτους Σεββ
 κὲ τοὺς ἐπιφαν Κέ-
[σαρας Φλ Ἰού]λιον
[[Κρείσπον]] [υῖὸν] τοῦ Δε-
 8 σπότου Φλα Κωνσταντίνου
[κὲ Οὐαλ] Κωνσταντῖνον
[[Δικίννιον]] [υῖὸν] τοῦ Δεσπό-
[του] [[Λικ Δικιννίου]]
 12 κὲ Φλα Κλ' Κωνσταντῖνον
 υῖὸν τοῦ (vac) Δεσπό-
 του Φλα Κωνσταντίνου
 16 (vac) μί δ'

lines 5-16 added in a second hand

lines 2-3: Καί: Καίσαρα

line 5: Σεββ: Σεβατσούς

line 6: ἐπιφαν(εστάτους)

lines 6, 10 and 13: ligature KE

line 16: ligature MI

(3) (on l. of text [1]; lefthand end of ll. 2-6 touching righthand end of ll. 2-6 of text [1])

DDDD (vac) **NNNN**
 2 **FI Ual Constantino**
Aug [[e] F] U]a] Cr[ispo]]
 4 **et FI Ual Constantino**
et FI Ual Constantio
 6 (vac) **Mylasen**
 (vac) **mi III**

line 6: (Civitas) Mylasen(orum)

line 7: ligature MI

(4) (on l. of text [2] ll. 11-13; ll. 1, 3-4 almost touching ll. 10-12 of text [1])

Imperator]i Ca[esari]
 2 **FI Constantino Au**[g]
victoris semper Aug
 4 **et FI Constantino et**
Iul Constantio et
 6 **FI Consta** [[nn Caess]] (sic)

line 6: Consta(anti)

(5)

lines 1-6 of text (4) but **Auggg** inscribed over the erasure in line 6

(6) (on r. of text [1]; on top of the beginning of lines 7-8 and 10-12 on the left side of text [2])

(vac) Ἀγαθῇ Τύχῃ
 2 τοῖς Δεσπότεσ ἡμῶν (sic)
Φλ Ἰουλ Κωνσταντίω
 4 κα(ι) Φλ Κλ' Κώνσταν (sic)
αἰωνίοις νεικητέσ (sic)
 6 (vac) **σεββ**
 (vac) **μί δ'**

line 4: Κώνσταν(τι)

line 6: σεββ, σεβατοῖς

lines 2 and 5: -εσ for -αισ

Caput Viae

Mylasa

Date

- (1) AD 293, 21.v(?)–305, 01.v Diocletianus and Maximianus *Augusti* with Constantius I and Galerius *Caesares*
 (2) AD 317, 01.iii–324, 19.ix Constantinus I and Licinius I *Augusti* with Crispus, Licinnius II and Constantinus II *Caesares*
 (3) AD 324, 19.ix–333, 25.xi Constantinus I *Augustus* with Crispus,

- Constantinus II and Constantius II
 (4) AD 333, 25.xii-335, 18.ix Constantinus I *Augustus* with Constantinus II,
 Constantius II and Constans
 (5) AD 337, 09.ix-340, beg. v Constantinus II, Constantius II and Constans
Augusti
 (6) AD 340, beg. v-350, 18.i Constantius II and Constans *Augusti*

Commentary The name of Crispus (Texts 2 and 3) was erased, following *damnatio memoriae* in March(?) 326

112(A). Bağcılar 1, form. Gibye

<i>Province, Sub-Province + Admin. Code</i>	Muğla, Yatağan 48-08-2
<i>Map</i>	Aydın 17-Iü
<i>Location</i>	“A Djibi même, quelque minutes plus loin” [sc. from the location of 112(B)] “a été trouvé une autre borne milliaire,” (Cousin). “Nr. 811a” [= 112(A)] “liegt immer noch in Gibye” (IK)
<i>Copy</i>	Le Bas 1843-1844; Newton, Spring 1856; Cousin (? date); Şahin, Ç. (date ?). Text here as cited by Christol and Drew Bear
<i>Publication</i>	Newton 1862, 572 (notice of Le Bas text) Le Bas and Waddington 1870, 2, 192 no. 536 a-b CIL 3. 482, 483 and add. (p. 982) (text in Le Bas and Waddington) CIL 3. add. (p.) 982 (notice of location given by Le Bas; notice of Newton 1862) Cousin 1891, 420 v.s. no. 3 (facsimile, Fig. 6.1.69 [p. 350]) Negroponte 1896, 62 (comment on l. 15 of Cousin’s text) CIL 3. 12271 (text of Le Bas and Cousin; citation of Newton) IK 22, 1 (ed. Şahin, Ç.). 811a and 812 RRMAM 2, 1. 841 (notice only) Christol and Drew Bear 1995, 81 no. III, ii (text of Le Bas; commentary) AE 1995. 1529 (notice of Christol and Drew Bear’s text and comment) SEG 45. 1561 (notice of Christol and Drew Bear’s text and comment) IK 68. 811a (bibliographical note)
<i>Description</i>	“On a cippus” (Newton); “Sur un cippe” (Le Bas and Waddington)
<i>Dimensions</i>	Not given
<i>Text</i>	(1)

**Imp Caesar Septimius Severus Pius Per-
 tinax Aug pontifex maximus tribuni-
 ciae potestatis VIII cos II et Imp Caes**
 4 **M Aur Antoninus Pius Aug pontifex
 max** [[et L Septimius Geta nobiliss Caes]]
**et Iulia Domna Aug mater castro-
 rum** Αὐτοκράτωρ Καίσαρ Λούκιος
 8 **Σεπτίμιος Σε[ουή]ρος Εὐσεβῆς Περτίναξ
 Σεβ ἄρχιερεὺς μέγιστος δημορχικῆς [ἐ]-
 ξουσίας τὸ θ’ π π ὕπατος τὸ [β’] καὶ Αὐ[το]-
 [κρά]τωρ Καίσαρ Μάρκος Αὐρ Ἀντωνεῖνος εὐ-
 12 σεβῆς] ἄρχιερεὺς μέγιστος** [[καὶ Π Σεπτίμιος]]
 [[Γέτας Καίσαρ]] καὶ Ἰουλία Δόμνα Σεβαστὴ μή-
 τηρ [κάστρ]ων [[καὶ Φουλβία Πλαύτιλλα]]

[[Σεβαστή]] αἰ ὁδ[ο]ἰ ἄ[π]οκατεστάθησαν
16 - - - -

lines 10: ΤΟΔΙΙΙ (Le Bas, corr. Cousin); **π(ατήρ) π**(ατρίδος)
lines 14-15: [καὶ Φουλβία Πλαύτιλλα Σεβ' Ἀντωνεῖνου Σεβ] (Cousin,
thence CIL)
lines 16 seqq.: restore as 112(B). Bağcılar 2 lines 16-17 ?

(2)	Φλ Κλ Κωνσταντῖνον	(sic)
2	Φλ Ἰούλ Κωνσταντιον	(sic)
	Φλ <Ἰ>ού[λ Κόνσταντα]	(sic)

line 3: Φλ Οὐ[αλ Λικ Λικίνιον] (Le Bas)

Caput Viae [Stratonicea]
Date (1) AD 200/201, 10.xii-09.xii L. Septimius Severus and M. Aurelius Antoninus
Augusti with L. Septimius Geta *Caesar* (names and title erased) and Iulia
Domna *Augusta mater castrorum* and (in erasure) Fulvia Plautilla *Augusta*
(2) AD 337, 09.ix-340, April Constantinus II, Constantius II and Constans *Augusti*

112(B). Bağcılar 2, form. Gibye

Province, Sub-Province + Admin. Code and Map As 112(A)
Location “Sur la route de Djibi à Stratonicee, au bas de la colline, au bord d’un ruisseau”
(Cousin)
Copy “Copie. Estampage” (Cousin, ? date). Text here of Cousin as cited by Christol
and Drew Bear
Publication Cousin 1891, 419 no. 3 (facsimile, Fig. 6.1.70 [p. 350])
Negroponte 1896, 62 (comment on l. 14 of Cousin’s text)
CIL 3. 12272 (text of Cousin 1891)
IK 22, 1 (ed. Şahin, Ç.). 811
Thomasson 1985, 120 no. 4 (text in CIL 3. 12272)
RRMAM 2, 1. 842 (notice only)
SEG 41. 948 (notice of comments on l. 17 in Varinlioglu and French 1991)
Christol and Drew Bear 1995, 79 no. III, i (text of Cousin; commentary)
AE 1995. 1528 (notice of Christol and Drew Bear’s text and comment)
SEG 45. 1561 (notice of Christol and Drew Bear’s text and comment)
IK 68. 811 (bibliographical note)
Description “Borne milliaire, brisée en haut et complètement effacée à droite” (Cousin)
Dimensions Not given

Text

	[Imp Caes Septimius Severus Per]-	
	[tinax Aug pontifex maximus tribuni]-	
	[ciae poptestatis VIII] cos II [e]t [Imp Caes]	
4	[M Aur Antonin] us Pius [Aug pontifex]	
	[max] [[et L Septimius Geta nobilissi]]	
	[[[mus Caesar]]] et Iul [D]o[mna Augusta]	
	[mater castr] orum [Ἀυτοκράτωρ Καίσαρ]	

- 8 Λο[ύκ]ιος Σεπτίμιος Σεου[ήρος Εύσεβῆς Περτίναξ]
 Σε[β] ἀρχιερεὺς μ[έγιστος δημαρχικῆς ἐ]- (sic)
 ξουσίας τὸ θ' π π ὕπα[τος τὸ β' καὶ Αὐτοκρά]-
 τωρ Καῖσαρ Μᾶρκος Α[ὕρ Ἀντωνεῖνος Εὐ]-
 12 σεβῆς ἀρχιερεὺς μ[έγιστος] [[[καὶ Πούβλιος Σεπ]]]-
 [τίμιος Γέτας Καῖσαρ]]] [καὶ Ἰουλία Δόμνα]
 Σεβαστὴ μήτηρ κά[στρον] [[[καὶ Φουλβία]]]
 [[[Πλαύτιλλα Σεβαστή]]] [αἰ ὁδοὶ ἀποκατ]-
 16 τεστάθησαν ἐπὶ ἀ[νθυπάτου Λολλιανοῦ]
 Γεντιανοῦ καὶ ἐπιτρ[ό]που [- - -]
 (vac) μί
 (vac) η'

lines 10: π(ατήρ) π(ατρίδος)

lines 14-15: erasure and text from Christol and Drew Bear

line 19: “Μι(λλιάριον) Π (Cousin), Μί(λεια) Η (Şahin)” (IK)

Caput Viae (Stratonicia)

Date AD 200/201, 10.xii-09.xii L. Septimius Severus and M. Aurelius Antoninus
Augusti with L. Septimius Geta *Caesar* (names and title erased) and Iulia
Domna Augusta mater castrorum and (in erasure) *Fulvia Plautilla Augusta*

112(C). Bağcılar 3, form. Gibye

Province, Sub-Province + Admin. Code and Map As 112(A)

Location “à Gibia” (Robert)

Copy Robert Autumn 1948; Şahin Ç. (date ?). Text here from IK

Publication CRAI 1948, 80 (= Robert, OMS 3, 1457) (notice only)

IK 22, 1 (ed. Şahin, Ç.). 810 and Pl. 12

RRMAM 2, 1. 843 (notice only)

Description “Als L. Robert den Stein sah, war der Inschrift anscheinend besser erhalten als
 jetzt (ich habe nur eine Photographie gemacht)” (Şahin, Ç. in IK)

Dimensions Not given

Text

- 2 [ή] Στρατονικέωv
 (vac) πό
 4 (vac) μί ζ'

line 2: “Das Alpha hat man zuerst vergessen; es wurde später über Rho als
 ein kleines Alpha hinzugeschreiben” (IK)

line 3: ligature, O above Π; “Wohl πό(λεωv). Also ἀπὸ Στρατονικέωv
 πό(λεωv) μί(λεια) ζ'” (IK); [H] (DHF)

Caput Viae Stratonicia

Date (?)

Commentary “Signalons à Gibia une milliaire avec un nouveau gouverneur de la
 Carie au Bas-Empire” (Robert in CRAI 1948, 80)

D.44 MYLASA - HALICARNASSUS - MYNDUS**113. Güvercinlik**

<i>Province, Sub-Province + Admin. Code</i>	Muğla, Bodrum 48-01-0
<i>Map</i>	Marmaris 13-Iz Sıralık
<i>Location</i>	“The promontory now called Sıralık projects from the north shore of the Halicarnassus peninsula about four kilometres west of Güvercinlik, near the entrance to the gulf which bears the name of that village. . . . Among the foundations was a broken piece of marble bearing a fragmentary inscription” (Foss); “in a ruin called ‘kilise’ ” (Foss letter)
<i>Copy</i>	Letter to DHF 09 March 1982 and 17 May 1988. Text here from Foss 1988
<i>Publication</i>	Foss 1988, 170 RRMAM 2, 1. 851 (notice only)
<i>Description</i>	“ a fragmentary inscription which contained part of the name of a governor and an indication of ten miles Although the stone was not the customary column, it was evidently a milestone,” (Foss)
<i>Dimensions</i>	Not given
<i>Text</i>	<p>-----</p> <p>2 ἡγεμο]νεύοντος Οὐαλ - ? - τοῦ διασημ-</p> <p>4 οτάτου μί ι´</p>

line 2: Οὐαλ[ηρίου] (Foss); Οὐαλ [Ῥινακίου ? or Βαταοῦ ? [Ῥ]δρεινακίου ?]

<i>Caput Viae</i>	(Halicarnassus) [“as seems probable” Foss]
<i>Date</i>	“ between Diocletian, who established the province of Caria, and the late fourth century” (Foss). For the governor’s name, cp. the texts, below, of 115(B). Bodrum 2 (2) and of 118(B) and (E). Sek 2 (3) and 5 (3)

114. Bodrum, Yokuşbaşı

<i>Province, Sub-Province + Admin. Code</i>	Muğla, Bodrum 48-01-0
<i>Map</i>	Marmaris 12-Ia
<i>Location</i>	“Route de Milas à Budrun à trois quarts d’heure de Budrun, près d’une citerne.” (Grégoire quoting Szanto); “At Yokuşbaşı, lying by the road in front of the coffee-house” (Bean and Cook); c. 2.5 km from the centre of Bodrum, on the modern highway
<i>Copy</i>	Szanto, E. 1894 (“copie de Szanto [1894; inédite; <i>Scheden</i>] communiquée par M. J. Oehler; copie inédite de Diehl” Grégoire); Bean and Cook 1955(?); DHF 12.vii.1975. Text here from DHF squeeze
<i>BIA Collections: Squeeze and Photograph</i>	Squeeze: 35. Muğla (not numbered), Bodrum, Yokuşbaşı
<i>Publication</i>	Clermont-Ganneau, <i>Annuaire de l’École des Hautes-Études</i> 1906, 97 (notice only) (<i>non vidi</i>) Grégoire 1922, 80 no. 236 (copy of Szanto; text [2] only) Bean and Cook 1955, 131 and 106 no. 33

SEG 16. 665a (text of Bean and Cook)

Bull. 1958. 443 (citation of text [1] ll.12-13 and text [2] ll. 1-5)

AE 1959. 6 (notice of Bean and Cook text)

Thomasson 1985, 120 no. 8 (citation of Bean and Cook text ll. 11-14)

RRMAM 2, 1. 845 (notice only)

Blümel 1992, 209 no. 1 (text of Grégoire, and Bean and Cook)

Christol and Drew Bear 1995, 86 no. VI (text of Bean and Cook; comment on the dedicatory dative case and on the formula in ll. on ll. 11-12)

AE 1999. v. s. 1593 a) (comments on ll. 3, 7 and 10)

Description “Haute colonne lisse” (Szanto *apud* Grègoire). Column, re-used as a milestone; shaped at the top. Now in two pieces. Grey limestone. Surface: worn.

Letters: extremely worn over the area of text (1) but text (2) is clear and sharp; (text 1) neat in size, shape and alignment, (text 2) neat in size, shape and alignment, broken-bar *alpha*, squared *sigma*, angular *omega*

Dimensions Ht 0.98 (upper) + 0.92 (lower); diam. (top, upper) 0.45, (bottom, lower) 0.49. Letters: (text 1) 0.035, (text 2) 0.035-40, (line 4) Φ 0.050

Text (1) (on the full face of the column)

1 Ἀ[ύτ]ο[κρ]άτορι Καίσαρι Λουκίῳ Σεπτιμίῳ
 2 [Σ]εουήρῳ Ε[ύσ]εβεῖ Περτίνακι Σεβαστῷ
 3 τὸ [. ἀρ]χι[ερ]εῖ μεγίστῳ δημαρχικῆς
 4 [ἐξουσ]ίας [τ]ὸ β' πατρὶ πατρίδος ὑπάτ[ω]
 5 τὸ β' καὶ Αὐτοκράτορι Καίσαρι Μάρ-
 6 [κω Α]ὔρηλίῳ Ἀντωνίνῳ Εὐσεβεῖ
 7 [Σεβαστ]ῷ τὸ β' ἀρχιερεῖ μεγίστῳ
 8 [- - - -]
 9 [- - - -] καὶ Ἰου-
 10 λία Δόμ[νη Σε]βαστῆ τὸ β' μη-
 11 τρὶ κάσ[τρων] αἱ ὁδοὶ ἀπο-
 12 κατεστάθησαν ἐπὶ ἀνθυ-
 13 πάτου Λολλίου Γεντια[νο]ῦ
 14 M

line 4: [τ]ὸ β' for [τ]ὸ θ' ?

line 10: TOB, (?) dittography from lines 4 and 7

(2) † Ἐπὶ Φλ[ῶ]νασταίου
 2 τοῦ εὐσεβ[έ]στατος
 3 βασιλέως
 4 Φλ[ῶ]νος ἰωάννης ὁ μέγ
 5 κόμης κὲ ὑπατικός

lines 1-2: ligature OY

line 2: εὐσεβ[έ]στατος

line 4: μ[έ]γ for μεγ[αλοπρεπέ]στατος (Grégoire from copy of Diehl) but the 3 copies give ὁ κ according to Robert (Bull. l.c.)

line 5: ligature KE

- Caput Viae* [Halicarnassus]
Date (1) AD 200/201, 10.xii-09.xii L. Septimius Severus and M. Aurelius Antoninus (Caracalla) *Augusti* with P. Septimius Geta *Caesar* (names and title erased) and Iulia Domna *Augusta mater castrorum*
 (2) AD 491, 11.iv-518, 09.vii Anastasius *Basileus*
Commentary Text (1): for the date here, see comments on the text of 115(B)(2), below. The editors of AE 1999. 1593 point to the problems of the iteration, in text (1), of the numeral τὸ β' in lines 7 and 10 and possibly in line 3. They refer to text (1), below, of Bodrum 2. The wear on the letters of text (1) and the clarity of the letters of text (2) might suggest a substantial degree of weathering over the four hundred year interval between the two inscriptions.

115(A). Bodrum 1

- Province, Sub-Province + Admin. Code* Muğla, Bodrum 48-01-0
Map Marmaris 12-Ia
Location From the Yeniköy area of Bodrum. Now in the Bodrum Museum [Inv. no. 1.21.75]
Copy DHF 11.vii.1975. DHF squeeze in BIA. Text here from DHF squeeze
BIA Collections: Squeeze and Photograph
 Squeeze: 35. Muğla (not numbered), Bodrum 1
Publication French 1981, 173 no. 16
 SEG 31. 932 (text of French 1981)
 AE 1986. 681 (text of French 1981)
 RRMAM 2, 1. 844 (notice only)
Description Column, re-used as a milestone; shaped at the top. Grey limestone. Surface: worn. Letters: faint and indistinct; (text 1) neat in shape and alignment, variable in size, (texts 2 and 3) clear, variable in size and shape
 Letters: (text 1) both lunate (lines 11-15) and angular (lines 1-10) *sigma*, curvilinear *omega*; (text 2) lunate *sigma* curvilinear *omega*
Dimensions Ht 1.16; diam. (top) 0.30, (bottom) 0.35. Letters: (text 1) c. 0.020, (text 2) 0.025-40, (line 2) Φ 0.070, (text 3) c. 0.025-30, (line 5) Φ 0.050
Text (1) (on the full face of the column)
 [Ἄγαθῆ Τύχη]
 [Αὐτοκ]ράτορσιν Καίσαρσιν
 [[Γ Οὐαλ Διοκλητιανῶ]]
 4 τῶ ἀνεϊκήτῳ Σεβ
 [[καὶ Μ Οὐαλ Μαξιμιανῶ]]
 [[τῶ ἀνεϊκήτῳ Σεβ]]
 καὶ Φλ Οὐαλερίῳ
 8 Κωνσταντίῳ καὶ Γαλ
 Οὐαλερίῳ Μαξιμιανῶ τοῖς
 ἐπιφανεστάτοις Καίσαρσιν
 (vac)
 ἡγεμονεύοντος
 12 Φουλβ Ἄκτικοῦ
 τοῦ διασημο
 (gap c. 0.050)

'Απὸ Ἀλικαρνασσοῦ

(gap 0.13)

(vac) μί β'

line 12: Ἀκτίκου (IK)

line 13: διασημο, διασημο(τάτου)

(2) (on the rear face of the column; above text [3])

Τοῖς Δεσπόταις
 2 ἡμῶν (vac) Φλ'
 Κωνσταντίῳ
 4 καὶ Φλ Κωνστα (sic)
 τοῖς αἰωνίοις
 6 Σεββ

line 6: Σεββ, Σεβαστοῖς

(3) (on the rear face of the column; below text [2])

Τοὺς Δεσπότας
 2 ἡμῶν ΦΩΝ Φλ Ἀρκάδιον
 Φλ Ὀνώριον
 4 τοὺς ἀωνίους (sic)
 Αὐγγγ (sic)

line 2: ΦΩΝ: (?)

Caput Viae

Halicarnassus

Date

(1) AD 293, 21.v(?)–305, 01.v Diocletianus and Maximianus *Augusti*
 with Constantius I and Galerius *Caesares*
 (2) AD 340, beg. iv–350, 18.i Constantius II and Constans *Augusti*
 (3) AD 395, 17.i–402, (?) Arcadius and Honorius *Augusti*

115(B). Bodrum 2*Province, Sub-Province + Admin. Code*

Muğla, Bodrum 48-01-0

Map

Marmaris 12-Ia

Location

Now in the Bodrum Museum

Copy

Varinlioğlu 1998

Publication

Varinlioğlu 1999, 235

SEG 49. 1426 (text of Varinlioğlu)

AE 1999. 1593 a) and b) (text of Varinlioğlu)

Description

Milestone, in the form of a simple cylinder. The right-hand side of the inscription is seriously worn.

Dimensions

Not given

Text

(1) Αὐτοκράτορι Καίσα[ρι] Ἀ[ουκίῳ]
 Σεπτιμίῳ Σε[ουήρῳ] Εὐσεβεῖ
 Περτίνακι Σεβασ[τῶ] ἀρχιερεῖ

4 **μεγίστω δημαρχι**[κῆς ἐξουσίας τὸ θ']
πατρὶ πατρίδος [ὑπάτω τὸ β' κ]αὶ
Ἀυτοκράτορι **Καίσα**[ρι Μ Ἀύρηλ]ίω
Ἀντωνείνω **Εὐσε**[βεῖ Σεβαστῶ]
8 **ἀρχιερεῖ** **μεγίστω** [[- - - - -]]
[[- - - - -]]
καὶ Ἰουλίᾳ **Δόμνῃ** [Σεβαστῆ]
[μητρὶ κάστρων· αἱ ὁδοὶ ἀποκατεστά]-
12 **θησαν ἐπὶ ἀνθυπά**[του Λολλιανοῦ]
Γεντιανοῦ
μί [.]

lines 8-9: [[καὶ Πουβλίω | Σεπτιμίω Γέτω ἐπιφαν(εστάτω) Καίσαρι]]

(2) **Τοῖς Κυρίοις** **ἡμῶ**[ν]
Οὐαλ **Μαξιμιανῶ** **καὶ**
[[- - - - -]]
ἀνεικ[ή]τοις **Σεβαστοῖς** **καὶ**
5 [[- - - - -]]
Φλ Οὐαλ **Κωνσταντείνω** **τοῖς**
ἐπιφανεστάτοις **Καίσαρσιν**
ἡγεμονεύοντος **Οὐαλ**
Βαταοῦ **τοῦ** **διασημο**
10 **μί** **ς'**

line 3: [[Οὐαλ Λικινιανῶ Λικινίω]]

line 5: [[Γ Οὐαλ Μαξιμίω καὶ]]

line 9: διασημο(τάτου)

Caput Viae (Halicarnassus)

Date (1) AD 201, (?) vii-9. xii, L. Septimius Severus and M. Aurelius Antoninus
(Caracalla) *Augusti* with P. Septimius Geta (names erased) *Caesar*
and Iulia Domna *Augusta mater castrorum*

(2) AD 308, 11.xi-310, beg. v, Galerius and Licinius I (name erased) *Augusti*
with Maximinus (name erased) and Constantinus I *Caesares*

Commentary Text (1): For the date, AD 200/201, (?) July, see the comments of editors AE l.c.
The editors of AE (l.c.), citing text (1) of 114(A). Bodrum, Yokuşbaşı, above, refer also to the
possible restoration of τὸ β' in ll. 3, 7 and 10.

116. Göl

Province, Sub-Province + Admin. Code Muğla, Bodrum 48-01-3

Map Marmaris 11-Iz

Location In the village; at the house of Fatma Acar (Foss)

Copy Foss (date ?) and Martin Styan 25.iv.1982. Text here from a copy provided
by Clive Foss

Publication Foss 1988, 172 and n.95 (notice only)

<i>Description</i>	RRMAM 2, 1. 850 (notice only)
<i>Dimensions</i>	Column Not given
<i>Text</i>	<p>Τοῖς Κυρίοις ἡμῶν Αὐτοκράτορσιν Καίσαρσιν Γ Αὐρ Οὐαλερίῳ 4 Διοκλητιανῶ ἀνεϊκήτῳ Σεβ [----] [----] Φλα Οὐαλερίῳ Κωνσταντίῳ καὶ Γαλ 8 Οὐαλερίῳ Μαξιμιανῶ τοῖς ἐπιφανεστάτοις Καίσαρσιν (vac) ἡγεμονεύοντος Φουλβ Ἄκτικοῦ τοῦ διασημο (vac) 12 Ἄπὸ Ἄλικαρνασσοῦ (vac) μί γ'</p>

lines 5-6: ? an erasure, not indicated in the copy
line 11: ligature MO; διασημο, διασημο(τάτου)

<i>Caput Viae</i>	Halicarnassus
<i>Date</i>	AD 293, 21.v(?)–305, 01.v Diocletianus and Maximianus <i>Augusti</i> with Constantius I and Galerius <i>Caesares</i>

117. Dağbelen, Beypınar

<i>Province, Sub-Province + Admin. Code</i>	Muğla 48-01-3
<i>Map</i>	Marmaris 11-Iz
<i>Location</i>	“Outside the house of Mehmet Muslu” (Bean and Cook). Now in the Bodrum Museum (Inv. no. 1.30.75]
<i>Copy</i>	Bean and Cook (? date); DHF 12.xii.1975, 21.iv.1976. DHF squeeze in BIA. Text here from DHF squeeze.
<i>BIA Collections: Squeeze and Photograph</i>	Squeeze: 35. Muğla (not numbered), Dağbelen, Beypınar
<i>Publication</i>	Bean and Cook 1955, 129 and 138 no. 54 French 1980, 726 no. 33 SEG 16. 694b (text of Bean and Cook) RRMAM 2, 1. 848 (notice only) Blümel 1992, 210 no. 2 (text of Bean and Cook)
<i>Description</i>	Column, re-used as a milestone. Now in two pieces; broken at the base. Grey limestone. Shaped at the top; straight shaft. Surface: worn in the area of text (1). Letters: (text 1) worn and faint, neat but variable in alignment, lunate <i>epsilon</i> , angular <i>omega</i> , (text 2) worn but clear and legible, variable in size and shape, short-bar <i>kappa</i> , squared <i>sigma</i> , lunate <i>omega</i> , (text 3) sharp and clear, variable in size, broken-bar <i>alpha</i> , squared <i>sigma</i> , lunate <i>omega</i>

Dimensions Ht 0.65 + 0.36; diam. (shaft) 0.36. Letters: (text 1) c. 0.020, (text 2) c. 0.025, (line 4) B 0.045, (line 6) O 0.015

Text (1) (on the face of the column; the upper lines of the text have been obliterated by text [2])

[-----]ΩΝ

[-----]

[-----]

[-----]Ν

[-----]

Φλ' Ούαλ Κωνσταντίω καὶ

2 **Γαλ Ούαλ[ερί]ω Μαξιμιανῶ τοῖς
ἐπιφανεστάτοις Καίσαρσιν**

(2) (on the face of the column; above and on top of text [1])

Τοῖς Δεσπότες ἡμῶν (sic)

2 **Φλ' Κοσταντίω** (sic)

κὲ Φλ' Κώνστα

4 **τοῖς ἀιωνίοις Σεβ'**

line 3: Κώνσταν(τι)

line 4: Σεβ(ακτοῖς)

(3) (on the face of the column)

† Ἐπὶ Φλ' Ἀνα-

2 **σταίου τοῦ**

εὐσεβ' ἡμῶν

4 **Βασιλέος**

Φλ' Ἰωάνης ὁ μεγ^α-

6 **λοπρε' κόμ κὲ ὑ-**

πατικός

line 3: εὐσεβ(έστατος)

line 4: -έος for -έως

lines 5-6: ὁ μεγα|λοπρε(πέστατος) κόμ(ης)

line 6: ligature KE

(4) (on the face of the column; on the l. of text [3])

an obliterated text of which some letters survive

Caput Viae [Halicarnassus]

Date (1) AD 293, 21.v (?)–305, 01.v [Diocletianus and Maximianus *Augusti* with] Constantius I and Galerius *Caesares*

(2) AD 340, beg. iv–350, 18.i Constantius II and Constans *Augusti*

(3) AD 491, 11.iv–518, 09.vii Anastasius *Basileus*

(4) (?)

Commentary For Fl. Ioannes, see PLRE 2. (p. 618) *Fl Ioannes* 94

D.45 CERAMUS - [Mylasa - Myndus road]**118(A). Sek 1**

<i>Province, Sub-Province + Admin. Code</i>	Muğla, Milas 48-06-2
<i>Map</i>	Marmaris 16-Iz
<i>Location</i>	In the village; at the house of Ruhi Toker. Found in the village at a place called Bağdamları. Now in the Milas Museum
<i>Copy</i>	Varinlioğlu (1989 ?). The stone has not been examined by DHF. Text of Varinlioğlu and French from Varinlioğlu squeeze; text here from Deborde and Varinlioğlu
<i>Publication</i>	Varinlioğlu and French 1991, 126 no. 1 and Pl. 1a and 2a AE 1991. 1508 (text of Varinlioğlu and French 1991) SEG 41. 939 (text of Varinlioğlu and French 1991) Bresson, Brun and Varinlioğlu in Deborde and Varinlioğlu 2001, 230 no. 94
<i>Description</i>	A re-used column. Broken at the top l. and below. Grey marble, white-veined The top of the shaft is profiled; the top surface is flat.
<i>Dimensions</i>	Ht 0.67; diam. 0.40. Letters: 0.027, <i>omicron</i> 0.017, consistently small

<i>Text</i>	[Αὐτοκράτορι Καίσα]ρι Γαίῳ [Μ]εσσίῳ Κυίντῳ Τραιανῶ Δεκίῳ εὐσεβεῖ εὐτυχεῖ Σεβαστῶ 4 καὶ Ἑρεννία Ἑτρουσκίλλα Σεβαστῆ · ἐπὶ πρεσβευτοῦ τοῦ Σεβαστοῦ καὶ ἀντιστρατήγου Κλωδίου Κελσεῖνου τοῦ κρα- 8 τίστου· ἡ λαμπροτάτη Κερα- μιήτων πόλις·μί·θ· ἐπὶ ἄρχοντος τὸ β' Κλ' Ἰασικρά- [τ]οῦς ἰππικοῦ ἱερέως διὰ βίῳ[υ] 12 Σεβαστοῦ
-------------	---

<i>Caput Viae</i>	Ceramus
<i>Date</i>	AD 249, ix/x(?)-251, before June Traianus Decius <i>Augustus</i> with Herennia Etruscilla <i>Augusta</i> (before the elevation of Herennius Etruscus to <i>Caesar</i>)
<i>Commentary</i>	Bresson et al. (l.c.) suggest the year AD 250 for this text.

118(B). Sek 2

<i>Province, Sub-Province + Admin. Code and Map</i>	As 118(A)
<i>Location</i>	As 118(A)
<i>Copy</i>	Varinlioğlu (1989 ?). The stone has not been examined by DHF. Text of Varinlioğlu and French from Varinlioğlu squeeze and photo. (Pl. 7.1.33 [p. 378]); text here from Deborde and Varinlioğlu
<i>Publication</i>	Varinlioğlu and French 1991, 127 no. 2 and Pl. 1b and 2b (text 2) AE 1991. 1509 (text of Varinlioğlu and French 1991) SEG 41. 940 (text of Varinlioğlu and French 1991)

Description Bresson, Brun and Varinlioğlu in Deborde and Varinlioğlu 2001, 231 no. 95A-C
Dimensions A simple cylinder. Top surface flat. Broken below. White-veined, grey marble
 Ht 1.00; diam. 0.39. Letters: 0.015-0.020, (line 3) Z 0.03

Text (1) (a long text on the back of the column; the stone is here very weather-worn and the text has been almost completely lost; only the last three lines are satisfactorily legible; on the l. of text [3] and partly underneath)

-- 9 lines --
 10 [----- ἐπὶ πρε]-
 [σβευτοῦ τοῦ Σεβαστοῦ καὶ]
 12 ἀντιστρατήγου [Φαβίου]
 Κλωδίου Ἀγριππιανοῦ Κελ-
 σείνου τοῦ κρατίστου τὰς
 ὁδοὺς ἐπεσκεύασεν (vac)
 16 (vac) μί ζ' (vac)
 ἐπὶ ἄρχοντος τῆς πόλεως
 Μ Αὐρ Ἴσ[οκ]ράτ[ο]υς γ'

line 12: [Κυ(ίντου) Φαβίου] (Bresson et al. in Deborde and Varinlioğlu)
 line 16: ligature MI

(2) (on the r. of text [3] and partly underneath text [3])

(vac) Τύχη Ἀγαθῆ
 Αὐτοκράτορι Καίσαρι Πουβλίῳ
 Λικιννίῳ [Οὐαλ]ερνανῶ Σεβαστῶ
 4 ὑπάτῳ τὸ [τρί]τον καὶ Αὐτοκράτορι
 Καίσαρι Π[ουβ]λίῳ Λικιννίῳ
 Γαλλιηνῶ [Σε]βαστῶ ὑπάτῳ τὸ β'
 ἐπὶ πρεσβευτοῦ καὶ ἀντιστρα-
 8 τήγου τῶν Σεβαστῶν Μ Αὐρ
 Διογένουσι ἡ λαμπροτάτη
 Κεραμικήτων πόλις
 (vac) μί ζ'
 12 ἐπὶ ἄρχοντος Μ Αὐρ Ἀπολλο-
 κλέουσι υἱοῦ Ἑρμωνος
 (vac)
 Εὐτυχῶς

line 6: ligature TO
 line 8: ligature AYP
 line 11: ligature MI
 line 12: ligature AYP

(3) (between text [1] on l. and text [2] on r. and partly over the top of text [2])

Ἀγαθῆ Τύχη
 τοῖσι Κυρίοις ἡμῶν Γ Οὐαλ

Διοκλητιανῶ [κὲ]
 4 Μ [Οὐαλ Μαξιμιανῶ] ΒΒ
 κὲ τοῖς Κυρίοις ἡμῶν ΒΒ
 Φλ Οὐαλ Κωνσταντίῳ κὲ Γ' Οὐαλ
 Μαξιμ[ιανῶ] εὐτυχέσιν εὐσεβέσιν
 8 [- - - -] ΒΒ [- - - -]
 [- - - -]
 [- - - -]
 [.] ΗΣ Μ Οὐαλ [᾿Α]δρεινακίου
 12 (vac) ἡ Κεραμ πο
 (vac) μί ζ'

line 6: ligature KE

line 12: ligatures KE, ΠΟ; ἡ Κεραμ(ιητῶν) πό(λις)

<i>Caput Viae</i>	Ceramus
<i>Date</i>	(1) [AD 249-251 Traianus Decius] (2) AD 253, ix/x-260, vi?) Valerianus and Gallienus <i>Augusti</i> (3) AD 293, 21.v(?) - 305, 01.v Diocletianus and Maximianus <i>Augusti</i> with Constantius I and Galerius <i>Caesares</i>
<i>Commentary</i>	Bresson et al. (l.c.) suggest the year AD 250 for Text (1); for Text (2) they suggest (ibid., quoting Kienast [1996, 214-215]) the year AD 255.

118(C). Sek 3

<i>Province, Sub-Province + Admin. Code and Map</i>	As 118(A)
<i>Location</i>	As 118(A)
<i>Copy</i>	Varinlioğlu (1989 ?). The stone has not been examined by DHF. Text of Varinlioğlu and French from Varinlioğlu squeeze; text here from Deborde and Varinlioğlu
<i>Publication</i>	Varinlioğlu and French 1991, 129 no. 3 and Pls 4a (text 1), 3 and 4b (text 2), 3 and 5a (text 3), and 3 and 5b (text 4) AE 1991. 1510 (text of Varinlioğlu and French 1991) SEG 41. 941 (text of Varinlioğlu and French 1991) Bresson, Brun and Varinlioğlu in Deborde and Varinlioğlu 2001, 235 no. 97A-D
<i>Description</i>	A simple cylinder. Broken below. White and black marble.
<i>Dimensions</i>	Ht 2.22; diam. 0.355
<i>Text</i>	(1) (on the back of the shaft)

᾿Αγα[θῆ Τύχη]
 τοῖς Κυρί[οις ἡμῶν]γ
 [Γ] Οὐ(α)λ Διο[κλητια]νῶ
 4 [καὶ Μ Οὐ(α)λ Μαξιμι]ανῶ
 [καὶ Φλα Οὐ(α)λ Κωνσταν]τίῳ
 [καὶ Γαλ Οὐ(α)λ Μαξιμι]ανῶ
 ἡγεμονεῦοντος
 8 Τι Φλ ᾿Αςτικοῦ

[- - - -]
 μί β'

line 8: Φλ for Φούλ(βιος)

(2) (on r. of text [1], below text [3] and above text [4])

d'd' N'N'
 2 [[G]al V[al] [M]a[x]i[m]i[n]o et] (sic)
Gal Val <C>unstantino et
 4 **V[al] Licinniano Licinnio Aug'g'**

line 1: d'd' N'N' (ed. pr.), [[D]]DDNN[[N]] (Bresson et al.)

line 4: Aug'g'[[g]] (Bresson et al.)

(3) (on r. of text [1] and above text [2])

Τοῖς Κυρίοις ἡμῶν
τοῖς ἐπιφανεστάτοις
Καίσαρσιν Φλα Οὐ(α)λ Κρίστω
 4 **καὶ Οὐ(α)λ [Κω]νσταντίνω**
Λικινν[ίω] καὶ Φλα Κωνσταν-
τίνω
 (vac)
ἡγ[εμον]εὺ(γ)οντος
 8 **τοῦ δ(ι)ασημο Φιρμι-**
νιανοῦ

line 8: ligature ΔΑ

(4) (below text [2], and below and on r. of text [1])

Τοῖς Δεσπότες ἡμῶν (sic)
 2 **Φλ' 'Ι[ουλ Κω]νσταντίω καὶ**
Φ[λ' 'Ιουλ Κ]ώνσταν (sic)
 4 **[- -] νικηταῖς**

line 1: Δεσπότες for Δεσπότες, cp.the usage of κὲ for καί

line 3: Κ]ώνσταν(τι)

line 4: [αἰώνιοις] νικήταις = Latin *semper victoribus*

Caput Viae

Ceramus

Date

(1) AD 293, 21.v(?)–305, 01.v Diocletianus and Maximianus *Augusti*
 with Constantius I and Galerius *Caesares*

(2) AD 311, beg. v–313, viii/ix Maximinus (name erased), Constantinus I and
 Licinius I *Augusti*

(3) AD 317, 01.iii–324, 19.ix Crispus, Licinnius II and Constantinus II *Caesares*

(4) AD 340, beg. iv–350, 18.i Constantius II and Constans *Augusti*

Commentary

The erasures indicated by Bresson et al. (l.c.) in lines 1 and 4 are not immediately visible in the photograph (Varinlioglu and French 1991, Pl. 4b) nor on the squeeze made by

Varinlioğlu (the stone itself has not been examined by French) but cf. Bresson et al.: “DDNN *ed. pr.*, mais il faut manifestement admettre l’erasure [[D]DDNN[N]”. Nevertheless the paradox (Bresson et al.) of three Augusti indicated by abbreviations for two (ddNN and Augg) can be noted with interest.

118(D). Sek 4

Province, Sub-Province + Admin. Code and Map As 118(A)
Location As 118(A)
Copy Varinlioğlu (1989 ?). The stone has not been examined by DHF. Text of Varinlioğlu and French from Varinlioğlu squeeze; text here from Deborde and Varinlioğlu
Publication Varinlioğlu and French 1991, 135 and Pl. 5c
 AE 1991. 1511 (text of Varinlioğlu and French 1991)
 SEG 41. 942 (text of Varinlioğlu and French 1991)
 Bresson, Brun and Varinlioğlu in Deborde and Varinlioğlu 2001, 234 no. 96
Description Fragment. Broken on all sides
Dimensions Ht (max.) 0.12. Letters: (line 3) T of TPA 0.03, O of ΓOY 0.012, (line 4) O of ΔIO 0.025

Text

2	[----- ἐπὶ πρεσβευτοῦ τοῦ [Σεβαστοῦ καὶ ἀ]ντιστρατήγου
4	[Κύντου Φαβίου] Κλωδίου Ἀγριπ- [πιανοῦ Κελσεῖν]ου τ[οῦ] κραιτί-
6	[στου -----]

line 4: [(? vac) Φαβίου] *ed. pr.*, [Κύντου Φαβίου] (Bresson et. al.)

Caput Viae [Ceramus]
Date [AD 249-251 Traianus Decius *Augustus*]
Commentary The milestone can be assigned to the Emperor Traianus Decius on the basis of the governor’s name – the governor’s name is known elsewhere on texts of Traianus Decius; see below, Indices 4.6.5 Roman Officials [p. 309]

118(E). Sek 5

Province, Sub-Province + Admin. Code and Map As 118(A)
Location In the village. Now in the Milas Museum
Copy Varinlioğlu (1989 ?). The stone has not been examined by DHF. Text of Varinlioğlu and French from Varinlioğlu squeeze; text here from Deborde and Varinlioğlu with addenda and corrigenda from Deborde and Varinlioğlu 2001
Publication Varinlioğlu and French 1992, 403 (facsimiles, Figs 6.2.9-10 [pp. 365-366])
 AE 1991. 1511 (text of Varinlioğlu and French 1992)
 AE 1992. 1594 (text of Varinlioğlu and French 1992)
 SEG 41. 938 (text of Varinlioğlu and French 1992)
 Christol and Drew Bear 1995, 67 (additions to text)

AE 1995. 1527 (notice of Christol and Drew Bear's additions to text)
 SEG 45. 1526 (notice of Christol and Drew Bear's additions to text)
 Bresson, Brun and Varinlioglu in Deborde and Varinlioglu 2001, 227-229 no.
 93A-C

<i>Description</i>	A simple cylinder. Broken into two pieces. The shaft is now split into two fragments, A and B. Hard, pale limestone. The top is flat. Broken below; there is no evidence of a shaped plinth. On fragment A (the front of the shaft): the Latin (above) and the Greek (below) of text (1). The top of the Latin text is damaged. On fragment B (the back of the shaft): texts (2) and (3). The surface of fragment A is worn at the centre but undamaged at the top, sides and bottom. The surface of fragment B is severely worn, especially on the r. Letters: (text 1) some sharp and clear, others damaged and worn; (texts 2 and 3) very worn; (texts 1 and 2) broken-bar alpha, (text 3) straight-bar A, lunate E (Latin text) and <i>epsilon</i> (Greek text)
<i>Dimensions</i>	Ht 0.94; diam. c. 0.44. Letters: (text 1) (Latin) 0.02, (Greek) 0.020-25; (texts 2 and 3) 0.015-35
<i>Text</i>	(1) (on the front of the shaft) Imp·[Caesar·L·Sept·S]e[n[erus·Pius·P]erti- na[x·Aug·Arabicus] Adia[benicus] Parthi- c[us·p·m·trib]uniciae [po]testatis 4 V[III·cos·II·p·p·et] (vac) Imp Caes M Aur An[toninu]s Aug·pontifex max·et· [[P·Sept·Geta C]]aesar·Aug· (vac) et Iul·Domna A[ug mater·cas]trorum [- - - -] 8 [- - - -] A[ύτοκράτωρ Καίσαρ Λ Σεπτίμιος] [Σ]εουή- ρ[ος Εύσεβής] Πέρτιναξ Σεβασ[τὸς] Ἄραβι- κ[ὸς Ἀδιαβην]ικὸς Παρθικὸς ἀρχιερεὺς 12 μ[έγιστος] δημαρχικῆς ἐξο[υσίας τὸ] θ' ϋ[πατος τὸ β'] (vac) π'π' (vac) καὶ (vac) Αὐτο[κρά]τωρ [Καίσαρ Μ Αύ]ρ Ἄντωνεῖνος Εὐ[σεβ]ῆς ἀρ- [χιερεὺς μ]έγιστος καὶ [[Λ Σεπτίμιος Γέ]] 16 [[τας Καίσα]]ρ Σεβαστὸς καὶ Ἰουλ' Δό- [μνα Σεβα]στὴ μητῆρ κάστρων [-] [- - - -] [. . c.10 . .]γοντο καὶ κατεσκευάθησ- 20 [αν ἐπὶ ἀνθ]υπάτου Πόλου Τερεντιαν- [οῦ καὶ ἐπι]τρόπου Ἀτιλίου Κλάρου [-]

Note: the number of lines in the text of the ed. pr. differs from that in the text of Bresson et al.

line 6: L. Sept. ed. pr., P. Sept. (Bresson et al.)

lines 7-8: [[et Fulvia | Plautilla Aug]] (Christol and Drew Bear;
 Bresson et al.)

line 13: τ for τό

line 16: Λ Σεπτίμιος ed. pr., Π. Σεπτίμιος (Bresson et al.)

line 17-18: [[καὶ | Φουλουία Πλαύτιλλα Σεβαστ]ῆ]] (Christol and Drew

Bear; Bresson et al.)

line 19: (?) [αὶ ὁδοὶ ἐγέ?]γοντο ed. pr. “mais il faut plutôt chercher un autre verbe indiquant une rénovation ou un réparation” (Bresson et al.)

line 21: (?) Κλ Ἀρου[- -] or Κλάρου [- -] ed. pr., corr. Christol and Drew
Bear

(2) (on the back of the shaft)(at the top; above text [3])
dd nn C Aurel Val Dioc(l)etiano <e>t
 2 **M Aurel Val Maxi[m]i[a]no p'p' ff**
 [i]n[vi]ctis Aug'g' et [- - - -]
 4 [- - - -]
 [- - - -]

(3) (on the back of the shaft)(below text [2])
d n
 2 **Fl Val Constantio et**
 [G]al Val Maximiano pp ff
 4 [s]emper invictis Augg
 [et] Flav Severo et
 6 [G]al Val Maximino
 [n]obilissimis Caesar[i]bus
 8 ἡγεμονεύοντος
 Οὐ(α)λερίου
 10 Ἰννακίου
 μί θ'

line 10: Ἰννακίου for Ἀδρειννακίου (above, Sek 2, Text [3]) ?

Caput Viae
Date

Ceramus

- (1) AD 200/201, 10.xii-09.xii L. Septimius Severus and M. Aurelius Antoninus (Caracalla) with P. Septimius Geta (names erased) *Caesar* and Iulia Domna *Augusta* and Fulvia Plautilla *Augusta* (names and title erased)
 (2) AD 293, 21.v(?)–305, 01.v Diocletianus and Maximianus *Augusti* with Constantius I and Galerius *Caesares*
 (3) AD 305, 01.v–306, 25.vii Constantius I and Galerius *Augusti* with Severus and Maximinus *Caesares*

Commentary In the ed. pr. lines 8–11 of text 3 were interpreted as a separate inscription (no. 4). Perhaps to be appended to text (3) [AE 1992. 1594d].
 Demougin (1994, 324; cited SEG 44. 899) dated text (1) to AD 200/201; see also Thomasson 2009, I, [p. 87] 26: 116

D.46 BARGYLIA - [Mylasa - Myndus road]**119. Dörttepe**

<i>Province, Sub-Province + Admin. Code</i>	Muğla, Milas 48-06-1
<i>Map</i>	Marmaris 13-Iy Varvil
<i>Location</i>	“Im Garten eines Privathauses Nach Angaben des Besitzers stammte der Stein von Ruinen der nahegelegenen antiken Stadt Bargylia” (Blümel 1992); “. . . gefunden 1991 im Garten des Hauses von Besim Çırak in Dörttepe. Nach Angaben des Besitzers stammte der Stein aus Boğaziçi Köyü (früher Tuzla), einem Dorf am Fusse des Berges, auf dem das alte Bargylia lag” (Blümel 1995)
<i>Copy</i>	Blümel 1991. Text here and photo. (Pl. 7.1.34 [p. 378]) from Blümel 1995
<i>Publication</i>	Blümel 1992, 209 AE 1992. 1600 (text of Blümel 1992) SEG 42. 991 (citation of Blümel 1992) Bull. 1994. 533 (text of Blümel 1992) Bull. 1995. 732 (text of Blümel 1992 cited in Bull. 1994; comments on the date of the governor) French 1993, 450 (notice only) Blümel 1995, 39 no. 2 and Pl. 14, 2 SEG 45. 1509 (notice of Blümel’s 1995 revision of l. 1) AE 1995. 1524 (notice of Blümel’s 1995 revision of l. 1) Bull. 1998. 647 (comments on the date of the governor)
<i>Description</i>	“Rund säule aus weißem Marmor, unten gebrochen,” (Blümel). Letters: broken-bar <i>alpha</i> , angular <i>epsilon</i> but lunate <i>sigma</i> and <i>omega</i>
<i>Dimensions</i>	“Maße: Höhe 0,46 m; Durchmesser 0,47 m; Buchstaben höhe 0,023-0,062” (Blümel)
<i>Text</i>	<p>[Ἐπὶ] ΦΛ ΑΝΑΕἰουστίν(ου) 2 [το]ῦ εὐσεβεστάτου ἡ- μῶν βασιλέως ΦΛ 4 Προκόπι(ο)ς {ο} ὁ περίβλ [κ]όμ καὶ ὑπατικὸς ἀνε(νέ)- 6 ωεν τὰ μίλια μί †</p> <p>line 1: Ἄνα[[στατίου]], the name was erased except for the first three letters and a Greek version of Iustinus, Εἰουστίν(ου), was then inscribed in the erasure. line 3: ΒΑCΙΑΕΩΟ (lapis) lines 4-5: ὁ περίβλ [κ]όμ, ὁ περίβλ(επτο) [κ]όμ(η)ς line 6: ligature ΜΙ</p>
<i>Caput Viae</i>	Bargylia ?
<i>Date</i>	AD 491, 11.iv-518, 09.vii Flavius Anastasius I <i>Basileus</i> , then AD 518, 09.vii-527, 01.viii Flavius Iustinus I
<i>Commentary</i>	The governor, Flavius Procopius, is assigned to the reign of Iustinus by the editors of SEG 45. 1509: “The stone is to be dated in its present form to the reign of Justin I (518-527 A. D.)”. The name of Iustinus in line 1, however, was inscribed over an erasure; the remaining lines were not altered.

D.47 MYLASA - MILETUS**120(A). Pınarcık 1, form. Mersinet**

<i>Province, Sub-Province + Admin. Code</i>	Muğla, Milas 48-06-3
<i>Map</i>	Aydın 12-Iu
<i>Location</i>	»See von Heraklea. Klosterinsel bei Mersinet (wohl das heutige Kahve Asar Adası) « (Milet 6, 3)
<i>Copy</i>	“Aufgenommen 1909. . . . Descr. Wiegand. Schede. Abklatsch” (Milet 6, 3)
<i>Publication</i>	Milet 6, 3 (ed. H[errmann] and Hae[nsch]). 1388 with facsimile (reproduced here, Fig. 6.1.71 [p. 350])
<i>Description</i>	»Säulenstumpf« (Milet 6, 3)
<i>Dimensions</i>	“Dm ca. 0.40. BH 0.025” (Milet 6, 3)

<i>Text</i>	ΔΔΝΝ
	2 Φλ Ούαλε[ρίω]
	[Κω]νταντε[ίνω]
	4 καὶ Λικι[ννιανῶ]
	Λικινίω
	6 Σεββ
	μί ιβ’

line 4: “Die abgebildete Abschrift Wiegands ist hier irreführend” (Milet 6, 3)

line 7: ligature MI

<i>Caput Viae</i>	(Mylasa)
<i>Date</i>	AD 313, viii/ix-317, 28.ii Constantinus I and Licinius I <i>Augusti</i>
<i>Commentary</i>	»Dieser Meilenstein dürfte wohl von der Römerstraße stammen, welche von Milet am südwestl. Ufer des See von Heraklea nach Karien führte« (Wiegand auf der Schede). “Der Stein n. 1387” [= Yeniköy] “mit der Meilenangabe III (Γ) gehört offenkundig zu der selben Straße ,” (H[errmann] and Hae[nsch], Milet 6, 3. s. 1388)

120(B). Pınarcık 2, form. Mersinet

<i>Province, Sub-Province + Admin. Code</i>	Muğla, Milas 48-06-3
<i>Map</i>	Aydın 12-Iu
<i>Location</i>	“ Meilenstein den A. Peschlow-Bindokat und U. Peschlow wenig ostlich in Pınarcık yaylası (früher Mersinet İskelesi) gefunden haben ” (Milet 6, 3)
<i>Copy</i>	Anneliese Peschlow-Bindokat and U. Peschlow (? date)
<i>Publication</i>	RRMAM 2, 1. 856 (notice only; information of Anneliese Peschlow-Bindokat) Milet 6, 3. v.s. 1388 (notice only)
<i>Description & Dimensions</i>	Not given

Text No text available but note the distance-numeral: 13

<i>Caput Viae</i>	(Mylasa)
<i>Date</i>	Constantinian

Commentary “. . . , von ihr” [= der Straße “von Milet am südwestl. Ufer des See von Heraklea nach Karien”] “stammt auch der ebenfalls constantinischer Zeit angehörende noch unveröffentlichte Meilenstein mit der Distanzangabe 13, den A. Peschlow-Bindokat und U. Peschlow wenig östlich in Pınarcık yaylası (früher Mersinet İskelesi) gefunden haben (erwähnt bei French [RRMAM 2, 1] 306 no. 856)” (H[errmann] and Hae[nsch], Milet 6, 3. s. 1388)

121. Yeniköy

<i>Province, Sub-Province + Admin. Code</i>	Aydın, Söke 09-09-1
<i>Map</i>	Aydın 11-Iu
<i>Location</i>	“Sakizburnu prope Miletum, ubi fortasse fuit Pyrrha” (CIL). “Gefunden auf dem Hügel zwischen Yeniköy und der Mäanderbrücke” [map, Milet 1, 1 Pyrrha] (Milet 6, 3). The present whereabouts of the stone have not been established. “Nicht mehr vorhanden” (Milet 6, 3)
<i>Copy</i>	“Descr. Fredrich.” [? date] “Scheden, Abklatsche” (Milet 6, 3). Texts here from CIL and Milet 6, 3 (facsimiles, Fig. 6.1.72-73 nos 1-4 [pp. 351-352])
<i>Publication</i>	CIL 3. 14404 (texts [1] and [2]) and 14004a ([texts [3] and [4]) (copy of Fredrich) RRMAM 2, 1. 209 (notice only) Grünwald 1990, 252 no. 464 (text [2] in CIL) Conti 2004, 86 no. 39 (texts [4-5] and comment)
<i>Description</i>	Milet 6, 3 (eds Herrmann and Haensch). 1387 (texts from copy of Fredrich) “columna marmorea” (CIL). “Sich nach oben verjüngende Säule aus Marmor mit wulsartigem Profil oben. Die Säule trägt vier jeweils paarweise nebeneinander gestellte Inschriften. Für die Anbringung der beiden jüngeren, c und d, wurde die Säule umgedreht; sie beginnen, wie a und b am ursprünglich oberen, unmittelbar an ihrem ursprünglich unteren Ende. Bei den lateinischen Texten zeigen verschiedene Buchstaben (B, F, G, L, S) kursive Formen.” (Milet 6, 3) Note the use of the late forms of G and S, and the L with diagonal lower-bar in text (1)
<i>Dimensions</i>	“H. 1.42. Dm 0.36. BH ca. 0.03. ZA 0.015 (b)”; 0.03 (c).” (Milet 6, 3)
<i>Text</i>	(1) (on r. of text [2]) [?] (vac) B (vac) F I(?) 2 DD nn·G´ Aurel Val Dio[cle]tiano et·M·Aur·Val Maximia[no senn] Augg 4 et patribus Imperator[um] et DD nn Fl·Val·Constantio e[t] Gal 6 Val Maximiano·pp·ff·semper invv·Augg·et·Fl·Val·Severo 8 [[- - - - -]no nobb´ Caess

line 1: “Am Zeilanzfang ist auf der Schede die Spur einer Rundung notiert (vgl. CIL, wovon der Abklatsch nichts erkennen läßt). Deutlich ist dagegen am Zeilende der senkrechte Strich.” (Milet 6, 3). Perhaps two ivy leaves?

line 3: “Für das im CIL nach *Maximia[no]* eingeretzte *sen(ioribus)* ist in der Lücke kein Platz” (Milet 6, 3)

line 8: **[[[ET GAL VAL MAXIMI(A)]]NO NObb´**

(2) (on l. of text [1])

(vac) δδ Ν[N]
 2 [[?] Φλ Ο[ύα]λ[ε]ρ[ί][φ]
 Λ vacat ?
 4 [Κων]ταντείνφ
 και Λικινν[ι]αυ[φ]
 6 Λικινίφ
 (vac) [C]εββ

line 3: “Z. 3: Fehlt in CIL Außer dem Buchstaben Λ (oder A) am Anfang ist nichts zu erkennen: eventuell Rasur? Der Beginn des Namens Κων- könnte schön in Z. 3 gestanden haben.” (Milet 6, 3)

(3) (upside down to texts [1] and [2]; on r. of text [4])

(a) (vac) [DD] nn
Fl·Val·Constantino Γ
 [A]υγ
 4 [e]t Fl Val·Cons[ta]nti(n)o Γ (sic)
et Fl·Val· Constantio Γ (sic)
et Fl·Val· Constantej Γ (sic)
invv Augg
 8 (vac) mi III
 (b) **et Fl Iulio**
Constantio Γ
nob·Cae[s]
 12 (vac) mi [III]

lines 9-12: added in a different hand and on a different alignment

“Den Namen folgt jeweils am Ende von Z. 2, 4, 5 und wohl auch 6 und 10 als Trennzeichen ein S in der kursiven Form, die der Buchstabe auch sonst in der Inschrift hat” (Milet 6, 3)

line 4: VAL for CL

line 5: VAL for IVL

line 6: CONSTANTEIII (CIL) “nach der Zeichnung” (Milet 6, 3); VAL for IVL

lines 8 and 12: ligature MI

line 9: “Z. 9 Ende *IVLIA* (CIL) “nach der Zeichnung” (Milet 6, 3);

? perhaps a mis-reading (by Fredrich), FLIVLIA for FLAVCLA[VD]

Texts (4) and (5): in Milet 6, 3. 1387 d, these two texts are treated as one

(4) (upside down to texts [1] and [2]; on l. of text [3])

(vac) [DD] nn
 (vac)
 2 **Fl·Iul·Constan[tius]**
 (vac) [A]υγ
 4 [e]t Fl·Cl Iulianu[s]
nob·Caes´

6 (vac) μί γ'

line 3: Γ for G

line 6: ligature MI

(5) (upside down to texts [1] and [2]; below text [4])

.....·CI·Iulia-
nus·Imp·Aug

line 1: EIIITEI (CIL) “nach der Zeichnung” (Milet 6, 3) et FI CI Iulia (Milet 6, 3), perhaps better DN FI·CI·Iulia

lines 1 (beg.) and 4 (end): “Möglicherweise Rasuren” (Milet 6, 3)

“Z. 7 - 8” [= here lines 1-2] “sind wieder nachgetragen (361-363)” (Milet 6, 3)

Caput Viae (Miletus)

Date

(1) AD 305, 01.v-306, 25.vii *Diocletianus and Maximianus seniores Augusti*; Constantius I and Galerius *Augusti* with Severus and Maximinus (names erased) *Caesares*

(2) AD 313, viii/ix-317, 28.ii Constantinus I and Licinius I *Augusti*

(3) (?) AD 333, 25.xii-335, 18.ix Constantinus I *Augustus* with Constantinus II, Constantius II and Constans, then (?) AD 337, 09.ix-340, beginning April Constantinus II, Constantius II and Constans *Augusti*

(4) AD 355, 06.xi-360, Feb.(?) Constantius II *Augustus* with Iulianus *Caesar*

(5) AD 361, 03.xi -363, 26/27.vi Iulianus *Augustus*

Commentary (Text 3, ll. 9-11) Perhaps the remains of a text of Constantinus I *Augustus* with the *Caesares*, Crispus, Constantinus II and Constantius II (AD 324-326) or (after the death of Crispus in March, AD 326) Constantinus I *Augustus* with the *Caesares* Constantinus II and Constantius II (Text 3)

Text (5) was inscribed after Iulianus became sole *Augustus*.

D.48 IASUS - [Mylasa - Miletus road]**122. Kiyıkışlacık**

<i>Province, Sub-Province + Admin. Code</i>	Muğla, Milas 48-06-0
<i>Map</i>	Aydın 13-v
<i>Location</i>	“Asin-Kaleh” [Asin Kurin] “. . . . dans ses champs” [sc. of Janakis Nomikos] (Doublet and Deschamps)
<i>Copy</i>	Doublet and Deschamps (?)date. Text here from IK
<i>Publication</i>	Doublet and Deschamps 1890, 614 no. 14 (facsimile, Fig. 6.1.74 [p. 3453 AE 1890. 108 (texts of Doublet and Deschamps) IK 28, 1 (ed. Blümel). 18, 19 (texts of Doublet and Deschamps) SEG 36. 985 (notice of Frei-Korsunsky 1986, 94, comments on Clodius Celsinus)
<i>Description</i>	RRMAM 2, 1. 853 (notice only) “colonne” (Doublet and Deschamps). Letters: (text 2) right-angled <i>sigma</i> for lunate <i>sigma</i>
<i>Dimensions</i>	Not given
<i>Text</i>	(1) (“Nous avons fait retourner la colonne”) -- ? -- 2 [Αὐ]τοκράτορι Καί[αρι] ἡγεμονεύοντο[ς] 4 Κλωδίου Κελ[είνου] τοῦ κρατίστου 6 [ἡ] Ἰασέων πόλις (vac) μί α΄

line 5: τοῦ κρατίστου [ἀνθυπάτου] (Doublet and Deschamps and IK) but cp. below, 118(B).

Sek 2 lines 13-14 Κελ[είνου] τοῦ κρατίστου

line 6: IO in copy, i.e. O for the angular sigma; [ἀπό τῆς] Ἰασέων πόλιος[ς] (Doublet and Deschamps and IK), i.e. πόλιος[ς] for πολέω[ς] edd. pr., cp. the remarks of Blümel (IK 28, 1. 18 with reference), but for the Emperor (Traianus Decius) in dative case + Celsinus in genitive case + the city (Ceramus) in nominative case as dedicator, see above, 118(A). Sek 1 lines 8-9

(2) (“ d’un côté “)

(vac) Ἀγαθῆ Τύχη
 Αὐτοκράτορσιν Καί-
 καρσιν Γαίω Οὐα[λερίω]
 4 [Διο]κλητιανῶ [καὶ Μάρκω]
 Οὐαλ Μαξιμιανῶ Σε[ββ]
 καὶ τοῖς ἐπιφανεστάτοις
 Καίκαρσιν Φλαβ [Οὐαλ]
 8 Κωνσταντίω [καὶ] Γαλ
 Οὐαλ Μαξιμιανῶ τοῖς
 ἀνεϊκήτοις Σεβασ[τοῖς]
 (vac)

Ἄπὸ Ἰασοῦ*

12 - - - -

line 4: [καὶ Μάρκῳ Ἀύρ] (Doublet and Deschamps and IK)

line 5: Σε[βαστοῖς] (Doublet and Deschamps and IK)

line 7: Φλαβ[ίῳ Οὐαλερίῳ] (Doublet and Deschamps and IK)

line 8: Γαλ[ερίῳ] (Doublet and Deschamps and IK)

line 9: Οὐαλ[ερίῳ] (Doublet and Deschamps and IK)

line 11: ΙΑΣΟΙ , Ἰάσο[υ] (Doublet and Deschamps), Ἰασοῦ (IK)*

Caput Viae

Iasus

Date

(1) [AD 249 Traianus Decius]

(2) AD 293, 01.iii(?)–305, 01.v Diocletianus and Maximianus *Augusti*
with Constantius I and Galerius *Caesares**Commentary*

The Emperor and, therefore, the date of text (1) can be established on the basis of the text above, 118(A). Sek 1, where the Emperor and the governor are associated on the same stone.

D.49 MILETUS - DIDYMA**123(A). Yenihisar 1**

<i>Province, Sub-Province + Admin. Code</i>	Aydın, Söke 09-09-1
<i>Map</i>	Kuşadası 10-Iü
<i>Location</i>	“Inv. 203. Gefunden 1909 an der Heil. Strasse”. “Nicht in situ gefunden, aber sicherlich nicht weit verschleppt” (I. Didyma)
<i>Copy</i>	(?)
<i>Publication</i>	Wiegand 1911, 36 Milet II, 2 (ed. Wiegand 1929), 7 and Fig. 7 (photograph of stone) Didyma I (ed. Knackfuss 1941). 156 b and Pl. 237 F 731 and 732 I. Didyma (ed. Rehm 1958). 57 French 1980, 717 no. 12 (text from I. Didyma) RRMAM 2, 1. 207 (notice only)
<i>Description</i>	“Kalksteinsäule. Oben Profil. Die Inschrift auf erhaben herausgearbeiteter tabula ansata. . . . Die sehr gute Schrift in mächtigen, tiefen Zügen eingehauen. Auffällig das 0,07 hohe, weit geschwungene Y. BH. 0,06. ZA. 0,015” (I. Didyma)
<i>Dimensions</i>	“H. 1, 88. Dm. 0,62” (I. Didyma)
<i>Text</i>	<p>[I]mp·Caesar·divi·Nervae [f] Nerva Traianus Aug Germ[a]nicus pontifex 4 max·trib·potest·cos·III (vac) viam fecit (vac) MP XI Αὐτοκράτωρ Καῖσαρ 8 (vac) Νέρουα υἱὸς Νέρ- ουα Τραιανὸς Σεβαστὸς [Γ]ερμανικὸς δημ[αρ]χι- [κῆς] ἐξουσίας τὸ δ’ [ύ]πατος 12 [πα]τὴρ πατρίδος ὁδὸν ἱερὰν κατεσκεύασεν (vac) μί ια’</p>

line 8: θεοῦ fehlt (I. Didyma)

line 14: ligature MI; “unterhalb der tabula, auf dem Rund der Säule” (I. Didyma)

<i>Caput Viae</i>	(Miletus)
<i>Date</i>	AD 99/100, 10.xii-09.xii (TRP IV) Traianus <i>Augustus</i>
<i>Commentary</i>	According to Kienast (1996, 123), Traianus’ TRP IV = AD 99/100, 09.xii-10.xii but he began his COS III on AD. 101, 01.i.

123(B). Yenihisar 2

<i>Province, Sub-Province + Admin. Code and Map</i>	As 123(A)
<i>Location</i>	Not given. “Die ursprünglich doch gewiß in der Stadt aufgestellte Basis für das Standbild des Constantius Chlorus wurde unter Julian als Meilenstein (an der

<i>Copy</i>	Heiligen Strasse, wie anzunehmen) verwendet“ (I. Didyma)
<i>Publication</i>	Le Bas 1843-1844 Le Bas and Waddington 1870, 2, 83 no. 234 Haussoüillier 1902, 288 I. Didyma (ed. Rehm 1958). 60 RRMAM 2, 1. 208 (notice only) Conti 2004, 86 no. 38 (text and comment)
<i>Description</i>	“Sur un fût de colonne grossier” (Le Bas no 233). The milestone text was cut on the back of a base for a statue of Constantius Chlorus II (= Le Bas no. 233 = I. Didyma 160): “Sur la partie postérieure de la même colonne” (Le Bas)
<i>Dimensions</i>	Letters: lunate and squared <i>sigma</i> Not given
<i>Text</i>	<p style="text-align: center;">Φλα Κλ^c Αὐτοκρ 2 Ἰουλιανὸς Αὔγουστος 4 Ἀπὸ τῆς π[ό] μίλ 6 IIII ΩΩ</p> <p>line 6: ΩΩ (copy); δ' (Le Bas); perhaps an ivy-leaf ? “Haussoüillier gibt aus Le Bas’ Abschrift ausdrücklich an, es sei dort die röm. Zahl IIII angegeben (und kein Spur einer griechischen)” (I. Didyma)</p>
<i>Caput Viae</i>	(Miletus)
<i>Date</i>	AD 361, 03.xi-364, 17.ii Iulianus <i>Augustus</i>

D.51 CAUNUS - [Tralles (- Telmessus) road]**124. Osmaniye, form. Babadağ**

<i>Province, Sub-Province + Admin. Code</i>	Muğla, Köycöğüz 48-04-2
<i>Map</i>	Fethiye 23-II d
<i>Location</i>	“Gefunden in den mittelalterlichen Ruinen in Baba Dağ, wo heute das <i>Iberotel Sarıgerme Park</i> steht. Der Stein ist in einer Broschüre des Hotels erwähnt, scheint heute jedoch verschwunden zu sein (vergebliche Suche 2003)” (Marek)
<i>Copy</i>	Roos 1965-67; Herrmann (date?). Text here from Marek 2006
<i>Publication</i>	Roos 1969, 68 and n. 53 (first five lines only) Herrmann in Roos and Herrmann 1971, 39 no. 2 RRMAM 2, 1. 855 (notice only) Marek 2006, 336 no. 145 and photo. (of Herrmann) Conti 2004, 87 no. 40 (text and comment) Şahin, S. and Adak, S. 2007, 112 (citation) and 148
<i>Description</i>	“Schlanker Stein, rechter Rand der Vorderseite abgebrochen. . . . sehr unregelmäßige Buchstaben” (Marek)
<i>Dimensions</i>	“H: 1,15 m; B: 0,28; D: 0,34” (Marek)
<i>Text</i>	<p style="text-align: center;"> Φλ Ἰού[λιον] Ἰουλιαν[ὸν] τὸν Ἀὐτοκρά- 4 τορα Σεβ[α]- κτὸν Κα[- -] πό μί [-] (vac) 8 καὶ Φλ Γρ[ατι]- (vac) erasure 12 νοῦ Ἀύγου[στον] τῆς οἰκο[υμέ]- νης </p> <p style="text-align: center;"> line 5: Κα[ίσαρα] (Roos) ; Κα[υν(ίων)] (Marek) line 6: “Omikron ist in das Pi hineingeschrieben; Iota über der Mitte des My.”; πό[λις ?] (Marek) </p>
<i>Caput Viae</i>	Caunus
<i>Date</i>	(1) AD 361, 03.xi-363, 26/27.vi Iulianus (2) (?) AD 375, 17.xi-378, 09.viii [Valens], Gratianus [and Valentinianus II] <i>Augusti</i>
<i>Commentary</i>	“Fl. Iulius Iulianus ein Versehen, vielleicht durch den namen Constantius’ II verursacht,” (Marek)

D.52 ALABANDA - [Tralles (- Telmessus) road]**125. Cumali**

<i>Province, Sub-Province + Admin. Code</i>	Aydın, Çine 09-02-2
<i>Map</i>	Aydın 17-I
<i>Location</i>	Not given
<i>Copy</i>	Le Bas 1843-1844. Text here from CIG
<i>Publication</i>	Le Bas and Waddington 1870, 2, 193 no. 551 CIG 3. (p.) 1087 (text of Le Bas and Waddington) (facsimile, Fig. 6.1.75 [p. 353]) CIL 3. 480, 481 (texts of Le Bas and Waddington) (facsimile, Fig. 6.1.76 [p. 353]) RRMAM 2, 1. 201 (notice only) Grünwald 1990, 253 no. 465 (text [2] in CIL)
<i>Description</i>	“Sur une borne milliaire” (Le Bas)
<i>Dimensions</i>	Not given

<i>Text</i>	(1) (480)	Dd·nn·G·Aur·Val·Dio [cletiano et] M·Aur·Val·Maximiano {et} (vac) pp·ff·invictis·Augg·et
	4	(vac) F̄l·Val·[Co]nstantio et (vac) Gal·Val·Maximiano (vac) nobb·Caess·{et}
	8	ἐπὶ ἡγεμ I Φουλβίου 'Ακτίκου τοῦ διαχημο 'Απ(ὸ) 'Αλαβάνδων μί ε'

line 7: I for T

line 8: ligature MO, O above M; διαχημο, διαχημο(τάτου)

line 10: ligature MI

	(2) (481)	D [d nn]	
	2	[F]l Val·Constantino·p·f·inv·Aug·et Val·Liciano Licinio p·f·inv·Aug	(sic)
	4	μί ε'	

line 3: ligature MI

<i>Caput Viae</i>	Alabanda
<i>Date</i>	(1) AD 293, 01.iii(?)–305, 01.v Diocletianus and Maximianus <i>Augusti</i> with Constantius I and Galerius <i>Caesares</i> (2) AD 313, viii/ix–317, 28.ii Constantinus I and Licinius I <i>Augusti</i>

D.58 ALEXANDRIA TROAS - [Ephesus - Cyzicus road]**126(A). Geyikli 1**

<i>Province, Sub-Province + Admin. Code</i>	Çanakkale, Ezine 17-07-1																				
<i>Map</i>	Edremit 2-y																				
<i>Location</i>	“In coemeterio pagi Jikli” (Vidua); “Alexandria Troas. Fragmenta titulorum supra posita in coemeteriis prope vicum <i>Gheyikli</i> (quod effertur <i>Yehklî</i>) Marmoris incidebam in agello virgultis obsito prope Graecum coemeterium” (Bailie); “A Koum Kalessi” (Webb); “prope pagum Tschiblak inter rudera Ilii novi in agro virgultis obsito ad coemeterium Graecum” (Mommson in CIL); “dans le cimetière du village de Yekli” (Le Bas and Waddington)																				
<i>Copy</i>	Webb October 1819; Vidua 1819. Text here from IK																				
<i>Publication</i>	Webb 1821, 75 no. 12 Vidua 1826, 11 and Tab. 12 no. 1 (facsimile given by Riel, IK 53. 55) Bailie 1846, 2, 185 no. CXCIV. i. (whose copy?) Le Bas and Waddington 1870, 2, 414 no. 1732 (text of Bailie and of Vidua) CIL 3. 466 (text of Webb 1821) Sayce 1880, 82 n.1 (citation of Le Bas’ text) RRMAM 2, 1. 314 (notice only) IK 53 (Riel ed.). 55																				
<i>Description</i>	“ columna ex granito, fortasse milliaria, cum inscriptione, cuius finem terra obrutum. Aliquid etiam supplevi. Intervallum in versu octavo litteris caret.” (Vidua); “ , sur une colonne en granit, peut-être une borne milliaire” (Le Bas and Waddington)																				
<i>Dimensions</i>	Not given																				
<i>Text</i>	<table border="0" style="margin-left: 2em;"> <tr> <td></td> <td>[Im]p · Caes[ar]</td> </tr> <tr> <td>2</td> <td>divi · Trai[ani]</td> </tr> <tr> <td></td> <td>Parthici · [f]</td> </tr> <tr> <td>4</td> <td>divi · Nervae</td> </tr> <tr> <td></td> <td>nep · Traianu[s]</td> </tr> <tr> <td>6</td> <td>Hadrianus · Aug</td> </tr> <tr> <td></td> <td>pont · max · trib</td> </tr> <tr> <td>8</td> <td>pot·VIII ·cos III</td> </tr> <tr> <td></td> <td>w (?)</td> </tr> <tr> <td>10</td> <td>S III</td> </tr> </table> <p style="margin-left: 2em;">line 3: PARTHIC F (Webb), PARTHICI (Vidua)(Bailie) line 8: POT XIII·CON (Webb); POP (Bailie) lines 8 and 10: horizontal bar over the numerals line 9: w omitted by Bailie; an ivy-leaf rather than a letter ? lines 9-10: as given by Vidua; not recorded by Webb line 10: SII I· (Bailie); s() III (IK); the S is perhaps a ivy-leaf rather than a letter</p>		[Im]p · Caes[ar]	2	divi · Trai[ani]		Parthici · [f]	4	divi · Nervae		nep · Traianu[s]	6	Hadrianus · Aug		pont · max · trib	8	pot·VIII ·cos III		w (?)	10	S III
	[Im]p · Caes[ar]																				
2	divi · Trai[ani]																				
	Parthici · [f]																				
4	divi · Nervae																				
	nep · Traianu[s]																				
6	Hadrianus · Aug																				
	pont · max · trib																				
8	pot·VIII ·cos III																				
	w (?)																				
10	S III																				
<i>Caput Viae</i>	(Alexandria Troas)																				
<i>Date</i>	AD 124/125, 10.xii-09.xii Hadrianus <i>Augustus</i>																				

126(B). Geyikli 2

<i>Province, Sub-Province + Admin. Code</i>	Çanakkale, Ezine 17-07-1
<i>Map</i>	Edremit 2-y
<i>Location</i>	“A Koum Kalessi” (Webb); “Alexandria Troas. Retuli ex columella adhuc stante in eodem loco” [sc. in coemeteriis prope vicum Gheyikli] “cum superius memorata atque e marmore porphyretico conflata . . . in agello virgultis obsito prope Graecum coemeterium” (Bailie). “En sortant du Gueikli par le chemin qui mena à Kemally, on longe à gauche un grand cimetière, plein de pierres antiques” (Reinach). “Still in the cemetery” (Cook [1966]). “Now lost [sc. in 1997]” (IK)
<i>Copy</i>	Webb October, 1819; Reinach 16 August, 1910; Cook 1966. The stone has not been examined by DHF. Text here from IK
<i>Publication</i>	Webb 1821, 75 no. 14 Borghesi 1832, 280 [= <i>Œuvres Complètes</i> 3 (1864), 416-417] (notes on text [1] of Webb) Bailie 1846, 2, 186 no. CXCIV. k. (whose copy? Webb?) CIG 2. (p. 844) v. s. 3516 (notice of Borghesi’s comments on Text [1]) CIL 3. 468 (text of Webb and Bailie) Le Bas and Waddington 1870, 2, 414 no. 1733 (text of Bailie) Reinach 1913, 309 (facsimile, Fig. 6.1.77 [p. 353]) Cook 1973, 403 no. 24a RRMAM 2, 1. 315 (notice only) IK 53 (ed. Riel 1997). 57
<i>Description</i>	“Sopra una colonna tre iscrizioni, delle quali la prima in greco illeggibile e le altre due come segue” (Webb); “Summa pars erat fere tota inscriptionibus cooperta Graeca primum agnovi; deinde Latina inferiore loco posita” (Bailie); “. . . . L’une d’elles, tout près du chemin, est une de ces colonnes rondes en marbre se terminant au haut par un tore plat si souvent employées comme milliaires” (Reinach) Note: (text 4) broken-barred <i>alpha</i> in TA
<i>Dimensions</i>	“Diam. 0.48; hauteur visible, 1.10” (Reinach)
<i>Text</i>	(1) (line 1 at the top of the shaft; above and slightly on the l. of text [2]; lines 7-8 preserved only in the middle of the shaft) <div style="margin-left: 40px;"> <p>[Pro sa]lute [- - - -]</p> <p>2 [[- - - -]</p> <p> [[- - - -]</p> <p>4 [[- - - -]</p> <p> [[- - - -]</p> <p>6 [[- - - -]</p> <p> [[- - - - -] Lolliano</p> <p>8 [- -] III procos</p> <p> - - ? - -</p> </div> <p>line 7: TOLLIANO (Bailie) LOLLIANO (Borghesi) lines 6-8: [L(ucio) Egnatio] Lolliano [- - - -] III procos (IK); (?) [sub L Egnatio Victori] Lolliano [- - - -] III procos, cp. above, 110. Tekin (in Greek)</p>

(2) (on the middle of the shaft)

[Imp Cae]s C Val [Di]o-
 2 [cletianu]s p f Aug et
 [Imp Caes] M Aur Val Maxi-
 4 [mi]anus p f Aug
 et Fl Val Constantius
 6 et Gal Val Maximianus
 nobilissimi Caess
 *

(3) (position of text not certain)

D n Fl Valenti[ni]anus]
 D n [Fl Valens et]
 D n [Fl Gratianus]
 4 D n [- - - -]
 D n [- - - -]
 D n [- - - -]
 D n [- - - -]
 8 D n [- - - -]
 D n [- - - -]
 D n [- - - -]
 [- - - -]
 (vac)
 AM[- - - -]

(4) (on top of lines [3]-[4] of text [1])

1 Πολλὰ τὰ ἔτη τῶν
 2 [-]CA`C[.]AN

line 2: (?) = [Δε]cπο[τ]ῶν

Caput Viae
Date

(Alexandria Troas)

(1) [Philippus and family ?]

(2) AD 293, 21.v-305, 01.v Diocletianus and Maximianus *Augusti*
 with Constantius I and Galerius *Caesares*(3)-(?) AD [?] Valentinianus I, [Valens and Gratianus *Augusti* ?] *et alii*

(4) (?)

Commentary (Text 1) for the use of the formula *Pro salute et victoria*, see above 089. Seyitgazi (Sept. Severus and Caracalla with Geta) and 088(A)-(B). Kiravdan 1-2 (Trebonianus Gallus and Volusianus).

(Text 1) For Egnatius Lollianus Gentianus III cos, cp. above, 110. Tekin

(Text 3) In the Fourth, Fifth and Sixth centuries AD, eleven Emperors – on present evidence – were named on milestones or road-stones: Valentinianus I, Valens, Gratianus, Valentinianus II, Theodosius I, Arcadius, Honorius, Theodosius II, Valentinianus III, Anastasius II and Iustinus I. All bore the *nomen* Flavius. Here, to a possible original text (Valentinianus, Valens and Gratianus *Augusti* ?) one or more names (singly or, more probably, in combination) were inscribed in successive revisions or additions. Two milestones at Sinop, each in two separate inscriptions, carried the names of five Emperors: Valentinianus I, Valens and Gratianus, and then Gratianus, Valentinianus II and Theodosius I.

127. Geyikli, Odun İskelesi

<i>Province, Sub-Province + Admin. Code</i>	Çanakkale, Ezine 17-07-1
<i>Map</i>	Edremit 1-y
<i>Location</i>	“ an der Strasse von Geyikli nach Oduniskelesi, ca. 300m. vor dem Hafen, rechts der Strasse in situ auf dem Feld von Şerif Düzgören Seit 1996 in Museum Çanakkale” (Schwertheim) [Museum Inv. no. 7235]
<i>Copy</i>	Schwertheim 1987. Text here of Schwertheim
<i>Publication</i>	Schwertheim 1996, 114 no. 18 and Pl. 12, 1 IK 53 (ed. Riel 1997). 58 AE 1996. 1438 a-b) (text in IK)
<i>Description</i>	“Die oberste Zeile bzw. die ersten Zeilen des Textes sind weggebrochen” (Schwertheim)
<i>Dimensions</i>	“ (sichtbare H. 0,75 m; Dm. 0,52 m; Bh. 0,04-0,05 m [1. Inschrift] 0,035-0,04 [2. Inschrift])” (Schwertheim)

Text

(1) (location of text ?)

[Imp Caes C Aur Val]
 [Dio]cletianus p f
 [A]ug ·et Imp Caes
 4 [M] Aur Val Maximianus
 p f Aug et Fl Val
 Constantius et
 C Val Maximianus
 8 novilissimi·Caess (sic)
 (vac) mi II

line 8: **novilissimi**, cp. 110. Tekin, l. 3 [n]ovilissimo Caes

line 8/9: I(lium) (Schwertheim)

(2) (“Neben diesem Text ist von anderer hand eine weitere Inschrift eingetragen”)

[D n Imp Fl]
 2 Constantino
 maximo Aug·et
 4 Constantino et
 Constantio et
 6 Costa nob Caess (sic)

Caput Viae

(Alexandria Troas)

Date(1) AD 293, 21.v-305, 01.v Diocletianus and Maximianus *Augusti*
with Constantius I and Galerius *Caesares*(2) AD 333, 25.xii-335, 18.ix Constantinus I *maximus Augustus* with
Constantinus II, Constantius II and Constans *Caesares***128. Alexandria Troas***Province, Sub-Province + Admin. Code* Çanakkale 17-00-1*Map* Edremit 2-ü*Location* [In his account of the ancient city-ruins, i.e. of Alexandria Troas] “Nous trouuâmes un pilier” (Belon); “ vers la marine” (Thevet);

<i>Copy</i>	“Troiae” (CIL). The stone is now lost
<i>Publication</i>	Belon 1546-49; Thevet (date ?). Text here from IK Belon 1555, Livre II, Chap. VI, [p.] 81 <i>verso</i> Thevet 1575, (Vol. I, Bk VIII, Ch. III), 250 Gruter 1602, Classis XVIII, Cap. VII nos 3-4 (texts from Thevet) CIL 3. 467 (texts of Belon) RRMAM 2, 1. 316 (notice only) IK 53 (ed. Riel). 56 (texts from CIL)
<i>Description</i>	“ un pilier de marbre blanc fiché en terre, mais au demeurant à demi couche, qui auoit cette inscription ainsi ordonnée, tant d’un côté que d’autre [text (1)] Toutes lequelles parolles estoyent d’un côté du pilier, tant consumées d’antiquité, qu’à peine les pouuiõs lire. De l’autre côté du pilier ettoyent escrites autres parolles desquelles le cõmmencement est [text (2)] Nous n’en auõs peu lire autre chose” (Belon); “Me promenant vers la marine je m’apperceu de certains arceaux, faits en manniere de porte, de quelques toises” [?] “de hault; aupres dequels y auoit la moitié d’une Colomne de marbre blancs que les Turcs n’ont one permis demolir Je vey au pied de ladite Colomne, bien tot apres l’avoir contempee” (Thevet) [T. continues with a description of the local men setting out their carpets for afternoon prayers in the shade of the arch]; “. . . . in columna candidi marmoris terrae infixæ, sed media ex parte procumbente, ab uno latere” (CIL)
<i>Dimensions</i>	Not given
<i>Text</i>	(1) (position on the shaft not known) Imperator · Caesar 2 Mar·Aur·Antoninus pius·felix·Particus (sic) 4 maximus·Germanicus·maximus trib·pot·I·imp XV·cos·III (sic) 6 provinciam·Asiam per·viam·et·flumina 8 pontibus·subiugavit

line 5: perhaps trib·pot·XX·imp·III·cos IIII, i.e. AD 217

Thevet (l.c.) presents an illustration of an arch; the text on the column is set within the frame of the arch (? a gate or gateway), the object of intense interest by a group of local men. The inscription does not follow the line-arrangement given by Belon:

line 3: Thevet has Parthicus

line 5: T. gives TRIB P I IMPO XV MAXIMUS

(2) (position on the shaft not known)
Imp Caesar Aug
Diocletiano regnante

Again Thevet’s text differs from that given by Belon:

Imp Cæsar Augustus Dio
cletiano p cos II regnan
te tribunicia vicit pote
tate M F T et Claudius
C VIII P Rom

Date (1) AD 213-217 Caracalla
(2) AD 283-305 Diocletianus

Commentary A curiosity, if not a fake (for near-contemporary doubts on the authenticity of the stone, see Gruter [1602, l.c.: “aliter (nec tamen multu sincerius) Bellonius”; cited by Mommsen, v.s. CIL 3. 467]). If genuine, the two inscriptions, certainly the first, more certainly the second, were incorrectly copied. The stone has not been seen since the sixteenth century.

Text (1): In particular, the titulature is haphazard: “The numbers of Caracalla’s *tribunicia potestas*, imperial acclamations and consulships are gravely disturbed in Belon’s copy” (Ricl in IK).

Text (2): The formula *Diocletiano regnante* is not otherwise known on the milestones, or on the road-stones, of Asia Minor. Is the text as given an amalgam of several inscriptions?

On the basis of text (1), not a milestone but akin to a “road terminus-stone”. A prominent position beside a (?)gate, would certainly enhance any intended purpose, cp. Ricl (ibid.): “Rather than showing distances, this column commemorates Caracalla’s buiding activity in Asia, especially his improvements of transportation facilities”.

For a note on Belon, see Mommsen, CIL 3, 1, [p.] 4. Thevet (for whom see Mommsen, CIL 3, XXXII) described Belon as a “bon ami et voyageur Levantin” (Thevet 1575, 249v).

From their descriptions of ruins of Alexandria Troas, the two men – it seems – had visited Alexandria Troas. Both discussed the ruins in relation to the location of a Homeric Troy.

D.59 ILIUM - [Ephesus - Cyzicus road]**129. Çıplak**

<i>Province, Sub-Province + Admin. Code</i>	Çanakkale 17-00-1
<i>Map</i>	Edremit 2-ü
<i>Location</i>	At the village; c. 100m. SE of the cami (mosque), built into the S end of a <i>çeşme</i> (fountain)
<i>Copy</i>	DHF 07.vii.1978
<i>Description</i>	A simple cylinder. Pale limestone. Pitted and worn. The base has been re-worked in order to form a water-basin
<i>Dimensions</i>	Ht 1.01; diam. 0.47
<i>Text</i>	<p>----- ----- Σ ----- (vac) III (vac) γ'</p>
<i>Caput Viae</i>	(Ilium ?)
<i>Date</i>	(?)

E. IN LYCIAM ET PAMPHYLIAM**E.1 PERGAMUM - THYATIRA - SARDIS - LAODICIA (- Side)****130. Çobanhasan**

<i>Province, Sub-Province + Admin. Code</i>	Manisa, Akhisar 45-01-0
<i>Map</i>	Akhisar 15-Ig
<i>Location</i>	“An der Stelle, wo eine Stichstraße zu diesem Dorf von der Hauptstraße Akhisar-Kırkağaç abzweigt, ist ein Meilenstein in der Einfriedung einer kleinen betonierten Fläche vermauert” (Taeuber)
<i>Copy</i>	Taeuber August 1988. Text here of Taeuber
<i>Publication</i>	Taeuber 1989, 217 and Fig. 1 Bull. 1991. 464 (notice of Taeuber 1989) Taeuber 1995, 148 no. 1 and Pl. 26 AE 1995. 1444 (text of Taeuber 1989) SEG 45. 1661 (text of Taeuber 1989)
<i>Description</i>	“Meilenstein aus grauem Kalkstein, vollständig erhalten, aber unterer Teil von Beton verdeckt, Anfang und Ende der Zeilen z.T. abgearbeitet oder verwittert” (Taeuber)
<i>Dimensions</i>	“Höhe (so weit) messbar 110, Durchmesser 47, Buchstabenhöhe 4-5 cm.” (Taeuber)

<i>Text</i>	[Imp] Caesar divi V[es]- pasiani f Domitia- [nus] Aug Germani- 4 [cus] pontif max trib [pot] XI imp XXII cos XVI [cens]or perpetuus p p [vias] restituit (vac) (vac)
	8 [Αὐτο]κράτωρ Καί[σαρ] [Θεοῦ Ο]ύεσπασιαν[οῦ] [υἱὸς] Δομιτιαν[ός] [Σεβασ]τὸς [Γερ]μα[νικὸς]
	12 [ἀρχι]ερεὺς μέγιστος [δημαρ]χικῆς ἔξουσί[ας] [τὸ ια'] αὐτοκράτωρ τ[ὸ κβ'] [ὑπατος τὸ ις' τειμητῆς]
	16 [αἰώνιος πατήρ πατρίδος] [τὰς ὁδοὺς ἀποκατέστησεν]

line 16: [τειμητῆς | αἰώνιος] ed. pr. as 136(B). Akhisar 2, but also cp. above 010(B).
Şehitler 2, lines 11-12 τειμητῆς | διηνεκῆς, and 105. Balçova, lines 12-13
[τιμητῆς] | διηνε[κῆς]

<i>Caput Viae</i>	[Thyateira]
<i>Date</i>	AD 92, 01-13.i Domitianus <i>Augustus</i>
<i>Commentary</i>	Unusually the name of Domitianus has not been erased

131. Büknüş

<i>Province, Sub-Province + Admin. Code</i>	Manisa, Akhisar 45-01-2
<i>Map</i>	Akhisar 13-I
<i>Location</i>	“Gefunden bei Büknüş, am Weg zum Beşik Tepe, in einigen hundert Metern Entfernung von Baklalı Çeşme; heute in Hof eines Haus zu Büknüş” (Petzl and Pleket)
<i>Copy</i>	Petzl and Pleket Summer 1977. Text here from Petzl and Pleket and TAM
<i>Publication</i>	Petzl and Pleket 1979, 282 no. 1a, b and c and Pls 14-15 Bull. 1979. 424 (text of Petzl and Pleket) AE 1979. 602 (text of Petzl and Pleket) SEG 29. 1165-1167 (text of Petzl and Pleket; commentary) RRMAM 2, 1. 694 (notice only) TAM 5, 2 (ed. Herrmann). 1235 (text of Petzl and Pleket; commentary) Stefan 2004, 284 no. 8 (revision and translation of text [1]) SEG 54. 1214 (notice of Stefan 2004) AE 2004. 1395 (notice of Stefan 2004) Stefan 2005, 203 no. 15 (translation and commentary on text [2])
<i>Description</i>	“Meilenstein aus weißem Marmor” (Petzl and Pleket)
<i>Dimensions</i>	“H.: 1,02; Ø 0,34” (Petzl and Pleket)
<i>Text</i>	(1) “Die älteste Beschriftung wird am ihrem linken Rand teilweise von der jüngeren (b) überlagert und ist auch sonst stellenweise stark zerstört” (Petzl and Pleket)

[Τοὺς γῆς καὶ θαλ]ᾶσση[ς]

[καὶ παντὸς ἀνθρώπων]

-----]ΤΑΥ[-]

4 [----- π]ρεσβύτερον Σεβ

καὶ Γα[λ] Μα[ξι]μ[ια]γὸν Σεβ

καὶ Λικιννιανὸν Λικίννιον Σεβ

καὶ Γαλ [Οὐα]λερίαν θιοτάτην Αὐγούσταν

8 [[καὶ Μαξιμεινον]] υἱὸν βασιλέων

καὶ Κ[ων]σταντεῖνον υἱὸν βασιλέων

[Ἐπὶ Ἐρ]μοκαπηλίων μί α΄

line 7: “Der Stein hat anscheinend ΟΙΟΤΑΤΗΝ; darin ὄσιωτάτην zu erkennen, ist schwerlich möglich” (Petzl and Pleket)

(2) “Auf der gegenüberliegend Seite, teilweise in (a) hereinragend, wurde folgende Inschrift eingemeißelt” (Petzl and Pleket)

Τοὺς γῆς καὶ θαλάσσης

καὶ παντὸς ἀνθρώπων

ἔθνους αὐτοκράτορας δεσπότης ἡμῶν

4 Φλα Οὐαλ Κωνσταντεῖνον

καὶ τοὺς ἐπιφανεστάτους

Καίσαρ Φλα Ἰούλ

(sic)

Κωνσταντίον καὶ Οὐα

8 Φλ Κωνσταντεῖνον

καὶ Φλ Ἰούλ Κώνσταντα
Ἦ Λυδῶν Ἑρμοκαπη-
λειτῶν πόλις

12 (vac) μί α'

(3) “Die Säule wurde auf den Kopf gestellt und ein weiteres Mal verwendet. Die Buchstaben sind grob eingemeißelt und teilweise (besonders Z. 4f) stark berieben oder eradiert” (Petzl and Pleket)

Τὸν γῆς καὶ θαλάσσης
καὶ πάντων ἀνθρώπων
ἔθνους δεσπότην ἡμῶν

4 [Ο]ὑἀλλεντε[ι]γιαγὸν αὐτο
καλλίνεικον τροπεοῦ-
χον Αὔγουστον ἢ .. Λυδῶν
Ἑρμοκαπηλειτῶν

8 (vac) πό(λις) (vac) [-]

line 4: αὐτο(κράτορα)

line 6: “Die (3-4) Buchstaben zwischen Αὔγουστον und Λυδῶν sind nicht sicher auszumachen; vielleicht ist zu schreiben ἢ λαμ(πρὰ) Λυδῶν Ἑρμοκαπηλειτῶν πό(λις)” (Petzl and Pleket)

line 8: ligature ΠΟ

Caput Viae
Date

Hermocapelia

(1) AD 308, Nov.(?) -310, (?)01.v [Diocletianus and Maximianus *seniores Augusti*]: Galerius and Licinius I *Augusti* and Galeria *Augusta* with Maximinus (name erased) and Constantinus I *fili Augustorum*

(2) AD 333-335 Constantinus I *Augustus* with Constantinus II, Constantius II and Constans *Caesares*

(3) AD 364, 26.ii-375, 17.xi Valentinianus I, ‘ohne freilich die ab 28.3.364 bzw. 24.8.367 mitregierenden Valens bzw. Gratian zu erwähnen’ (Petzl and Pleket)

Commentary Kienast (1996, 286) suggests the date “Nov. 308(?)” for the elevation of Galeria as *Augusta*, simultaneously, therefore, with the elevation (“Nov. 308” at the Conference of Carnuntum [11.xi.308]) of Galerius and Licinius as *Augusti*: the elevation (“Anf. 309”) of Maximinus and (“Anf. 309[?]”) Constantinus as *fili Augustorum*, therefore, would give a date – for the inscription – slightly later than November AD 308. Diocletianus and Maximianus were named *seniores Augusti* on 01 May, AD 305.

132. Sirt

Province, Sub-Province + Admin. Code

Manisa, Akhisar 45-01-2

Map

Akhisar 13-Ig

Location

“Als Stütze in der Vorhalle der Moschee, zum Teil im Boden versenkt” (Herrmann)

Copy

Herrmann 1957 (copy and squeeze). Text here from Herrmann 1959 and TAM

Publication

Herrmann 1959, 1 no. 1 and facsimile (here = Fig. 6.1.78 [p. 354])

Bull. 1960. 358 (notice of Herrmann)

	SEG 19. 704 (text of Herrmann) AE 1961. 93 (notice of Herrmann) RRMAM 2, 1. 708 (notice only) TAM 5, 2 (ed. Herrmann). 1236 (text of Herrmann)
<i>Description</i>	“Rundsäule aus Kalkstein; An der Seiten moderne Einarbeitungen” (Herrmann)
<i>Dimensions</i>	“ h. mindestens 0,68, Durchmesser 0,26.” (Herrmann)
<i>Text</i>	[T]οὺς γ[ῆ]ς καὶ θαλάσ- [ς]ης καὶ πάντων [ἄ]ν- [θ]ρώπων ἔθνους δεσ- 4 πότασ ἡμῶν αὐτοκ[ρατ]ορα[ς ?] - - - - [A]ὐγουστον ἡ [. .]TON λαμπρὰ Λυδῶν Ο[. .]E 8 Ἑρμοκαπηλειτῶν (vac) πό(λις) (vac) α΄
	line 5: (?) [Φλ]αούιο(ν) Θεο[δ]ώ[σιον] line 9: πό(λις)
<i>Caput Viae</i>	Hermocapelia
<i>Date</i>	“Titulum IV p. Chr. N. saeculo attribuendum esse existimo” (Herrmann in TAM); cp. above, 131. Büknüş text (3) and below, 133. Sindelli text (1)

133. Sindelli

<i>Province, Sub-Province + Admin. Code</i>	Manisa, Akhisar 45-01-2
<i>Map</i>	Akhisar 14-I
<i>Location</i>	“Sindeli, an der Djami als Unterlage eines Pfeilers der Vorhalle verkehrt aufgestellt” (Keil and von Premerstein); “Bei der Moschee von Sindelli” (Herrmann)
<i>Copy</i>	Keil and von Premerstein 1908 (06.04-30.06). Text here from TAM
<i>Publication</i>	Keil and von Premerstein 1911, 59 no. 124 and Fig. 27 (facsimile, Fig. 6.1.79 [p. 354]) Grégoire 1922, 117 no. 332 <i>bis</i> (text of Keil and von Premerstein) Herrmann 1959, 2 (notice of Keil and von Premerstein; commentary on text) RRMAM 2, 1. 709 (notice only) TAM 5, 2 (ed. Herrmann). 1234 (text of Keil and von Premerstein)
<i>Description</i>	“Rundbasis aus blau und rot geflecktem Marmor, oben (abgeschlagen) und unten profiliert, Zweimal verwendet;” (Keil and von Premerstein)
<i>Dimensions</i>	Letters: note the use of a square <i>sigma</i> and <i>omega</i> but a round <i>omicron</i> “h. 0·90, gr. D. 0·515. . . . die Buchstaben der ursprünglichen Inschrift (a) h. 0·03 bis 0·02; jene der späteren (b) h. 0·045.” (Keil and von Premerstein)
<i>Text</i>	(1) (on the face of the shaft) Τοὺς γῆς καὶ θαλάσσης καὶ παντὸς ἀνθρώπων

ἔθνους δεσπότης ἡμῶν
 4 Αὐτοκράτορα Καίσαρα
 Φλ Οὐαλ Κωνσταντεῖνον
 καὶ τοὺς ἐπιφανε-
 τάτους Καίσαρας
 8 Φλ Ἰούλ Κωνσταντίον καὶ Φλά
 Κωνσταντεῖνον καὶ Φλα Ἰούλ
 Κώνσταντι ἢ Λυδῶν
 (vac) Ἑρμοκαπηλειτῶν
 12 (vac) πό

line 12: ligature ΠΟ

Note: the order of the two Caesars, Constantinus and Constantius, has been reversed

(2) (on the top of line 5 of text [1])

Φλ Ὀνόριον

Note: “Zu der späteren Inschrift gehören zunächst wohl die schwer zu deutenden Spuren über *a Z.* 1; dann jedenfalls die über *a Z.* 5 geschriebenen Worte Φλ(άβιον) Ὀνόριον. Wahrscheinlich wurden für die neue Verwendung *a Z.* 1-4, in welchen keinen Spuren von Veränderungen zu erkennen sind, im wesentlichen beibehalten, dann in *Z.* 5 der Namen Konstantins durch des Honorius (393-423) ersetzt, *a Z.* 6-10 gänzlich kassiert und der Schusspassus *a Z.* 10-12 ἢ Λυδῶν Ἑρμοκαπηλειτῶν πό(λις) wieder beibehalten” (Keil and von Premerstein)

Caput Viae Hermocapelia
Date (1) AD 333, 25.xii-335, 18.ix Constantinus I *Augustus* with Constantinus II,
 Constantius II and Constans *Caesares*
 (2) AD 393, 23.i-423, 15.vii(?) Honorius
Commentary Herrmann (1959, 2) points to the variants between the Sirt and the Sindelli texts, notably Sindelli (2) lines 2-3 παντὸς ἀνθρώπων ἔθνους and Sirt lines 2-3 πάντων ἀνθρώπων ἔθνους and line 7 λαμπρά (omitted in the Sindelli text)

134. Zeytinliova, form. Yaya-Palamut

Province, Sub-Province + Admin. Code Manisa, Akhisar 45-01-2
Map Akhisar 14-Ig
Location “. . . . in the coffee-shop beside the *belediye* in a confined space” (Fontrier);
 “Auf der Strasse in der Nahe des grossen Kaffehauses” (Schuchhardt)
Copy Fontrier, A. M. 1887; Schuchhardt 1886-1887; Keil and von Premerstein 1908.
 Text here from TAM
Publication Fontrier 1885-86 [1886], 60 no. φμη´ [= 548] (copy of ? sent to) (text [2] lines
 12-14 only)
 Buresch 1898, 35 v.s. no. 21 (text of Fontrier) (text [2] lines 12-14 only)
 Conze and Schuchhardt 1899, 229 no. 66 (copy of Schuchhardt) (facsimile,
 Fig. 6.1.80 [p. 354])
 Clerc and Zakas 1900, 159 no. 103 (text of Fontrier) (text [2] lines 12-14 only)
 and 164 no. 116 (text of Schuchhardt)
 IGRR 4. 1165 (text of Schuchhardt) and 1166 (text of Fontrier) (text [2] lines 12-

14 only)

RRMAM 2, 1. 713-14 (notice only)

TAM 5, 2 (ed. Herrmann). 873 (text of Schuchhardt)

Description

“On a column” (Fontrier); “Meilensäule aus weissem Marmor;” (Conze and Schuchhardt); “Miliarium marmoris albi a. 1887 integrum in via asservatum, Keil-v. Premerstein a. 1908 [duas] partes dissectas muro insertas reppererunt, sed pauca tantum verba comparare potuerunt” (TAM)

Dimensions

“ht 1 m., diam. c. 0.40” (Fontrier); “Höhe 1,20, Durchmesser 0,32” (Conze and Schuchhardt)

Text

(1) (on the r., and underneath the r. side, of text [2])

Ἄγαθῆι Τύχηι
 2 [Αὐ]τοκράτορι Καίσα-
 [ρι Μ] Κλ Τακίτω
 4 ΕΛ.Ω εὐσεβεῖ εὐτυχ[εῖ]
 Λ . . ΤΗ . ΤΑΤΩ
 6 [Σεβ] Ἡ λαμ καὶ δι-
 (vac) ας [Θυ πό]
 8 (vac) μί ς'

lines 8-9: Ἡ λαμ(προτάτη) κ(αὶ) διασ(ημοτάτη) Θυ(ατειρηνῶν) πό(λις)

(2) (on the l., and on top, of text [1])

Ἄγαθῆι Τύχηι
 Αὐτοκράτορας Καίσαρ'
 Γ Οὐάλ Διοκλητιανὸν
 4 καὶ Αὐρ' Οὐά' Μαξιμιανὸν
 εὐσεβεῖς εὐτυχεῖς ἀν(η)κητ'
 Σεβ'β'
 καὶ Φλαβ' Οὐάλ' Κωνσταντίον
 8 [κ]αὶ Οὐαλέρ[ιον]
 Μαξιμιανὸν
 τοὺς ἐπιφάν'
 (vac) Καίσαρας
 12 Ἡ λαμ' κ(αὶ) διασ'
 Θυ(ατειρηνῶν) πό(λις)
 μί ς'

line 2: ligatures ΘΥ and ΠΟ

line 12: Ἡ λαμ(προτάτη) κ(αὶ) διασ(ημοτάτη) Θυ(ατειρηνῶν) πό(λις)

Caput Viae

Thyatira

Date(1) AD 275, (?)xi-xii-276, (?)vii Tacitus *Augustus*(2) AD 293, 21.v(?)–305, 01.v Diocletianus and Maximianus *Augusti* with Constantius I and Galerius *Caesares**Commentary*

Fontrier (l.c.) suggested that the milestone carried three texts: Probus, Diocletianus, Maximianus and Constantius

135. Balıca

<i>Province, Sub-Province + Admin. Code</i>	Manisa, Akhisar 45-01-2
<i>Map</i>	Akhisar 14-Iğ
<i>Location</i>	“Balidja, im ostlichen der beiden Friedhofs” (Keil and von Premerstein)
<i>Copy</i>	Keil and von Premerstein 1908 (between 06 April-30 June). Text here from TAM
<i>Publication</i>	Keil and von Premerstein 1911, 53 no. 112 RRMAM 2, 1. 692 (notice only) TAM 5, 2 (ed. Herrmann). 1182 (text of Keil and von Premerstein)
<i>Description</i>	“Meilensäule aus blau und rot geflecktem Marmor, oben profiliert, unteres Profil abgeschlagen, Anscheinend zweimal verwendet; die Buchstaben der späteren Inschrift , sehr verwittert” (Keil and von Premerstein)
<i>Dimensions</i>	“ , h. 0·74, Durchm. oben 0·44. . . . die Buchstaben der späteren Inschrift h. 0·02-0·037, ” (Keil and von Premerstein)
<i>Text</i>	(1) “R. von Z. 6-8 sind noch Reste früherer Beschreibung erhalten, die man vielleicht zu ’Α[πολλ]ω[v]ιδέων wird ergänzen dürfen” (Keil and von Premerstein)
	(2)
	- - - -
	- - - -
	- - - -
	4 - - - -
	Λικιννιανόν
	Λι[κ]ίνιο[v Cεβ]
	[καὶ] Λικιννιανόν [τ]όν [ἐπι]-
	8 [φ]α[v]έττα[τον Καίσαρα]
	(vac)
	(vac) ’Από ’Απολλωνίδδος (sic)
	(vac) μί β’
<i>Caput Viae</i>	Apollonis
<i>Date</i>	(1) AD (?) (2) AD 317, 01.iii-324, 19.ix Licinius I <i>Augustus</i> and Licinianus (Licinius) II <i>Caesar</i>
<i>Commentary</i>	“In den jetzt fast ganz zerstörten Z. 1-4 der späteren Inschrift standen vermutlich irgendwelche auf Licinius Vater und Sohn bezügliche Titulaturen” (Keil and von Premerstein)

136(A). Akhisar 1

<i>Province, Sub-Province + Admin. Code</i>	Manisa 45-01-0
<i>Map</i>	Akhisar 16-I
<i>Location</i>	“ dans une colonne qui soutient une galerie d’un Kan” (Spon and Wheler 1724); “Upon a pillar in the <i>Kan</i> ” (Wheler); “In columna in aula domus haud procul a loco in urbe publico, in quam devertere Armenii olim solebant” (CIG); “in diversorio” (CIL); “ in vestibulo moscheae „Aynalı Cami“ urbis Akhisar asservatum” (TAM)
<i>Copy</i>	Rycaut c. AD 1670; Spon and Wheler 19 Oct., 1675; de Peyssonnel AD 1750; von Richter, O. F. 23 July, 1816; van der Vecht (date ?; quoted by TAM); van der

<i>Publication</i>	<p>Horst “in schedis Saxiis alibique” (CIL 3. 470) (date ?; quoted by TAM); Earinos (? date); Keil and von Premerstein 1908. Text here from TAM</p> <p>Spon and Wheler 1679, (Vol. I, Bk III) 227 (notice of visit) and 400-401 (continuous text without indication of lines; in majuscule letters) = 1724, (Vol. I, Bk III) 178 and 318</p> <p>Rycaut 1679, 77</p> <p>Wheler 1682, Bk III, 236</p> <p>Hardouin 1684, 207 (text of Spon and Wheler)</p> <p>Foy-Vaillant 1688, 1, 192 (text of [?]; lines 1-5 only, incorrectly transcribed)</p> <p>de Peyssonnel 1765, 276</p> <p>Stosch, <i>Antiqua Thyatira</i> (Berlin 1771) 1, 4, 7 [p.] 90 (quoted by Francke l.c.)</p> <p>Ewers 1822, 582 no. 40 (copy of von Richter; lines incorrectly arranged)</p> <p>Francke 1830, 306 (review of existing copies and publications, essentially the text of von Richter)</p> <p>Muratorì 1739-42, I, 446 no. 1 (text of Wheler)</p> <p>CIG 2. 3481 and bibliography (including texts known to W. Sherard, [BM Mss Add. 10101, f 62^r], H. van der Horst, and A. von Prokesch-Osten)</p> <p>CIL 3. 470 and bibliography (including Foy-Vaillant) (facsimile, Fig. 6.1.70 [p. 354])</p> <p>Mommsen 1881, 41 no. 73 (copy of Earinos)</p> <p>Clerc and Zakas 1900, 122 no. 7 (text of ?)</p> <p>IGRR 4. 1193 (text from CIL 3. 470)</p> <p>French 1980, 715 no. 6 (text from CIL 3. 470)</p> <p>RRMAM 2, 1. 688 (notice only)</p>
<i>Description</i>	<p>TAM 5, 2 (ed. Herrmann). 869 (copy of Keil and von Premerstein; commentary)</p> <p>“Miliarium rotundum marmoris maculis glaucis et rubris distincti, . . . a dextra et sinistra tituli decussum, . . . a. 1908 titulum a sinistra et in parte dextra laesum reppererunt et contulerunt, graphitum fecerunt” (TAM). Note the broken-bar A both in Latin and in Greek (copy of von Richter in Francke)</p>
<i>Dimensions</i>	<p>“2.50 m altum, diam. 0.50 m . . . Litterae 0.035 m altum” (TAM)</p>
<i>Text</i>	<p>Imp·Caesar·Vespasianus Aug·pontif·max·trib· pot·VI imp·XIII·cos·VI· desig·VII 4 censor·vias· faciendas (vac) curavit Αὐτοκράτωρ·Καῖσαρ·Οὐ- εσπασιανὸς·Σεβαστὸς 8 ἀρχιερεὺς μέγιστος δημαρχικῆς ἐξουσίας τὸ ς' αὐτοκράτωρ τὸ γ' πατὴρ πατρίδος·ὑπάτος 12 τὸ ς' ἀποδεδειγμένος τὸ ζ' τειμητῆς τὰς ὁδοὺς ἐποίησεν (vac) μ α'</p>

line 15: omitted in the copies of Spon and Wheler, von Richter, and in subsequent repetitions of their texts

The text in TAM varies somewhat from Francke's and Mommsen's (CIL 3. 470). Line-divisions and text-readings in TAM are based on the copy (made in 1908) and sketch of Keil and von Premerstein. There is considerable variation among the early copies and texts; "De variis lectionibus in apographis cf. CIG et CIL." (TAM)

The letters not readable in 1908 are repeated here from the printed version of Keil and von Premerstein's copy in TAM.

line 3: p(ater) p(atriciae) a lapicida omisum (TAM)
lines 10, 12 and 13: line above numerals

Caput Viae (Thyatira)
Date AD 75, mid-iii (beg. of cos VI des. VII)-30.vi (end of tr. pot. VI) Vespasianus
Augustus

136(B). Akhisar 2

Province, Sub-Province + Admin. Code and Map As 137(A)
Location "In diversorio" (CIG); "Im Hofe des Paschahan" (CIL); "Dans le Khani dit Pacha-Khani" (Clerc); "Basarviertel, im Hofe des Paschahan" (Keil and von Premerstein); "In deversorio „Paşa Han“ urbis Akhisar asservatum" (TAM)
Copy Texts known to Pococke and W. Sherrard [BM Mss Add. 10101 f 62'], and to van der Vecht and H. van der Horst; de Peyssonnel 1750; Clerc 1882; Schuchhardt 1886-1887; Keil and von Premerstein 1908, 06.04-30.06. Text here from TAM
Publication Pococke 1752, Ch. 3, Sect. 5, 39 no. 4 (copy "e peregrinantium schedis") (lines 9-11 only)
de Peyssonnel 1765, 275 quotes text (2) lines 9-11 only
CIG 2. 3482 (texts known to Pococke and Sherard [lines 6-11 only]; copy of de Peyssonnel; texts known to van der Vecht and H. van der Horst)
CIL 3. 7191-7194 (copy of Schuchhardt: "plene et diligenter descripsit" [Mommsen]) (facsimile, Fig. 6.1.82 [p. 355])
Clerc 1886, 402 no. 7
Clerc and Zakas 1900, 137 no. 43 (text of Clerc)
Keil and von Premerstein 1911, 18 no. 30 (facsimile, Fig. 6.1.83 [p. 355])
IGRR 4. 1194 (text from CIL and Keil and von Premerstein)
McCrum and Woodhead 1961, 117 no. 422 (text from IGRR and CIL 3. 7191)
RRMAM 2, 1. 689 (notice only)
TAM 5, 2 (ed. Herrmann). 870
Description "Columna lapidis calcarii" (TAM). The stone was seen intact by Clerc and then by Schuchhardt, and again by Keil and von Premerstein
Dimensions " 1.86 m alta, diametri ca. 0.53 m, Litterae tituli (1) 0.03-0.044m, tituli (2) 0.03-0.034 m altae" (TAM)
Text (1) (on the face of the shaft)
[Imp Caesa]r divi Vespa-
[siani f [[Domi]tiani]]s Aug
[Germanic p]ontife(x) max
4 [trib pot XI] imp XXII
[cos XVI cens pe]rpe-
[tuus p p vias] restituit

- [Αὐτοκράτωρ Καί]σ[αρ θε]-
 8 [οὔ Οὐεσπασιανοῦ υἱὸς]
 [[Δομιτιανὸς] Σεβαστὸς]
 [Γερμανικὸς ἀρ]χιερε[ὺς]
 μέγισ[τος δ]ημ[α]ρχικῆς
 12 [ἐξ]ου[σί]ας τὸ ι[α'] αὐτοκρ[ά]-
 [τωρ τὸ κβ'] ὕπατος τὸ ις'
 τειμητῆς αἰώνιος πα-
 τῆρ πατρίδος τὰς ὀ-
 16 δο[ὺς] ἀποκατέστη-
 (vac) σεν
 (vac) [Θ]υ[α]τειρ[η]νῶν
 (vac) μίλ α'

(2) (on top of lines 1-10 of text [1])

- [Imp Ner]va
 2 [Caes]ar Aug
 [pont]if max
 4 [trib] potestatis
 [p p] cos III
 6 [Αὐτο]κράτωρ Νέρουας
 [Καί]σ[αρ Σεβαστὸς]
 8 [ἀρχιε]ρεὺς μέγιστος
 δημαρχικῆς ἐξουσίας
 10 πατῆρ πατρίδος
 ὕπατος τὸ τρίτον
 α'
 [Μι]λητοπολεῖται
 [ἡργ]άσαντο

line 13: [Μι]λητοπολεῖται (Schuchhardt, doubted by Mommsen and Keil and von Premerstein); now confirmed at Akselendi (below, no. 140)

line 14: ἈΣΑΝΤΟ (Schuchhardt); ΛΣΑΝΤΟ, [ἐπεσκευά]σαντο (Keil and Premerstein); ἡργάσαντο at Akselendi (below, no. 140)

Caput Viae Thyatira

Date (1) AD 01.i-12.ix.92 Domitianus Augustus
 (2) AD 01.i-17.ix.97 Nerva Augustus

Commentary Text (2): Herrmann's commentary on earlier interpretations of ll. 13-14 has now been superceded by the complete text at Akselendi (below, no. 140).

Texts (1)-(2): cp. the comment on 10(B). Şehitler 2 and the citation of Nerva texts here, and at 71(B). Pamukkale 2 (2) and 140. Akselendi (2). Interestingly, in all four examples, the text of Nerva obliterates or obscures the text of Domitianus.

136(C). Akhisar 3

Province, Sub-Province + Admin. Code and Map As 136(A)

<i>Location</i>	“Inscription de provenance incertaine” (Homolle); “chez Selim-Zadeh-Raouf-bey. . . . dans la cour” (Radet); “. . . . in vestibulo moscheae „Aynalı Cami“ urbis Akhisar asservatum” (TAM)
<i>Copy</i>	Radet Spring 1886; Schuchhardt 1886-1887; Keil and von Premerstein 1908. Text here from TAM
<i>Publication</i>	Homolle 1877, 101 no. 1 (Greek text [lines 6-12] from the journal Ὀμηρος, May 1874, [p.] 200 “falso Theris attributus” [TAM]) Waddington 1882, 292 (quotation of lines 6-12 from Homolle’s text) Radet 1887, 455 no. 18 (Greek and Latin lines) (facsimile, Fig. 6.1.84 [p. 355]) AE 1888. 13 (text of Radet) Clerc and Zakas 1900, 150 no. 77 (text of Radet) CIL 3. 7195 (copy of Schuchhardt) IGRR 4. 1206 (text from CIL) Levick 1985, 107 no. 103 (translation of IGRR) RRMAM 2, 1. 690 (notice only) TAM 5, 2 (ed. Herrmann). 871 (text from earlier publications and from copy and sketch of Keil and von Premerstein)
<i>Description</i>	“Grande colonne” (Radet); “Miliarium rotundum marmoris glaucis et rubris maculis distincti, superne crepidine ornatum,” (TAM)
<i>Dimensions</i>	“. . . . , 1.80 m altum, diam. 0.42 m, Litterae 0.035-0.04 m, vv. 1 et 12 0.10 m altae” (TAM)

<i>Text</i>	(vac) B F Imp Caes·M·Aur [[- - - -] pio 4 fel·Aug·cos·III (vac) ρ´ρ´ Ἡ λαμπροτάτη Θυατειρηνηῶν πό- 8 λις κατεσκευά- σεν τὰς ὁδοὺς ἐπὶ ἀνθυπάτου Αὐφι- δίου Μαρκέλλου 12 (vac) μί α´
-------------	--

line 3: [[Antonino]] (Radet); [[Antonino]] (CIL), [[- O - O]] (Schuchhardt; TAM)

line 12: ligature MI

<i>Caput Viae</i>	Thyatira
<i>Date</i>	AD 220-221 (cos IV = AD 222) M. Aurelius Antoninus (the name Antoninus erased) (Elagabalus) <i>Augustus</i>

136(D). Akhisar 4

<i>Province, Sub-Province + Admin. Code and Map</i>	As 136(A)
<i>Location</i>	“Auf dem türkischen Friedhofe Tokatly Mesas unweit der nordwestlichen Umfriedung” (Keil and von Premerstein)
<i>Copy</i>	Keil and von Premerstein 1908 (06.04-30.06). Text here from TAM

<i>Publication</i>	Keil and von Premerstein 1911, 20 no. 35 and Fig. 12 (facsimile, Fig. 6.1.85 [p. 355]) IGRR 4. 1208 (text of Keil and von Premerstein) RRMAM 2, 1. 691 (notice only) TAM 5, 2 (ed. Herrmann). 876
<i>Description</i>	“Miliarium rotundum marmoris glaucis et rubris maculis distincti, in parte superiore fractum,” (TAM). Note the use of a rectangular <i>sigma</i> , both in text (1) and in text (2)
<i>Dimensions</i>	“ , +0.80 m altum, diametri 0.45 m, ” (TAM)

<i>Text</i>	(1) (underneath the righthand side of text [2]) (vac) Ἄγαθῆ Τύχη 2 Αὐτοκ' Καίσαρας Γ Οὐαλέ Διοκλητι[ανὸν] κ' Μ' Αὐρ' Οὐαλέ Μαξιμιανὸν εὐσεβ' 4 εὐτυχοῦς ἀνεϊκήτους Σεββ' (sic) κ' Φλάβ Οὐαλ' Κωνσταντίον κε Γαλερ' 6 Οὐαλ' Μαξιμιανὸν τοὺς ἐπιφαν' Καίσαρας Ἡ λαμ κὲ 8 (vac) διασ (vac) Θυ πό μί α'
	line 4: εὐτυχοῦς for εὐτυχεῖς lines 8-9: Ἡ λαμ(προτάτη) κὲ διασ(ημοτάτη) Θυ(ατειρηνῶν) πό(λις)

	(2) (on top of the lefthand side of text [1]) [Τοῖς Κ]υρίοις ἡμῶν 2 [Φλα]ουίφ Κω<v>σταντείνφ Σεβ [κὲ Φλ] Οὐα' Κω<v>σταντίφ 4 [κὲ Φλ] Οὐα' Κω<v>σταντι ἀητ<τ>ήτοις Σεββ 6 (vac) μί α'
--	--

line 6: ligature MI

<i>Caput Viae</i>	Thyatira
<i>Date</i>	(1) AD 293, 21.v(?)–305, 01.v Diocletianus and Maximianus <i>Augusti</i> with Constantius I and Galerius <i>Caesares</i> (2) AD 337, 09.ix–340, beg. April Constantinus II, Constantius II and Constans

137(A). Pmarcik 1, form. Kennez

<i>Province, Sub-Province + Admin. Code</i>	Manisa, Akhisar 45-01-0
<i>Map</i>	Akhisar 16-Ih
<i>Location</i>	“Sur la route de Mermereh à Akhisar, 1/4 d’heure avant d’arriver à Kenès, dans un vieux cimetière abandonné” (Radet)
<i>Copy</i>	Radet Spring 1886; Herrmann 1984. Text here from TAM
<i>Publication</i>	Radet 1887, 452 no. 12 (facsimile, Fig. 6.1.86 [p. 356]) CIL 3. 7196 (text from Radet) (facsimile, Fig. 6.1.87 [p. 356])

	RRMAM 2, 1. 705 (notice only) TAM 5, 2 (ed. Herrmann). 879
<i>Description</i>	“ ; cippe en mauvais état; lettres très irrégulières” (Radet). “Miliarium rotundum valde laesum Miliarium bis vel saepius rescriptum esse videtur ita ut titulo anteriori Graeco nomina filiorum Constantini latine scripta inserta sint” (TAM)
<i>Dimensions</i>	“ +0.47 m altum, diametri 0.45 m, Litterae 0.025-0.03 m altae” (TAM)
<i>Text</i>	(1) (above and [?] below text [2]) <p style="text-align: center;">.ΖΕ</p>
	(2) (below and [?] on top of text [1]) (7196) [Το]ῖς [δε]ς[πόται]ς ἡμῶν 2 [F]l V[al Con]s[tant]i ^o NB et F[il Val] Constantio 4 [et Fl Val Cons]tanti CO.SSIII 6 TO m [-]
	line 2: (?) NB = AVG line 5: (?) INVICTISAVGGG
<i>Caput Viae</i>	[Thyatira]
<i>Date</i>	(1) (?) (2) AD 337, 09.ix-340, beginning April, Constantinus II, Constantius II and Constans Augusti

137(B). Pınarcık 2, form. Kennez*Province, Sub-Province + Admin. Code and Map* As 137(A)*Location* “(At a) burial ground near the village of Kennesch” (Arundell); “An der N-W Ecke eines von antiken Steinblöcken und Säulen wimmenden alttürkischen Friedhofs, fünf Minuten S vom Dorfe” (Buresch); “Kenes, fünf Minuten südlich vom Dorfe in der nordwestliche des alten türkischen Friedhofs” (Keil and von Premerstein)*Copy* Arundell 26 April, 1826; Buresch 1891; Keil and von Premerstein 1906 (22.04-03.07); Herrmann 1984. Text here from TAM*Publication* Arundell 1828, 188 no. 30 and Pl. (line 9 only; in majuscule letters)
CIG 2. 3476 (text of Arundell)
Buresch 1898, 35 no. 21 (quotation of lines 9-10 only)
Keil and von Premerstein 1908, 51 no. 103 and Fig. 48 (facsimile, Fig. 6.1.88 [p. 356])
AE 1909. 190 (text of Keil and von Premerstein)
IGRR 4. 1315 (text of Keil and von Premerstein)
RRMAM 2, 1. 706 (notice only)
TAM 5, 2 (ed. Herrmann). 872*Description* “Meilenstein (Säule) aus rotgeädertem Marmor, zum Teil im Boden steckend; Die stark verwitterte Inschrift, , wurde von uns gereinigt und vollständiger abgeschrieben” (Keil and von Premerstein)

Dimensions “ . . . sichtbare Höhe 0.91; Durchmesser 0.355. Buchstaben h. 0.025-0.018, Z. 9 h. 0.06” (Keil and von Premerstein)

Text

(1)		[Imp] Caesari M·Ant
	2	Gordiano pio fel
		Aug·t·potes[t]a[t]e patr
	4	pat cos
		[‘H] λαμπροτάτη καὶ
	6	μεγίστη Θυατειρη-
		νῶν πόλις ἐπὶ ἀνθυ
	8	’ΑΣΙΝΝΙ(ΟΥ) ΣΑΒΕΙΝΙΑΝΟΥ
		’ΑΠὸ Θυατείρων
	10	(vac) μί δ’

line 10: ligature MI

(2) Acclamation

’Ο Θεὸς[ς] κα[λῶς]
ἦνενκέγ σε

These lines added by Herrmann from the copy of Keil and von Premerstein

Caput Viae Thyatira

Date (1) AD 239-240, vii (cos I) Gordianus III

137(C). Pmarcik 3, form. Kennez

Province, Sub-Province + Admin. Code and Map As 137(A)

Location “Kenes vor der Haustür des Hadji Ali-Oglu Ibrahim” (Keil and von Premerstein).
“The milestone is now in a street of the same village” (Malay)

Copy Keil and von Premerstein 1906 (between 22 April-03 July). Text here from TAM

Publication Keil and von Premerstein 1908, 57 no. 104

RRMAM 2, 1. 707 (notice only)

TAM 5, 2 (ed. Herrmann). 877

Malay 1999, 179 no. 231 (note indicating present location)

Description “Runder Meilenstein aus schlechtem rötlichen Marmor, unten abgebrochen,”
(Keil and von Premerstein); “Marble milestone in the form of a cylinder” (Malay)

Dimensions “ ; h. 0.515, Durchmesser 0.42; nachgelässige Buchstaben h. 0.06 bis 0.04”
(Keil and von Premerstein); Ht 0.51; diam. 0.42. Letters: 0.04-06

Text

(1)		(erased)
		μί γ’

(2)		B F
	2	DD nn Val
		Licinn Licinio
	4	p f invicto
		Aug et
	6	Val L[i]cinn

[Licinio nobil]
8 [ac piiss Caes]
[-]

Note: “Gewisse rechts von Z. 5 und 7 stehenbelebienen Reste zeigen, dass der Meilenstein ursprünglich mit einer in entgegengesetzten Sinne laufenden griechischen Inschrift versehen vor und – wenigstens in dieser früheren Verwenden – die Distanz von drei römischen Meilen vom Ausgangspunkte der Strasse (jedenfalls Thyateira) markieren zollte” (Keil and von Premerstein)

Caput Viae [? Thyatira]
Date AD 317, 01.iii-324, 19.ix Licinius I *Augustus* and Licinianus (Licinius) II *Caesar*

137(D). Pınarcık 4, form. Kennez

Province, Sub-Province + Admin. Code and Map As 137(A)
Location “. . . . in coemeterio Turcico prope vicum Pınarcık (Kennez) asservatum” (TAM)
Copy Herrmann 1984. Text here from TAM
Publication TAM 5, 2 (ed. Herrmann). 874 and Pl. 6
Description “Miliarium rotundum marmoris albi a partibus superiore et inferiore laesum,” (TAM)
Dimensions “. . . . , 0.89 m altum, diametri 0.40 m, Litterae tituli A ca, 0.025, tituli B 0.03-0.05 altae.” (TAM)

Text (1) (on the face of the shaft)

Αὐτοκ[ρ]άτορι Κα[ί]σαρι
2 Μ Αὐρ Πρόβφ εὐσεβεῖ
εὐτυχεῖ ἀηττήτου Σεβ (sic)
4 ἡ λαμπροτάτη κ(ἐ) μεγίστη
(vac) Θυ πό
6 (vac) μί γ’

line 4: κ(αί)
line 5: Θυ(απειρηγῶν) πό(λις)

(2)-(3) (on the rear face of the shaft)(upside down to text [1])

MA. .IN
2 ΧΟΝ Οὐαλεντινιανο[ῦ]
Γ’Αρκαδίου ΤΩΝ
4 Φλ’ Ὀνώριον ΝΙΩΝ
Αὐγούτων
6 (vac) μί γ’

lines 1-4: “Titulus Valentiniano II, Theodosio, Arcadio dicatus posterius ita transcriptus esse videtur ut prioris textus vestigia maneant” (TAM)
line 4: ligature Νω; “fortasse [αἰω]νίων” (TAM)

Caput Viae Thyatira
Date (1) AD 276, Summer-282, Autumn Probus *Augustus*

- (2) AD 367-375 Valentinianus I, [[Valens and Gratianus]] *Augusti* (?)
 (3) AD 395, 17.i-402, January Arcadius and Honorius *Augusti*

137(E). Pınarcık 5, form. Kennez

<i>Province, Sub-Province + Admin. Code and Map</i>	As 137(A)
<i>Location</i>	Not given
<i>Copy</i>	Malay 1994. Text here from Malay
<i>Publication</i>	Malay 1999, 60 no. 53 and drawing, and Pl. 40 (Fig. 55) (facsimile, Fig. 6.1.89 [p. 356]) SEG 49. 1569 (text in Malay 1999)
<i>Description</i>	“The lower part of a marble milestone in the form of a cylinder. . . . The stone was used at least three times: two Greek texts in the middle, and Latin texts on each side” (Malay)
<i>Dimensions</i>	“Height 80, diam. 43, L(ettters) varying between 1.5 and 10” (Malay)
<i>Text</i>	(1) (in the middle of the shaft) ----- 2 Ἐπὸ Θυατείρων τῆς λαν- προτάτης καὶ μεγίστης 4 (vac) μί ζ’ “The lines 2-4 doubtless belong to the original inscription” (Malay) (2) (above line 2 of text [1]) ----- μί ζ’ (3) (on the l. of text [1]) ----- AK -- SSEB’B’ mi VII (4) (on the r. of text [1]) ----- -- .A (vac) mi V[II]
<i>Caput Viae</i>	Thyatira
<i>Date</i>	(1) “. . . . the original inscription which could be dated to the second century A.D.” (Malay) (2)-(4) (?)

138. Haciosmanlar, Deremahalle

<i>Province, Sub-Province + Admin. Code</i>	Manisa, Akhisar 45-01-0
<i>Map</i>	Akhisar 17-Ih
<i>Location</i>	“In Dere Mahalle, unweit nördlich von Haciosmanlar köyü” (Petzl and Pleket)
<i>Copy</i>	Şevket Akdoğan (? date), quoted by Petzl and Pleket. Text here from TAM

Publication Petzl and Pleket 1979, 292 no. 8 (facsimile, Fig. 6.1.90 [p. 356])
 Petzl 1986, 294 and Pl. 12 a-b (revision of text published by Petzl and Pleket)
 RRMAM 2, 1. 696 (notice only)
 TAM 5, 2 (ed. Herrmann). 878 (text of Petzl and Pleket; revision of Petzl)

Description “Fragment einer Säule” (Petzl and Pleket)

Dimensions Not given

Text

2 **Impp Caess Fl' Val'**
Constantino et Val'
 [[- - - - -]]

4 **pp ff inbicc Augg e<t> Fl' Val'** (sic)
 [[C]ris[po] et Val' Constantino

6 [[- - -] et Fl' Cl'
Constantino nob[bb Caesss]

8 [?]

line 3: [[Liciniano Licinio]]

line 6: [[Licinio]]

Caput Viae (?)

Date AD 317, 01.iii-324, 19.ix Constantinus I and Licinius I (name erased) *Augusti*
 with Crispus, Licinius II (name erased) and Constantinus II *Caesares*

139. Beyoba

Province, Sub-Province + Admin. Code Manisa, Akhisar 45-01-0

Map Akhisar 15-Ih

Location “Im Hofe des Halil-Oglu Hassan Aga am Schöpfbrunnen” (Keil and von Premerstein, as Fontrier)

Copy Fontrier, A. M. (? date); Keil and von Premerstein 1906 (between 22 April-03.July). Text here from TAM

Publication Fontrier 1885-86 [1886], 38 no. φιζ´ [= 517] (copy of Fontrier)
 Clerc and Zakas 1900, 158 no. 100 (text of Fontrier)
 Keil and von Premerstein 1908, 58 no. 121 and Fig. 55 (facsimile, Fig. 6.1.91 [p. 357])
 IGRR 4. 1305 (text of Keil and von Premerstein)
 RRMAM 2, 1. 693 (notice only)
 TAM 5, 2 (ed. Herrmann). 875 (text of Keil and von Premerstein)

Description “Säule aus rötlichem marmor, unten abgebrochen, unten im Boden und rechts von der Inschrift in der Mauer steckend,” (Keil and von Premerstein)

Dimensions “. . . . sichtbare Höhe 0·50, Durchmesser 0·535. Buchstaben h. 0·03 bis 0·02”. (Keil and von Premerstein)

Text (1) (underneath and below line 1 of text [2])
Αὐτ[οκρά]τορι
 2 **Καίσαρι Μα**
 - - - -

(2) (inscribed over text [1])

Ἀγαθῇ Τύχῃ
 2 Αὐτοκράτορι Καίσαρι
 Μ Αὐρ [[. . . .]] εὐσεβεῖ
 4 εὐτυχεῖ ἀηττήτω Σεβ
 Ἡ λαμπ καὶ μεγίστη
 6 Θυ πο
 -- ? --

line 3: Μ Αὐρ [[Διοκλήτι]] εὐσεβεῖ (TAM); perhaps [[Πρόβω]], cp. the
 titlature in the undamaged text of Probus, no. 137(D). Pınarcık 4 (1)
 lines 5-6: Ἡ λαμπ(προτάτη) καὶ μεγίστη Θυ(ατειρηνῶν) πό(λις)

(3) (text 2, partly re-inscribed)

Ἀγαθῇ Τύχῃ
 2 Αὐτοκράτορι Καίσαρι
 Μ Αὐρ [[Κάρω]] εὐσεβεῖ
 4 εὐτυχεῖ ἀηττήτω Σεβ
 κὲ Μ Αὐρ [[Καρείνω]] ἐπιφανεστάτω
 6 Ἡ λαμπ καὶ μεγίστη
 Θυ πο
 -- ? --

line 3: [[Κάρω]] inscribed above an earlier name, perhaps [[Πρόβω]]
 line 4: [Σεβαστῶ] in place of ἀηττήτω Σεβ (TAM)
 line 5: ἐπιφανεστάτω (Καίσαρι); (?) this line inserted between lines 4 and
 5 of text 3, and thus added after lines 1-4 of text 3. Note the KE,
 ligatured, for KAI at the beginning of line 5; and also the use of a
 lunate *sigma*, C, cf. the normal, four-bar *sigma* in lines 2, 3, 4 and 6.
 line 7: Θυ(ατειρηνῶν) πό(λις)
 lines 8 seq.: [Ἀπὸ Θυατείρων] | [μι -] (Keil and Premerstein)

Caput Viae Thyatira
Date (1) 1st or 2nd century (TAM)
 (2) 3rd century, Caracalla (?) (TAM); (?) AD 276, Summer-282, Autumn Probus
Augustus
 (3) AD 282, viii/ix-early 283 Carus (name erased) *Augustus* with Carinus (name
 erased) *Caesar*
Commentary Both Probus, and Carus (probably) with Carinus (certainly) suffered *damnatio*
memoriae, see Kienast (1996, 253 and 258, 260)

140. Akselendi

Province, Sub-Province + Admin. Code Manisa, Alaşehir 45-02-0
Map Manisa 17-Ij
Location Not given
Copy Malay 1994. Text here from Malay
Publication Malay 1999, 58 no. 52 and drawing, and Pls 38-39 (Figs 38-39) (facsimile,

Fig. 6.1.92 [p. 357])

SEG 49. 1568 (text in Malay 1999)

AE 1999. 1532 a) and b) (text in Malay 1999)

Description “Marble milestone in the form of a cylinder. The stone was used as a milestone at least five times” (Malay)

Dimensions “Height 170, diam. 54, L(eters) varying between 2.5 and 4” (Malay)

Text (1) (on the front face of the shaft; lines 3-15 obliterated by text [2])

Imp·Caesar·[divi Ves]pa-
sian[i f [[Domitianus]]]
A[ug Germanicus pont max]
 4 **t**[rib potest XI imp XXII]
ç[os XVI cens perpetuus]
 [p p vias restituit]
 [Αὐτοκράτωρ Καίσαρ θε]-
 8 [οὔ Οὐεσπασιανοῦ υἱὸς]
 [Δομιτιανὸς Σεβαστὸς]
 [Γερμανικὸς ἀρχιερεὺς]
 [μέγιστος δημορχικῆς]
 12 [ἐξουσίας τὸ ια΄ αὐτοκρα]-
 [τωρ τὸ κβ΄ ὑπατος τὸ ις΄]
 [τειμητῆς διηνεκῆς]
 [πατὴρ πα]τρίδος τὰς
 16 ὁδοὺς ἀποκατέστησεν.
 Θυατειρηνῶν μί ι΄
 ἠργάσαντο Μειλητοπολεῖται
 ἀπολιπόντες τοῦ μι(λίου) ι΄ στά(δια) β΄

line 17: ligature MI

(2) (on the front face of the shaft; on top of, and obliterating lines 2-15 of, text [1])

[Im]p·Nerva·
 2 C[a]esar·Aug·
 [po]ntif max·
 4 [tri]b·potesta-
 [tis]·p·p·cos·III
 (vac)
 6 Αὐτοκράτωρ Νέρουας
 Καίσαρ Σεβαστὸς
 8 ἀρχιερεὺς μέγιστος
 δημορχικῆς ἐξουσίας
 19 πατὴρ πατρίδος
 ὑπατος τὸ τρίτος (sic)

line 12: TPITOS for TPITON

- (3) (on the rear face; on the r., and partly on top, of text [2] (e.g. line 12); underneath text [4] and the lefthand side of text [5])

- - - **.E** - (underneath ΑΓ in line 1 of text [4])
 - **.BO** -
N - - -
 4 **MIA** - -
RI - - -
IBS - - (underneath ETF in line 3 of text [4])
 - - - -
 8 - - - -
 - - **O** - (underneath the E of ET in line 6, text [5])
 - - - -
 - - - -
 12 - **S** - - (below the Σ at the end of line 10, text [2])
IA - - - (on the top of Σ of ΤΡΙΤΟΣ, text [2])
 (vac)
mi I

- (4) (on the rear face; on the r. of texts [1] and [2]; underneath the righthand side of text [5])

Ἀγαθῆ Τύχῃ
 2 **Αὐτοκ' ΚΚΣΣ Γ Οὐαλ**
Διοκλητιανὸν κὲ Μ
 4 **Α[ὐρ] Μαξιμιανὸν εὐ[σ]-**
ε[β εὐτυχ] Σεββ κ(ἐ) Φλ
 6 **Οὐαλ [Κω]νστάντιον κὲ Οὐα**
[Γ]αλ Μαξιμιανὸν τοὺς ἐπ-
 8 **[ιφφ Κ]α(ι)ς ἡ [λ]αμ[πρ κὲ μεγ]**
[Θυατειρηνῶν πόλις]
 10 **π(όλις) μ α'**

line 2: ΚΚΣΣ for Καίσαρες

lines 8-10: Ἡ [λ]αμ[πρ(οτάτη) κὲ μεγ(ίστη) Θυ(ατειρηνῶν) π(όλις)]

- (5) (on the rear face; on the r. of texts [1] and [2]; on top of the l. side of text [4]; obliterates text [3])

Τοῖς Κυρίοις ἡμῶ[v]
 2 **FI Constantino**
et FI Val Constantio
 4 **et FI Val Constanti**
aetteto SBBBB'
 6 **et FI Val Constau<ti>**
nobb Caess

Suggested sequence of texts:

(a) Τοῖς Κυρίοις ἡμῶ[v]
 2 FI Constantino
 [- - - -]

- 4 [- - - -]
 [- - - -]
 6 et Fl Val Constan<ti>
 nobb Caess
- (b) Τοῖς Κυρίοις ἡμῶ[ν]
 2 Fl Constantino
 et Fl Val Constantio
 4 et Fl Val Constanti
 aetteto SSBBS´

lines 3-6: three original lines (nos 3-5) were erased and replaced by the names of Constantius and Constans and their title (aettetois Sebastois) added beneath Constans (in line 4); lines 6-7 represent the final lines of the original text

line 4: et Fl Val Constanti<no> (Malay)

line 5: AETTETO SSBBS, a Latin transliteration of the Greek ἀηττήτο(ις) Σεβαστοῖς, itself the Greek version of *Invictis Augustis*; the titles were added after AD 337, 09.ix, when the three *Caesares* became three *Augusti*

<i>Caput Viae</i>	Thyatira
<i>Date</i>	(1) AD 92, 01.i-28.ii Domitianus <i>Augustus</i> (2) AD 97, 01.i-17.ix (-28.ii[?]) Kienast) Nerva <i>Augustus</i> (3) (?) (4) AD 293, 21.v(?) - 305, 01.v Diocletianus and Maximianus <i>Augusti</i> with Constantius I and Galerius <i>Caesares</i> (5)(a) AD 333, 25.xii-335, 18.ix Constantinus I <i>Augustus</i> with Constantinus II, Constantius II and Constans <i>Caesares</i> (5)(b) AD 337, 09.ix-340, beginning April Constantinus II, Constantius II and Constans <i>Augusti</i>
<i>Commentary</i>	Text (5): an original text (a) of Constantinus I with his three sons, Constantinus II, Constantius II and Constans was re-cut after the death of the father

141. Gölarmara

<i>Province, Sub-Province + Admin. Code</i>	Manisa, Akhisar 45-01-0
<i>Map</i>	Akhisar 16-Ii
<i>Location</i>	“An dem Wege Tekeli-Mermere, ungefähr 2 Stunden von Tekeli etwa 10 Minuten nördlich von einem grosseren Güthofe mit Gartnerei in einem aufgelassenen türkischen Friedhof liegend” (Keil and von Premerstein)
<i>Copy</i>	Keil and von Premerstein 1906 (22.04-03.07). Text here from TAM
<i>Publication</i>	Keil and von Premerstein 1908, 63 no. 132 RRMAM 2, 1. 695 (notice only) TAM 5, 1. 645 (text of Keil and von Premerstein) Grünewald 1990, 252 no. 462 (text in TAM)
<i>Description</i>	A column of white marble
<i>Dimensions</i>	Ht 1.26; diam. 0.23. Letters: 0.022-45
<i>Text</i>	DD[]]CONSTA[

]VALERIV[
]LICINPF[
MD

restored by Keil and Premerstein as follows:

DD [NN]
[Fl Val] **Consta**[nti]-
[nus et] **Valeriu**[s Li]-
[cin(ianus)] **Licin**(ius) **p(ii) f**(elices) [Augg]
MD

restored here

(vac) **Dd** [nn]
2 [Fl Valerius] **Consta**[ntinus p f]
[inv Aug et] **Valeriu**[s Li]-
4 [cinianus] **Licin p f** [inv Aug]
μ δ'

The restorations in this version are based on the texts of 019(A). Kurfalli 1 and 120(B). Pınarcık 2

Caput Viae (?)

Date AD 313, August/September-317, 28.ii Constantinus I and Licinius I *Augusti*

142(A). Kanboğaz 1

Province, Sub-Province + Admin. Code Manisa, Turgutlu 45-12-1

Map Manisa 16-I

Location “. . . . conservé depuis 1911 dans le jardin du Konak à Akhissar. Selon les renseignements que je tiens de bonne source, il provient du cimetière ancien situé à quelques mètres au nord du route actuelle de Mermere à Ahmedli, près de l’endroit où il quitte la plaine du lac de Koloë (Meremere-Giöl) et s’enforce dans la petit defilé rocheux de Ghan-Boghaz. Transporté à Ak-hissar en 1911.” (Buckler)

Copy Buckler May 1913. Text here from TAM

Publication Buckler 1913, 325 no. 17 (facsimile, Fig. 6.1.93 [p. 358])

RRMAM 2, 1. 697 (notice only)

TAM 5, 2 (ed. Herrmann). 880 (text in Buckler 1913)

Description “Fragment d’une borne cylindrique en marbre gris (ou en pierre calcaire?) Le texte se trouve sur la seule surface du cylindre qui soit conservée; le dessus paraît original”

(Buckler). Note the use of an angular sigma

Dimensions “Haut. 0,45; diam. du cylindre 0,46; haut. des l. 0,035 à 0,04” (Buckler)

Text [Toî]c δ[ε]cπόταιc ἡ[μῶν Φλ]

2 Γρατιανῶ καὶ
Φλ Οὐαλεντινι[ανῶ]

4 [καὶ] Φλ’ Θεοδοσίῳ
[αἰ]ωνίῳ[ιc Αὐγούcτοιc]

Caput Viae [Smyrna - Sardis road ?]
Date AD 379, 19.i (Theodosius *Augustus*)-383, 19.i (Arcadius *Augustus*) Gratianus,
 Valentinianus II and Theodosius I *Augusti*

142(B). Kanboğaz 2

Province, Sub-Province + Admin. Code and Map As 142(A)
Location “From Kanboğaz” (Foss). Ahmetli; in the garden of the *çayhane* (tea-garden), at
 the main entrance to the town-centre, on the N side of the main road
Copy DHF 01.iv.1975. DHF squeeze and photo. (Pl. 7.1.35 [p. 378]) in the BIA. Text
 here from DHF squeeze
BIA Collections: Squeeze and Stone Photographs
 Squeeze: 45. Manisa 01, Kanboğaz 2
 Stone: (1) B/W Neg.: DHF R/75/02.05
Publication Foss 1976, 150 n.18 (notice of texts)
 RRMAM 2, 1. 698 (notice only)
Description A simple cylinder. Straight shaft on a square plinth. Broken above. Grey
 limestone. Letters: (text 1) neat, carefully inscribed
Dimensions Ht (ex.) 1.86, (plinth) 0.35; diam. (top) 0.66; width (plinth) 0.53; depth (plinth)
 0.66. Letters: (text 1) 0.030-32; (text 2) 0.040-55; (text 3) 0.03-04
Text (1) (underneath text [2] and underneath and below text [3])

 2 ----- Σ

 4 ----- ΕΙΙ
 έργασ[αμ]έγων [. . .] ρδηων

line 5: ligature HN in HNΩN; if the *rho* is correctly identified, a name such
 as [Γο]ρδηων would fit the available space.

There are traces of Latin letters at the top of the shaft underneath text (2), an indication,
 therefore, of a Latin text at the top (and the Greek version below)

(2) (at the top of the shaft; above text [3])

Τ[ων Κυρίων] ἡμῶν
 2 Φλ Θεοδοσίου
 καὶ Φλ Ἀρκαδίου
 4 καὶ Φλ Ὀνορίου
 (vac) Αὐγγ

(3) (below text [2])

Τῶ ἀηττήτω
 2 (vac) Σεβ
 Φλ Θεοδοσίω κὲ
 4 Φλ Οὐαλλεντι-
 νιανῶ αἰωνν
 6 (vac) Αὐγγ

line 5: αἰωνν for αἰωνίους

- (4) (on the top of text [2] line 1)
 [Au]ggg
 Perhaps an acclamation

Caput Viae [Smyrna - Sardis road ?]
Date (1) (?) Domitianus
 (2) AD 393, 23.i (Honorius *Augustus*)-395, 17.i (death of Theodosius I)
 Theodosius I, Arcadius and Honorius *Augusti*
 (3) AD 423, August (death of Honorius)-425, 23.x Theodosius II *Augustus* (sole emperor); then AD 425, 23.x (Valentinianus III *Augustus*)-450, July (death of Theodosius II) Theodosius II and Valentinianus III *Augusti*
 (4) (?)
Commentary (Text [1]) perhaps the terminal lines of a Domitianic milestone-text such as 010(B). Şehitler 2 and 141. Akseleudi where within the territories of Metropolis and of Thyateira the repair-work on the roads was undertaken (respectively) by Colophon and by Miletopolis. Text (3): note the change from the single Augustus, Σεβ (lines 1-2) to two Augusti, Αύγγ (lines 5-6); the name of Valentinianus was combined that of Theodosius (as sole emperor, AD 423, August-425, 23.v), presumably after the accession of Valentinianus III as Augustus (AD 23.x.425).

142(C). Kanboğaz 3

Province, Sub-Province + Admin. Code and Map As 142(A)
Location As 142(B)
Copy DHF 01.iv.1975. DHF squeeze and photo. (Pl. 7.1.36 [p. 378]) in the BIA. Text here from DHF squeeze
BIA Collections: Squeeze and Stone Photographs
 Squeeze: 45. Manisa 02, Kanboğaz 3
 Stone: (1) B/W Neg.: DHF R/75/02.4
Publication Foss 1976, 150 n.18 (notice of texts)
 RRMAM 2, 1. 699 (notice only)
Description A simple cylinder. The top is flat; straight shaft. Grey limestone
Dimensions Ht (vis.) 1.24; diam. (top) 0.485. Letters: (text [1]) 0.04, (text [2]) c. 0.03, (text [3]) A 0.045, E 0.06, (text [4]) 0.065, (text [5]) 0.06-08, (text [6]) 0.03-04, (text [7]) 0.04, (text [8]) 0.04-0.06 (Φ) but O (in ΔOC) 0.03
Text (1) (visible beyond the end of line 2 of text [6]; other letters visible underneath text [8])
 [- - - -]IE
 the letters are carefully inscribed, cp. above, Kanboğaz 2 (1)
 (2) (visible on the r. of text [1])
 [- - - -]COS
 the letters are poorly inscribed
 (3) (visible at the end of line 2 of text [6]; traces of letters also visible underneath text [8])
 [- - - -]KAICEB

the letters are poorly inscribed

(4) (visible at the beginning of line 2 of text [4])

Φ[- - - -]

the letters are poorly inscribed

(5) (lines 1-2 at the top of the shaft; lines 8-10 below line 2 of text [7])

Τ[[[ϕ]]] Κυρί[[[ϕ]]] ἡμῶν
 2 [- - - -] ΝΩ
 [- - - -]
 4 [- - - -]
 [- - - -]
 6 [- - - -]
 [- - - -] Ω
 8 τῷ ἀηττήτ[ϕ]
 (vac) Σεβ
 (vac) (0.35)
 10 (vac) μί η'

line 10: ligature MI

(6) (erased lines underneath text [7]; lines 1-2 immediately below text [7])

erased lines

et FI Theodosio

2 perpet Auggg

Note the lunate *epsilon*

(7) (at the top of the shaft; above text [6])

Τοῖς Κυρίοις ἡμῶν
 2 Φλ Θεοδοσίου
 καὶ Φλ Ἀρκαδίου
 4 καὶ Φλ Ὀνορίου

line 1: re-cut from line 1 of text [5]

(8) (immediately below text [6]; the bottom of the letters in line 2 overlap with the top of the letters of line 8 of text [5])

- - - -
 κὲ Φλ Οὐαλλεντινιανῶ (sic)
 αἰῶ (vac) ν (vac) ν Αὐγγ

line 2: αἰῶνν for αἰωνίοις

Caput Viae
 Date

(Smyrna - Sardis road ?)
 (1) (?) Domitianic
 (2)-(4) (?)
 (5) (?)

- (6) AD 379, 19.i-383, 25.viii [Gratianus, Valentinianus II] and Theodosius I
Augusti
- (7) AD 393, 23.i (Honorius *Augustus*)-395, 17.i (death of Theodosius I)
Theodosius I, Arcadius and Honorius *Augusti*
- (8) AD 425, 23.x (Valentinianus III *Augustus*)-450, July (death of Theodosius II)
[Theodosius II] and Valentinianus III *Augusti*

Commentary For Text (8) Theodosius II and Valentinianus III, see above, 143. Kanboğaz 2, Text (3), where these two emperors were combined, the name of Valentinianus being added to the already existing name of Theodosius.

143. Kestelli

<i>Province, Sub-Province + Admin. Code</i>	Manisa, Turgutlu 45-12-1
<i>Map</i>	Manisa 16-Ij
<i>Location</i>	“ , just to the north of the ferry over the Hermus on the road from Ahmedli to Meremere, in the cemetery of Kesterli, about seven miles in a straight line from Sardes” (Buckler and Robinson 1914). Taken to the Sardis Museum [Inv. no. A.2]
<i>Copy</i>	Robinson, April 1910. Text here from Buckler and Robinson 1914
<i>Publication</i>	Buckler and Robinson 1914, 42 no. 11 IGRR 4. 1751 (text of Buckler and Robinson) Buckler and Robinson 1932, 90 no. 84 and Fig. 71 (facsimile, Fig. 6.1.94 [p. 358]) RRMAM 2, 1. 700 (notice only)
<i>Description</i>	“Cylindrical shaft of yellowish limestone, Covered with dirt and moss, but cleaned with difficulty and brought to the museum at Sardis. Broken at bottom, and cut off at top just above line 2” (Buckler and Robinson 1914)
<i>Dimensions</i>	“Height, 0.87 m. Diameter on top, 0.36m.; at bottom, 0.39m. Letters 0.04 to 0.05 m.” (Buckler and Robinson 1914)
<i>Text</i>	(on the face of the shaft) <div style="text-align: center;"> <p>Τοῖς Κυρίοις ἡμῶν Γ·Οὐαλ·Διοκλητιανῶ κὲ Μ Αὐρ·Οὐαλερίῳ 4 Μαξιμιανῶ Σεββ κὲ τοῖς ἐπιφανεστάτοις Καίσαρσιν {κὲ} Φλ Οὐαλερ Κωνσταντίῳ κὲ Γαλερ 8 Οὐαλ Μαξιμιανῶ (vac) ἀηττήτοις (vac) Ἐπὶ Σαρδέων (vac) μί ζ’</p> </div>

above line 1: [Ἐγαθῆ τύχη] ? | τοῖς Κυρίοις ἡμῶν (Buckler and Robinson 1914); “In this case, as in many others, Ἐγαθῆ τύχη may have been engraved above l. 1” (Buckler and Robinson 1932)

line 1: ligature HM

Caput Viae Sardis
Date AD 293, 21.v(?)–305, 01.v Diocletianus and Maximianus *Augusti* with Constantius I and Galerius *Caesares*

144(A). Köseali 1

Province, Sub-Province + Admin. Code Manisa, Salihli 45-07-0
Map Manisa 20-Ik
Location “Folgt man indes der nach Yamurlar führenden Piste rund 2km von diesem Dorf nach Südwesten, trifft man auf antiken Spuren; . . . in Sturzlage . . .” (Petzl)
Copy Petzl, September 1994. Text here from Petzl
Publication Petzl 1995, 144 (notice only)
 Petzl 1996, 25 no. 24 and photos, Pl. 8
 SEG 46. 1513 (text of Petzl)
 AE 1996. 1460 (text of Petzl)
 TAM 5, 3. 1536 (text of Petzl)
Description “Säule aus weißem Marmor . . . Oben und unten gebrochen” (Petzl)
Dimensions “. . . (H. ca. 1,13; Durchmesser ca. 0,43).”
Text (1) = “(a)” (Petzl)

[- - - - Διοκ]λητιανῶ
 2 **Κεβ καὶ Αὐτοκράτορ**[[ι]α
 Κ[αί]αρα Μ Αὐρ Κλα Μαξι-
 4 **μι[αν]ὸν Κεβ** (vac)
 καὶ τῶν ἐπιφανεστάτων
 6 **Καιάρων Κωνσταντίου**
 καὶ ὠ[- - - -]

line 3: “ΚΛΑ: man erwartet das nomen Valerius” (Petzl)

line 7: “Etwa καὶ Ο[ὐαλ Μαξιμιανου]” (Petzl)

(2) = “(b)” (“Rechts neben dem Ende von Z. (a) 3/4” [Petzl])

[- - - -]ΑC
 [- - - -]ΓΙΑC

(3) = “(c)” (“Für die Beschriftung wurde der Stein um 180° gedreht” [Petzl])

Τοῦ[c δ]εc-
 2 **πόταc ἡμῶν**
 Φλ Ἄρκάδιον
 4 **Φλ Ὀνώριον**
 Φλ Θεοδόσιον
 6 **ἔωνίουc Αὐγ**
 (traces of letters)
 8 **Ἄπο Φιλαδελφίαc**
 μί ιδ’

Caput Viae Philadelphia
Date (1) AD 293, 21.v(?)–305, 01.v Diocletianus and Maximianus *Augusti* with

Constantius I and [Galerius] *Caesares*

(2) (?)

(3) AD 402, January-408, 01.v Arcadius, Honorius and Theodosius II

144(B). Köseali 2

<i>Province, Sub-Province + Admin. Code and Map</i>	As 144(A)
<i>Location</i>	“Beim Dorfplatz” (Petzl)
<i>Copy</i>	Petzl, September 1994. Text here from Petzl
<i>Publication</i>	Petzl 1996, 26 no. 25 and photo, of ll. 3-5, Pl. 7 SEG 46. 1514a (text of Petzl) AE 1996. 1461 (text of Petzl) TAM 5, 3. 1537 (text of Petzl)
<i>Description</i>	“Fragment einer Säule” (Petzl)
<i>Dimensions</i>	“ (H. ca. 1,00; Durchmesser ca. 0,55; Bst.-h.: 0,045-0,05)” (Petzl)
<i>Text</i>	(traces of letters) [- - - -] Καίσαρσιν 2 [’Απὸ Φιλαδελ]φείας “-Höhe von etwa 4 Zeilen unbeschriftet-” [- - - -] ΙΟΣ . Ο 4 [- - -] ΗΝΕΡΗΣ [- - - -] Σ . ΑΣ

line 5: “Etwa τὰς [ὁδοὺς ἐποιήσεν / ἐπεσκεύασεν] ?” (Petzl)

<i>Caput Viae</i>	Philadelphia
<i>Date</i>	(?)

144(C). Köseali 3

<i>Province, Sub-Province + Admin. Code and Map</i>	As 144(A)
<i>Location</i>	“Beim Dorfplatz” (Petzl)
<i>Copy</i>	Petzl, September 1994. The stone has not been examined by DHF. Text here from Petzl
<i>Publication</i>	Petzl 1996, 26 no. 26 SEG 46. 1514b (text of Petzl) TAM 5, 3. 1538 (text of Petzl)
<i>Description</i>	“Fragment eines Meilensteines” (Petzl)
<i>Dimensions</i>	“ (H. ca. 0,8).” (Petzl)
<i>Text</i>	[- - - -] Ο [- - - -] - - - - - - - - ΕΙΛ[. .]ΙΔΕΩΝ
<i>Caput Viae</i>	(?)
<i>Date</i>	(?)

145. Kadıköy

<i>Province, Sub-Province + Admin. Code</i>	Denizli, Buldan 20-02-0
<i>Map</i>	Alaşehir 24-Io
<i>Location</i>	“In an old cemetery hidden amongst trees, 25 mins SE of Kadıköy, which is about four miles from Devrent Keui” (Anderson); seen there by DHF (13.vii.1990) and later (12.xi.1991) by DHF brought , in fragments, to the Pamukkale Museum
<i>Copy</i>	Anderson, Summer 1897; DHF 15.xi.1991. DHF squeeze (14.xi.1991) and photos (15.xi.91 and 20.v.1994) (Pl. 7.1.37 [p. 379]) in BIA. Restored (20.v.1994) by Pamela French and DHF from the fragments brought to the Pamukkale Museum. Text here from DHF squeeze
<i>BIA Collections: Squeeze and Photograph</i>	Squeeze: 20. Denizli 55, Kadıköy Stone: (1) B/W Neg.: DHF M/91/27.07-09 and M/94/17.08 (2) Col. Slide: DHF 402.21
<i>Publication</i>	Anderson 1898, 86 no. 23 with fac-similé CIL 3. 14201 ⁴ (text of Anderson) CIL 3. add. (p.) 2328 ⁸³ (notice of Anderson’s copy, text [4], line 2) RRMAM 2, 1. 357 (notice only) French 1992, 201 (notice only) Christol and Drew Bear 1995, 86 no. VII (fac-similé of Anderson’s text [1], transcription and comment) SEG 45. 1655 (notice of Christol and Drew Bear 1995) Conti 2004, 80 no. 31 (text [4] and comment)
<i>Description</i>	Complete as seen by Anderson until 1990; subsequently smashed into 10 pieces by gold-seekers. A simple shaft. Hard, white marble. Top and bottom flat; the shaft is almost straight; the surface was smoothly dressed. Letters: well cut but now worn (especially texts [2]-[4]).
<i>Dimensions</i>	Ht c. 1.30; diam. (top) 0.38, (bottom) 0.40. Letters: (text [1]) (line 5) I of TIA 0.032, N of ΓEN 0.010; (text 2) E 0.022 (line 2), 0.014 (line 4), 0.027 (line 12); (text 3) 0.034; (text 5) (line 1) D 0.07, (line 2) C 0.045, (line 3) 0.036, (line 4) E of PET 0.039, (line 4) G 0.05, (line 6) I 0.035
<i>Text</i>	(1) (at the top of the shaft) (broken above) [[- - - -]] 2 [[- - - -]] [[[ἐπὶ τοῦ ἀνθυπά]]- 4 (leaf) <u>του</u> <u>Λοῦλιανου</u> <u>Ἰεῦ-</u> (leaf) <u>τιανου</u> (leaf) 6 <u>μί</u> <u>ια</u> ’ line 6: ligature MI; bar over the numeral IA (2) (upside down to text [1]) (on r. of text [4] and [5] and mostly obliterated by them) [- - - -]ΙΩΝ [- - - -]CEBO

[- - - -]NTIOOC
 4 [- - - -]ANOC
 [- - - -]OC
 [- - - -]
 [- - - -]
 8 [- - - -]NT
 [- - - -]NO
 [- - - -]SS
 [- - - -]OSET
 12 [- - - -]
 [- - - -]

lines 6-14: (?) a later addition (in Latin) to an earlier Greek text

(3) (upside down to text [1]) (on the top of text [2]; on the r. of text [4] and [5] and obliterated by them; a few letters survive on the top of text [2])

OYA over l. 8 of text (2)
A over l. 10 of text (2)
I over l. 11 of text (2)

(4) (upside down to text [1]), at the bottom of the shaft, on top of texts (2) and (3) and underneath texts [6])

erasure

G – with an elaborate tail – re-used at the end of l. 5 of text (5)

(5) (upside down to text [1]) (at the bottom of the shaft)

D^(vac) N
 2 **FI CI Iuliano**
piissimo
 4 **perpetuo**
 (v) **Aug**
 (vac)
 6 **[A T]ripolis**
mi XI

The letters of this text were cut with very pronounced apices

line 1: bar over the D

lines 2-4: the letters Iuliano | piissimo | perpetuo were inscribed over an erasure (text 4)

Caput Viae

Tripolis

Date

(1) Septimius Severus (and family)

(2) (?)

(3) (?)

(4) (?)

(5) AD 361, 03.xi-363, 26/27.vi Flavius Claudius Iulianus *Augustus*

Comment

(Text 1) The date is based on the complete text at Germencik (above, no. 035), where the name of the governor, Lollianus Gentianus, accompanies the imperial family.

146 = (Rep. 7) Alan**147 = (Rep. 8) Harmanlı****148(A) = (Rep. 9[A]) Yaraşlı 1****148(B) = (Rep. 9[B]) Yaraşlı 2****148(C). Yaraşlı 3**

<i>Province, Sub-Province + Admin. Code</i>	Burdur, Yeşilova 15-05-0
<i>Map</i>	Isparta-Burdur 34-It
<i>Location</i>	In the village; at the house of Mustafa Duru. Now in the Burdur Museum
<i>Copy</i>	DHF 15.x.1975; Horsley (? date). DHF squeeze (drawing, Fig. 6.2.11 [p. 366]) and photos (Pl. 7.1.38 [p. 379]) in BIA. Text here from DHF squeeze
<i>BIA Collections: Squeeze and Photograph</i>	Squeeze: 15. Burdur 31, Yaraşlı 3 Stone: (1) B/W Neg.: DHF R/75/14.09-10 (2) Col. Slide: DHF 141.12
<i>Publication</i>	RRMAM 2, 1. 296 (notice only) RECAM 5. 337 (copy of Horsley) AE 2007. 1386 (text in RECAM)
<i>Description</i>	A simple cylinder. Broken above, below and behind. Pale limestone. The top is flat. Note the use of a broken-bar <i>alpha</i> , and the lunate forms of <i>epsilon</i> and <i>sigma</i>
<i>Dimensions</i>	Ht (ex.) 0.46; diam. (est.) 0.35. Letters: c. 0.023-40
<i>Text</i>	<p>A[ύτ]οκράτορσιν Καίσαρσιν Λο[υ]- κίω Σεπτιμ[ίω] 4 Σεουήρω Περ[τι]- νακι καὶ Μ Αύ[ρη]- λίω Ἀντων[είνω] Σεβαστοῖς μ[εγίς]- 8 τοῖς Ἀραβικ[οῖς Ἀδ]- [ιαβ]ηνικοῖς Π[αρθ]- [ικοῖς καὶ [[- - - -]] [[- - - -]] 12 - - - -</p>
<i>Date</i>	AD 198-209 L. Septimius Severus and M. Aurelius Antoninus (Caracalla) <i>Augusti</i> [? with P. Septimius Geta (names erased) <i>Caesar</i>]

E.3 LAODICIA - CIBYRA (- Perge)**149(A). Serinhisar 1**

<i>Province, Sub-Province + Admin. Code</i>	Denizli, Acıpayam 20-01-2
<i>Map</i>	Denizli 28-I
<i>Location</i>	<i>In situ</i> ; in the field of M. Emin Erbayat. Near the old Kazıkbeli <i>Karakolu</i>
<i>Copy</i>	DHF 16.vii.1990. DHF photo. (Pl. 7.1.39 [p. 379]) in BIA
<i>BIA Collections: Squeeze and Stone Photographs</i>	Stone: (1) B/W Neg.: DHF M/90/15.13-14 (2) Col. Slide: DHF 319.04
<i>Description</i>	A simple shaft; ?a re-used column. Broken below, otherwise complete. Hard, pale limestone. Very rough and worn surface
<i>Dimensions</i>	Not recorded
<i>Text</i>	No visible inscription

149(B). Serinhisar 2

<i>Province, Sub-Province + Admin. Code</i>	Denizli, Acıpayam 20-01-2
<i>Map</i>	Denizli 28-I
<i>Location</i>	At the same location as 149(A). Brought c. 1960 by M. Emin Erbayat, the owner of the field, to his house in the town, formerly Kızıllhisar, now Serinhisar
<i>Copy</i>	DHF 16.vii.1990. DHF squeeze and photos (Pl. 7.1.40 [p. 379]) in BIA
<i>BIA Collections: Squeeze and Stone Photographs</i>	Squeeze: 20. Denizli 62, Serinhisar Stone: (1) B/W Neg.: DHF M/90/15.15 and M/90/16.01 (2) Col. Slide: DHF 319.05-06
<i>Description</i>	A simple shaft. Chipped at the top, broken below. Hard, pink-and-white limestone. The top is flat. The surface and letters: worn
<i>Dimensions</i>	Ht (max.) 1.28; diam. 0.46. Letters: (text 1) 0.036-50, (text 2) c. 0.050, (text 3) 0.040-080, (text 4) 0.035-50, (text 5) 0.025-40
<i>Text</i>	(1) (on left: undecipherable letters; on right: text [3]) - - - - 2 [- - - -] σεβαστή [- - - -] ω κελκι 4 [- - - -] (vac) (vac) μί

lines 1-2: [. . . . 'Ερεννία | 'Ετρουσκίλλα] σεβαστή (?)

lines 3-4: [- - - - Κλωδί]ω κελκι|[νφ - - -] (?)

line 5: ligature MI

(2) (on right: text [4]; on left: text [5])

- - - -
[M]αξιμιανῶ
- - - -

(3) (on left: text [1]; on right: undecipherable letters [= on left of text (1)]; below:

text [7])

Ἀγαθῆ Τύχη
 2 τῶν ἐπιφα[vec]-
 τάτων Κεσάρων
 4 Σεββ ἡμῶν Κων-
 σταντίου καὶ Μαξι-
 6 (vac) μιανοῦ

(4) (on left: text [2]; on right: text [5]; below: text [3])

Ἀγαθῆ Τύχη
 2 Αὐτοκράτορσιν
 Μαξιμιανῶ [καὶ] (sic ?)
 4 [Κων]σταντήνω
 - - ? - -

(5) (on left: text [4]; on right: text [2]; above text [2]; coarse letters)

Ἀγαθῆ Τύχη
 2 τῆς θ(ε)ία(ς) εὐτυχ[ίασ]
 Αὐτοκράτορ[οσ]
 4 [- - - -]
 [-] Μ Αὐρη
 6 [-]ου τοῦ ἐωνί-
 ου Βασιλέωσ

The inscribed area is sandwiched between texts (2) and (4); in addition, the letters are worn and indistinct. It is difficult, therefore, to establish even a partial text.

(6) (underneath text [2])
indecipherable(7) (above and on left: text [3]; on right: text [4])
an indecipherable text in tiny letters(8) (underneath text text [5])
Αὐτοκράτορ[- -]
- - - -*Caput Viae*
Date

- (?)
 (1) [AD 249-251 Traianus Decius *Augustus* and Herennia Etruscilla *Augusta*]
 (2) AD 286-293(?) [Diocletianus and] Maximianus [*Augusti*]
 (3) AD 305, 01.v-306, 25.vii Constantius and Galerius *Augusti*
 (4) AD 307, (?)ix-308, xi Maximinus and Constantinus [and Licinius] *Augusti* ?
 (5) (?)
 (6) (?)
 (7) (?)
 (8) (?)

Commentary (Text 2) Clodius Celsinus (line 2) is known to have been governor of Asia under Traianus Decius, cp. above, 085(A). Aşağı Çağlan 1.
 (Text 5) In the corpus of Asia Minor milestones there is no replicate of this text. The earliest use of

Βασιλεύς in the imperial titulature is found on a milestone of Galerius and Licinius I, AD 308-310 (131. Büküş [1]) and later on milestones of Anastasius I, AD 491-518 (nos 114, 117 and 119). An exception to this chronology, however, can be seen on milestones of Septimius Severus. The text of these milestones carry an extended formula for Severus' son and Caracalla's younger brother, Geta, here on this road (nos 151 and 153) and in Lycia et Pamphylia (RRMAM 3.6 - inter alia - nos 7, 29, 36): [ὑἱὸ καὶ ἀδελφῶ] τῶν μεγάλων βασιλέων. There is no milestone evidence for the use of Βασιλεύς, whether before or after Severus, until the early-fourth century. A tentative restoration of the text may be as follows (ll. 3-4, cp. above, text [3] ll. 3-4):

Ἀγαθῇ Τύχῃ
 2 τῆς θε(ε)ία(ς) εὐτυχ[ία(ς)]
 Ἀυτοκράτορ[ος]
 4 [Σεβαστοῦ ἡμῶν]
 Μ Αὐρη[λίου . .]
 6 [. .]ου τοῦ ἐωνί-
 ου Βασιλέως

150. Alaettin

<i>Province, Sub-Province + Admin. Code</i>	Denizli, Acıpayam 20-01-0
<i>Map</i>	Denizli 28-Iu
<i>Location</i>	Brought 05.12.1984 to the Pamukkale Museum [Inv. no. E1739] from Alaettin near Acıpayam
<i>Copy</i>	DHF 12.vii.1990. DHF squeeze and photos (20.v.1994) (Pl. 7.1.41 [p. 380]) in BIA
<i>BIA Collections: Squeeze and Photograph</i>	Squeeze: 20. Denizli 53, Alaettin Stone: (1) B/W Neg.: DHF M/94/17.06-07 (2) Col. Slide: DHF 402.18
<i>Description</i>	A simple shaft. Broken below and chipped at top; otherwise complete. Hard, pink and grey limestone. The shaft tapers slightly towards the top. The top is flat. On the top a small, square dowel hole and channel.
<i>Dimensions</i>	Ht (max.) 1.07; diam. (top) 0.355, (bottom) 0.425. Letters: (text 2) (line 1) I and O of ICO 0.038 and 0.05 (respectively); (text 3) (line 3) D of DIO 0.045; (text 4) (line 1) I of OIC 0.02; (text 5) (line 3) K of KPE 0.029
<i>Text</i>	(1) (underneath text [2]) traces of letters (2) 2 Imper Caesarī L Septimio Seve- ro Pio Pertinaci 4 Aug Arabico Adiabēnico Par- 6 thico maximo et Imper Caesarī 8 M·Aur Antonino Aug·Pio·[[- -]] 10 [[- - - -]]

- - - -

line 6: ligature TH
 line 8: ligature NT
 lines 9-10: Geta Caesar erased

(3) (on the l. of text [1])

(vac) **B F**
 2 [Imp]p [Caess]
Diocletiano
 4 **et Maximiano**
 [pp] **ff** [invv]
 6 (vac) **Augg**
et [Constantio]
 8 [et] **Maximiano**
 [nobb] **Caess**

(4) (above texts [3] and [5], in tiny letters)

Τοῖς Κυρίοις ἡμῶν
 [δεσπόταις] **Κωνσταντεῖνφ (καὶ) Λικινίφ**

(5) (on top of text [3], making use of some pre-existing letters and re-shaping others)

NEONAIION
Φλ Οὐαλ
Κρείσπον
 4 **καὶ Οὐαλ**
Κωνσταντεῖν[ον]
καὶ Φλ Οὐαλ (sic)
Κωνσταντεῖνον
 8 **τοὺς ἐπιφαγ-**
εστάτους
[Κ]αίσαρας

line 1: **NEONAIION**: cp. **NEONAIIOII** at 071(A). Pamukkale Museum 1,
 (text 2) line 1, also a text of Crispus, Licinius and Constantinus
 lines 4-5: **Οὐαλ | Κωνσταντεῖνον** (Λικίνιον), i.e. Val | Constantinus
 (Licinius)

Caput Viae
Date

[?]
 (1) (?)
 (2) AD 198-209 L. Septimius Severus and M. Aurelius Antoninus (Caracalla)
 with P. Septimius Geta (names erased) [*Caesar*]
 (3) AD 293, 21.v(?) - 305, 01.v Diocletianus and Maximianus *Augusti* with
 Constantius I and Galerius *Caesares*
 (4) AD 313, August/September-317, 28.ii Constantinus I and Licinius I *Augusti*
 (5) AD 317-324 Crispus, Licinius II and Constantinus II *Caesares*

151. Çamköy

<i>Province, Sub-Province + Admin. Code</i>	Burdur, Gölhisar 15-03-0
<i>Map</i>	Fethiye 30-Iy
<i>Location</i>	Not given. Present whereabouts not established (DHF visit 17.x.1975)
<i>Copy</i>	Ramsay 05 June 1884; Heberdey 1902. Text here from Heberdey's copy and facsimile (quoted in IK)
<i>Publication</i>	Sterrett 1883-84, 36 no. 35 (copy made by Ramsay in June 1884) (facsimile, Fig. 6.1.95 [p. 358]) Ramsay 1887b, 365 (copy of 1884) Ramsay 1895-97, 1, 331 no. 142 (citation of text copied in 1884) IGRR 4. 925 (text of Sterrett, and of Ramsay 1895-97, 1) RRMAM 2, 1. 271 (notice only) Milner 1998, 26 no. 52.1 (notice only) IK 60 (ed. Corsten). 14 and facsimile (Heberdey)
<i>Description</i>	“Drum of a red column” (Sterrett); “Meilenstein aus Kalkstein; auf der Oberseite befindet sich ein Dübelloch. Die Mitte der Inschrift war verrieben, und der rechte Teil wurde nur von Heberdey gesehen und abgeschrieben. Epsilon eckig, Sigma kastenförmig, Omega in Maiuskelform” (IK quoting Heberdey)
<i>Dimensions</i>	H. : 0,70 m; Durchmesser: 0,47 m; Bh.: 0,035” (IK quoting Heberdey)
<i>Text</i>	(1) (on the front face) <p style="text-align: center;"> Τοῖς θεῶν [ἐπιφανεστάτοις] Ἀὐτοκράτο[ρι Καίσαρι Λουκίῳ] Ἐπιμίῳ Σευήρ[ῳ Εὐσεβείῃ] Ἰ Περ- 4 τίνακι Σεβασ[τῷ Ἀραβ]ι[κῷ] Ἀδ[ιαβ]ηνικῷ Π[αρθικῷ] μεγίστῳ καὶ Ἀὐ[τ]οκράτο[ρι Καίσαρι] Μάρκῳ Ἀύρηλίῳ Ἀντων[εῖνῳ Εὐσε]βεί 8 Σεβαστῷ [- - - - -] [- - - - -] μ[ε]γάλων Βα[σιλέων καὶ Ἰουλιῶ] Σεβαστῆ μητρὶ κ[α]ρ[α]τ[ρ]ων -]ΙΔΙ 12 (vac) Ἀπὸ Κιβύρ[α] (vac) [-] </p>

lines 8-9: [[καὶ Ποπλίῳ Σεπιμίῳ | Γέτα Καίσαρι υἱῷ καὶ ἀδελφῷ τῶν]]

line 11: “nach Heberdey; er hat am Ende der Zeile (hinter der Beschädigung) ΙΔΙ, was sich nicht in der Text einfügen lässt. Er könnte sich jedoch in der Zeile geirrt haben, und ΙΔΙ stand in Z. 10, wo es dann ein Teil von Ἰο]υλί[α] gewesen wäre” (IK)

(2) (on the rear face)

- - - -
2 [- - - -]ΝΙΩ[- -]
[-] . ΝΑΥΤΟ[-]
4 [- - -]ΔΙΙ[- - - -]
[- - -]Θ[- - - -]

Caput Viae Cibyra
Date (1) AD 198-209 L. Septimius Severus and M. Aurelius Antoninus (Caracalla)
 with P. Septimius Geta (names erased) *Caesar* and Iulia Domna *Augusta*
 (2) (?)

152. Yusufca

Province, Sub-Province + Admin. Code Burdur, Gölhisar 15-03-0
Map Fethiye 30-Iy
Location At the entrance to the Municipal park, on the lefthand side of the gate (ASH)
Copy ASH 1984. ASH squeeze (Gölhisar-Yusufca 1984/14) and photos in BIA. The stone was not examined by DHF (18.viii.1989). Text here from ASH squeeze (drawing, Fig. 6.2.12 [p. 367]).
BIA Collections: Squeeze and Stone Photographs
 Squeeze: 15. Burdur 78, Yusufca
Publication RECAM 3 (ed. Milner). 44 and photo. (p. 109)
 IK 60 (ed. Corsten). 18 (text in RECAM)
 AE 2003. 1707 (text of Milner)
Description A re-used column. Broken below. Simple shaft; double concave mouldings at the top. The top is flat.
 Note the use of a broken-barred *alpha*, lunate *epsilon* and *sigma*
Dimensions Ht (visible) 0.85; diam. 0.46. Letters: 0.025-030

Text

	[Φ]λ Θεοδοσίω καὶ Φλ	
2	[O]ὐαλλεντινι[αυῶ]	(sic)
	(vac) Αὐγ'γ'	
4	(vac) μί ζ'	

line 1: shallow traces of Φλ at the end of the line are visible on the squeeze;
 not recorded by Milner or by Corsten

line 2: [O]ὐαλλεντιν[ιαυῶ] (Milner and Corsten); ΝΩ not visible on the squeeze

line 4: ligature MI

Caput Viae (Cibyra)
Date AD 425, 23.x-450, July Theodosius II and Valentinianus III *Augusti*

153. Gölhisar 1

Province, Sub-Province + Admin. Code Burdur, Gölhisar 15-03-0
Map Fethiye 30-Iz
Location “Gendscherli Mezarlik, ca 1/2 St. Ost von Chorzum” (IK). Present whereabouts not established (DHF visit 18-19.viii.1989)
Copy Heberdey 1902 (Notebook Pisidien 9 [1902] 42 and squeeze [no. 193]). Text here from IK (copy of Heberdey)
Publication IK 60 (ed. Corsten). 15 and facsimile (copy of Heberdey)
Description “Fragment einer Säule aus Kalkstein. Der mittlere Teil der Inschrift (nach Angaben Heberdeys) eradiert” (IK)
Dimensions “H.: 1,18 m; Durchmesser: 0,40 m; Bh.: 0,025 m” (IK)

Text

Τοῖς Θε[ῶν ἐπιφανεστάτοις]
 Αὐτοκρά[τορι Καίσαρι Λουκί]ω Σε-
 πτιμῖω Σε[υήρω Εὐσεβεῖ Πε]ρτι-
 4 νακι Σεβασ[τῶ Ἀραβικῶ Ἀδιαβην]ικῶ
 Παρθικῶ μεγ[ίστῳ καὶ Αὐτοκ]ρ[ά]τορι
 Καίσαρι Μάρκῳ [Αὐρηλίῳ Ἀντωνεῖ]γῶ Εὐ-
 σεβεῖ Σεβαστ[ῶ] || - - - - - ||
 8 || - - - - - || [τῶν μεγά-
 λων βασιλέων [καὶ Ἰουλίᾳ Σεβαστῆ] μ]η-
 (vac) τρὶ κάστρ[ων]
 (vac)
 (vac) [Ἀπὸ Κιβύρας]
 12 (vac) μί β'

lines 7-8: [[[καὶ Ποπλίῳ Σεπτιμῖω | Γέτῳ Καίσαρι υἱῶ καὶ ἀδελφῶ]]]

line 13: ligature MI

Caput Viae

Cibyra

Date

AD 198-209 L. Septimius Severus and M. Aurelius Antoninus (Caracalla) *Augusti*
 with P. Septimius Geta (names erased) *Caesar* and Iulia Domna *Augusta*

E.5 CIBYRA (- Via Sebaste [territory of Sagalassus])**154. Gölhisar 2**

<i>Province, Sub-Province + Admin. Code</i>	Burdur, Gölhisar 15-03-0
<i>Map</i>	Fethiye 30-Iz
<i>Location</i>	In Senir Mezarlığı; “Au lieu dit Sénir Mézarlik à une heure environ du village de Uhl-Kevi dans la direction de l’Est” (Collignon). Present whereabouts not established (DHF visit 18-19.viii.1989)
<i>Copy</i>	Collignon (?)date. Text here from Collignon
<i>Publication</i>	Collignon 1878, 596 no. 2 (facsimile, Fig. 6.1.96 [p. 359]) IGRR 4. 926 (text of Collignon) RRMAM 2, 1. 278 (notice only) RECAM 3 (ed. Milner). 30. 32 (notice only) IK 60 (ed. Corsten). 16 (text in Collignon 1878)
<i>Description</i>	Column; “lettres grandes et bien taillées” (Collignon)
<i>Dimensions</i>	“ , colonne de 1m 45 de hauteur, et de 0,43 de diamètre” (Collignon)

<i>Text</i>	<p>Τοῖς θεῶν ἐνφανεστάτοις Αὐτοκράτορι Καίσαρι Λουκίῳ Σεπτιμίῳ Σεουήρῳ Εὐσ<εβ>εῖ Περτίνακι Σεβαστῷ 4 Ἄραβικῷ Ἀδιαβηνικῷ Παρθικῷ μεγίστῳ καὶ Αὐτοκράτορι Καίσαρι Μάρκῳ Αὐρηλίῳ (vac) Ἀντωνεῖνῳ (vac) (vac) Εὐσεβεῖ Σεβαστῷ 8 [[-----]] [[----- [τῷ]]] *μεγάλων Βασιλέων καὶ Ἰουλίᾳ Σεβαστῇ μητρὶ κάστρων (vac) Ἀπὸ Κ[ιβύ]ρας 12 (vac) μί β΄</p>
-------------	--

line 1: ἐπιφανεστάτοις (IGRR)

line 6: “Collignon ergänzte [Σεουήρῳ], was in der Titalatur auf den anderen Meilensteinen Kibyras aber fehlt; die Zeile war vielmehr, wie die folgende, zentriert” (IK)

lines 8-9: [[[καὶ Ποπλίῳ Σεπτιμίῳ Γέτᾳ Καίσαρι | υἱῷ καὶ ἀδελφῷ τῷ]]]

line 9: υἱῷ καὶ ἀδελφῷ (Collignon)

<i>Caput Viae</i>	Cibyra
<i>Date</i>	AD 198-209 L. Septimius Severus and M. Aurelius Antoninus (Caracalla) <i>Augusti</i> with P. Septimius Geta (names erased) <i>Caesar</i> and Iulia Domna <i>Augusta</i>

155. Sorkun

<i>Province, Sub-Province + Admin. Code</i>	Burdur, Gölhisar 15-03-0
<i>Map</i>	Elmalı 31-Iz
<i>Location</i>	In the village; in the courtyard of the <i>ilkokul</i> (primary school)
<i>Copy</i>	ASH 1984; DHF 18.viii.1989. ASH squeeze in BIA. Text here from ASH

squeeze
BIA Collections: *Squeeze and Stone Photographs*
 Squeeze: 15. Burdur 22, Sorkun
Publication RRMAM 2, 1. 287 (notice only)
 RECAM 3 (ed. Milner). 57 (notice of ASH copy 1984/25)
Description “A tall column, surface badly cracked, tapering slightly from top to bottom,
 with inscription of at least 10 lines badly worn” (RECAM)
Dimensions “Ht 1.07+; diam. 0.47; letters: 0.04” (RECAM)

Text

2	----

4	----

6	----

8	----

10	μί γ'

ligature MI

Caput Viae (Cibyra)
Date (?)

156. Büyük Alan

Province, Sub-Province + Admin. Code Burdur, Gölhisar 15-03-2
Map Elmalı 31-Iy
Location In the village; in front of the house owned by Nasuh Şimşek; previously at
 another house in the village but originally brought from a field near Tuluk Pınar,
 in the plain, c. 4-5 km SW of the village
Copy DHF 18.viii.1989; Corsten (? date). DHF squeeze (drawing, Fig. 6.2.13 [p. 367])
 and photos (Pl. 7.1.42 [p. 380]) in BIA. Text here from DHF squeeze.
BIA Collections: *Squeeze and Stone Photographs*
 Squeeze: 15. Burdur 10, Büyük Alan
 Stone: (1) B/W Neg.: DHF M/89/17.08-09
 (2) Col. Slide: DHF 304.32-33
Publication French 1990, 232 (notice) and photo., Fig. 11
 IK 60 (ed. Corsten). 17 and photo.
Description A simple cylinder. The top is flat; straight shaft. Chipped around the top and on
 the l. (in the middle of the text); broken below. Hard, pale limestone.
Dimensions Ht (ex.) 1.15; diam. (top) 0.45. Letters: 0.022-27

Text

	[T]οῖς θεῶν ἐνφανεστά-
	τοις Ἀυτοκράτορι Καίσα-
	ρι Λουκίῳ Σεπτ(ι)μίῳ Σε-
4	βήρῳ Εὐσεβ(ε)ῖ Περτίν(α)κι
	Σεβαστῷ Ἀραβικῷ Ἀδιαβη-

νικῶ Παρτικῶ μεγίστῳ (sic)
 καὶ Αὐτοκράτορι Καίσαρι
 8 {Μάρκῳ} Μάρκῳ Αὐρηλίῳ Ἄν-
 τ[ωνεῖ]γῳ Εὐσεβεῖ Σε-
 (vac) [βα]στῶ [[- - - - -]]
 [[- - - - -]]
 12 [[- - - - -]] τῶν
 μεγάλων Βασιλέων
 καὶ Ἰουλίᾳ Σεβαστῆ μη-
 τρὶ κάστρων (vac)
 (vac)
 16 Ἄπὸ Κιβύρας
 (vac)
 (vac) μί
 (vac) η΄

lines 10-12: [[καὶ Ποπλίῳ | Σεπτιμίῳ Γέτῃ Καίσαρι | υἱῶ καὶ ἀδελφῶ]]

line 17: ligature MI

Caput Viae Cibyra
Date AD 198-209 L. Septimius Severus and M. Aurelius Antoninus (Caracalla) *Augusti*
 with P. Septimius Geta (names erased) *Caesar* and Iulia Domna *Augusta*

157. Ece

Province, Sub-Province + Admin. Code Burdur, Tefenni 15-04-0
Map Isparta-Burdur 32-Iv
Location Not given. Present whereabouts not established (DHF visit 27.x.1975; ASH 1984)
Copy Ramsay May-July 1884. Text here from Sterrett and Ramsay
Publication Sterrett 1883-84, 109 no. 76 (copy of Ramsay) (facsimile, Fig. 6.1.97 [p. 359])
 Ramsay 1888b, 269 (copy made in 1884)
 Ramsay 1895-97, 1, 331 no. 141 (copy made in 1884) (notice of the text;
 comments on the caput viae)
 IGRR 4. 924 (text of Sterrett, and of Ramsay 1895-97, 1)
 RRMAM 2, 1. 277 (notice only)
 Milner 1998, 43 no. 104.1 (notice only)
Description “On a red column” (Sterrett)
 Note the use of a broken-barred *alpha*
Dimensions (?)
Text [T]οῖς θεῶν [ἐπιφανεστάτοις]
 Αὐτοκρά[τορι Καίσαρι Λουκίῳ]
 Σεπτιμ[ίῳ] Σεουήρῳ Εὐσεβεῖ
 4 Περτίνακ[τῷ] Αραβικῷ
 Ἄδιαβ[ηνικῷ] Παρθικῷ μεγίστῳ
 καὶ Αὐτο[κράτορι Καίσαρι Μάρκῳ]
 [Α]ὐρηλίῳ [Ἄντωνεῖνῳ] Εὐσεβεῖ

- 8 [Cεβατῶ] [[-----]
 [[-----] [τῶν μεγ]-
 [άλων] Βασιλέων [καὶ] Ἰουλίᾳ C[εβ]-
 [ατῆ] μητρὶ [κά]c[τρων]
 12 (vac) [Ἄπ]ὸ Κιβύ[ραc]
 (vac) μ κ'

lines 8-9: [[καὶ Ποπλίῳ Σεπτιμίῳ | Γέτα Καίσαρι υἱῶ καὶ ἀδελφῶ]]

line 13: "Mr. Ramsay makes a note that below BY in line 12 there was perhaps MK, but that reading is exceedingly doubtful, and he would look rather for IΘ" (Sterrett)

Caput Viae
Date

Cibyra
 AD 198-209 L. Septimius Severus and M. Aurelius Antoninus (Caracalla) *Augusti*
 with P. Septimius Geta (names erased) *Caesar* and Iulia Domna *Augusta*

NOT ATTRIBUTED

158. Hisar

<i>Province, Sub-Province + Admin. Code</i>	Afyon, Emirdağ 03-05-0
<i>Map</i>	Emirdağ 46-Ig
<i>Location</i>	“The stone was found built into a derelict village house. I doubt if it was brought in to the village for such a purpose because there is plenty of building material on the site itself. I assume, therefore, that it was brought there during the late Roman or Byzantine period” (CSL) [Exc. Inv. No. T1574]
<i>Copy</i>	CSL 2001. Text here from Lightfoot and Arbel
<i>Publication</i>	Lightfoot and Arbel 2003, 5-6
<i>Description</i>	“Limestone column”
<i>Dimensions</i>	Ht 0.68; diam. (?). Letters: (?)

<i>Text</i>		Imp·Caes [M Iul Philippus pius]
	2	felix·Aug (? vac)
		et Imp Caes [M Iul Philippus pius]
	4	felix·Aug (? vac)
		et Marciae O [taciliae Severae]
	6	(vac) Aug [-]
		(vac)
		(vac) ἦγ [-]
	8	(vac) Φ [-]

lines 7-8: **ἦγ**[εμονεύοντος] | **Φ**[λ(αβίου) - -] ?

<i>Caput Viae</i>	(Amorium)
<i>Date</i>	AD 247, vii/viii (Philippus [Iunior] <i>Augustus</i>)-249, ix/x Philippus I and Philippus II <i>Augustus</i> with Otacilia Severa <i>Augusta</i>

159. Yenipazar

<i>Province, Sub-Province + Admin. Code</i>	Aydın, Yenipazar 09-11-0
<i>Map</i>	Aydın 19-Ir
<i>Location</i>	“Ortas bei Yenipazar” (Kubitschek and Reichel). The name is not found on the Aydın sheet. Ortas: a site c. 45 mins E of Yenipazar (Kubitschek and Reichel)
<i>Copy</i>	Kubitschek and Reichel between 4 April - 13 July, 1890
<i>Publication</i>	Kubitschek and Reichel 1893, 98 no. 24 (ll. 1-5 only, without line-divisions) Grégoire 1922, 87 no. 245 (text of Kubitschek and Reichel) Debord and Varinlioğlu 2010, 98 (text of Kubitschek and Reichel, and Kubitschek’s copy) AE 2010. 1606 (text from Debord and Varinlioğlu 2010)
<i>Description</i>	Limestone column (Debord and Varinlioğlu)
<i>Dimensions</i>	Ht 0.51. Letters: 0.025-81 (Debord and Varinlioğlu)

<i>Text</i>		[† ’E]πὶ Φλ ’Ανα-
	2	τακίου τοῦ
		εὐσεβ [εστά]-

- 4 **του** [ἡμῶν]
 βα[ιλέως]
 6 **Φλ** 'Ι[ωάννης] ὁ **μέγα-**
 [λ]οπρ[επέστατος]
 8 [κόμ κὲ ὑπατικός]

lines 1-5: copy of Kubitschek and Reichel

lines 6-7: from Kubitschek's notebooks (Debord and Varinlioğlu)

line 8: restored after no. 119. Dörttepe

Caput Viae (?)

Date AD 491, 11.iv-518, 09.vii Anastasius *Basileus*

Commentary Identified by Debord and Varinlioğlu as a milestone on the basis of parallel or near-replicate texts at 114. Bodrum, Yokuşbaşı (2) (on road D.44 Mylasa - Halicarnassus - Myndus), 117. Dağbelen, Beypınar (3) (on road D.44 Mylasa - Halicarnassus - Myndus) and 119. Dörttepe (on road D.46 Bargylia - [Mylasa - Halicarnassus - Myndus road]).

4.5 CONCORDANCES

4.5.1 Topographic. Old and New Place-Names

(Old)	(New)	(Old)	(New)
Asın-Kaleh	(122) Kıyıkışlacık	Kiliseköy	(017) Zeytindağ
Aziziye	(034) Çamlık	Manahoz	(090) Gözeli
Babadağ	(124) Osmaniye	Maşat	(010) Şehitler
Çirkinçavuş	(030) Şirinçavuş	Mersinet	(120) Pınarcık
Debleke	(052) Doğruca	Sirke	(060) Alanyurt
Gibye	(112) Bağcılar	Surmene	(047) Beşkuyu
Gömeç	(023) Armutova	Sülmenli	(047) Beşkuyu
Horzum	(153-4) Gölhisar	Tekeköy	(018) Dereiçi
Kalarga	(020) Ovacık	Yabacı	(140) Karyagdı
Kenez	(137) Pınarcık	Yaya	(134) Zeytinliova

4.5.2 Epigraphic

1. Collections

CIG 2		476	- 55(A)	7200	- 58
		477	- 54(A)	7201/2	- 15
3179	- 57(A)	478	- 54(B)	7203	- 14(A)
3179 <i>f</i>	- 54(A)	480-481	- 125	7204	- 14(B)
3180	- 57(B)	482-483	- 112(A)	7206	- 36(B)
3181	- 13	3179	- 57(A)	7207	- 95(A)
3476	- 137(B)	3180	- 57(B)	12268	- 94(A)
3481	- 136(A)	6094	- 36(C)	12269	- 94(B)
3482	- 136(B)	6095	- 15	12270	- 110
(p.) 844 s. 3516	- 126(B)	7113	- 10(A)	12271	- 112(A)
		7168	- 87	12272	- 112(B)
CIG 3		7169	- 80	13686	- 52(B)
		7170	- 62	13687	- 30(B)
3449	- 60(A)	7171	- 46(B)	13688	- 95(B)
3857 <i>d</i>	- 78(A)	7172	- 46(A)	13689	- 35
3857 <i>e</i>	- 78(B)	7173	- 68	14199 ⁷	- 80
3883 <i>b</i>	- 47	7178	- 30(A)	14199 ⁹	- 90(A)
(p.) 1087	- 125	7179/80	- 52(A)	14199 ¹⁰	- 44
		7181	- 28	14200	- 46(C)
CIL 3		7182	- 24	14200 ¹	- 91
		7185	- 17(D)	14201 ^{1,2,3}	- 53
463-465	- 3	7186	- 17(E)	14201 ⁴	- 145
466	- 126(A)	7187-9	- 49	14201 ⁵	- 19(A)
467	- 128	7190	- 98(A)	14201 ⁶	- 14(C)
468	- 126(B)	7191-7194	- 136(B)	14201 ⁷	- 56(A)
469	- 23(B)	7195	- 136(C)	14201 ⁸	- 56(B)
470	- 136(A)	7196	- 137(A)	14201 ⁹	- 56(C)
471-475	- 57(A)	7197-9	- 14(C)	14201 ¹⁰	- 7(B)

14202	- 36(C)	1385	- 15	811	- 112(B)
14202 ¹	- 94(A)	1482	- 57(A)	811a+812	- 112(A)
14202 ²	- 94(B)	1483	- 57(B)	24, 1. 812	- 14(C)
14202 ³	- 35	1486	- 14(A)	813	- 54(A)
14404	- 121	1487	- 13	813a	- 54(B)
14404a	- 121	1489	- 56(C)	814	- 56(D)
14404b	- 56(C)	1530	- 60(A)	814a	- 55(B)
14405	- 7(B)	1552	- 106	815	- 57(A)
	- 57(A)	1553	- 107(B)	816a+b	- 56(B)
add. p. 982	- 112(A)	1583	- 109	s. 816	- 25
add. p. 2328 ³³	- 145	1596	- 11	817	- 57(B)
add. p. 2328 ⁸³	- 80	1597	- 10(A)	818	- 56(C)
add. p. 2328 ⁸³	- 91	1598	- 10(B)	819	- 59
		1751	- 143	820	- 56(A)
				821	- 58
				822	- 13
				823	- 14(A)
				824	- 14(B)
				825	- 55(A)
				826	- 105
				827	- 15
				26. 36	- 3
				s. 36	- 29, 31,
					51, 52(A)(B)
				28, 1. 18	- 122
				19	- 122
				34. 36	- 111(B)
				35. 929	- 111(A)
				36, 1. 171	- 36(C)
				172	- 36(B)
				53. 55	- 126(A)
				56	- 128
				57	- 126(B)
				58	- 127
				59	- 26
				60	- 27
				60. 14	- 151
				15	- 153
				16	- 154
				17	- 156
				18	- 152
				62. 46	- 93(B)
				48	- 93(A)
				68. 811	- 112(B)
				811a	- 112(A)
				Le Bas 1858	
				10 no. 6	- 55(A)
				10 no. 7	- 54(B)

10 no. 8	- 57(A)	7	- 123(A)	216	- 50
11 no. 9	- 57(B)			218	- 53
Le Bas and Waddington		RECAM 3		219	- 30(A)
1870, 1		(ed. Milner 1998)		220	- 30(B)
				221	- 51
		30. 32	- 154	271	- 151
10 no. 6	- 55(A)	44	- 152	277	- 157
10 no. 7	- 54(B)	57	- 155	278	- 154
10 no. 8	- 57(A)			287	- 155
11 no. 9	- 57(B)	RECAM 5		296	- 148(C)
83 no. 234	- 123(B)	(ed. Horsley 2007)		305	- 3
192 no. 536a-b	- 112(A)			312	- 25
193 no. 551	- 125	337	- 148(C)	313	- 28
329 no. 1652 <i>e</i>	- 36(C)			314	- 126(A)
412 no. 1724 <i>f</i>	- 15	RRMAM 2		315	- 126(B)
412 no. 1725	- 23(A)			316	- 128
412 no. 1726	- 23(B)	033	- 46(A)	317	- 27
414 no. 1732	- 126(A)	034	- 46(B)	356	- 65
230 no. 787	- 78(A)	035	- 46(C)	357	- 145
230 no. 788	- 78(B)	036	- 45(A)	358	- 95(A)
		037	- 45(B)	359	- 95(B)
MAMA		038	- 40	360	- 97
		039	- 44	361	- 96
4. 9	- 46(C)	040	- 63	362	- 64(A)
13	- 46(A)	041	- 68	363	- 64(B)
58	- 44	042	- 47	366	- 85(A)
60	- 45(A)	046	- 92	367	- 85(B)
126	- 42(A)	047	- 43	370	- 86(A)
5. 2	- 86(A)	048	- 70	371	- 86(B)
198	- 89	049	- 48	372	- 88(A)
6. 94	- 95(A)	050	- 90(A)	373	- 2
95	- 96	051	- 90(B)	374	- 87
96	- 95(B)	052	- 91	376	- 89
7. 193	- 93(A)	053	- 42(A)	377	- 1
9. 1	- 74(A)	054	- 42(B)	463	- 16
2	- 74(B)	055	- 39	464	- 54(A)(B)
3	- 73	199	- 36(B)	465	- 105
4	- 84(A)	200	- 36(C)	466	- 7(A)
5	- 4	201	- 125	467	- 7(B)
6	- 84(B)	202	- 35	468	- 58
10. 93	- 79	203	- 38	469	- 49
227	- 78(A)	204	- 110	470	- 55(A)
228	- 78(C)	205	- 94(A)	471	- 55(B)
258	- 76	206	- 94(B)	473	- 18
317	- 72	207	- 123(A)	475	- 13
429	- 82	208	- 123(B)	476	- 109
445	- 83	209	- 121	477	- 57(A)
		213	- 52(A)	478	- 57(B)
Milet 2, 2		214	- 52(B)	479	- 14(A)
(ed. Wiegand 1929)		215	- 32	480	- 14(B)

481	- 14(C)	689	- 136(B)	855	- 124
482	- 108(A)	690	- 136(C)	856	- 120(B)
483	- 17(A)	691	- 136(D)	968	- 62
484	- 17(B)	692	- 135		
486	- 17(D)	693	- 139	TAM	
487	- 17(E)	694	- 131		
488	- 19(A)	695	- 141	5, 1. 47	- 104
489	- 15	696	- 138	214a)	- 60(A)
490	- 20	697	- 142(A)	214b)	- 60(B)
491	- 56(A)	698	- 142(B)	618b-c	- 101(A)
492	- 56(B)	699	- 142(C)	619	- 100
493	- 56(C)	700	- 143	639	- 101(B)
494	- 56(D)	701	- 98(A)	645	- 141
495	- 107(A)	702	- 98(B)	704	- 104
496	- 107(B)	703	- 59		
497	- 10(A)	704	- 104	5, 2. 869	- 136(A)
498	- 10(B)	705	- 137(A)	870	- 136(B)
500	- 11	706	- 137(B)	871	- 136(C)
501	- 106	707	- 137(C)	872	- 137(B)
502	- 9	708	- 132	873	- 134
597	- 93(A)	709	- 133	874	- 137(D)
671	- 67(A)	710	- 100	875	- 139
672	- 67(B)	711	- 101(A)	876	- 136(D)
673	- 80	712	- 101(B)	877	- 137(C)
674	- 76	713-714	- 134	878	- 138
675	- 74(A)	841	- 112(A)	879	- 137(A)
676	- 74(B)	842	- 112(B)	880	- 142(A)
677	- 78(A)	843	- 112(C)	1182	- 135
678	- 78(B)	844	- 115(A)	1234	- 133
679	- 77	845	- 114	1235	- 131
680	- 4	848	- 117	1236	- 132
681	- 73	850	- 116		
682	- 84(A)	851	- 113	5, 3. 1536	- 144(A)
683	- 84(B)	853	- 122	1537	- 144(B)
688	- 136(A)	854	- 111(B)	1538	- 144(C)

2. Annual Bulletins

AE		1938. 146	- 89	1986. 675	- 92
		1959. 6	- 114	677	- 39
1888. 13	- 136(C)	1961. 93	- 132	678	- 85(A)
60	- 32	1973. 505	- 25	679	- 85(B)
61	- 52(A)	1976. 651	- 67(A)	680	- 88(A)
(p.) 63	- 97	652	- 50	681	- 115(A)
1890. 108	- 122	658	- 64(A)	682	- 111(B)
1896. 60	- 35	659	- 67(B)	1988. 1028	- 111(A)
1901. 197	- 7(B)	660	- 43	1989. 697	- 73
1909. 190	- 137(B)	662	- 76	698	- 84(A)
193	- 104	663	- 92	699	- 84(B)
1924. 42	- 107(A)	1979. 602	- 131	700	- 4

1990. 944	- 99(A)	2004. 1394	- 101(A)	36. 985	- 122
945	- 99(B)	1395	- 131	1193	- 92
1991. 1508	- 118(A)	2007. 1357	- 103	1195	- 85(A)
1509	- 118(B)	1386	- 148(C)	38. 1073	- 111(A)
1510	- 118(C)	2008. 1391 a-b	- 95(C)	40. 1041	- 99(A)
1511	- 118(D)			1042	- 99(B)
1511	- 118(E)	Bull.		41. 938	- 118(E)
1992. 1594	- 118(E)			939	- 118(A)
1600	- 119	1958. 443	- 114	940	- 118(B)
1993. 1509	- 79	1960. 358	- 132	941	- 118(C)
1510	- 78(C)	1977. 380	- 50	942	- 118(D)
1512	- 72	1979. 424	- 131	948	- 112(B)
1514	- 82	1988. 326bis	- 85(A)	42. 991	- 119
1515	- 83	1991. 464	- 130	1035	- 12
1995. 1442	- 52(A)	501	- 99(A)	45. 1509	- 119
1444	- 130	1994. 533	- 119	1526	- 118(E)
1463	- 7(D)	1995. 732	- 119	1561	- 112(A)(B)
1465a-d	- 56(D)	1998. 647	- 119	1579	- 7(D)
1466	- 57(A)			1594	- 35
1467	- 57(B)	SEG		1597	- 10(B)
1468	- 10(B)			1627	- 56(D),
1481	- 35	2. 585	- 107(A)		57(A)(B)
1524	- 119	16. 665a	- 114	1655	- 145
1527	- 118(E)	694b	- 117	1661	- 130
1528	- 112(B)	17. 521	- 57(A)	1669	- 52(A)
1529	- 112(A)	19. 704	- 132	46. 1513	- 144(A)
1996. 1438	- 127	26. 1335	- 50	1514a	- 144(B)
1439a,b	- 26	1297	- 57(A)	1514b	- 144(C)
1460	- 144(A)	1298	- 57(A)	47. 1748	- 93(B)
1461	- 144(B)	1365	- 67(B)	49. 1426	- 115(B)
1997. 1439	- 10(A)	1366	- 67(A)	1568	- 140
1427	- 37	1371	- 92	1569	- 137(C)
1447	- 93(B)	1381	- 76	1651	- 102
1999. 1532	- 140	29. 1165	- 131	54. 1213	- 101(A)
1533	- 102	31. 932	- 115(A)	1214	- 131
1593	- 115(B)	940	- 111(B)	57. 1200	- 103
2002. 1412a-b	- 71(B)	1101	- 39	58. 1209bis	- 95(C)
1413a-c	- 71(A)	32. 1278	- 1		
2003. 1707	- 152	34. 1291	- 85(A)		

3. Journals

Anz. Wien		MzB		31 no. 135	- 15
30 (1894), 93	- 38	2, 1		2, 2-3	
CRAI		1 no. 73	- 14(A)	48 no. 273	- 36(C)
		2 no. 74	- 14(B)	94 no. 290	- 11
1948, 80	- 112(C)	14 no. 99	- 17(A)	98 no. 299	- 10(B)
		14 no. 100	- 17(B)	99 no. 302	- 10(A)

3, 2-3

173 no. 353 - 109

4. Authors

Anderson 1898	209 no. 1 - 114	101 and n.* - 53(B)
	210 no. 2 - 117	
86 no. 23 - 145	209 - 119	Calder 1912
Arundell 1828	Blümel 1995	246 - 46(A)
		258 no. 19 - 46(A)
13 and Pl., no. 2 - 13	39 no. 2 119	Calder 1929
188 no. 30 - 137(B)	Borghesi 1832	
Bailie 1846, 2		256 - 65
	280 - 126(B)	Chapot 1904
124 no. 153 <i>o</i> - 55(A)	Bresson et al. 2001	
184 no. 194 <i>i</i> - 126(A)		70 no. 1 - 107(B)
185 no. 195 <i>k</i> - 126(B)		72 no. 2 - 106
Ballance 1960	230 no. 94 - 118(A)	Chishull 1747
	231 no. 95 - 118(B)	
66 no. 79 - 63	235 no. 97 - 118(C)	
	234 no. 96 - 118(D)	55 - 57(A)
	227 no. 93 - 118(E)	
Baltazzi 1888	Buckler 1913	Christol and Drew Bear 1986
370 no. 20 - 16		
373 no. 24 - 17(D)	325 no. 17 - 142(A)	43-47 no. 2 - 92
374 no. 30 - 17(A)		44-45 and n.19 - 44
375 no. 31 - 17(B)	Buckler, Calder and Cox 1926	Christol and Drew Bear 1987
376 no. 32 - 17(E)		
Bean and Cook 1955	64 no. 184 - 65	
106 no. 33 - 114	Buckler and Robinson 1914	20 n.31 - 44
138 no. 54 - 117		20 n.31 - 92
129 - 117	42 no. 11 - 143	
131 - 114	Buckler and Robinson 1932	Christol and Drew Bear 1995
Belon 1555		
	90 no. 84 - 143	67 - 118(E)
81 <i>verso</i> - 128	Buresch 1898	67-75 - 56(D)
		67-75 - 57(A)
Blümel 1989		70 - 57(B)
	35 no. 21 - 137(B)	79 no. III, i - 112(B)
15 - 111(A)	35 s. no. 21 - 134	81 no. III, ii - 112(A)
		83-84 - 35
Blümel 1992	Calder 1906	84-85 - 52(A)
		86 no. VI - 114

86 no. VII	- 145	419 no. 3	- 112(B)	582 no. 40	- 136(A)
		420 s. no. 3	- 112(A)		
Clerc 1886				Ferrero 1986	
		Cousin and Diehl 1889			
402 no. 7	- 136(B)			196	- 71(A)
		341 no. 6	- 97	Fontrier 1876-78	
Clerk and Zakas 1900					
		Debord and Varinlioğlu		83	- 55(A)
122 no. 7	- 136(A)		2010		
137 no. 43	- 136(B)			Fontrier 1885-86	
150 no. 77	- 136(C)	240 no. 5	- 159		
158 no. 100	- 139			38 no. 517	- 139
159 no. 103	- 134	Demangel and Laumonier		60 no. 548	- 134
			1922		
Clermont-Ganneau 1906				Fontrier 1901	
		328 no. 7	- 107(A)		
97	- 114			349-351	- 56(C)
		Doublet and Deschamps			
Collignon 1878			1890	Foss 1976	
596 no. 2	- 154	614 no. 14	- 122	150 n.18	- 101(A)
				150 n.18	- 142(B)(C)
Conti 2004		Drew Bear 1975			
				Foss 1988	
80 no. 30	- 56(B)	357	- 64(A)		
80 no. 31	- 145			170	- 113
85 no. 37	- 94(B)	Drew Bear 1976		172 and n.95	- 116
86 no. 38	- 123(B)				
86 no. 39	- 121	260 n.47	- 64(A)	Foy-Vaillant 1688, 1	
87 no. 40	- 124				
88 no. 42	- 50	Drew Bear and Eck 1976		192	- 136(A)
190 Incerta no. 4	- 25				
		290 no. 4	- 43	Francke 1830	
Conze and Schuchhardt		294 no. 5	- 64(A)		
	1899	296 no. 6	- 67(B)	306	- 136(A)
		298 no. 8	- 67(A)		
207 no. 20	- 18	300 no. 9	- 76	Franz 1842	
208 no. 23	- 19(A)	301 no. 10	- 92		
209 no. 28	- 20			149 no. 40	- 23(A)
229 no. 66	- 134	van Egmond and Heyman		149	- 23(B)
			1757-58, 1		
Cook 1973				Frei 1981	
		83	- 57()		
323	- 25			82 no. 9	- 1
396 no. 6	- 27	Ettore 1987			
403 no. 24a	- 126(B)			Frei 1983	
414 no. 56	- 25	74	- 71(A)		
				53	- 85(A)
Cousin 1891		Ewers 1822		60 no. 1	- 85(A)

Frei 1989		201	- 95(C)	252 no. 462	- 141
		201	- 145	252 no. 463	- 104
196	- 4			252 no. 464	- 121
196	- 88(A)(B)	French 1993		253 no. 465	- 125
				253 no. 466	- 094(A)
Frei 1992		450	- 119	253 no. 467	- 062
				253 no. 468	- 046(A)
143 n.8	- 88(B)	French 1995a		254 no. 472a	- 074(B)
				254 no. 473	- 092
Frei-Korsunsky 1986		3	- 7(C), 10(B), 14(C), 18, 19(A)(B), 56(A) (B), 57(A)	Gruter 1602	
91 no. 1	- 85(A)				
97 no. 2	- 85(B)	4	- 108(A)(B)	Cap. VII nos 3-4	- 128
98	- 88(A)				
99	- 1	French 1995b		Guizzi 2008	
French 1976		95 no. 1	- 7(D)	302 no. 205	- 71(C)
		96 no. 2	- 10(B)	304 no. 206	- 95(A)
53	- 2, 46(C) 88(A), 92	French 1997a		308 no. 207	- 95(B)
53-54	- 50			310 no. 208	- 71(D)
		59	- 93(B)	310 no. 209	- 71(E)
French 1980		French 1997b		Hamilton 1842, 2	
715 no. 6	- 136(A)			476 no. 375	- 47
717 no. 12	- 123(A)	185 no. 3	- 10(A)	Hardouin 1684	
726 no. 33	- 117	French and Roueché 1982		207	- 136(A)
French 1981		159	- 39	Hasluck 1904	
171 no. 15	- 39	Grégoire 1922		26 no. 19	- 3
173 no. 16	- 111(B), 115(A)	80 no. 236	- 114	Hasluck 1905-06	
French 1985		87 no. 245	- 159	184	- 30(A)
		117 no. 332 <i>bis</i>	- 133	184 n.1	- 30(B)
124	- 70	Grünewald 1990		187	- 30(A)
French 1990		251 no. 451	- 052(A)	Hasluck 1910	
232	- 156	251 no. 452	- 053		
		251 no. 453	- 003		
French 1991		251 no. 454	- 023(B)	291 no. 1	- 32
		251 no. 455	- 017(D)	291 no. 2	- 52(A)
153	- 81	251 no. 456	- 017(E)	291 no. 2	- 52(B)
154	- 66	252 no. 457	- 049	291 no. 4	- 53
		252 no. 458	- 057(A)	291 no. 5	- 3
French 1992		252 no. 459	- 054(A)	291 no. 6	- 30(B)
		252 no. 460	- 014(C)	(p.) 130	- 3, 30(A)
201	- 95(A)	252 no. 461	- 007(B)	(p.) 132	- 52(B)

(p.) 291	- 30(A)	67 no. 143	- 101(A)	
		83 no. 182	- 104	Legrand 1893
Haussouiller 1901		Keil and von Premerstein		546 no. 35 - 30(B)
147	- 7(B)		1911	
Haussouiller 1902		18 no. 30	- 136(B)	Letronne 1829
		20 no. 35	- 136(D)	
288	- 123(B)	53 no. 112	- 135	685 - 13
		59 no. 124	- 133	
Herrmann 1959		124	- 60(A)	Levick 1985
1 no. 1	- 132	Keil and von Premerstein		107 no. 103 - 136(C)
2	- 133		1914	
				Lightfoot and Arbel 2003
Herrmann 1988		7 no. 4	- 59	
		8 n.1	- 56(B)	516 - 158
122	111(A)	8 n.2	- 56(A)	
		8 n.2	- 58	Lolling 1881
Herrmann and Malay 2007		111	- 10(B)	225 no. 2 - 28
89 no. 59	- 103	Keppel 1831, 2		Loriot 1996
Hessel 1731		367	- 60(A)	222 no.5 - 110
n(o). XX	- 57(A)	Kerameus 1873		McCrum and Woodhead 1961
Homolle 1877		297	- 58	
101 no. 1	- 136(C)	Kontoleon 1890		117 no. 422 - 136(B)
147 no. 4	- 17(B)			
		47 no. 93	- 101(B)	Malay 1988
İçten and Engelmann 1992		Körte 1900		248 - 102
283 no. 1	- 12	435 no. 59	- 2	Malay 1994
Kararas 1958		Kubitschek and Reichel		30 no. 18 - 99(A)
15-16	- 57(A)		1893	30 no. 19 - 99(B)
				34 n.11 - 102
Keil 1937		98	- 159	
		103	- 95(B)	Malay 1999
205 no. 11	- 7(A)	Lechat and Radet 1888		58 no. 52 - 140
Keil and von Premerstein				60 no. 53 - 137(E)
	1908	63 no. 1	- 32	87 no. 83 - 102
		66 no. 11	- 52(A)	179 no. 231 - 137(C)
51 no. 103	- 137(B)	Lechat and Radet 1893		Malay and Petzl 1984
57 no. 104	- 137(C)			
58 no. 121	- 139			
63 no. 132	- 141	523 no. 12	- 52(B)	159 - 99(A)

	158	- 53	144	- 146(A)
Marek 2006	163	- 52(B)		
	163	- 53	Petzl 1996	
336 no. 145		- 124		
	Muratori 1739-42, 1		25 no. 24	- 146(A)
Meijer and van Nijf 1992	446 no. 1	- 136(A)	26 no. 25	- 146(B)
			26 no. 26	- 146(C)
145 no. 184		- 14(A)		
	Negroponte 1896			
Meriç 1982	60	- 35	Petzl and Pleket 1979	
	62	- 112(A)	282 no. 1	- 131
54 no. 7	63	- 63(A)	292 no. 8	- 138
Milner 1998	Newton 1862		de Peyssonnel 1765	
26 no. 52.1	572	- 112(A)	275	- 136(A)(B)
43 no. 104.1				
	Ölmez 1997		Pococke 1752	
Mommsen 1875				
	177	- 37	26 no. 1	- 57(A)
24 no. 351		- 30(A)	26 no. 2	- 57(B)
	Papaconstantinou 1895		39 no. 4	- 136(B)
Mommsen 1881				
	45 no. 66	- 36(B)	Radet 1887	
41 no. 73	38 no. 47	- 36(C)		
41 no. 74	68 no. 161	- 35	452 no. 12	- 137(A)
			455 no. 18	- 136(C)
Mommsen 1884a	Paris and Holleaux 1885		479 no. 59	- 98(A)
			480 no. 61	- 98(B)
59 no. 151	332 n.18	- 95(A)		
64 no. 170			Radet 1890	
61 no. 171	Perdrizet and Jouguet 1892			
64 no. 173			166	- 17(A)
65 no. 175	308a	- 35	235 nos 8-9	- 94(A)
65 no. 176			236 no. 10	- 94(B)
65 no. 177	Perrot et. al. 1872, 1			
			Radet 1895	
Mommsen 1884b	99 no. 62	- 3		
			544	- 44
591 no. 1396	Petzl 1986			
592 no. 1399			Radet and Ouvré 1896	
592 no. 1401	294	- 138		
[p. 264] no. 1466	Petzl 1990		115 no. 10	- 44
Munro 1897			Ramsay 1881	
	55 no. 10	- 99(A)		
273-274 no. 18	55 no. 11	- 99(B)	46	- 36(C). 57(A)
			46-47	- 36(B)
Munro and Anthony 1897	Petzl 1995		47	- 14(A)(B), 17(A)

51	- 55(A)			
52	- 57(A)(B)	Reinach 1913	82 n.1	- 126(A)
52-53	- 15			
54	- 11	309	- 126(B)	Schwertheim 1996
Ramsay 1882b		Rémy 1983	114 no. 18	- 127
			115 no. 19	- 26
130	- 46(B)	163	- 93(A)	
Ramsay 1883		Ritti 2002	Sherrard	
			BM Add. MS 10101	
430 no. 41	- 68	90 no. 1	- 71(B)	<i>f</i> 185
		98 no. 2	- 71(A)	- 55(A)
Ramsay 1887a				Slaars 1868
		Ritti 2006		
465	- 62			9 no. 16
485	- 46(B)	189 no. 4-	- 71(B)	- 57(A)
515 no. 4	- 77			Smallwood 1966
Ramsay 1887b		Robert 1935		
				54 no. 104
		160	- 111(A)	- 32
365	- 151			Smith (Th.) 1694
Ramsay 1888b		Robert OMS 3		
		[= CRAI 1948, 80]		61
				- 54(A)
269	- 157	1457	- 112(C)	61
				57(A)
Ramsay 1890		Robert (J. and L.) 1948		Smith (A. H.) 1887
166-167	- 56(A)	17-18	- 13	222 no. 2
169	- 64(B)			- 97
Ramsay 1895-97, 1-2		Robert (L. and J.) 1954		Spon and Wheler 1679
				400
				- 136(A)
246 no. 87	- 64(B)	199 no. 123	- 95(A)	
331 no.141	- 157	199 no. 123	- 95(B)	Starr 1961
331 no. 142	- 151	200 no. 124	- 96	
331 no. 144	- 97			226
658 nos 608-9	- 62	Roos 1969		- 88(A)
698 no. 630	- 68			Starr 1962
		68 and n.5	- 124	
Ramsay 1941		Roos and Herrmann 1971		47-49
				- 88(A)
				Starr 1963a
281 no. 278	- 44	39 no. 2	- 124	
287 no. 284	- 47			859
290 no. 288	- 46(A)	Rycaut (or Ricaut) 1679		- 88(A)
291 no. 289	- 46(B)			Starr 1963b
292 no. 290	- 46(C)	77	- 136(A)	
295 no. 297	- 45(A)			165
248 n.3	- 44	Sayce 1880		- 88(A)

Stefan 2004		250	- 128	Vidua 1826	
				11	- 126(A)
274 no. 1	- 101(A)	Thomasson 1985		Waddington 1882	
284 no. 8	- 131	120 no. 3	- 35		
		120 no. 4	- 112(B)	292	- 136(C)
Sterrett 1882-83		120 no. 5	- 52(A)		
		120 no. 6	- 57(A)	Walser 1980	
113 no. 14	- 36(B)	120 no. 7	- 67(B)		
		120 no. 8	- 114	458	- 36(B), 55(A)
Sterrett 1883		Tuna 1987			
				Webb 1821	
333 no. 14	- 36(B)	304 and n.3	- 9		
		Varinlioğlu 1999		75 no. 12	- 126(A)
Sterrett 1883-84				75 no. 14	- 126(B)
		235	- 115(B)	Wheler 1682	
33 no. 32	- 97	Varinlioğlu 2003			
36 no. 35	- 151			Bk III, 236	- 136(A)
109 no. 76	- 157	3-6	- 61	Wiegand 1911	
		Varinlioğlu 2011			
Stosch (? date)				36	- 123(A)
		3-6	- 61	Winter 1996	
90	- 136(A)	Varinlioğlu & French 1991			
				309 no. 8	- 10(A)
Syme 1984		126 no. 1	- 118(A)	Yenim 1976	
		127 no. 2	- 118(B)		
173	- 93(A)	129 no. 3	- 118(C)	167 no. 1	- 57(A)
		135	- 118(D)	172	- 14(C)
Taeuber 1989		Varinlioğlu & French 1992			
217	- 130	403	- 118(E)		
Taeuber 1995					
148 no. 1	- 130				
Thevet 1575, 1					

4.6 INDICES

4.6.1 Imperial Milestones

Note: The dates, cited here, for the Imperial tribunician power (and also consulship and imperial acclamation) are taken from the tables published by Kienast (1996)

Augustus

010(A). Şehitler 1 D.01 Ephesus - Lampsacus - Cyzicus

Claudius

036(B). Aydın 2 D.03 Ephesus - Apamia - Synnada - Docimium

055(A). Bornova 1 D.06 Smyrna - Sardis

Vespasianus

AD 78 (TR·P·VIII·IMP·XII·COS·I·DES·VIII)

014(A). İzmir 1 D.01 Ephesus - Lampsacus - Cyzicus

014(B). İzmir 2 D.01 Ephesus - Lampsacus - Cyzicus

017(A). Kazıkbağları 1 D.01 Ephesus - Lampsacus - Cyzicus

037. Umurlu D.03 Ephesus - Apamia - Synnada - Docimium

136(A). Akhisar 1 E.1 Pergamum - Sardis - Laodicia - [*Via Sebaste*]

Domitianus

010(B). Şehitler 2 (1) D.01 Ephesus - Lampsacus - Cyzicus

045(B). Ağzıkara 2 (1) D.03 Ephesus - Apamia - Synnada - Docimium

071(B). Pamukkale 2 (1) D.12 Laodicia - Hierapolis - [Pergamum - (*Via Sebaste*)]

091. İsmail D.24 Cotiaeum - Philomelium

105. Balçova D.41 Smyrna - Teus - Ephesus

111(A). Milas 1 (1) D.43 Mylasa - Stratonicia - [Tralles (- Telmessus) road]

130. Çobanhasan E.1 Pergamum - Sardis - Laodicia - [*Via Sebaste*]

136(B). Akhisar 2 (1) E.1 Pergamum - Sardis - Laodicia - [*Via Sebaste*]

140. Akselendi (2) E.1 Pergamum - Sardis - Laodicia - [*Via Sebaste*]

Nerva

010(B). Şehitler 2 (2) (?) D.01 Ephesus - Lampsacus - Cyzicus

071(B). Pamukkale 2 (2) D.12 Laodicia - Hierapolis - [Pergamum - (*Via Sebaste*)]

111(A). Milas 1 (2) D.43 Mylasa - Stratonicia - [Tralles (- Telmessus) road]

136(B). Akhisar 2 (2) E.1 Pergamum - Sardis - Laodicia - [*Via Sebaste*]

140. Akselendi (2) E.1 Pergamum - Sardis - Laodicia - [*Via Sebaste*]

Traianus

032. Edincik D.01 Ephesus - Lampsacus - Cyzicus

093(A). Akşehir 1 D.24 Cotiaeum - Philomelium

123(A). Yenihisar 1 D.49 Miletus - Didyma

Hadrianus

126(A). Geyikli 1 D.55 Alexandria Troas - [Ephesus - Cyzicus road]

M. Aurelius

050. Köseresul (1) D.04 Pergamum - Apollonia - Hadrianuthera - Cyzicus

Sept. Severus and Caracalla with Geta

046(B). Afyon 2 D.03 Ephesus - Apamia - Synnada - Docimium
 046(C). Afyon 3 (2) D.03 Ephesus - Apamia - Synnada - Docimium
 048. Gebeciler (1) D.03 Ephesus - Apamia - Synnada - Docimium
 070. Devederesi D.10 Apamia - Bruzus - Amorium
 087. Muttalip D.20 Dorylaeum - Cotiaeum - Aezani
 089. Seyitgazi D.21 Dorylaeum - Nacolea - Amorium
 090(A). Gözeli 1 D.21 Dorylaeum - Nacolea - Amorium
 090(B). Gözeli 2 D.21 Dorylaeum - Nacolea - Amorium

Sept. Severus and Caracalla with Geta and Iulia Domna

035. Germencik D.03 Ephesus - Apamia - Synnada - Docimium
 052(A). Doğruca 1 (1) D.04 Pergamum - Apollonia - Hadrianuthera - Cyzicus
 057(A). Hacılar 1 (1) D.06 Smyrna - Sardis
 067(B). Akça 2 (1) D.09 Apamia - Sebaste - Appia - Nacolea - Dorylaeum
 078(A). Gökçeler 1 D.16 Aezani - [Cotiaeum - Philomelium road]
 078(C). Gökçeler 3 (1) D.16 Aezani - [Cotiaeum - Philomelium road]
 079. Alibey D.16 Aezani - [Cotiaeum - Philomelium road]
 114. Bodrum, Yokuşbaşı (1) D.44 Mylasa - Halicarnassus - Myndus
 151. Çamköy (1) E.3 Laodicia - Cibyra (- Perge)
 153. Gölhisar 1 E.3 Laodicia - Cibyra (- Perge)
 154. Gölhisar 2 E.5 Cibyra - [Via Sebaste]
 156. Büyük Alan E.5 Cibyra - [Via Sebaste]
 157. Ece E.5 Cibyra - [Via Sebaste]

Sept. Severus and Caracalla with Geta and Iulia Domna and Fulvia Plautilla

112(A). Bağcılar 1 (1) D.43 Mylasa - Stratonicia - [Tralles (- Telmessus) road]
 112(B). Bağcılar 2 D.43 Mylasa - Stratonicia - [Tralles (- Telmessus) road]
 118(E). Sek 5 (1) D.45 Ceramus - [Mylasa - Myndus road]

Incomplete Severan texts

007(E). Belevi 5 (3) D.01 Ephesus - Lampsacus - Cyzicus
 056(D). Pınarbaşı 4 (1) D.06 Smyrna - Sardis
 057(B). Hacılar 2 D.06 Smyrna - Sardis
 098(A). Kırkağaç 1 (1) D.31 Apollonia - Thyatira
 126(B). Geyikli 2 (1) D.58 Alexandria Troas - [Ephesus - Cyzicus road]
 145. Kadıköy (1) E.1 Pergamum - Sardis - Laodicia - [Via Sebaste]
 148(C). Yaraşlı 3 E.1 Pergamum - Sardis - Laodicia - [Via Sebaste]

150. Alaettin (2) E.3 Laodicia - Cibyra (- Perge)

Elagabalus (M. Aurelius Antoninus)

136(C). Akhisar 3 E.1 Pergamum - Sardis - Laodicia - [*Via Sebaste*]

Gordianus III

012. Kuşcuburnu D.01 Ephesus - Lampsacus - Cyzicus
 017(B). Kazıkbağları 2 D.01 Ephesus - Lampsacus - Cyzicus
 061. Uşak D.07 Sardis - Tymenothyrae - Acmonia
 071(A). Pamukkale 1 (1) D.12 Laodicia - Hierapolis - [*Pergamum - (Via Sebaste)*]
 137(B). Pınarcık 2 (1) E.1 Pergamum - Sardis - Laodicia - [*Via Sebaste*]

Philippus I and Philippus II and Otacilia Severa

110. Tekin D.42 Priene - Magnesia - [*Ephesus - Docimium road*]
 158. Hisar Not attributed

Philippus I and Otacilia Severa

021. Aşağı Kırıklar (1) D.01 Ephesus - Lampsacus - Cyzicus

Traianus Decius

118(B). Sek 2 (1) D.45 Ceramus - [*Mylasa - Myndus road*]
 118(D). Sek 4 D.45 Ceramus - [*Mylasa - Myndus road*]
 122. Kıyıkışlacık (1) D.48 Iasus - [*Mylasa - Miletus road*]

Traianus Decius and Herennia Etruscilla

007(D). Belevi 4 (1) D.01 Ephesus - Lampsacus - Cyzicus
 065. Balçıkhisar D.09 Apamia - Eumenia - Sebaste - Appia - Nacolea - Dorylaeum
 085(A). Aşağı Çağlan 1 (1) D.20 Dorylaeum - Cotiaeum - Aezani
 118(A). Sek 1 D.45 Ceramus - [*Mylasa - Myndus road*]
 149(B). Serinhisar 2 (1) E.3 Laodicea - Cibyra (- Perge)

Traianus Decius and Herennia Etruscilla with Etruscus and Hostilianus

001. Yakakayı (2) A.1 Dorylaeum (- Col. Germa)
 065. Balçıkhisar D.09 Apamia - Eumenia - Sebaste - Appia - Nacolea - Dorylaeum

Trebonianus Gallus and Volusianus

002. Mecidiye A.2 Dorylaeum (- Ancyra)
 013. Gaziemir D.01 Ephesus - Lampsacus - Cyzicus
 085(B). Aşağı Çağlan 2 D.20 Dorylaeum - Cotiaeum - Aezani
 088(A). Kıravdan 1 D.21 Dorylaeum - Nacolea - Amorium
 088(B). Kıravdan 2 D.21 Dorylaeum - Nacolea - Amorium

Valerianus and Gallienus

036(C). Aydın 3 (1)	D.03 Ephesus - Apamia - Synnada - Docimium
093(B). Akşehir 2 (1)	D.24 Cotiaeum - Philomelium
118(B). Sek 2 (2)	D.45 Ceramus - [Mylasa - Myndus road]

Valerianus and Gallienus and Salonina

021. Aşağı Kırıklar (2)	D.01 Ephesus - Lampsacus - Cyzicus
-------------------------	------------------------------------

Aurelianus

074(A). Gökağaç 1	D.16 Aezani - [Cotiaeum - Philomelium road]
078(C). Gökçeler 3 (2)	D.16 Aezani - [Cotiaeum - Philomelium road]
093(B). Akşehir 2 (2)	D.24 Cotiaeum - Philomelium

Aurelianus and Severina

057(A). Hacılar 1 (2)	D.06 Smyrna - Sardis
-----------------------	----------------------

Tacitus

134. Zeytinliova (1)	E.1 Pergamum - Sardis - Laodicia - [<i>Via Sebaste</i>]
----------------------	---

Probus

068. Başkuyucak (1) ?	D.10 Apamia - Bruzus - Amorium
137(D). Pınarcık 4 (1)	E.1 Pergamum - Sardis - Laodicia - [<i>Via Sebaste</i>]

Carus with Carinus

139. Beyoba (3)	E.1 Pergamum - Sardis - Laodicia - [<i>Via Sebaste</i>]
-----------------	---

Carus with Carinus and Numerianus

039. Tekin (4)	D.03 Ephesus - Apamia - Synnada - Docimium
056(C). Pınarbaşı 3 (1)	D.06 Smyrna - Sardis

Diocletianus

014(C). İzmir 3 (1)	D.01 Ephesus - Lampsacus - Cyzicus
068. Başkuyucak (2)	D.10 Apamia - Bruzus - Amorium
095(C). Karahisar 3 (1a)	D.26 Antiochia - Heraclia - [Laodicia - Cibyra (- Perge) road]

Diocletianus with Maximianus

061. Uşak (3)	D.07 Sardis - Temenothyrae - Acmonia
---------------	--------------------------------------

Diocletianus and Maximianus

014(C). İzmir 3 (1)	D.01 Ephesus - Lampsacus - Cyzicus
025. Ayvacık (2)	D.01 Ephesus - Lampsacus - Cyzicus
043. Çobankaya (1)	D.03 Ephesus - Apamia - Synnada - Docimium
056(C). Pınarbaşı 3 (2)	D.06 Smyrna - Sardis
056(D). Pınarbaşı 4 (3)	D.06 Smyrna - Sardis
057(A). Hacılar 1 (3)	D.06 Smyrna - Sardis
068. Başkuyucak (3)	D.10 Apamia - Bruzus - Amorium
076. Aslanapa (2)	D.16 Aezani - [Cotiaeum - Philomelium road]
085(A). Aşağı Çağlan 1 (2)	D.20 Dorylaeum - Cotiaeum - Aezani
086(B). Eskişehir 2	D.20 Dorylaeum - Cotiaeum - Aezani
095(B). Karahisar 2	D.26 Antiochia - Heraclia - [Laodicia - Cibyra (- Perge) road]
095(C). Karahisar 3 (1b)	D.26 Antiochia - Heraclia - [Laodicia - Cibyra (- Perge) road]
101(B). Yeniköy, Hasankıran 2 (2)	D.35 Daldis - [Pergamum - (<i>Via Sebaste</i>)]
106. Ulaş	D.41 Smyrna - Teus - Ephesus
108(B). Kavakdere 2	D.41 Smyrna - Teus - Ephesus
149(B). Serinhisar 2 (2)	E.3 Laodicia - Cibyra (- Perge)

Diocletianus and Maximianus with Constantius and Galerius

003. Camandıra Çiftlik (1)	C.1 Cyzicus (- Prusa ad Olypium)
004. Esnemez (1)	C.4 Cotiaeum [- Dorylaeum (- Prusa ad Olypium road)]
007(A). Belevi 1	D.01 Ephesus - Lampsacus - Cyzicus
018. Dereiçi	D.01 Ephesus - Lampsacus - Cyzicus
011. Torbalı	D.01 Ephesus - Lampsacus - Cyzicus
014(C). İzmir 3 (1)	D.01 Ephesus - Lampsacus - Cyzicus
015. Menemen	D.01 Ephesus - Lampsacus - Cyzicus
021. Aşağı Kırıklar (3)	D.01 Ephesus - Lampsacus - Cyzicus
023(A). Armutova 1	D.01 Ephesus - Lampsacus - Cyzicus
036(C). Aydın 3 (2)	D.03 Ephesus - Apamia - Synnada - Docimium
043. Çobankaya (2)	D.03 Ephesus - Apamia - Synnada - Docimium
044. Atlıhisar (2)	D.03 Ephesus - Apamia - Synnada - Docimium
045(B). Ağzıkara 2 (2)	D.03 Ephesus - Apamia - Synnada - Docimium
046(C). Afyon 3 (3)	D.03 Ephesus - Apamia - Synnada - Docimium
039. Tekin (5)	D.03 Ephesus - Apamia - Synnada - Docimium
051. Yeşilçomlu	D.04 Pergamum - Apollonia - Hadrianuthera - Cyzicus
053. Ömerli (2)	D.04 Pergamum - Apollonia - Hadrianuthera - Cyzicus
060(A). Alanyurt 1	D.07 Sardis - Tymenothyrae - Acmonia
060(B). Alanyurt 2	D.07 Sardis - Tymenothyrae - Acmonia
067(A). Akça 1 (1)	D.09 Apamia - Eumenia - Sebaste - Appia - Nacolea - Dorylaeum
072. Karaağaç	D.15 Cotiaeum [- Aezani - (Dorylaeum - Prusa ad Olypium road)]
077. Haydarlar	D.16 Aezani - [Cotiaeum - Philomelium road]
078(B). Gökçeler 2	D.16 Aezani - [Cotiaeum - Philomelium road]
080. Altıntaş	D.16 Aezani - [Cotiaeum - Philomelium road]
081. Yıldırımkema1	D.17 Aezani - [Sardis - Philadelphia - Cidyessus road]
082. Kurtluhallar	D.19 Aezani - Synaus - Ancyra
086(A). Eskişehir 1	D.20 Dorylaeum - Cotiaeum - Aezani
092. Çay (2)	D.24 Cotiaeum - Philomelium
095(B). Karahisar 2	D.26 Antiochia - Heraclia - [Laodicia - Cibyra (- Perge) road]
095(C). Karahisar 3 (1c)	D.26 Antiochia - Heraclia - [Laodicia - Cibyra (- Perge) road]
097. Karahüyük	D.30 Themisonium - [Laodicia - Cibyra (- Perge) road]

102. Karyağdı	D.37 Saitta - [Sardis - Temenothyrae - Acmonia road]
103. Gökçeören (1)	D.37 Saitta - [Sardis - Temenothyrae - Acmonia road]
104. Kula (1)	D.38 Silandus - [Sardis - Temenothyrae - Acmonia road]
107(B). Seferihisar 2 (1)	D.41 Smyrna - Teus - Ephesus
108(A). Kavakdere 1 (1)	D.41 Smyrna - Teus - Ephesus
111(B). Milas 2 (1)	D.43 Mylasa - Stratonicia - [Tralles (- Telmessus) road]
115(A). Bodrum 1 (1)	D.44 Mylasa - Halicarnassus - Myndus
116. Göl	D.44 Mylasa - Halicarnassus - Myndus
117. Dağbelen, Beypınar (1)	D.44 Mylasa - Halicarnassus - Myndus
118(B). Sek 2 (3)	D.45 Ceramus - [Mylasa - Myndus road]
118(C). Sek 3 (1)	D.45 Ceramus - [Mylasa - Myndus road]
118(E). Sek 5 (2)	D.45 Ceramus - [Mylasa - Myndus road]
122. Kıyıkışlacık (2)	D.48 Iasus - [Mylasa - Miletus rd]
125. Cumalı (1)	D.52 Alabanda - [Tralles (- Telmessus) road]
126(B). Geyikli 2 (2)	D.58 Alexandria Troas - [Ephesus - Cyzicus road]
127. Geyikli, Odun İskelesi (1)	D.58 Alexandria Troas - [Ephesus - Cyzicus road]
134. Zeytinliova (2)	E.1 Pergamum - Sardis - Laodicia - [Via Sebaste]
136(D). Akhisar 4 (1)	E.1 Pergamum - Sardis - Laodicia - [Via Sebaste]
140. Akselendi (4)	E.1 Pergamum - Sardis - Laodicia - [Via Sebaste]
143. Kestelli	E.1 Pergamum - Sardis - Laodicia - [Via Sebaste]
144(A). Köseali 1 (1)	E.1 Pergamum - Sardis - Laodicia - [Via Sebaste]
150. Alaettin (3)	E.3 Laodicea - Cibyra (- Perge)

Constantius and Galerius *Caesares*

059. Killik	D.06 Smyrna - Sardis
068. Başkuyucak (4)	
109. Gümüşsuyu	D.41 Smyrna - Teus - Ephesus
149(B). Serinhisar 2 (3)	E.3 Laodicea - Cibyra (- Perge)

Constantius and Galerius with Severus and Maximinus

067(A). Akça 1 (2)	D.09 Apamia - Sebaste - Appia - Nacolea - Dorylaeum
118(E). Sek 5 (3)	D.45 Ceramus - [Mylasa - Myndus road]

Constantius and Galerius with Severus and Maximinus; Diocletianus and Maximianus *seniores Augusti*

121. Yeniköy (1)	D.47 Mylasa - Miletus
------------------	-----------------------

Severus and Maximinus *Caesares*

007(D). Belevi 4 (2)	D.01 Ephesus - Lampsacus - Cyzicus
107(A). Seferihisar 1	D.41 Smyrna - Teus - Ephesus

Galerius and Severus with Maximinus and Constantinus

074(B). Gökağaç 2 (1)	D.16 Aezani - [Cotiaeum - Philomelium road]
-----------------------	---

Galerius and Licinius with Maximinus and Constantinus

115. Bodrum 2 (2) D.44 Mylasa - Halicarnassus - Myndus

**Galerius and Licinius and Valeria with Maximinus and Constantinus filii Augustorum;
Diocletianus and Maximianus seniores Augusti**

101(A). Yeniköy, Hasankıran 1 (2) D.35 Daldis - [Pergamum - (*Via Sebaste*)]
131. Büknüş (1) E.1 Pergamum - Sardis - Laodicia - [*Via Sebaste*]

Maximinus and Constantinus and Licinius

007(B). Belevi 2 (1) D.01 Ephesus - Lampsacus - Cyzicus
025. Ayvacık (3) D.01 Ephesus - Lampsacus - Cyzicus
118(C). Sek 3 (2) D.45 Ceramus - [Mylasa - Myndus road]
149(B). Serinhisar 2 (4) E.3 Laodicea - Cibyra (- Perge)

Licinius with Licinius

019(A). Kurfallı 1 D.01 Ephesus - Lampsacus - Cyzicus
019(B). Kurfallı 2 D.01 Ephesus - Lampsacus - Cyzicus
135. Ballica (2) E.1 Pergamum - Sardis - Laodicia - [*Via Sebaste*]
137(C). Pınarcık 3 (2) E.1 Pergamum - Sardis - Laodicia - [*Via Sebaste*]

Constantinus

067(B). Akça 2 (2) D.09 Apamia - Eumenia - Sebaste - Appia - Nacolea - Dorylaeum

Constantinus and Licinius

004. Esnemez (2) C.3 Cotiaeum - [Dorylaeum (- Prusa ad Olympum) road]
023(B). Armutova 2 D.01 Ephesus - Lampsacus - Cyzicus
040. Akça (1) D.03 Ephesus - Apamia - Synnada - Docimium
062. Hamam (2) D.8 Sardis - Philadelphia - Temenothyrae - Cidyessus
067(A). Akça 1 (3) D.09 Apamia - Eumenia - Sebaste - Appia - Nacolea - Dorylaeum
120(A). Pınarcık 1 D.47 Mylasa - Miletus
121 Yeniköy (2) D.47 Mylasa - Miletus
125. Cumalı (2) D.52 Alabanda - [Tralles (- Telmessus) road]
141. Marmaragöl E.1 Pergamum - Sardis - Laodicia - [*Via Sebaste*]
150. Alaettin (4) E.3 Laodicia - Cibyra (- Perge)

Constantinus and Licinius with Crispus, Licinius and Constantinus

005. Tavşanlı (2) . . . D.15 Cotiaeum - [Aezani - (Dorylaeum - Prusa ad Olympum road)]
006. Selçuk, Pranga Çiftlik (4) D.01 Ephesus - Lampsacus - Cyzicus
046(A). Afyon 1 (1) D.03 Ephesus - Apamia - Synnada - Docimium
047. Beşkuyu (1) D.03 Ephesus - Apamia - Synnada - Docimium
048. Gebeciler (2) D.03 Ephesus - Apamia - Synnada - Docimium
056(A). Pınarbaşı 1 (1) D.06 Smyrna - Sardis
062. Hamam (2+3) D.8 Sardis - Philadelphia - Temenothyrae - Cidyessus
073. Hacımahmut (1) D.16 Aezani - [Cotiaeum - Philomelium road]
074(B). Gökağaç 2 (2) D.16 Aezani - [Cotiaeum - Philomelium road]

084(A). Zobu 1	D.20 Dorylaeum - Cotiaeum - Aezani
111(B). Milas 2 (2)	D.43 Mylasa - Stratonicia - [Tralles (- Telmessus) road]
138. Haciosmanlar, Deremahalle	E.1 Pergamum - Sardis - Laodicia - [<i>Via Sebaste</i>]

Crispus, Licinius and Constantinus *Caesares*

044. Atlıhisar (3)	D.03 Ephesus - Apamia - Synnada - Docimium
062. Hamam (3)	D.08 Sardis - Philadelphia - Temenothyrae - Cidyessus
071(C). Pamukkale 3 (2)	D.12 Laodicia - Hierapolis - [Pergamum - (<i>Via Sebaste</i>)]
092. Çay (3)	D.24 Cotiaeum - Philomelium
118(C). Sek 3 (3)	D.45 Ceramus - [Mylasa - Myndus road]
150. Alaettin (5)	E.3 Laodicia - Cibyra (- Perge)

Constantinus with Crispus and Constantinus

004. Esnemez (3)	C.4 Cotiaeum - [Dorylaeum (- Prusa ad Olympum) road]
053. Ömerli (3)	D.04 Pergamum - Apollonia - Hadrianuthera - Cyzicus

Constantinus with Crispus and Constantinus and Constantius

048. Gebeciler (3)	D.03 Ephesus - Apamia - Synnada - Docimium
083. Beyköy (1)	D.19 Aezani - Synaus - Ancyra
099(A). Gördes 1	D.34 Iulia Gordos - Thyatira
104. Kula (2)	D.38 Silandus - [Sardis - Temenothyrae - Acmonia road]
111(B). Milas 2 (3)	D.43 Mylasa - Stratonicia - [Tralles (- Telmessus) road]
121. Yeniköy (3) (?)	D.47 Mylasa - Miletus

Constantinus with Constantinus and Constantius

003. Camandıra Çiftlik (2)	C.1 Cyzicus (- Prusa ad Olympum)
----------------------------	----------------------------------

Constantinus with Constantinus and Constantius and Constans

003. Camandıra Çiftlik (3)	C.1 Cyzicus (- Prusa ad Olympum)
007(D). Belevi 4 (3)	D.01 Ephesus - Lampsacus - Cyzicus
014(C). İzmir 3 (2)	D.01 Ephesus - Lampsacus - Cyzicus
017(E). Kazıkbağları 5	D.01 Ephesus - Lampsacus - Cyzicus
026. Kızılköy (1)	D.01 Ephesus - Lampsacus - Cyzicus
046(A). Afyon 1 (2)	D.03 Ephesus - Apamia - Synnada - Docimium
047. Beşkuyu (2)	D.03 Ephesus - Apamia - Synnada - Docimium
048. Gebeciler (4)	D.03 Ephesus - Apamia - Synnada - Docimium
049. Bergama, Paşaoğlu Çiftlik (2)	D.04 Pergamum - Apollonia - Hadrianuthera - Cyzicus
050. Köseresul (2)	D.04 Pergamum - Apollonia - Hadrianuthera - Cyzicus
052(A). Doğruca 1 (3)	D.04 Pergamum - Apollonia - Hadrianuthera - Cyzicus
052(B). Doğruca 2 (3)	D.04 Pergamum - Apollonia - Hadrianuthera - Cyzicus
053. Ömerli (4)	D.04 Pergamum - Apollonia - Hadrianuthera - Cyzicus
054(A). Altındağ 1	D.06 Smyrna - Sardis
054(B). Altındağ 2	D.06 Smyrna - Sardis
056(C). Pınarbaşı 3 (3)	D.06 Smyrna - Sardis
057(A). Hacılar 1 (4)	D.06 Smyrna - Sardis

078(C). Gökçeler 3 (3)	D.16 Aezani - [Cotiaeum - Philomelium road]
083. Beyköy (2)	D.19 Aezani - Synaus - Ancyra
094(A). Yenice 1 (1)	D.26 Antiochia - Heraclia - [Laodicia - Cibyra (- Perge) road]
095(A). Karahisar 1 (2)	D.26 Antiochia - Heraclia - [Laodicia - Cibyra (- Perge) road]
095(C). Karahisar 3 (2)	D.26 Antiochia - Heraclia - [Laodicia - Cibyra (- Perge) road]
099(A). Gördes 2	D.34 Iulia Gordos - Thyatira
103. Gökçeören (2)	D.37 Saitta - [Sardis - Temenothyrae - Acmonia road]
108(B). Kavakdere 1 (2)	D.41 Smyrna - Teus - Ephesus
111(B). Milas 2 (4)	D.43 Mylasa - Stratonicia - [Tralles (- Telmessus) road]
121. Yeniköy (3)	D.47 Mylasa - Miletus
127. Geyikli, Odun İskelesi (2)	D.58 Alexandria Troas - [Ephesus - Cyzicus road]
131. Büknüş (2)	E.1 Pergamum - Sardis - Laodicia - [Via Sebaste]
133. Sindelli (1)	E.1 Pergamum - Sardis - Laodicia - [Via Sebaste]
140. Akselendi (5a)	E.1 Pergamum - Sardis - Laodicia - [Via Sebaste]

Constantinus with Constantinus and Constantius and Constans and Dalmatius

092. Çay (4)	D.24 Cotiaeum - Philomelium
--------------	-----------------------------

Constantinus and Constantius and Constans

007(D). Belevi 4 (3)	D.01 Ephesus - Lampsacus - Cyzicus
026. Kızılköy (2)	D.01 Ephesus - Lampsacus - Cyzicus
046(A). Afyon 1 (3)	D.03 Ephesus - Apamia - Synnada - Docimium
048. Gebeciler (5)	D.03 Ephesus - Apamia - Synnada - Docimium
049. Bergama, Paşaoğlu Çiftlik (3)	D.04 Pergamum - Apollonia - Hadrianuthera - Cyzicus
052(B). Doğruca 2 (4)	D.04 Pergamum - Apollonia - Hadrianuthera - Cyzicus
098(B). Kırkağaç 2	D.31 Thyatira - Apollonia
111(B). Milas 2 (5)	D.43 Mylasa - Stratonicia - [Tralles (- Telmessus) road]
112(A). Bağcılar 1 (2)	D.43 Mylasa - Stratonicia - [Tralles (- Telmessus) road]
121. Yeniköy (3)	D.47 Mylasa - Miletus
136(D). Akhisar 4 (2)	E.1 Pergamum - Sardis - Laodicia - [Via Sebaste]
137 (A). Pınarcık 1 (2)	E.1 Pergamum - Sardis - Laodicia - [Via Sebaste]
140. Akselendi (5b)	E.1 Pergamum - Sardis - Laodicia - [Via Sebaste]

Constantius and Constans

066. Caber (1)	D.09 Apamia - Eumenia - Sebaste - Appia - Nacolea - Dorylaeum
071(A). Pamukkale 1 (2)	D.12 Laodicia - Hierapolis - [Pergamum - (Via Sebaste)]
094(A). Yenice 1 (2)	D.26 Antiochia - Heraclia - [Laodicia - Cibyra (- Perge) road]
094(B). Yenice 2 (1)	D.26 Antiochia - Heraclia - [Laodicia - Cibyra (- Perge) road]
111(B). Milas 2 (6)	D.43 Mylasa - Stratonicia - [Tralles (- Telmessus) road]
115(A). Bodrum 1 (2)	D.44 Mylasa - Halicarnassus - Myndus
117. Dağbelen, Beypınar (2)	D.44 Mylasa - Halicarnassus - Myndus
118(C). Sek 3 (4)	D.45 Ceramus - [Mylasa - Myndus rd]

Constantius with Constantius Gallus

084(B). Zobu 2 (3)	D.20 Aezani - Cotiaeum - Dorylaeum
--------------------	------------------------------------

Constantius with Iulianus

- 071(A). Pamukkale 1 (3) D.12 Laodicia - Hierapolis - [Pergamum - (*Via Sebaste*)]
121. Yeniköy (4) D.47 Mylasa - Miletus

Iulianus

025. Ayvacık (5) D.01 Ephesus - Lampsacus - Cyzicus
031. Beyköy D.01 Ephesus - Lampsacus - Cyzicus
050. Köseresul (3) D.04 Pergamum - Apollonia - Hadrianuthera - Cyzicus
056(B). Pınarbaşı 2 (2) D.06 Smyrna - Sardis
066. Caber (2) D.09 Apamia - Eumenia - Sebaste - Appia - Nacolea - Dorylaeum
094(B). Yenice 2 (2) D.26 Antiochia - Heraclia - [Laodicia - Cibyra (- Perge) road]
121. Yeniköy (5) D.47 Mylasa - Miletus
123(B). Yenihisar 2 D.49 Miletus - Didyma
124. Osmaniye (1) D.51 Caunus - [Tralles (- Telmessus) road]
145. Kadıköy (6) E.1 Pergamum - Sardis - Laodicia - [*Via Sebaste*]

Iovianus

- 007(B). Belevi 2 (3) D.01 Ephesus - Lampsacus - Cyzicus
007(E). Belevi 5 (3) D.01 Ephesus - Lampsacus - Cyzicus
029. Misakca D.01 Ephesus - Lampsacus - Cyzicus
030(B). Şirinçavuş 2 (2) D.01 Ephesus - Lampsacus - Cyzicus

Valentinianus I

- 071(D). Pamukkale Mus. 2 (3) (?) D.12 Laodicia - Hierapolis - [Pergamum - (*Via Sebaste*)]
071(E). Pamukkale 1 (3) D.12 Laodicia - Hierapolis - [Pergamum - (*Via Sebaste*)]
131. Büknüş (3) E.1 Pergamum - Sardis - Laodicia - [*Via Sebaste*]

Valentinianus I and Valens

025. Ayvacık (7) D.01 Ephesus - Lampsacus - Cyzicus
046(A). Afyon 1 (4) D.03 Ephesus - Apamia - Synnada - Docimium
052(B). Doğruca 2 (5) D.04 Pergamum - Apollonia - Hadrianuthera - Cyzicus
053. Ömerli (5) D.04 Pergamum - Apollonia - Hadrianuthera - Cyzicus
056(D). Pınarbaşı 4 (4) D.06 Smyrna - Sardis
057(A). Hacılar 1 (5) D.06 Smyrna - Sardis
066. Caber (3) D.09 Apamia - Eumenia - Sebaste - Appia - Nacolea - Dorylaeum
084(B). Zobu 2 (4) D.20 Dorylaeum - Cotiaeum - Aezani

Valentinianus I and Valens and Gratianus

066. Caber (3) D.09 Apamia - Eumenia - Sebaste - Appia - Nacolea - Dorylaeum
137(D). Pınarcık 4 (2) E.1 Pergamum - Sardis - Laodicia - [*Via Sebaste*]

Valens and Gratianus and Valentinianus II

124. Osmaniye (2) D.51 Caunus - [Tralles (- Telmessus) road]

Gratianus and Valentinianus II and Theodosius I

024. Avcılar (2)	D.01 Ephesus - Lampsacus - Cyzicus
025. Ayvacık (7)	D.01 Ephesus - Lampsacus - Cyzicus
039. Tekin (6) (?)	D.03 Ephesus - Apamia - Synnada - Docimium
048. Gebeciler (6)	D.03 Ephesus - Apamia - Synnada - Docimium
101(B). Yeniköy, Hasankıran 2 (2)	D.35 Daldis - [Pergamum - (<i>Via Sebaste</i>)]
142(A). Kanboğaz 1	E.1 Pergamum - Sardis - Laodicia - [<i>Via Sebaste</i>]
142(C). Kanboğaz 3 (6)	E.1 Pergamum - Sardis - Laodicia - [<i>Via Sebaste</i>]

Gratianus and Valentinianus II and Theodosius I and Arcadius

007(B). Belevi 2 (4)	D.01 Ephesus - Lampsacus - Cyzicus
007(C). Belevi 3 (2)	D.01 Ephesus - Lampsacus - Cyzicus
007(E). Belevi 5 (4)	D.01 Ephesus - Lampsacus - Cyzicus
009. Yeniköy	D.01 Ephesus - Lampsacus - Cyzicus
056(A). Pınarbaşı 1 (2)	D.06 Smyrna - Sardis
056(B). Pınarbaşı 2 (3)	D.06 Smyrna - Sardis
058. Belkahve	D.06 Smyrna - Sardis

Theodosius I and Arcadius and Honorius

142(B). Kanboğaz 2 (2)	E.1 Pergamum - Sardis - Laodicia - [<i>Via Sebaste</i>]
142(C). Kanboğaz 3 (7)	E.1 Pergamum - Sardis - Laodicia - [<i>Via Sebaste</i>]

Arcadius and Honorius

095(A). Karahisar 1 (3)	D.26 Antiochia - Heraclia - [Laodicia - Cibyra (- Perge) road]
096. Kızılcabölük	D.26 Antiochia - Heraclia - [Laodicia - Cibyra (- Perge) road]
115(A). Bodrum 1 (3)	D.44 Mylasa - Halicarnassus - Myndus
137(D). Pınarcık 4 (3)	E.1 Pergamum - Sardis - Laodicia - [<i>Via Sebaste</i>]

Arcadius and Honorius and Theodosius II

107(B). Seferihisar 2 (2)	D.41 Smyrna - Teus - Ephesus
144(A). Köseali 1 (3)	E.1 Pergamum - Sardis - Laodicia - [<i>Via Sebaste</i>]

Honorius

133. Sindelli (2)	E.1 Pergamum - Sardis - Laodicia - [<i>Via Sebaste</i>]
-------------------	---

Theodosius II

066. Caber (5)	D.09 Apamia - Eumenia - Sebaste - Appia - Nacolea - Dorylaeum
142(B). Kanboğaz 2 (2)	E.1 Pergamum - Sardis - Laodicia - [<i>Via Sebaste</i>]

Theodosius II and Valentinianus III

052(B). Doğruca 2 (6)	D.04 Pergamum - Apollonia - Hadrianuthera - Cyzicus
095(A). Karahisar 1 (4)	D.26 Antiochia - Heraclia - [Laodicia - Cibyra (- Perge) road]

142(B). Kanboğaz 2 (3)
142(C). Kanboğaz 3 (8)
152. Yusufca

E.1 Pergamum - Sardis - Laodicia - [*Via Sebaste*]
E.1 Pergamum - Sardis - Laodicia - [*Via Sebaste*]
E.5 Cibyra - [*Via Sebaste*]

Anastasius I

114. Bodrum, Yokuşbaşı (2)
117. Dağbelen, Beypınar (3)
119. Dörttepe
159. Yenipazar

D.44 Mylasa - Halicarnassus - Myndus
D.44 Mylasa - Halicarnassus - Myndus
D.46 Bargylia - [Mylasa - Myndus road]
Not attributed

Iustinus I

119. Dörttepe

D.46 Bargylia - [Mylasa - Myndus road]

4.6.2 Incomplete and poorly preserved

001. Yakakayı (1)
 004. Tavşanlı
 006. Selçuk, Pranga Çiftlik (2)-(3)
 007(B). Belevi 2 (2)
 007(E). Belevi 5 (2)
 010(B). Şehitler 2 (1), (3)-(4)
 016. Aliğa
 017(D). Kazıkbağları 4 (1)
 020. Ovacık
 021. Aşağı Kırıklar (4)-(5)
 025. Ayvacık (1), (6)
 028. Çanakkale
 030(A). Şirinçavuş 1
 030(B). Şirinçavuş 2 (1)
 038. Sultanhisar
 039. Tekin (1)-(3), (7)
 040. Akça (2)
 042(A). Okçular 1 (1)
 043. Çobankaya (3)
 044. Atlıhisar (1)
 045(A). Ağzıkara 1
 046(A). Afyon 1 (5)
 046(C). Afyon 3 (1)
 052(A). Doğruca 1 (2)
 052(B). Doğruca 2 (1)-(2)
 053. Ömerli (1)
 056(B). Pınarbaşı 2 (1)
 056(D). Pınarbaşı 4 (2)
 061. Uşak (1)
 062. Hamam (1)
 063. Balmahmut (1)
 073. Hacımahmut (2)
 076. Aslanapa (1)
 084(B). Zobu 2 (1)-(2)
 092. Çay (5)
 095(A). Karahisar 1 (1)
 098(A). Kırkağaç 1 (2)
 100. Taşkuycak
 101(A). Yeniköy, Hasankıran 1 (1)-(2)
 103. Gökçeören (3)
 112(C). Bağcılar 3
 113. Güverçinlik
 129. Çıplak
 135. Ballica (1)
 137(A). Pınarcık 1 (1)
 137(C). Pınarcık 3 (1)
 137(E). Pınarcık 5 (1)-(4)
 139. Beyoba (1)
- A.1 Dorylaeum - Midaeum (- Col. Germa)
 C.5 Cotiaeum- [Dorylaeum (- Prusa ad Olympum) road]
 D.1 Ephesus - Pergamum - Cyzicus
 D.1 Ephesus - Pergamum - Lampsacus - Cyzicus
 D.1 Ephesus - Pergamum - Lampsacus - Cyzicus
 D.1 Ephesus - Pergamum - Lampsacus - Cyzicus
 D.1 Ephesus - Pergamum - Lampsacus - Cyzicus
 D.1 Ephesus - Pergamum - Lampsacus - Cyzicus
 D.1 Ephesus - Pergamum - Lampsacus - Cyzicus
 D.1 Ephesus - Pergamum - Lampsacus - Cyzicus
 D.1 Ephesus - Pergamum - Lampsacus - Cyzicus
 D.1 Ephesus - Pergamum - Lampsacus - Cyzicus
 D.1 Ephesus - Pergamum - Lampsacus - Cyzicus
 D.1 Ephesus - Pergamum - Lampsacus - Cyzicus
 D.3 Ephesus - Apamia - Synnada - Docimium
 D.3 Ephesus - Apamia - Synnada - Docimium
 D.3 Ephesus - Apamia - Synnada - Docimium
 D.3 Ephesus - Apamia - Synnada - Docimium
 D.3 Ephesus - Apamia - Synnada - Docimium
 D.3 Ephesus - Apamia - Synnada - Docimium
 D.3 Ephesus - Apamia - Synnada - Docimium
 D.3 Ephesus - Apamia - Synnada - Docimium
 D.3 Ephesus - Apamia - Synnada - Docimium
 D.3 Ephesus - Apamia - Synnada - Docimium
 D.4 Pergamum - Apollonia - Hadrianuthera - Cyzicus
 D.4 Pergamum - Apollonia - Hadrianuthera - Cyzicus
 D.4 Pergamum - Apollonia - Hadrianuthera - Cyzicus
 D.6 Smyrna - Sardis
 D.6 Smyrna - Sardis
 D.7 Sardis - Temenothyrae - Acmonia
 D.8 Sardis - Philadelphia - Cidyessus
 D.8 Sardis - Philadelphia - Temenoth. - Cidyessus
 D.16 Aezani - [Cotiaeum - Philomelium road]
 D.16 Aezani - [Cotiaeum - Philomelium road]
 D.20 Aezani - Cotiaeum - Dorylaeum
 D.24 Cotiaeum - Philomelium
 D.26 Antiochia - Heraclia - [Laod. - Cib. (- Perge) road]
 D.31 Apollonia - Thyatira
 D.35 Daldis - [Pergamum (- *Via Sebaste*) road]
 D.35 Daldis - [Pergamum (- *Via Sebaste*) road]
 D.37 Saitta - [Sardis - Temenothyra - Acmonia road]
 D.43 Mylasa - Stratonicia - [Trall. (- Telmess.) road]
 D.44 Mylasa - Halicarnassus - Myndus
 D.59 Ilium - [Ephesus - Cyzicus road]
 E.1 Pergamum - Thyat. - Sard. - Laod. - [*Via Sebaste* (Sagalas.)]
 E.1 Pergamum - Thyat. - Sard. - Laod. - [*Via Sebaste* (Sagalas.)]
 E.1 Pergamum - Thyat. - Sard. - Laod. - [*Via Sebaste* (Sagalas.)]
 E.1 Pergamum - Thyat. - Sard. - Laod. - [*Via Sebaste* (Sagalas.)]
 E.1 Pergamum - Thyat. - Sard. - Laod. - [*Via Sebaste* (Sagalas.)]

140. Akselendi (3)	E.1 Pergamum - Thyat. - Sard. - Laod. - [<i>Via Sebaste</i> (Sagalas.)]
142(B). Kanboğaz 2 (1)-(4)	E.1 Pergamum - Thyat. - Sard. - Laod. - [<i>Via Sebaste</i> (Sagalas.)]
142(C). Kanboğaz 3 (1)-(5)	E.1 Pergamum - Thyat. - Sard. - Laod. - [<i>Via Sebaste</i> (Sagalas.)]
144(A). Köseali 1 (2)	E.1 Pergamum - Thyat. - Sard. - Laod. - [<i>Via Sebaste</i> (Sagalas.)]
144(B). Köseali 2	E.1 Pergamum - Thyat. - Sard. - Laod. - [<i>Via Sebaste</i> (Sagalas.)]
144(C). Köseali 3	E.1 Pergamum - Thyat. - Sard. - Laod. - [<i>Via Sebaste</i> (Sagalas.)]
145. Kadıköy (2), (4)	E.1 Pergamum - Thyat. - Sard. - Laod. - [<i>Via Sebaste</i> (Sagalas.)]
149(B). Serinhisar 2 (1)-(2), (5)-(8)	E.3 Laodicia - Cibyra (- Perge)
151. Çamköy (2)	E.3 Laodicia - Cibyra (- Perge)
155. Sorkun 2	E.5 Cibyra [- <i>Via Sebaste</i> (territory of Sagalassus)]

4.6.3 No legible or visible Inscription

006. Selçuk, Pranga Çiftlik (2), (3)	D.1 Ephesus - Pergamum - Lampsacus - Cyzicus
007(C). Belevi 3 (1), (3)	D.1 Ephesus - Pergamum - Lampsacus - Cyzicus
025. Ayvacık (4)	D.1 Ephesus - Pergamum - Lampsacus - Cyzicus
041. Alpaslan	D.3 Ephesus - Apamia - Docimium
042(A). Okçular 1 (2)	D.3 Ephesus - Apamia - Docimium
042(B). Okçular 2	D.3 Ephesus - Apamia - Docimium
043. Çobankaya (1)	D.3 Ephesus - Apamia - Docimium
049. Bergama, Paşaoğlu Çiftlik (1)	D.4 Pergamum - Apollonia - Hadrianuthera - Cyzicus
063. Balmahmut (2)	D.8 Sardis - Philadelphia - Temenoth. - Cidyessus
064(B). Yuva 2	D.9 Apamia - Eumenia - Sebaste - Appia - Nacolea - Dorylaeum
66. Caber (4)	D.9 Apamia - Eumenia - Sebaste - Appia - Nacolea - Dorylaeum
069(A). Arızlı 1	D.11 Apamia - Amorium
069(B). Arızlı 2	D.11 Apamia - Amorium
075. Pınarbaşı	D.16 Aezani - [Cotiaeum - Philomelium road]
086(B). Eskişehir 2	D.20 Aezani - Cotiaeum - Dorylaeum
092. Çay (1)	D.24 Cotiaeum - Philomelium
096. Kızılcabölük (1)	D.26 Antiochia - Heraclia - [Laod. (- Perge) road]
149(A). Serinhisar 1	E.3. Laodicia - Cibyra (- Perge)
150. Alaettin (1)	E.3. Laodicia - Cibyra (- Perge)

4.6.4 Ancient Geography

1. Latin

Aezani

74(B). Gökağaç 2 (1),(2) D.16 Aezani - [Cotiaeum - Philomelium road]

Antiochia (ad Maeandrum)

94(B). Yenice 2 D.26 Antiochia - Heraclia - [Laodicia - Cibyra (- Perge) road]

Apamia

40. Akça (1) D.03 Ephesus - Apamia - Synnada - Docimium
64(A). Yuva 1 D.09 Apamia - Appia - Nacolea - Dorylaeum

Aquae Germ[-]

91. İsmail D.24 Cotiaeum - Philomelium

Cotiaeum

4. Esnemez C.3 Cotiaeum - [Dorylaeum - Prusa ad Olympum road]
87. Muttalip D.20 Aezani - Cotiaeum - Dorylaeum

Docimium

45(A). Ağzikara 1 D.03 Ephesus - Apamia - Synnada - Docimium
48. Gebeciler (1), (2), (3) D.03 Ephesus - Apamia - Synnada - Docimium

Dorylaeum

85(A). Aşağı Çağlan 1 (1) (Doro) D.20 Aezani - Cotiaeum - Dorylaeum
85(A). Aşağı Çağlan 1 (2) (Doryleum) D.20 Aezani - Cotiaeum - Dorylaeum
85(B). Aşağı Çağlan 2 (Doryleum) D.20 Aezani - Cotiaeum - Dorylaeum
87. Muttalip D.20 Aezani - Cotiaeum - Dorylaeum
88(A). Kıravdan 1 (Dorulaeum) D.21 Dorylaeum - Nacolea - Amorium
88(B). Kıravdan 2 (Dor -) D.21 Dorylaeum - Nacolea - Amorium

Ephesus

36(C). Aydın 3 (1) D.03 Ephesus - Apamia - Synnada - Docimium
55(A). Bornova 1 D.06 Smyrna - Sardis

Eumenia

66. Caber (1) D.09 Apamia - Appia - Nacolea - Dorylaeum

Hierapolis

71(A). Pamukkale 1 (2) D.12 Laodicia - Hierapolis - [Pergamum - (*Via Sebaste*) road]
 71(B). Pamukkale 2 (2) D.12 Laodicia - Hierapolis - [Pergamum - (*Via Sebaste*) road]

(Civitas) **Mylasen**(orum)

111(B). Milas 2 (3) D.43 Mylasa - Stratonicia - [Tralles (- Telmessus) road]

Nacolea

89. Seyitgazi D.21 Dorylaeum - Nacolea - Amorium

Prymnessus

46(B). Afyon 2 (?) D.24 Cotiaeum - Philomelium
 46(C). Afyon 3 (2) D.03 Ephesus - Apamia - Synnada - Docimium
 91. İsmail D.24 Cotiaeum - Philomelium

Smirna

15. Menemen D.01 Ephesus - Lampsacus - Cyzicus

Synnada

45(A). Ağzıkara 1 D.03 Ephesus - Apamia - Synnada - Docimium
 45(A). Ağzıkara 2 (1) D.03 Ephesus - Apamia - Synnada - Docimium
 46(C). Afyon 3 (2) D.03 Ephesus - Apamia - Synnada - Docimium

Temenothyrae

61. Usak (1) (Temenoturi) D.07 Sardis - Temenothyrae - Acmonia

Tripolis

145. Kadıköy (5) E.1 Pergamum - Sardis - Laodicia - [*Via Sebaste*]

2. Greek

Αἰζανοί

73. Hacımahmut (2) D.16 Aezani - [Cotiaeum - Philomelium road]
 84(B). Zobu 2 (4) D.20 Aezani - Cotiaeum - Dorylaeum

Ἀλάβανδα

125. Cumalı D.52 Alabanda - [Tralles - Telmessus road]

Ἀλικαρνασσός

115(A). Bodrum 1 (1) D.44 Mylasa - Halicarnassus - Myndus
 116. Göl D.44 Mylasa - Halicarnassus - Myndus

Ἀπαμεία

39. Tekin (1),(4) D.03 Ephesus - Apamia - Synnada - Docimium

Ἀπολλωνίς

135. Ballica (2) E.1 Pergamum - Sardis - Laodicia - [*Via Sebaste*]

Ἀππία

77. Haydarlar D.16 Aezani - [Cotiaeum - Philomelium road]

78(B). Gökçeler 2 D.16 Aezani - [Cotiaeum - Philomelium road]

Βάγης

60(A). Alanyurt 1 D.07 Sardis - Temenothyrae - Acmonia

60(B). Alanyurt 2 D.07 Sardis - Temenothyrae - Acmonia

Γόρδος

099(A). Gördes 1 D.34 Iulia Gordos - Thyatira

142(B). Kanboğaz 2 D.03 Ephesus - Apamia - Synnada - Docimium

Δάλδις

101(A). Yeniköy, Hasankıran 1 (4) D.35 Daldis - [Pergamum - Sardis - (*Via Sebaste*) road]

Δοκίμιον

46(A). Afyon 1 (4) D.03 Ephesus - Apamia - Synnada - Docimium

47. Beşkuyu (1) D.03 Ephesus - Apamia - Synnada - Docimium

48. Gebeciler (2), (3) D.03 Ephesus - Apamia - Synnada - Docimium

Δορυλάειον

86(B). Eskişehir 2 (2) D.20 Aezani - Cotiaeum - Dorylaeum

Ἐρμοκάπηλα

131. Bükneüş (1)-(3) E.1 Pergamum - Sardis - Laodicia - [*Via Sebaste*]

132. Sirt E.1 Pergamum - Sardis - Laodicia - [*Via Sebaste*]

133. Sindelli (1) E.1 Pergamum - Sardis - Laodicia - [*Via Sebaste*]

Ἔφεσος

7(A). Belevi 1 D.01 Ephesus - Lampsacus - Cyzicus

7(D). Belevi 4 (1),(2) D.01 Ephesus - Lampsacus - Cyzicus

7(E). Belevi 5 (1) D.01 Ephesus - Lampsacus - Cyzicus

11. Torbalı D.01 Ephesus - Lampsacus - Cyzicus

12. Kuşçuburnu D.01 Ephesus - Lampsacus - Cyzicus

17(A). Kazıkbağları 1
 35. Germencik
 36(C). Aydın 3 (1)
 110. Tekin

D.01 Ephesus - Lampsacus - Cyzicus
 D.03 Ephesus - Apamia - Synnada - Docimium
 D.03 Ephesus - Apamia - Synnada - Docimium
 D.42 Priene - Magnesia - [Ephesus - Docimium road]

Ἡρακλία

95(A). Karahisar 1 (1),(3)
 95(B). Karahisar 2
 95(C). Karahisar 3

D.26 Antiochia - Heraclia - [Laodicia - Cibyra (- Perge) road]
 D.26 Antiochia - Heraclia - [Laodicia - Cibyra (- Perge) road]
 D.26 Antiochia - Heraclia - [Laodicia - Cibyra (- Perge) road]

Θυατείρα

134. Zeytinlioiva (2)
 136(B). Akhisar 2 (1)
 136(C). Akhisar 3
 136(D). Akhisar 4 (1)
 137(B). Pınarcık 2 (1)
 137(D). Pınarcık 4 (1)
 137(E). Pınarcık 5 (1)
 139. Beyoba (2), (3)
 140. Akselendi (1)

E.1 Pergamum - Sardis - Laodicia - [*Via Sebaste*]
 E.1 Pergamum - Sardis - Laodicia - [*Via Sebaste*]
 E.1 Pergamum - Sardis - Laodicia - [*Via Sebaste*]
 E.1 Pergamum - Sardis - Laodicia - [*Via Sebaste*]
 E.1 Pergamum - Sardis - Laodicia - [*Via Sebaste*]
 E.1 Pergamum - Sardis - Laodicia - [*Via Sebaste*]
 E.1 Pergamum - Sardis - Laodicia - [*Via Sebaste*]
 E.1 Pergamum - Sardis - Laodicia - [*Via Sebaste*]
 E.1 Pergamum - Sardis - Laodicia - [*Via Sebaste*]

Ἱεράπολις

71(A). Pamukkale 1 (1)
 71(B). Pamukkale 2 (2)

D.12 Laodicia - Hierapolis - [Pergamum - (*Via Sebaste*) road]
 D.12 Laodicia - Hierapolis - [Pergamum - (*Via Sebaste*) road]

Ἱερόπολις

68. Başkuyucak (2), (4)

D.10 Apamia - Bruzus - [Cotiaeum - Philomelium road]

Ἴασος

122. Kiyıkışlacık (1), (2)

D.48 Iasus - [Mylasa - Miletus road]

Ἰουλία

93(B). Akşehir 2 (3)

D.23 Cotiaeum - Philomelium

Κέραμος

118(A). Sek 1
 118(B). Sek 2 (2), (3)

D.45 Ceramus - [Mylasa - Myndus road]
 D.45 Ceramus - [Mylasa - Myndus road]

Κίβυρα

151. Cam (1)
 153. Gölhisar 2
 156. Büyük Alan

E.5 Cibyra - [*Via Sebaste*]
 E.5 Cibyra - [*Via Sebaste*]
 E.5 Cibyra - [*Via Sebaste*]

157. Ece

E.5 Cibyra - [*Via Sebaste*]**Κιδυησσός**

63. Balmahmut

D.8 Sardis - Philadelphia - Temenoth. - Cidyessus

Κολοφών

10(B). Şehitler 2 (1)

D.01 Ephesus - Lampsacus - Cyzicus

Κοτιάϊον

76. Aslanapa (2)

D.16 Aezani - [Cotiaeum - Philomelium road]

87. Muttalip

D.20 Aezani - Cotiaeum - Dorylaeum

Λέβεδος

107(B). Seferihisar 2 (1)

D.41 Smyrna - Teus - Ephesus

108(A). Kavakdere 1 (1)

D.41 Smyrna - Teus - Ephesus

Μύλασα

111(B). Milas 2

D.43 Mylasa - Stratonicia - [Tralles (- Telmessus) road]

Μιλητόπολις

136(B). Akhisar 2 (2)

E.1 Pergamum - Sardis - Laodicia - [*Via Sebaste*]

140. Akselendi (1) (Μιλητόπολις)

E.1 Pergamum - Sardis - Laodicia - [*Via Sebaste*]**Σαίτται**

102. Karyağdı (Σετται)

D.37 Saittai - [Sardis - Temenothyrae - Acmonia road]

103. Gökçeören (1),(2)

D.37 Saittai - [Sardis - Temenothyrae - Acmonia road]

Σάρδει/ς

143. Kestelli

E.1 Pergamum - Sardis - Laodicia - [*Via Sebaste*]**Σίλανδος**

104. Kula (1)

D.38 Silandus - [Sardis - Temenothyrae - Acmonia road]

Σμύρνη

15. Menemen

D.01 Ephesus - Lampsacus - Cyzicus

55(B). Bornova 2

D.06 Smyrna - Sardis

56(C). Pınarbaşı 3 (3)

D.06 Smyrna - Sardis

56(D). Pınarbaşı 4 (1),(3)

D.06 Smyrna - Sardis

57(A). Hacılar 1 (1),(2)

D.06 Smyrna - Sardis

57(B). Hacılar 2

D.06 Smyrna - Sardis

Στρατονικία

112(C). Bağcılar 3

D.43 Mylasa - Stratonicia - [Tralles (- Telmessus) road]

Συναός

82. Kurtluhallar

D.19 Aezani - Synaus - Ancyra

83. Beyköy (1),(2)

D.19 Aezani - Synaus - Ancyra

Τέο/ως

106. Ulaμις

D.41 Smyrna - Teus - Ephesus

107(A). Seferihisar 1

D.41 Smyrna - Teus - Ephesus

107(B). Seferihisar 2 (1)

D.41 Smyrna - Teus - Ephesus

108(A). Kavakdere 1 (1),(2)

D.41 Smyrna - Teus - Ephesus

108(B). Kavakdere 2

D.41 Smyrna - Teus - Ephesus

Τημενούθυραι

061. Uşak (2), (3)

D.07 Sardis - Tymenothyrae - Acmonia

Τράλλει/ις

38. Sultanhisar

D.03 Ephesus - Apamia - Synnada - Docimium

Ύρζανοι

13. Gaziemir

D.01 Ephesus - Lampsacus - Cyzicus

Φιλαδελφία

144(A). Köseali 1 (3)

E.1 Pergamum - Sardis - Laodicia - [*Via Sebaste*]

144(B). Köseali 2

E.1 Pergamum - Sardis - Laodicia - [*Via Sebaste*]**Φιλομήλιον**

93(B). Akşehir 2 (1),(2)

D.24 Cotiaeum - Philomelium

4.6.5 Roman Officials

Aelius Claudius Dulcitus	Iovianus
07(B). Belevi 2 (3)	D.01 Ephesus - Lampsacus - Cyzicus
07(B). Belevi 5 (3)	D.01 Ephesus - Lampsacus - Cyzicus
Asclepiodotus	Carus and Carinus and Numerianus
39. Tekin (3)	D.03 Ephesus - Apamia - Synnada - Docimium
(Triarius Rufinus) Asinius Sabinianus	Gordianus III
12. Kuşcuburnu	D.01 Ephesus - Lampsacus - Cyzicus
17(B). Kazıkbağları 2 (?)	D.01 Ephesus - Lampsacus - Cyzicus
71(A). Pamukkale 1 (1)	D.12 Laodicia - Hierapolis - [Pergamum - (<i>Via Sebaste</i>) road]
101(A). Yeniköy, Hasankıran 1 (4)	D.35 Daldis - [Pergamum - Sardis (- <i>Via Sebaste</i>) road]
137(B). Pınarcık 2	E.1 Pergamum - Sardis - Laodicia - [<i>Via Sebaste</i>]
Atilius Proclus	Sept. Severus and family AD 200/201
118(E). Sek 5 (1)	D.45 Ceramus - [Mylasa - Miletus road]
Aufidius Marcellus	Elagabalus
136(C). Akhisar 3	E.1 Pergamum - Sardis - Laodicia - [<i>Via Sebaste</i>]
Aurelius Diogenes	Valerianus and Gallienus
93(B). Akşehir 2 (1)	D.24 Cotiaemum - Philomelium
118(B). Sek 2 (2)	D.45 Ceramus - [Mylasa - Miletus road]
Aurelius Maximus	(?)
39. Tekin (2)	D.03 Ephesus - Apamia - Synnada - Docimium
Bittius Proculus	Traianus
32. Edincik	D.01 Ephesus - Lampsacus - Cyzicus
Calvisius Ruso Iulius Frontinus	Traianus
93(A). Akşehir 1	D.24 Cotiaemum - Philomelium
Castrius Constans	(?)
95(A). Karahisar 1	D.26 Antiochia - Heraclia - [Laodicia - Cibyra (- Perge) road]
Chresimus	Nerva

111(A). Milas 1	D.43 Mylasa - Stratonicia - [Tralles (- Telmessus) road]
Clodius Celsinus	Traianus Decius
85(A). Aş. Çağlan 1 (1)	D.20 Aezani - Cotiaeum - Dorylaeum
118(A). Sek 1	D.45 Ceramus - [Mylasa - Miletus road]
118(B). Sek 2 (1)	D.45 Ceramus - [Mylasa - Miletus road]
118(D). Sek 4	D.45 Ceramus - [Mylasa - Miletus road]
122. Kıyıkışlacık (1)	D.48 Iasus - [Mylasa - Miletus road]
149(B). Serinhisar 2 (1)	E.3 Laodicia - Cibyra (- Perge)
[D]omit[ius -]	Augustus
10(A). Şehitler 1	D.01 Ephesus - Lampsacus - Cyzicus
Egnatius Victor Lollianus	Philippus I and Philippus II
110. Tekin	D.42 Priene - [Ephesus - Docimium road]
126(B). Geyikli 2 (1)	D.58 Alexandria Troas - [Ephesus - Cyzicus road]
Firminianus	Crispus, Licinnius and Constantinus <i>Caesares</i>
118(C). Sek 3 (3)	D.45 Ceramus - [Mylasa - Myndus road]
Flavius Ioanis	Anastasius I
114. Bodrum, Yokuşbaşı (2)	D.44 Mylasa - Halicarnassus - Myndus
117. Dağbelen, Beypınar (3)	D.44 Mylasa - Halicarnassus - Myndus
159. Yenipazar	Not attributed
Flavius Procopius	Iustininus I
119. Dörttepe	D.46 Bargylia - [Mylasa - Myndus road]
Fulvius Asticus	Diocletianus <i>et coll.</i>
111(B). Milas 2 (1)	D.43 Mylasa - Stratonicia - [Tralles (- Telmessus) road]
115(A). Bodrum 1 (1)	D.44 Mylasa - Halicarnassus - Myndus
116. Göl	D.44 Mylasa - Halicarnassus - Myndus
118(C). Sek 3 (1)	D.45 Ceramus - [Mylasa - Myndus road]
125. Cumalı	D.52 Alabanda - [Tralles (- Telmessus) road]
Iōannēs	(?)
17(F). Kazıkbağları 6	D.01 Ephesus - Lampsacus - Cyzicus
Iulius Flavius Proclus Quintillianus	Traianus Decius and Etruscilla
07(D). Belevi 4 (1)	D.01 Ephesus - Lampsacus - Cyzicus
21. Aş. Kırıklar (2)	D.01 Ephesus - Lampsacus - Cyzicus

Iulius Frontinus	Domitianus
71(B). Pamukkale 2 (1)	D.12 Laodicia - Hierapolis - [Pergamum - (<i>Via Sebaste</i>) road]
Iulius Volusinna Rogatianus	Valerianus and Gallienus
36(C). Aydın 3 (1)	D.03 Ephesus - Apamia - Synnada - Docimium
Iunius Caesennius Paetus	Domitianus
105. Balçova	D.41 Smyrna - Teus - Ephesus
Lollianus Gentianus	Sept. Severus and family
07(E). Belevi 5 (1)	D.01 Ephesus - Lampsacus - Cyzicus
35. Germencik	D.03 Ephesus - Apamia - Synnada - Docimium
52(A). Doğruca 1 (1)	D.04 Pergamum - Cyzicus
56(D). Pınarbaşı 4 (1)	D.06 Smyrna - Sardis
57(A). Hacılar 1 (1)	D.06 Smyrna - Sardis
57(B). Hacılar 2	D.06 Smyrna - Sardis
112(A). Bağcılar 1	D.43 Mylasa - Stratonicia - [Tralles (- Telmessus) road]
112(B). Bağcılar 2	D.43 Mylasa - Stratonicia - [Tralles (- Telmessus) road]
114. Bodrum, Yokuşbaşı (1)	D.44 Mylasa - Halicarnassus - Myndus
115(B). Bodrum 2 (1)	D.44 Mylasa - Halicarnassus - Myndus
145. Kadıköy (1)	E.1 Pergamum - Sardis - Laodicia - [<i>Via Sebaste</i>]
Polus Terentianus	Sept. Severus and family AD 200/201
118(E). Sek 5 (1)	D.45 Ceramus - [Mylasa - Myndus road]
Quintilius Maximus	M. Aurelius
50. Köseresul (1)	D.04 Pergamum - Apollonia - Hadrianuthera - Cyzicus
Val[erius -]	(?)
113. Güvercinlik	D.44 Mylasa - Halicarnassus - Myndus
Valerius Andrinacius	Valerianus and Gallienus
118(B). Sek 2 (2)	D.45 Ceramus - [Mylasa - Myndus road]
Valerius Bataus	Galerius and Licinius with Maximinus and Constantinus
115(B). Bodrum 2 (2)	D.44 Mylasa - Halicarnassus - Myndus
Valerius Rinacius	Constantius and Galerius with Severus and Maximinus
118(E). Sek 5 (3)	D.45 Ceramus - [Mylasa - Myndus road]

4.6.6 Notable Words and Phrases

(1) Votive

(1a) DNMQE, d(evotus) n(umini) m(aiestati)q(ue) e(ius)/e(orum)		
D.1 Ephesus - Lampsacus - Cyzicus	Iovianus	07(B)(3)
D.1 Ephesus - Lampsacus - Cyzicus	Iovianus	07(E)(3)
(1b) Pro salute		
D.20 Aezani - Cotiaeum - Dorylaeum	Sept. Severus	87
D.58 Alexandria Troas - [Ephesus - Cyzicus road]	(?) Philippus	126(B)
(1c) Pro salute et victoria		
D.20 Aezani - Cotiaeum - Dorylaeum	Traianus Decius	85(A)(1)
D.20 Aezani - Cotiaeum - Dorylaeum	Trebonianus Gallus	85(B)
D.20 Aezani - Cotiaeum - Dorylaeum	Diocletianus <i>et coll.</i>	86(A)
D.21 Dorylaeum - Nacolea - Amorium	Treonianus Gallus	88(A)(B)
D.21 Dorylaeum - Nacolea - Amorium	Sept. Severus	89
(1c) ὑπὲρ νεικῆς καὶ αἰωνίου διαμονῆς		
A.1 Dorylaeum - Midaeum (- Col. Germa)	Traianus decius	01
(1d) [ὑπὲρ σωτηρίας τῶν ἀνεικῆτων		
D.1 Ephesus - Lampsacus - Cyzicus	Diocletianus <i>et coll.</i>	23(A)
(1e) B(ona) F(ortuna)	85(A)(B), 86(A), 88(A)(B), 121, 136(C), 137(C)(2), 150(3)	
(1f) Ἀγαθὴ Τύχη	01, 11*, 14(C), 15, 36(C)(1), 56(C)(1), 63, 65, 68, 94(A)(2), 94(B)(1), 97, 104, 106, 107(A), 107(B)(2), 108(A)(1)(2), 108(B), 111(B)(1)(6), 118(B)(2), 118(C), 122(2), 134(1)(2), 136(D)(1), 139(2)(3), 140(4), 149(B)(3)-(5)	
(1g) Εὐτυχῶς		
D.43 Mylasa - Stratonicia - [Tralles (- Telmessus) road]	Diocletianus <i>et coll.</i>	111(B)(1)
D.59 Ilium - [Ephesus - Cyzicus road]	Valerianus & Gallienus	118(B)(2)

(2) cura

(2a) curante		
D.1 Ephesus - Lampsacus - Cyzicus	Augustus	10(A)
(2b) ἐπιστατοῦντος		
D.1 Ephesus - Lampsacus - Cyzicus	Augustus	10(A)
(2c) ἐπιμελεία		
D.35 Daldis - [Pergamum (- <i>Via Sebaste</i>) road]	(?)	101(A)(1)

(4) proconsul / ἀνθύπατος

(4a) proconsul		
D.1 Ephesus - Lampsacus - Cyzicus	Iovianus	07(B)(3)
D.1 Ephesus - Lampsacus - Cyzicus	Iovianus	07(E)(3)
D.12 Laodicia - Hierapolis - [Pergamum (- <i>Via Sebaste</i>) road]	Domitianus	71(B)(1)
(4b) ἐπὶ ἀνθυπάτου		
D.1 Ephesus - Lampsacus - Cyzicus	Sept. Severus	07(E)(1) (rest.)
D.1 Ephesus - Lampsacus - Cyzicus	Gordianus III	12
D.1 Ephesus - Lampsacus - Cyzicus	Gordianus	17(B)
D.1 Ephesus - Lampsacus - Cyzicus	Traianus	32
D.3 Ephesus - Apamia - Docimium	Sept. Severus	35

D.4 Pergamum - Cyzicus	M. Aurelius	50 (1)
D.4 Pergamum - Cyzicus	Sept. Severus	52(A)(1)
D.6 Smyrna - Sardis	Sept. Severus	56(D)(1)
D.6 Smyrna - Sardis	Sept. Severus	57(A)(1)
D.6 Smyrna - Sardis	Sept. Severus	57(B)
D.12 Laodicia - Hierapolis - [Pergamum (- <i>Via Sebaste</i>) road]	Gordianus III	71(A)(1)
D.42 Priene - [Ephesus - Docimium road]	Philippus I	110
D.43 Mylasa - Stratonicia - [Tralles (- Telmessus) road]	Sept. Severus	112(B)
D.44 Mylasa - Halicarnassus - Myndus	Sept. Severus	114(1)
D.44 Mylasa - Halicarnassus - Myndus	Diocletianus <i>et coll.</i>	115(B)(1)
D.45 Ceramus - [Mylasa - Halicarnassus - Myndus road]	Sept. Severus	118(E)(1)
E.1 Pergamum - Sardis - (<i>Via Sebaste</i>)	Elagabalus	136(C)
E.1 Pergamum - Sardis - (<i>Via Sebaste</i>)	Gordianus III	137(B)(1)
E.1 Pergamum - Sardis - (<i>Via Sebaste</i>)	Sept. Severus	145(1) (rest.)
(4c) ἀνθυπατεύοντος		
D.1 Ephesus - Lampsacus - Cyzicus	Traianus Decius	07(D)(1)
D.3 Ephesus - Apamia - Docimium	Valerianus & Gallienus	36(C)(1)

(5) ἐπίτροπος**(5a) ἐπίτροπος**

D.43 Mylasa - Stratonicia - [Tralles (- Telmessus) road]	Domitianus/Nerva	111(A)
--	------------------	--------

(5b) ἐπὶ ἐπιτρόπου

D.43 Mylasa - Stratonicia - [Tralles (- Telmessus) road]	Sept. Severus	112(B)
D.45 Ceramus - [Mylasa - Halicarnassus - Myndus road]	Sept. Severus	118(E)(1)

(6) ἡγέμων**(6a) ἐπὶ ἡγεμόνος**

D.26 Antiochia - [Laodicia - Cibyra (- Perge) road]	(?)	95(A)
D.52 Alabanda - [Tralles (- Telmessus) road]	Diocletianus <i>et coll.</i>	125(1)

(6b) ἡγεμονεύοντος

D.3 Ephesus - Apamia - Docimium	(?)	39(2)
D.3 Ephesus - Apamia - Docimium	Carus	39(4)
D.20 Aezani - Cotiaeum - Dorylaeum	Traianus Decius	85(A)(1)
D.43 Mylasa - Stratonicia - [Tralles (- Telmessus) road]	Diocletianus <i>et coll.</i>	111(B)(1)
D.44 Mylasa - Halicarnassus - Myndus	(?)	113
D.44 Mylasa - Halicarnassus - Myndus	Diocletianus <i>et coll.</i>	115(A)(1)
D.44 Mylasa - Halicarnassus - Myndus	Galerius and Licinius	115(B)(2)
D.44 Mylasa - Halicarnassus - Myndus	Diocletianus <i>et coll.</i>	116
D.45 Ceramus - [Mylasa - Halicarnassus - Myndus road]	Diocletianus <i>et coll.</i>	118(C)(1)
D.45 Ceramus - [Mylasa - Halicarnassus - Myndus road]	Crispus et al.	118(C)(3)
D.45 Ceramus - [Mylasa - Halicarnassus - Myndus road]	Constantinus and Galerius	118(E)(3)
D.48 Iasus - [Mylasa - Miletus road]	Traianus Decius	122(1)
D.52 Alabanda - [Tralles (- Telmessus) road]	Diocletianus <i>et coll.</i>	125(1)

(6c) ἡγεμονεύοντος τῆς ἐπαρχίας

D.24 Cotiaeum - Philomelium	Valerianus and Gallienus	93(B)(1)
-----------------------------	--------------------------	----------

(7) κόμης

(7a) **κόμης**

D.44 Mylasa - Halicarnassus - Myndus	Anastasius I	114(2)
D.44 Mylasa - Halicarnassus - Myndus	Anastasius I	117(3)
D.46 Bargylia - [Mylasa - Halicarnassus - Myndus road]	Anastasius I/Iustinus I	119

(7b) **ἐπὶ τοῦ κόμητος**

D.1 Ephesus - Lampsacus - Cyzicus	–	17(F)
-----------------------------------	---	-------

(8) **legatus** (pro praetore)(8a) **legatus**

D.24 Cotiaem - Philomelium	Traianus	93(A)
----------------------------	----------	-------

(8b) **ἐπὶ πρεσβευτοῦ τοῦ/τῶν Σεβαστοῦ/ῶν καὶ ἀντιστρατήγου**

D.45 Ceramus - [Mylasa - Halicarnassus - Myndus road]	Traianus Decius	118(A)
D.45 Ceramus - [Mylasa - Halicarnassus - Myndus road]	Traianus Decius	118(B)(1) (rest.)
D.45 Ceramus - [Mylasa - Halicarnassus - Myndus road]	Valerianus and Gallienus	118(B)(2)
D.45 Ceramus - [Mylasa - Halicarnassus - Myndus road]	Traianus Decius	118(D) (rest.)

(9) **ὑπατικός**

D.20 Aezani - Cotiaem - Dorylaeum	Traianus Decius	85(A)(1)
D.26 Antiochia - [Laodicia - Cibyra (- Perge) road]	(?)	95(A)
D.44 Mylasa - Halicarnassus - Myndus	Anastasius I	114(2)
D.44 Mylasa - Halicarnassus - Myndus	Anstasius I	117(3)
D.46 Bargylia - [Mylasa - Halicarnassus - Myndus road]	Anstasius I/Iustinus I	119

(10) **via / ὁδός**(10a) **viam fecit**

D.1 Ephesus - Lampsacus - Cyzicus	Augustus	10(A) (rest.)
D.12 Laodicia - Hierapolis - [Pergamum - (<i>Via Sebaste</i>) road]	Domitianus	71(B)(1) (rest.)
D.49 Miletus - Didyma	Traianus	123(A)

(10b) **viam novam derexit**

D.24 Cotiaem - Philomelium	Traianus	93(A)
----------------------------	----------	-------

(10c) **vias faciendas curavit**

D.1 Ephesus - Lampsacus - Cyzicus	Vespasianus	17(A) (rest.)
D.3 Ephesus - Apamia - Docimium	Vespasianus	37
E.1 Pergamum - Sardis - (<i>Via Sebaste</i>)	Vespasianus	136(A)

(10d) **τὰς ὁδοὺς ἐποίησε**

D.1 Ephesus - Lampsacus - Cyzicus	Vespasianus	17(A)
D.3 Ephesus - Apamia - Docimium	Vespasianus	37
D.41 Smyrna - Teus - Ephesus	Domitianus	105
E.1 Pergamum - Sardis - (<i>Via Sebaste</i>)	Vespasianus	136(A)

(10e) **vias reficiendas curavit**

D.1 Ephesus - Lampsacus - Cyzicus	Vespasianus	14(A)
D.1 Ephesus - Lampsacus - Cyzicus	Vespasianus	14(B) (rest.)

(10f) **vias restituit**

D.1 Ephesus - Lampsacus - Cyzicus	Domitianus	10(B)(1)
D.43 Mylasa - Stratonicia - [Tralles (- Telmessus) road]	Domitianus/Nerva	111(A)
E.1 Pergamum - Sardis - (<i>Via Sebaste</i>)	Domitianus	130 (rest.)
E.1 Pergamum - Sardis - (<i>Via Sebaste</i>)	Domitianus	136(B)(1) (rest.)

E.1 Pergamum - Sardis - (<i>Via Sebaste</i>) (10g) τὰς ὁδοὺς ἀποκατέστησεν	Domitianus	140(1) (rest.)
D.1 Ephesus - Lampsacus - Cyzicus	Domitianus	10(B)(1)
D.43 Mylasa - Stratonicia - [Tralles (- Telmessus) road]	Domitianus/Nerva	111(A)
E.1 Pergamum - Sardis - (<i>Via Sebaste</i>)	Domitianus	136(B)(1)
E.1 Pergamum - Sardis - (<i>Via Sebaste</i>) (10h) αἱ ὁδοὶ ἀποκατεστάθησαν	Domitianus	140(1)
D.1 Ephesus - Lampsacus - Cyzicus	Sept. Severus	07(E)(1)
D.3 Ephesus - Apamia - Docimium	Sept. Severus	35
D.43 Mylasa - Stratonicia - [Tralles (- Telmessus) road]	Sept. Severus	112(A)(1)
D.43 Mylasa - Stratonicia - [Tralles (- Telmessus) road]	Sept. Severus	112(B)
D.44 Mylasa - Halicarnassus - Myndus	Sept. Severus	114(1)
D.44 Mylasa - Halicarnassus - Myndus (10i) αἱ ὁδοὶ [-]οντο καὶ ἀποκατεστάθησαν	Sept. Severus	115(B)(1)
D.45 Ceramus - [Mylasa - Halicarnassus - Myndus road] (10j) τὰς ὁδοὺς ἐπεσκέυασεν	Sept. Severus	118(E)(1)
D.1 Ephesus - Lampsacus - Cyzicus	Vespasianus	14(A)
D.1 Ephesus - Lampsacus - Cyzicus	Vespasianus	14(B)
D.45 Ceramus - [Mylasa - Halicarnassus - Myndus road] (10k) ἐπεσκέυασεν [τὰς ὁδοὺς]	Traianus Decius	118(B)(1)
D.1 Ephesus - Lampsacus - Cyzicus (10l) ὁδὸν κατεσκεύασεν	Trebonianus Gallus	13
D.1 Ephesus - Lampsacus - Cyzicus	Augustus	10(A) (rest.)
D.49 Miletus - Didyma (10m) κατεσκεύασεν τὰς ὁδοὺς	Traianus	123(A)
E.1 Pergamum - Sardis - (<i>Via Sebaste</i>) (10n) ἐγένετο ἡ στρώσις	Elagabalus	136(C)
D.1 Ephesus - Lampsacus - Cyzicus	–	17(F)
(12) ἔργα		
(12a) ἠργάσαντο		
E.1 Pergamum - Sardis - (<i>Via Sebaste</i>)	Domitianus	136(B)(2)
E.1 Pergamum - Sardis - (<i>Via Sebaste</i>) (12b) ἔργασαμένων	Domitianus	140(1)
D.1 Ephesus - Lampsacus - Cyzicus	Domitianus	10(B)(1)
E.1 Pergamum - Sardis - (<i>Via Sebaste</i>)	(?)	142(B)(1)
(13) milia		
(14a) milia		
D.16 Aezani [Cotiaeum - Philomelium road]	Sept. Severus	79
(14b) μείλιον		
D.24 Cotiaeum - Philomelium	Valerianus and Gallienus	93(B)(1)
(14c) τὰ μίλια ἀνε(νέ)ωσεν		
D.46 Bargyia - [Mylasa - Halicarnassus - Myndus road] (14d) (τὸ μίλιον) ἀνέστησεν	Anastasius I	119
D.6 Smyrna - Sardis	Sept. Severus	56(D)(1)
D.6 Smyrna - Sardis	Sept. Severus	57(A)(1)
D.6 Smyrna - Sardis	Sept. Severus	57(B)

5. ILLUSTRATIONS: MAPS

5.1 Conspectus Maps

5.1.1 Asia (West)

5.1.2 Asia (East)

6. ILLUSTRATIONS: FIGURES

6.1 Facsimiles of Published Texts

01.	003. Camandıra iftlik	[p. 37]	Perrot et al. 1872, 1, 99 no. 62 (1) Diocletianus <i>et coll.</i> (2) Constantinus I with Constantinus and Constantius (3) Constantinus I with Constantinus, Constantius and Constans
02.	007(B). Belevi 2	[p. 44]	CIL 3. 14405 (1) Maximinus, Constantinus I and Licinius I (2) (?) (3) Iovianus (4) Gratianus, Valentinianus II and Theodosius
03.	010(A). Őehitler 1	[p. 51]	MzB 2, 2-3 (1876-78)[1878], 99 no. τβ' [= 302] Augustus
04.	010(B). Őehitler 2	[p. 52]	MzB 2, 2-3 (1876-78)[1878], 98 no. σϞθ' [= 299] (1) Domitianus
05.	011. Torbalı	[p. 54]	MzB 2, 2-3 (1876-78)[1878], 94 no. σϞ' [= 290] Diocletianus <i>et coll.</i>
06.	014(C). İzmir 3	[p. 58]	CIL 3. 7197 (1) Diocletianus <i>et coll.</i>
07.	015. Menemen	[p. 61]	Le Bas and Waddington 1870, 2, 412 no. 1724 <i>f.</i> Diocletianus <i>et coll.</i>
08.	015. Menemen	[p. 61]	Ramsay 1881, 52 Diocletianus <i>et coll.</i>
09.	017(A). Kazıkbaęları 1	[p. 62]	Baltazzi 1888, 374 no. 30 Vespasianus
10.	017(B). Kazıkbaęları 2	[p. 63]	Baltazzi 1888, 375 no. 31 Gordianus III
11.	017(D). Kazıkbaęları 4	[p. 64]	CIL 3. 7185 Constantinus I and (?)
12.	017(E). Kazıkbaęları 5	[p. 65]	Baltazzi 1888, 376 no. 32 Constantinus I with Constantinus, Constantius and Constans
13.	017(E). Kazıkbaęları 5	[p. 65]	CIL 3. 7186 Constantinus I with Constantinus, Constantius and Constans
14.	018. Dereii	[p. 67]	Conze and Schuchhardt 1899, 207 no. 20 [Diocletianus and Maximianus] with Constantius I and Galerius
15.	023(A). Armutova 1	[p. 71]	Franz 1842, 149 no. 40 Diocletianus <i>et coll.</i>
16.	023(B). Armutova 2	[p. 71]	Franz 1842, 149 v.s. no. 40 Constantinus I and Licinius I
17.	030(B). Őirinavuş 2	[p. 77]	Legrand 1893, 546 no. 35 (1) (?) (2) Iovianus
18.	032. Edincik	[p. 79]	Lechat and Radet 1888, 63 no. 1

- Traianus
19. 035. Germencik [p. 81] Perdrizet and Jouguet 1895, 318a
Sept. Severus and Caracalla with Geta and
Iulia Domna
20. 036(B). Aydın 2 [p. 82] Sterrett 1883, 333 no. 14
Claudius
21. 036(C). Aydın 3 [p. 83] Le Bas and Waddington 1870, 2, 392 no. 1652 *e*
(1) Valerianus and Gallienus
(2) Diocletianus *et coll.*
22. 044. Atlıhisar [p. 89] Radet and Ouvre 1896, 115 no. 10
(1) (?)
(2) Diocletianus *et coll.*
(3) Crispus, Licinius II and Constantinus II
23. 045(A). Ağzıkara 1 [p. 91] MAMA 4. 60
(?)
24. 046(A). Afyon 1 [p. 93] MAMA 4. 13
(1) Constantinus I and Licinius I with Crispus,
Licinius II and Constantinus II
(2) Constantinus I with Constantinus,
Constantius and Constans
25. 046(B). Afyon 2 [p. 94] CIL 3. 7171
Sept. Severus and Caracalla with Geta
26. 047. Beşkuyu [p. 97] Hamilton 1842, 2, 177 no. 375
(1) Constantinus I and Licinius I with Crispus,
Licinius II and Constantinus II
(2) Constantinus I with Constantinus,
Constantius and Constans
27. 052(A). Doğruca 1 [p. 105] Lechat and Radet 1888, 66 no. 11
(1) Sept. Severus and Caracalla with Geta and
Iulia Domna
28. 052(A). Doğruca 1 [p. 105] Lechat and Radet 1888, 66 no. 11
(2) (?)
29. 052(A). Doğruca 1 [p. 105] Lechat and Radet 1888, 66 no. 11
(3) Constantinus I with Constantinus,
Constantius and Constans
30. 052(B). Doğruca 2 [p. 106] Lechat and Radet 1893, 523 no. 12
(3) Constantinus I with Constantinus,
Constantius and Constans
(5) Valentinianus I and Valens
31. 052(B). Doğruca 2 [p. 106] CIL 3. 13686
(3) Constantinus I with Constantinus,
Constantius and Constans
(5) Valentinianus I and Valens
32. 053. Ömerli [p. 108] Munro 1897, 273-274 no. 18
(2) Diocletianus *et coll.*
(4) Constantinus I with Constantinus,
Constantius and Constans
(5) Valentinianus I and Valens
33. 054(A). Altındağ 1 [p. 110] Smith 1694, 61
(1) Constantinus I with Constantinus,

- Constantius and Constans
34. 054(B). Altındağ 2 [p. 111] Le Bas and Waddington 1870, 2, 10 no. 7
Constantinus I with Constantinus, Constantius
and Constans
35. 055(A). Bornova 1 [p. 112] Le Bas and Waddington 1870, 2, 10 no. 6
Claudius
36. 056(B). Pınarbaşı 2 [p. 114] IK 24, 1. 816 (a)
(2) Iulianus
37. 056(B). Pınarbaşı 2 [p. 114] IK 24, 1. 816 (b)
(3) Gratianus, Valentinianus III, Theodosius I
and Arcadius
38. 056(C). Pınarbaşı 3 [p. 116] CIL 3. 14404 *b*
(1) Carus with Carinus and Numerianus
(2) Diocletianus and Maximianus
(3) Constantinus I with Constantinus,
Constantius and Constans
39. 057(A). Hacılar 1 [p. 119] Smith 1694, 61
(5) Valentinianus I and Valens
40. 057(A). Hacılar 1 [p. 119] van Egmond and Heyman 1757-58, 1, 83
(1) Sept. Severus and Caracalla with Geta and
Iulia Domna
(2) Aurelianus and Severina
(4) Constantinus I with Constantinus,
Constantius and Constans
(5) Valentinianus I and Valens
41. 057(A). Hacılar 1 [p. 119] Le Bas 1858, 10 no. 8
(1) Sept. Severus and Caracalla with Geta and
Iulia Domna
(2) Aurelianus and Severina
(3) Diocletianus and Maximianus
(4) Constantinus I with Constantinus,
Constantius and Constans
(5) Valentinianus I and Valens
42. 057(A). Hacılar 1 [p. 119] CIL 3. 472
(2) Aurelianus and Severina
43. 062. Hamam [p. 128] CIL 3. 7170
(2) Constantinus I and Licinius I
(3) Crispus, Licinius II and Constantinus II
44. 065. Balçıkhisar [p. 130] Buckler, Calder and Cox 1926, 64 no. 184
Traianus Decius with Herennia Etruscilla
45. 067(A). Akça 1 [p. 133] Drew Bear and Eck 1976, 298 no. 8
Diocletianus *et coll.*
46. 067(B). Akça 2 [p. 134] Drew Bear and Eck 1976, 298 no. 6
Sept. Severus and Caracalla with Geta and
Iulia Domna
47. 068. Başkuyucak [p. 136] Ramsay 1883, 430 no. 41
(1) Probus (?)
(2) Diocletianus
(3) Diocletianus and Maximianus
(4) Constantius II and Galerius

48. 073. Hacımahmut [p. 146] MAMA 9. 3
(1) (?)
(2) Constantinus I and Licinius I with Crispus,
Licinius II and Constantinus II
49. 074(A). Gökağaç 1 [p. 147] MAMA 9. 1
Aurelianus
50. 074(B). Gökağaç 2 [p. 147] MAMA 9. 2
(1) Maximianus and Severus with Maximinus
and Constantinus
(2) Constantinus I and Licinius I with Crispus,
Licinius II and Constantinus II
51. 078(A). Gökçeler 1 [p. 150] CIG 3. 3857. *d.*
Sept. Severus and Caracalla with Geta
52. 078(B). Gökçeler 2 [p. 151] CIG 3. 3857. *e.*
Diocletianus *et coll.*
53. 080. Altıntaş [p. 154] CIL 3. 7169
Diocletianus *et coll.*
54. 082. Kurtluhallar [p. 157] MAMA 10. 429
Diocletianus *et coll.*
55. 084(A). Zobu 1 [p. 159] MAMA 9. 4
[Constantinus I and Licinius I with Crispus,
Licinius II] and Constantinus II
56. 084(B). Zobu 2 [p. 159] MAMA 9. 6
(1)-(2) (?)
(3) Constantius II with Constantius Gallus
(4) Valentinianus and Valens
57. 094(A). Yenice 1 [p. 174] Radet 1890, 235 nos 8-9
(1) Constantinus I with Constantinus.
Constantius and Constans
(2) Constantius II and Constans
58. 094(B). Yenice 2 [p. 175] Radet 1890, 236 no. 10
(1) Constantius II and Constans
(2) Iulianus
59. 095(B). Karahisar 2 [p. 177] CIL 3. 13688
Diocletianus *et coll.*
60. 098. Kırkağaç 1 [p. 181] Radet 1887, 479 no. 59
(1) Sept. Severus and (?)
(2) (?)
61. 100. Taşkuyucak [p. 185] TAM 5, 1. 619
(?)
62. 101. Yeniköy, Hasankıran 1 [p. 185] Keil and von Premerstein 1908, 67 no. 143
(1)-(4) (?)
63. 104. Kula [p. 191] Keil and von Premerstein 1908, 83 no. 182
(1) Diocletianus *et coll.*
(2) Constantinus I with Crispus, Constantinus
and Constantius
64. 105. Balçova [p. 193] IK 24, 1. 826
Domitianus
65. 106. Ulaş [p. 194] Chapot 1904, 72 no. 2
Diocletianus and Maximianus

66. 107(A). Seferihisar 1 [p. 194] Demangel and Laumonier 1922, 328 no. 7 and Fig. 6
Severus and Maximinus
67. 107(B). Seferihisar 2 [p. 195] Chapot 1904, 70 no. 1
Diocletianus *et coll.*
68. 109. Gümüşsuyu [p. 198] MzB 3, 2-3, 173 no. 353
Constantius and Galerius *Caesares*
69. 112(A). Bağcılar 1 [p. 204] Cousin 1891, 419 v.s.no. 3
Sept. Severus and Caracalla with Geta and
Iulia Domna and Fulvia Plautilla
70. 112(B). Bağcılar 2 [p. 205] Cousin 1891, 419 no. 3
Sept. Severus and Caracalla with Geta and
Iulia Domna and Fulvia Plautilla
71. 120. Pınarcık 1 [p. 222] Milet 6, 3. 1388
Constantinus I and Licinius I
72. 121. Yeniköy [p. 223] CIL 3. 14404, 14404b
(1) Diocletianus *et coll.*
(2) Constantinus I and Licinius I
(3) Constantinus I with Constantinus,
Constantius and Constans
(4) Constantius II with Iulianus
(5) Iulianus
73. 121. Yeniköy [p. 223] Milet 6, 3. 1387
(1) Diocletianus *et coll.*
(2) Constantinus I and Licinius I
(3) Constantinus I with Constantinus,
Constantius and Constans
(4) Constantius II with Iulianus
(5) Iulianus
74. 122. Kıyıkışlacık [p. 226] Doublet and Deschamps 1890, 614 no. 14
(2) Diocletianus *et coll.*
75. 125. Cumalı [p. 231] CIG 3. (p.) 1087
Diocletianus *et coll.*
76. 125. Cumalı [p. 231] CIL 3. 480, 481
(1) Diocletianus *et coll.*
(2) Constantinus I and Licinius I
77. 126(B). Geyikli 2 [p. 232] Reinach 1913, 309
(1) [Philippus I and family ?]
(2) Diocletianus *et coll.*
(3)-(?) Valentinianus, [Valens and Gratianus]
78. 132. Sırt [p. 241] Herrmann 1959, 1 no. 1
(?)
79. 133. Sindelli [p. 242] Keil and von Premerstein 1911, 59 no. 124
(1) Constantinus I with Constantinus,
Constantius and Constans
(2) Honorius
80. 134. Zeytinliova [p. 243] Conze and Schuchhardt 1899, 229 no. 66
(1) Tacitus
(2) Diocletianus *et coll.*
81. 136(A). Akhisar 1 [p. 245] CIL 3. 470
Vespasianus

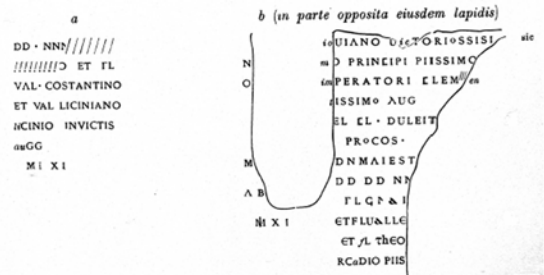
82. 136(B). Akhisar 2 [p. 247] CIL 3. 7191-7194
(1) Domitianus
(2) Nerva
83. 136(B). Akhisar 2 [p. 247] Keil and von Premerstein 1911, 18 no. 30
(1) Domitianus
(2) Nerva
84. 136(C). Akhisar 3 [p. 248] Radet 1887, 455 no. 18
Elagabalus
85. 136(D). Akhisar 4 [p. 249] Keil and von Premerstein 1911, 20 no. 3
(1) Diocletianus *et coll.*
(2) Constantinus II, Constantius II and
Constans
86. 137(A). Pınarcık 1 [p. 250] Radet 1887, 452 no. 12
(1) (?)
(2) Constantinus II, Constantius II and
Constans
87. 137(A). Pınarcık 1 [p. 250] CIL 3. 7196
(1) (?)
(2) Constantinus II, Constantius II and
Constans
88. 137(B). Pınarcık 2 [p. 251] Keil and von Premerstein 1908, 51 no. 103
(1) Gordianus III
(2) (?)
89. 137(E). Pınarcık 5 [p. 254] Malay 1999, 60 no. 53
(1)-(4) (?)
90. 138. Hacıosmanlar [p. 254] Petzl and Pleket 1979, 292 no. 8
Constantinus I and Licinius I with Crispus,
Licinius and Constantinus
91. 139. Beyoba [p. 255] Keil and von Premerstein 1908, 58 no. 121
and Fig. 55
(1) (?)
(2) Probus ?
(3) Carus with Carinus
92. 140. Akselendi [p. 256] Malay 1999, 58 no. 52 and drawing
(1) Domitianus
(2) Nerva
(3) (?)
(4) Diocletianus *et coll.*
(5) Constantinus I with Constantinus,
Constantius and Constans, then
Constantinus II, Constantius II and
Constans
93. 142(A). Kanboğaz 1 [p. 260] Buckler 1913, 325 no. 17
Gratianus, Valentinianus II and Theodosius I
94. 143. Kestelli [p. 264] Buckler and Robinson 1932, 90 no. 84 and Fig. 71
Diocletianus *et coll.*
95. 151. Çam [p. 274] Sterrett 1883-84, 36 no. 35
(1) Sept. Severus and Caracalla with Geta and
Iulia Domna
(2) (?)

96. 154. Gölhisar 2 [p. 277] Collignon 1878, 596 no. 2
Sept. Severus and Caracalla with Geta and
Iulia Domna
97. 157. Ece [p. 279] Sterrett 1883-84, 109 no. 76
Sept. Severus and Caracalla with Geta and
Iulia Domna

6.1 Facsimiles of Published Texts

a.
 A E S A Y P V A Λ Δ I O K L E T I A N O
 A Y G E T I N V C A E S M A V P
 M A X I M I A N O Π I O
 C O N S T A N T I O E T
 A L M A X I M I A N O N O B I L I S
 C A I S A R I B V S .

14405 Kozbunar, qui vicus situs est in ripa dextra Caystri inter Ephesum et Sardes



b.
 La première ligne illisible.

FL
 VICTORISEMPER NI
 CONSTAN
 CONSTANTIOETFLA
 CONSTANTINNBBAC
 FLORENTISSSCAESS

6.1.2 007(B). Belevi 2
 CIL 3. 14405 [p. 44]

τβ'.

Παρά τὸν νερόμυλον τοῦ Μασσάτι. Ἐπὶ πλακῶς, μήκx, 2,50, πλ. 0,80, πάχ. 0,25, χρησιμευούσης ἥδη ὡς γεφύρας τοῦ χίνθακος τοῦ μύλου.

[α]p. Cae[sar
 Augu
 Pon]ufex[ma ximus,
 Trib]unic
 Patr
 uram
 omit

c.
 MKE
 M X X V

6.1.3 010(A). Şehitler 1
 MκB 2, 2-3 (1876-78)[1878],
 99 no. τβ' [= 302] [p. 51]

σθθ'.

Αὐτόθι. Ἐπὶ στήλης χρησιμευούσης ὡς βάσις τῆς ἀγίας Τραπεζῆς ἐν τῇ ἐκκλησίᾳ τοῦ αὐτοῦ χωρίου.

.....
 . . . via[s] re

 Αὐτοκ]ράτωρ Καῖσαρ, θε[εῶ
 Τραῖα]νοῦ υἱὸς σεβασ[τ]ός,
 Ἄδριανός,]ἀρχιερεὺς μέγι-
 στος, δημ]αρχικῆς ἐξουσίας
 τὸ . . αὐτο]κράτωρ τὸ κα[ί, ὑπατος
 τὸ]

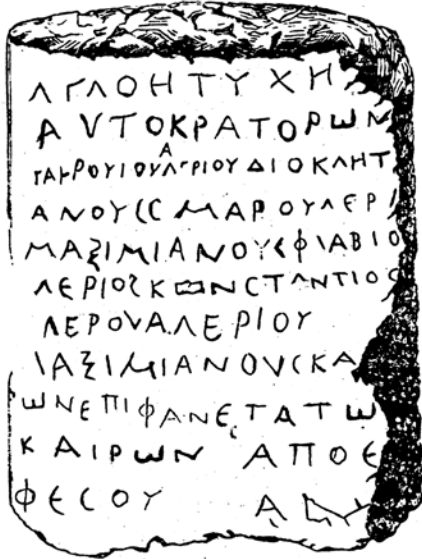
d.
 VICTORIACTRI
 ΓOCCONSTAN
 CONSTANTR
 RIBB.

6.1.1 003. Camandıra Çiftlik
 Perrot et al. 1872, 1, 99 no. 62 [p. 37]

6.1.4 010(B). Şehitler 2
 MκB 2, 2-3 (1876-78)[1878],
 98 no. sqθ' [= 299] [p. 52]

6.1 Facsimiles of Published Texts

04.
Αὐτὸθεῖ Ἐπὶ στήλης (borne milliaire), ὠκτωμ. ὑψ. 1 μέτρου,
διαμ. 0,50 περίπου. Ὑψ. γραμμ. 0,3, ἕως 0,5.



6.1.5 011. Torbali
ΜκΒ 2, 2-3 (1876-78)[1878],
94 no. sq' [= 290] [p. 54]

A. ΑΓΛΘΗΤΥΧΗ
 ΑΥΤΟΚΡΑΤΟΡCIN
 ΚΑΙCΑΡCIN Γ' ΑΥΡ'ΟΥΔΑΛ'
 ΔΙΟΚΛΗΤΙΑΝΩΚΑΙ
 ΜΑΡ' ΑΥΡ'ΟΥΔΑΛ' ΜΑΞΙ
 ΜΙΑΝΩΚΑΙ ΦΛ'ΟΥΔΑΛ'
 ΚΩΝCΤΑΝΤΙΩ
 ΚΑΙ ΓΑΛΕΡ' ΟΥΔΑΛΕΡ'
 ΜΑΞΙΜΙΑΝΩ ΕΠΙ
 ΦΑΝΕCΤΑΤΟΙC ΚΑΙ
 CΑΡCΙΝ ΑΠΟCΜΥΡ
 ΝΗC

B.
 AVRE... VALER
 CONSTANTIO
 GALERIOVALER
 NOBILI... MIS
 A. MIP..

6.1.7 015. Menemen
Le Bas and Waddington 1870,
2, 412 no. 1724 f. [p. 61]

7197 reliquiae inscriptionis anterioris :

ΑΓαθη τυχη
ΑΥτοκρατορειν
ΚΑΙCαρειν
ΟΥΑ
5 ΑΙ
ΑΙΝ
CΤ
ΚΑΙ
CΑΡ
10 ΜΑ
ΒΗ ΕΥΤΥΧΗ · CΕΒ
ΚΑΙCΑ
ΥΦΛΙΥ
ΑΔ)

Schuchhardt descripsit.

6.1.6 014(C). İzmir 3
CIL 3. 7197 [p. 58]



The end of the Latin text, in very indistinct symbols, is

NOBILICAISS
M VII

6.1.8 015. Menemen
Ramsay 1881, 52 [p. 61]

6.1 Facsimiles of Published Texts

ΑΥ [τοκράτωρ Καϊ-
 ΣΑΡΟΥΕΣΓ [πασια-
 ΝΟΣΣΕΒ [αστός
 ΑΡΧΙΕΡΕΥΣ [μέγισ-
 ΤΟΣΔΗΜΑ [ρχικῆς
 ΕΞΟΥΣΙΑΣ [τὸ·ς', Αὐ-
 ΤΟΚΡΑΤΩΡΤΟ [υγ'
 ΠΑΤΗΡΠΑΤΡΙΔΟΣΥ [πα-
 ΤΟΣΤΟΓΑΠΟΔΕΔΕ [ι
 ΓΜΕΝΟΣΤΟΪΤΕΙΜΗ
 ΤΗΣΤΑΣΟΔΟΥΣΕΠΟΙΗ [σεν
 ΑΠΟΕΦ ΠΗ

6.1.9 017(A). Kazıkbağları 1
 Baltazzi 1888, 374 no. 30 [p. 62]

ΑΥΤΟΚΡΑΤΟ
 ΡΙΚΑΙΣΑΡΙ
 ΜΑΡ / ΑΝΤΩ
 ΝΙΩΓΟΡΔΙ
 ΑΝΩΕΥΣΕ
 ΒΕΙΕΥΤΥ
 ΧΕΙΣΕΒΑΣΤΩ
 ΑΡΧΙΕΡΕΙΜΕ
 ΓΙΣΤΩΔΗΜΑΡ
 ΧΙΚΗΣΕΞΟΥΣΙ
 ΑΣΠΑΤΡΙΠΑ
 ΤΡΙΔΟΣΥΠΑΤΩ
 ΑΝΘΥΠΑΤΩ
 ΕΠΙΑΝΟΥ ΤΟΥΛ

6.1.10 017(B). Kazıkbağları 2
 Baltazzi 1888, 375 no. 31 [p. 63]

7185 cippus quadratus. In latere intuenti sinistro legitur ΦΛΑΒΙΕ ΤΡΟΦΙΜΕ ΧΑΙΡΕ, item in postica aliud epigramma Graecum. Ad Elaeam sub Kilisse-Köi ad viam stratam Pergamum versus in coemeterio Turcico ab Elaea secundo.

ad ectypum :

IMRATORIBVS CAESARIBV/
 !!!!!!!!!!!!!!!!!!!!! FL·Val
 CONSTANTINO *Maximo*
 !!!!!!!!!!!!!!!!!!!!!
 PIIS FELICIBVS !!!!!!!
 INVICTIS AVGG//
 !!!!!!!!!!!!!!!!!!!!!
 !!!!!!!!!!!!!!!!!!!!!
 !!!!!!!!!!!!!!!!!!!!!
 ET · FL · VAL · CONSTANTIO
 !!!!!!!!!!!!!

exemplum :

IMRATORIBVS CAESARIBVS
 CONSTA / / / / / / /
 CONSTANTINC · N // Λ M
 C / / / / / A / VICTO //
 BVS FELICIBVS / / / /
 / / / INVICTIS AVGG
 / / / / / / / / / / / / /
 / / / / STANTINC M / / / /
 ET · FL · AL / CNSTANTIO
 >BBC'SIS / RLM

6.1.11 017(D). Kazıkbağları 4 CIL 3. 7185 [p. 64]

6.1 Facsimiles of Published Texts

D O M I N N
 C O N S T A N T I N O
 M A X I M I N O
 N E I N N
 E T C O N I T O . N I
 E T C O N
 N O B

6.1.12 017(E). Kazıkbağları 5
Baltazzi 1888, 376 no. 32 [p. 65]

ΟΥΑΛΛΙΩ
 ΚΑΙ ΓΟΥΛΛΑΖΙΜΑ
 ΤΟΙΣ ΕΠΙΦΑΝΕΣΣΤΑ
 ΤΟΙΣ ΚΑΙΣΑΡΣΙ leer.
 Μ Γ

6.1.14 018. Dereici
Conze and Schuchhardt 1899,
207 no. 20 [p. 67]

7186 column a m. 0.51, diam. 0.45; ab
Elaeae rudibus et scalis Kilisse-Köi 15 min.
ad meridiem.

I M P E R A T O R I S
 D O M I N I N O S T R I
 C O N S T A N T I N I 'sic'
 M A X I M I V I C T O O 'sic'
 R I S S E M P E R a u g u s t i
 E T C O N S T A N T I N I
 E T C O N S T A N T I
 E T C O N S T A N T I S
 N O B B C A E S A R U M

6.1.13 017(E). Kazıkbağları 5
CIL 3. 7186 [p. 65]

40. Prope vicum Gömetsch, duarum horarum spatio
ab urbe Kydonia s. Aivali, ubi Kieperto iudice antiq̄ua Co-
ryphantis fuit; in columna inter rudera templi:

ΝΑΝΕΙΚΗΤΩΝ
 ΒΑΙΟΚΛΗΤΙΑΝΟΥ
 ΚΑΙ ΜΑΣΙΜΙΑΝΟΥ
 ΚΑΙ ΤΩΝ ΕΠΙΦΑΝΕΣΤΑ
 ΤΩΝ ΚΑΙΣΑΡΩΙΚΟΥΣ
 ΤΑΝΥΙΟΥ ΚΑΜΛΑΖΙ
 ΜΙΑΝΟΥ

6.1.15 023(A). Armutova 1
Franz 1842, 149 no. 40 [p. 71]

6.1 Facsimiles of Published Texts

CONSTANTINIO
NIAIM
CINIO INVICTIA

6.1.16 023(B). Armutova 2
Franz 1842, 149 v.s. no. 40 [p. 71]

D D (ominis) N N (ostris)
N
O V I A N O (?)
P F V I C T O R I
(ac triumphatori sem) P E R A V G (usto)

C O N S T (ant...)

X I I I

6.1.17 030(B). Şirinçavuş 2
Legrand 1893, 546 no. 35 [p. 77]

.....
.....
.....
.....
.....
... Δ Α Κ Ι Κ Ο Σ Π
... Ρ Ε Υ Σ Μ Ε Γ
... Ξ Ο Υ Σ Ι Α Σ Τ Ο
... Ι Α Υ Π Α Τ Ο Σ
... Ι Δ Ο Σ Ε Π Ι Α Ν Θ Υ
... Ι Ο Υ Π Ρ Ο Κ Λ Ο Υ

I M P C A E S A R L S E P M I U S S E U E R U S P I U S
P E R T I N A X A U G - P O N M A X T R I B P O T
U I I I I - I M P X I I I - P P - C O S I I - E T I M P C A E S A R M
A U R - A N T O N I N U S P I U S A U G - P O N T I F M A X
martelé ET
I U L I A D O M N A A U G M A T E R C A S T R O R U M

ΑΥΤΟΚΡΑΤΩΡ ΚΑΙ ΚΑΡΛΟΥ ΚΙΟΣ ΕΠΤΙΜΙΟΣ
ΣΕΒΗΡΟΣ ΕΥΣΕΒΗΣ ΠΕΡΤΙΝΑΞ ΣΕΒΑΣ
ΤΟΣ ΑΡΧΙΕΡΕΥΣ ΜΕΓΙΣΤΟΣ ΔΗΜΑΡΧΙ
ΚΗΣ ΕΞΟΥΣΙΑΣ ΘΕΠΑΤΗΡ ΠΑΤΡΙΔΟΥ
ΠΑΤΟΣ ΒΚΑΙΑΥΤΟΚΡΑΤΩΡ ΜΑΡΚΟΣ
ΑΥΡΗΛΙΟΣ ΑΝΤΩΝΕΙΝΟΣ ΕΥΣΕΒΗΣ ΑΡΧΙ
ΕΡΕΥΣ ΜΕΓΙΣΤΟΣ martelé
martelé ΚΑΙ ΙΟΥΛΙΑ ΔΟΜΝΑ
ΜΗΤΗΡ ΚΑΙ ΤΡΩΝ

I
Α Π Ο Ε Φ Ε Σ Ο Υ Μ Κ

ΑΙ Ο Δ Ο Ι Α Π Ο Κ Α Τ Ε Σ Τ Α Θ Η Σ Α Ν Ε Π Ι Α Ν
Υ Λ Ο Λ Λ Ι Α Ν Ο Υ Γ Ε Ν Τ Ι Α Ν Ο Υ

6.1.18 032. Edincik
Lechat and Radet 1888, 63 no. 1 [p. 79]

6.1.19 035. Germencik
Perdrizet and Jouguet 1895, 318a [p. 81]

6.1 Facsimiles of Published Texts

C I N
 CALBAM·AVC·C
 MANICV
 MAXIM
 IMP·XXII·P·P·COS
 MI·ΛΑ

6.1.20 036(B). Aydın 2
 Sterrett 1883, 333 no. 14 [p. 82]


α. IMP·CAES·PO·LIC·VALERIANO AVG ILET
 IMP·CAES·PO·LIC·GALL·N·AVG
 ABERHESO
 ΑΥΤΟΚΡΑΤΟΡΙΚΑΙΣΑΡΙΑΙΚ·ΟΥΑΛΕΡΙΩ
 ΕΥΣΕΥΤΥΧ·ΣΕΒΑΣΤΩΚΑΙΑΥΤΟΚΡΑΤΟΡΙ
 ΚΑΙΣΑΡΙΑΙΚ·ΓΑΛΛΙΗΝΩΕΥΣΕΥΤΥΧ·ΣΕΒΑΣΤΩ
 ΑΠΟΕΦΕΣΟΥ Μ Α
 ΑΝΘΡΙΟΥΛΟΥΟΛΟΥΣΙΝΑΡΟΙΑΥΤΙΑΝΟΥ

β. ΑΓΑΘΗΤΥΧΗ
 ΤΟΥΣΕΠΙΦΑΝΕΣΤΑΤΟΥΣΚΑΙΣΑΡΑΣ
 ΦΛ·ΟΥΑΛΕΚΩΝΣΤΑΝΤΙΩ
 ΚΑΙΜΑΥΡΟΥΑΛΕΡ·ΜΑΞΙΜΙΑΝΩ
 ΚΑΙΦΛ·ΟΥΑΛΚΩΝΣΤΑΝΤΙΩ
 ΓΑΛΕΡΙΝΟΥΑ·ΜΑΞΙΜΙΑΝΩ
 ΤΟΙΣΚΑΙΣΑΡΕΙΝ
 Μ Β

6.1.21 036(C). Aydın 3
 Le Bas and Waddington 1870,
 2, 392 no. 1652 e [p. 83]

IMPCAESAR
 IT
 N
 ΤΟΙΣΚΥΡΙΟΙΣΙΙ
 ΓΟΥΑΛΔΙΣΙ·Ι
 ΚΑΙΙΙΟΥΑΛΙΙΣΙ·Ι
 ΩΝΙ·Ι
 CEVB
 Φ Λ Α·ΟΥ^ΑΛ
 ΚΑΙΓΟΥΑΛ
 ΕΠΙΦΑΝΕΣΤΑΤΟΙΣΚΑΙΣ
 ΦΛΟΥΑΛΚΙΙΣΙΟΣ·ΑΙΟΥΑ
 ΚΩΝΣΤΑΝΤΕΙΝΟΣΑΙΚΙΝ
 ΑΙΦΛΙΑΚΣ·ΙΑΝ
 ΠΕΙΦΑΝC

6.1.22 044. Atlihisar
 Radet and Ouvré 1896, 115 no. 10 [p. 89]



[traces of 2 lines]
 . .]ι . και
 [τοις αιω]νιο[ις]
 [Αυγούσ]τοις
 . .]ι και[σαρ-
 . . ν
 [Και]σαρι Α[. .
 (space of 0·20 blank.)
 10 [a Sy]nna[dis -]
 [Doc]imio [-].

6.1.23 045(A). Ağzıkara 1
 MAMA 4. 60 [p. 91]

6.1 Facsimiles of Published Texts

Δ Δ Ν Ν
 Φ Λ Ο Υ Α Κ Ο Ν Σ Τ Α Ν Τ Ι Ν Ο
 Β Ε Τ Φ Ο Ρ Τ Ι Σ Σ
 Κ Α Ι Φ Λ Ο Υ Α Λ Ε Ν Τ Ι Ν Ι Α Ν Ω Ν
 Κ Α Ι Φ Λ Ο Υ Α Λ Ε Ν Τ Ι Α Υ Γ Ο Υ Σ
 Τ Ο Ι Σ Χ Α Λ Κ Ω Ν
 Κ Α Ι Φ Λ Ο Υ Α Λ Ε Ν Τ Ι Ν Ο
 Κ Α Ι Ο Υ Α Λ Κ
 Ο
 Π Μ Δ

6.1.24 046(A). Afyon 1
MAMA 4. 13 [p. 93]

Α Β Ο Υ Α Β Ι Κ Ο
 Α Δ Ι Α Β Ν Ι Κ Ο
 Ρ Α Ρ Θ Η Κ Ο Μ Α
 Χ Ι Μ Ο Ε Τ Ι Μ Ρ
 Κ Α Ε Σ Α Ρ Ι Μ Α Β Ρ
 Α Ι Ι Τ Ο Ν Ι
 Ν Ο Ρ Ι Ο Α Β Γ

 Α Ρ Υ
 Μ Ν Ε Σ Σ Ο
 Ι Ι Γ

6.1.25 046(B). Afyon 2
CIL 3. 7171 [p. 94]

No. 375.—*Surmenéh.*

On two sides of a column.

Α	Π Α Ν
Α . . . Ο Σ Ι . . .	Ο Ι Ε Τ Ο Λ
Τ Ο Ι Σ Κ Υ	Ν Ι Ο Ν
Φ Λ Ο Υ Α Μ	Κ . . .
. . . . Α Ν	Λ Ο Υ Α Ο Υ
Κ Α Ι Φ Λ Ο Υ Α Ν	Χ Α Λ Κ Ω Ν Σ Τ Α Ν Τ Ι Ν
Κ Α Ι Φ Λ Α . . Κ Ο Ν	Ν Ι Ω Κ Α Ι Φ Α Κ Α . . Ω Ν
Κ Α Ι Ο Υ Α Λ Κ . . .	Τ Ε Ι Ν Ω Ι Δ Ο Κ Ι Μ Ε Ω Ν
 Α Π . . .	 Ο Γ Μ Ε

6.1.26 047. Beşkuyu Hamilton 1842, 2, 177 no. 375 [p. 97]

6.1 Facsimiles of Published Texts

ΑΥΤΟΚΡΑΤΩΡΚΑΙΣΑΡΛΞ	ΕΠΤΙ
ΜΙΟΣΞΕΥΗΡΟΣΕΥΞΕΒΗΞΠ	ΡΤΙΝΑΞ
ΞΕΒΑΣΤΟΣΑΡΑΒΙΚΟΣΑΔΙΑΒ	ΝΙΚΟΣ
ΠΑΡΘΙΚΟΣΜΕΓΙΣΤΟΣΔΗΜΑΡ	ΙΚΗΞΕ
ΞΟΥΞΙΑΣΤ	ΥΠΑΤΟΣΤ
ΓΠΑΤΗΡΠΑΤΡΙΔΟΣΑΝΟΥΠ/	ΤΟΣΚΑ
ΥΤΟΚΑΤΩΡΚΑΙΣΑΡΜ.ΑΥΡ.ΑΝΤ	ΩΝΕΙ
ΕΙΝΟΣΞΕΒΑΣΔΗΜΑΡΧΙΚΗΞΕΞ	ΟΥΞΙΑΞ
'ΒΑΝΟΥΤΟΣ.....
ΚΑΙΣΑΡΙΣΙΟΥΛΙΑΞΕΒΑΣΤΗΜΗΤΡΙΣΤ	ΑΤΟΔ
ΕΠΙΑΝΟΥΠΑΤΟΥΛΟΛΛΙΓΕΝΤΙΑΝ	

2 lignes martelées

6.1.27 052(A). Doğruca 1
Lechat and Radet 1888, 66 no. 11 [p. 105]

Δ·ΜΝΓ
·ΑΛΕΝΤΙΝVΣ
ΕΤΓΛVΑΛΕΝΣ
ΣΕΜΡΕΡΑVΓΓ
VΙΑCΟ·ΤΑΝΤΙΝΟΓΓΡΙ
ΑVICTOPΣΕΜΡΕΡΑVΓΤ
CΑΝΟ...ΤΑΝΤΙΝΟ^VΙC
ΕΤC.Ο...ΤΑΝΤΙΟΕΤΕC
CΛCΟΝCΤΑΝΝΒΒΑCΕΙΟΡΕΝ
ΤΙCΣCΑΡΙ

6.1.30 052(B). Doğruca 2
Lechat and Radet 1893, 523 no. 12 [p. 106]

III CAES
RORVML

6.1.28 052(A). Doğruca 1
Lechat and Radet 1888, 66 no. 11 [p. 105]

NN
I AN IN O
II OIP A /PI
PI TO
STANTINO
STANTIO
NSTANTEIA
TIORE
SS

6.1.29 052(A). Doğruca 1
Lechat and Radet 1888, 66 no. 11 [p. 105]

Δ·ΜΝΓ
·ΑΛΕΝΤΙΝVΣ
ΕΤΓΛVΑΛΕΝΣ
ΣΕΜΡΕΡΑVΓΓ
VΙΑCΟ·ΤΑΝΤΙΝΟΓΓΡΙ
ΑVICTOPΣΕΜΡΕΡΑVΓΤ
CΑΝΟ...ΤΑΝΤΙΝΟ^VΙC
ΕΤC.Ο...ΤΑΝΤΙΟΕΤΕC
CΛCΟΝCΤΑΝΝΒΒΑCΕΙΟΡΕΝ
ΤΙCΣCΑΡΙ

6.1.31 052(B). Doğruca 2
CIL 3. 13686 [p. 106]

6.1 Facsimiles of Published Texts

DDNN
 CONSTANT
 VICTORI
 VICTORES
 ETFLCONS
 CONSTANTIOET
 CONSTANTIN B
 OBIN

DDNN
 LVALENTINANVS
 ETFLVALENS
 SIMPEIAVGG
 MH
 ETNOBILL
 COSTAN
 MH
 VIII

In viâ publicâ *Magnesiâ* versus, duobus à *Smyrna* miliaribus, inter *Turcarum* sepulchra erigitur pars marmoreæ columnæ, cum hac epigraphæ.

DD NN
 CONSTANTINI
 MAX. VICTORIS
 TRIVMFATORIS AC
 SEMPER AVGVSTI

 ET CONSTANTII
 ET CONSTANTII
 NOBB. CAESS.

6.1.32 053. Ömerli
 Munro 1897, 273-274 no. 18 [p. 108]

6.1.33 054(A). Altındağ 1
 Smith 1694, 61 [p. 110]

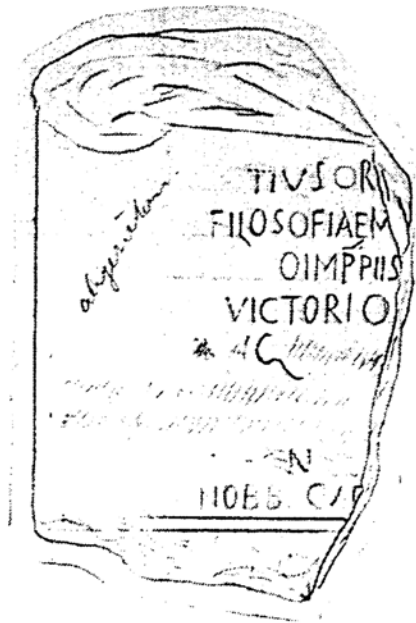
7.
 ON
 ET CON
 NOBBCAES
 MII

6.1.34 054(B). Altındağ 2
 Le Bas and Waddington 1870,
 2, 10 no. 7 [p. 111]

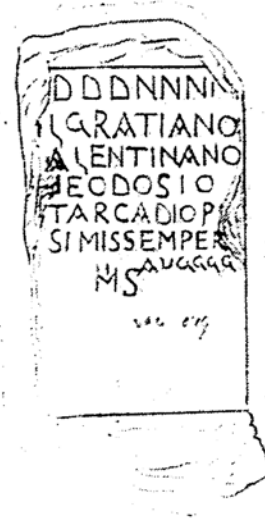
6.
 TI. CLAVDIVS
 CAESARAVG.
 GERMANICVS
 PONT. MAX. TR. POT
 5 XI. IMP. XXII. PP. COS. V
 XXXX....
 ABEPH.....

6.1.35 055(A). Bornova 1
 Le Bas and Waddington 1870, 2, 10 no. 6 [p. 112]

6.1 Facsimiles of Published Texts



6.1.36 056(B). Pınarbaşı 2
IK 24, 1. 816 (a) [p. 114]



6.1.37 056(B). Pınarbaşı 2
IK 24, 1. 816 (b) [p. 114]

Bunarbaschi in coemeterio Turcico, miliarius viae Smyrna Sardes.

in eodem lapide, sed inverso:

		I I I U
		R M A X
		R M A V
	... U M A X I	E T
5	M · E R A V	I M I A N O
	I · B L L I	R M M A X
	S T A N T I	
	C O N S T A I T	
	N O B B C A E S S	
10	M · H	

	Γ V X Λ I
	Ο
	Κ Α Ι Σ Α Ρ Ι Ο Υ Α Λ Ε Ρ Ι Ω
	Μ
5	I N O
	Τ Α Ι Α Χ Δ Ο Α
	Θ
	Ρ
	Χ
	Α Π Ο Σ Μ Υ Ρ Ν Η Σ
10	Μ Η

6.1.38 056(C). Pınarbaşı 3 CIL 3. 14404 b [p. 116]

6.1 Facsimiles of Published Texts

In aliâ columnâ prope vicum *Hagiler Cui.*

DD..... NN
 FL. VALENTINIANO
 ET FL. VALENTI
 VICTORR SEMPER
 AVGG.

 ΤΗΣ ΑΣΙΑΣ.....
 ΤΩΝ ΣΕΒΑΣΤΩΝ ΣΜΥΡΝΑΙΩΝ
 ΠΟΛΙΣ.....

6.1.39 057(A). Hacilar 1
 Smith 1694, 61 [p. 119]

En op een Zuil op het Kerkhof, dicht by het Dorp *Adsgilar.*

1. Constant.
 Constant
 NORR. CAES. PP.
 VI.
 VPNE.

2. Τῆς Ἀσίας
 τῶν Σεβαστῶν Σμυρναίων
 Πόλις ἀνίστηται
 Λολλιῶν Γεντίανου

3. Β. Η. ΣΕΥ. ΤΥΧΗ.

4. FL. VALENTINIANO
 ET FL. VALENTI
 VICTORR. S. P.

6.1.40 057(A). Hacilar 1
 van Egmond and Heyman
 1757-58, 1, 83 [p. 119]

8.

DD NN
 CON.....TINI
 MA.....ORIS
 TR.....O
 SEM.....
 E.....
 ETC.N.T
 ETCONSTANTI
 NOBB.CAESS.
 M VI
 ΗΛΑΜΠΡΟΤΑ
 ΤΗΣΑΣΙΑΣΚΑΙΔΙΣΝΕΩΚΟΡΟΣ
 ΤΩΝΣΕΒΑΣΤΩΝΣΜΥΡΝΑΙΩΝ
 ΠΟΛΙΣΑΝΕΣΤΗΣΕΝΕΠΙΑΝΘΥΠΑΤ
 ΛΟΛΛΙΑΝΟΥΓΕΝΤΙΑΝΟΥ

IANOPAR ΤΟΚΡΑΤΩΡ
 RM.MAX ΙΣΑΡΛΟΥΚ~
 N.VAL ligne effacée
 CARP.SARM. †Σ
 ΒΗΣΕΥΤΥΧΗΣΣΕΒ~
 \ ΠΣΕΒΗΡΕΙΝΑΣΕΒ
 DD NN
 FL.VALENTINIANO
 ET.FL.VALENTI
 VICTORR. ΣΡ
 AVGG.
 ΙΥΡΝΗΣ
 ΜΣ
 Σ

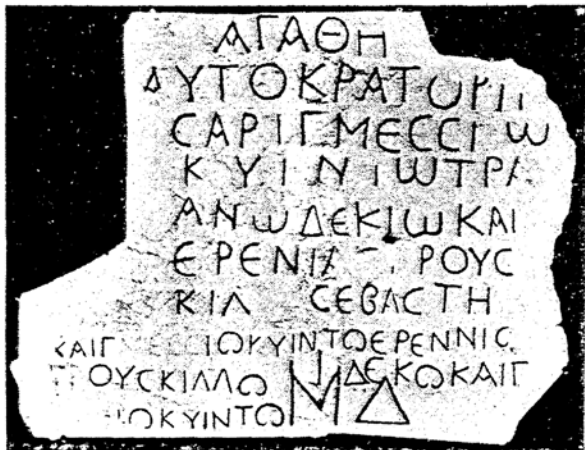
6.1.41 057(A). Hacilar 1
 Le Bas 1858, 10 no. 8 [p. 119]

6.1 Facsimiles of Published Texts

472 α υ τ ο κ ρ α τ ω ρ
κ α ι ξ α ρ λ ο υ κ
δ ο μ ι τ ι ο ς α υ
ρ η λ ι α ν ο ς ε υ ξ ε
β η ε ε υ τ υ χ η ς ξ ε β
κ α ι ο υ λ π ξ ε β η ρ ε ι ν α ξ ε β

α π ο σ μ υ ρ ν η ς
Μ Ξ

6.1.42 057(A). Hacilar 1
CIL 3. 472 [p. 119]



6.1.44 065. Balçıkhisar
Buckler, Calder and Cox 1926,
64 no. 184 [p. 130]

inscriptionis evanidæ vestigia

Μ ΙΑ ΙΑ
ΤΑΝΤΙΝΟΣ
Ρ Ρ ΙΝΟΥΚΤ / Σ ΑΔΣ / Τ Υ ΑΛ
ΛΙΚΙΝΝΙΑΝΟΣ ΛΙΚΙΝΝΙΟΥ Ρ Ρ ΙΝΟΥ
ΙΚΤΥ / ΥΣ
spatium vacuum pedis unius
Κ Ι Ι Ο Υ Κ Α Ι
Κ Ι Ν Ι Ο Ν
Ω Ν Ε Τ Α Ν Τ Ε Ι Ν Ο Ν
Γ Ω Ν Ε Π Ι Φ Α Ν Ε Σ Τ Α
Κ Α Ι Ε Α Ρ Ω Ν Τ Ω Ν

6.1.43 062. Hamam
CIL 3. 7170 [p. 128]

- I [τοις] αυ[τοισ] [ημ]ων Γ. Α[υρ.] [Διοκ]λητια[νω]
- 4 [κ̄ε Μ]αξιμιαν[ω κ̄ε] τοις ε υ υ [πι-] φανεστάτο[ις] Κέσαρσι Μαρ. Αύ[ρ.]
- 8 Κωσταντιω κ̄ε Μαξιμιανω
- 10a μ(ί)λια α'
- II 10b κ̄ε τοις επιφα-Σεβα[στ-] νεστάτοις
- 12 Κέσαρσ[ι]ν Σεβήρω
- 14a [[κ̄ε Μαξιμίνω]]
- III 14b [ὕπερ] τῶν δεσποτῶν ἡμ[ῶν] Κωνσταντίνου [κ̄ε Λικιν-]
- 16 [νίου] τῶν ἁγωνίω[ν] αὐτωρχ[ατόρων]

6.1.45 067(A). Akça 1
Drew Bear and Eck 1976,
298 no. 8 [p. 133]

6.1 Facsimiles of Published Texts

J. 1973. Taf. 40.

I	<p>Αὐτοκράτο- ρι Καίσαρι Λου- [[κίῳ Σεπτίμῳ-]] 4 [[ῳ Σεουήρῳ]] [[Περτίνακι Σεβασ-]] [[τῷ Ἀραβικῷ Ἀδι-]] [[αβηνικῷ Παρθι-]] 8 [[κῷ μεγίστῳ καὶ]] Αὐτοκράτορι Κ- αίσαρι [[Μάρκῳ]] [[Αὐρηλίῳ Ἀντ-]] 12 [[τωνεῖνῳ]] Σεβασ- τῷ [[καὶ Π. Σεπτί-]] [[μίῳ Γέτα Καίσαρι]] καὶ [[Ἰουλίᾳ Δόμ-]] 16 [[νῇ Σεβαστῇ]] [[μητρὶ κά-]] [[στρων]] μ(ίλια) α΄</p>	II	<p>Αὐτοκράτο- ρι Καίσαρι Λου- //////////////////// 4 ////////////////////// //////////////////// //////////////////// //////////////////// 8 ////////////////////// Αὐτοκράτορι Κ- αίσαρι ////////////////// //////////////////// 12 ////////////////////// Σεβασ- τῷ ////////////////////// Φλαβίῳ Κοσταντίνῳ 16 ἀνικήτῳ Σεβαστῷ //////////////////// μ(ίλια) α΄</p>
---	---	----	---

6.1.46 067(B). Akça 2 Drew Bear and Eck 1976, 298 no. 6 [p. 134]

ΑΓΑΘΗΤΥΧῆ
 ΤΩΑΙΩΝΙΩΙημῶνων
 ΑΥΤΟΚΡΑΤΟΡΙ
 ΜΑΥΡ-ΔΙΟΚΛΗΤΙΑΙ σΕΒΑΣΤῳ
 ΗΛΑΜΠΡΟΤΑΤΗ
 ΙΕΡΟΠΟΛΕΙΤΩΝ
 ΠΟΛΙΣ

 ̅
 ̅̅̅̅̅̅
 ΙΜΡΡ·ΒΙΟCΛΕΤΙΛΝΙ
 ΕΤΜΛΧΙΜΙΛΝΙ
 ΙΝΥΙCΤ
 ΛΥϚ

ΤΟΥCΕΠ
 ΦΛΝΕCΤΛ
 ΤΟΥCΚΛΙ
 CΛΡΛCΦΛΛ·ΟΥΛΛ
 ΚΩΝCΤΛΝΤΙΟΝ
 ΚΛΙΓΛΙΟΥΛΛ·ΜΛΞΙΜΙΛΝΟ
 ΗΙΕΡΟΠΟΛΕΙΤΩΝ Ν
 ΠΟΛΙC¹

6.1.47 068. Başkuyucak Ramsay 1883, 430 no. 41 [p. 136]

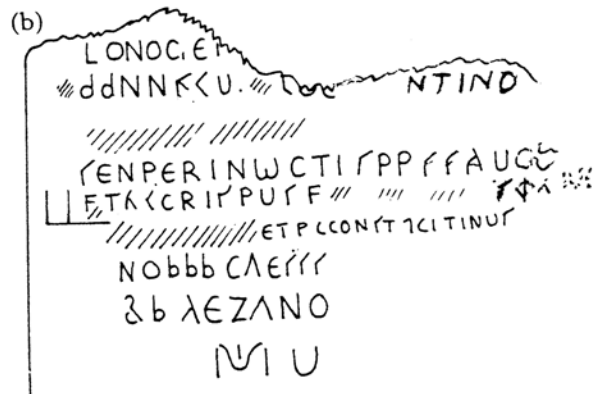

6.1 Facsimiles of Published Texts



6.1.48 073. Hacımahmut (1), (2)
MAMA 9. 3 [p. 146]

ΜΙΘΥΟΙΩΝ\ / Β
[Α]ουκίου Δομ[ετίου]
[Αύρ]ηλιανού Σεβ(αστού) [-?-]
ϠΕ

6.1.49 074(A). Gökağaç 1
MAMA 9. 1 [p. 147]



6.1.50 074(B). Gökağaç 2 (1), (2)
MAMA 9. 2 [p. 147]

6.1 Facsimiles of Published Texts

ΑΥΤΟΚΡΑΤΟΡΙΚΑΡΙ
 ΛΟΣΕΠΤΙΜΙΩΣΕΟΥΗΡΩ
 ΣΕΒΑΣΤΩΑΡΑΒΙΚΩ
 ΑΔΙΑΒΗΝΙΚΩΠΑΡΘΙΚΩ
 ΜΕΓΙΣΤΩ
 ΚΑΙΜΑΥΡΗΛΙΩΑΝΤΩΝΕΙΝΩ
 - - - - -
 - - - - -
 ΚΙΟΥΛΙΑΔΟΜΝΗΣΕΒΑΣΤΗ
 Ὡ

6.1.51 078(A). Gökçeler 1
 CIG 3. 3857. d. [p. 150]

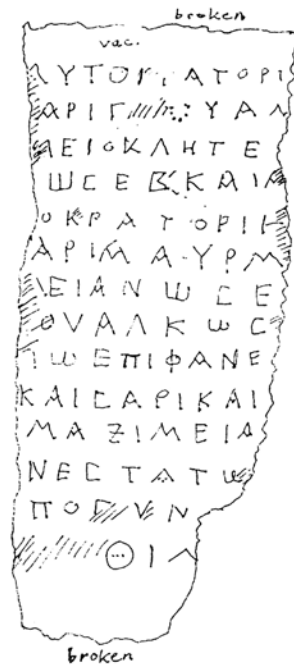
ΤΟΙΣΚΥΡΙΟΙΣΗΜ
 ΓΛΕΟΥΑΛ'
 ΔΙΟΚΛΗΤΙΑΝΩ
 ΚΑΙΜ'ΑΥΡΟΥΑΛ'
 ΜΑΞΙΜΙΑΝΩΣΕΒ
 ΚΑΙΦΛΑΟΥΑΛ'
 ΚΩΝΣΤΑΝΤΙΩ
 ΚΑΙΓΑΛΕΡ'ΜΑΞΙ.ΛΙΑ
 ΤΟΙΣΕΠΙΦΑΝΕΣΤΑΤΟΙΣ
 ΚΑΙΣΑΡΣΙ
 ΑΠΟΑΠΠΙΑΣ
 Μ 2

6.1.52 078(B). Gökçeler 2
 CIG 3. 3857. e. [p. 151]

7169 ab Altyntasch mil. Angl. 1 ad meridiem
 in coemeterio.

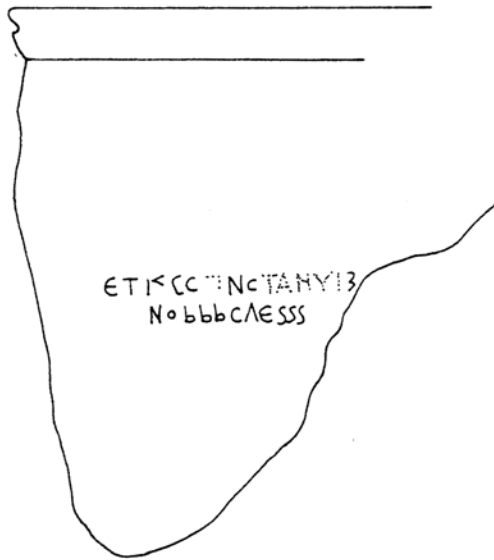
////// ΖΙΜΙΑ ////
 Κ ΤΟΙΣ ΕΠΙΦ ////
 Κ Λ Ι Γ Α ////
 Κ Ε Σ Τ Α Ν //// Σ Ε Β
 5 Κ Μ Α Ξ ////
 Σ Ε //
 Δ Ε
 Η Ι

6.1.53 080. Altuntaş CIL 3. 7169 [p. 154]



6.1.54 082. Kurtluhallar
 MAMA 10. 429 [p. 157]

6.1 Facsimiles of Published Texts

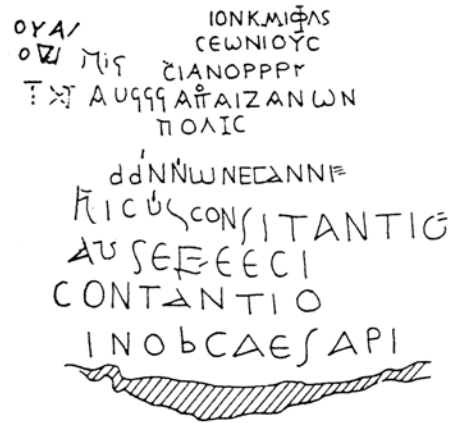


6.1.55 084(A). Zobu 1 MAMA 9. 4 [p. 159]

RΛATIS
 DDNN
 FLVALCONSTANTINO
 MAXIMO VICTORIANCTIIVΛFATO
 ERAVGUSTOET
 moulure
 CONSTANTIOE
 CONSTANCE
 BCAESS

6.1.57 094(A). Yenice 1
 Radet 1890, 235 nos 8-9 [p. 174]

1-3. Abbreviations are signalled by strokes above the line.



6.1.56 084(B). Zobu 2 MAMA 9. 6 [p. 159]

ΑΓΑΘΗΤΥΧΗ
 ΤΟΙCΔΕCΠΟΤΕCΗΛΩΝ
 ΦΛΙΟΥΛΚΩΝCΤΑΝΤΙΩΚΑΙ
 ΦΛΚΛΚΩΝCΤΑΝΤΙ
 ΑΙΩΝΙΟΙCΝΕΙΚΗΤΕCBB
 MS

DNFLCL
 IUUIANO
 AVC
 ΑΓΑΘΗΤΥΧΗ
 ΤΟΙCΔΕCΠΟΤΕCΗΛΩΝ
 ΦΛΙΟΥΛΚΩΝCΤΑΝΤΙΩΚΑΙ
 ΦΛΚΛΚΩΝCΤΑΝΤΙ
 ΑΙΩΝΙΟΙCΝΕΙΚΗΤΕCBB

6.1.58 094(B). Yenice 2
 Radet 1890, 236 no. 10 [p. 175]

6.1 Facsimiles of Published Texts

ad NN IMPP ΔΙΟΥΚΛΕΠΑΝΟ ΕΙ
 MAXIMIANO INUICTIS Δ
 UQQ > ΙΩΣΤΑΝΤΙΝ
 ΜΑΖΙΜΙΑΝΟΝ
 ΚΕΣΑΡΕ^C


Λ Π Ο Ρ Α Ι Ο

Μ Γ


6.1.59 095(B). Karahisar 2
CIL 3. 13688 [p. 177]

IMP·CAES·I·SEPTIMI^Ω MIO^Ω
 SEBERO·PIO·PERTINACEIO
 AVG·ARABICO
 ΑΓΑ...ΤΥΧΗΙ
 ΑΥΤΟΚ...ΚΑΙΣΑΡΙ

6.1.60 098. Kırkağaç 1
Radet 1887, 479 no. 59 [p. 181]



6.1.61 100. Taşkuyucak
TAM 5, 1. 619 [p. 185]



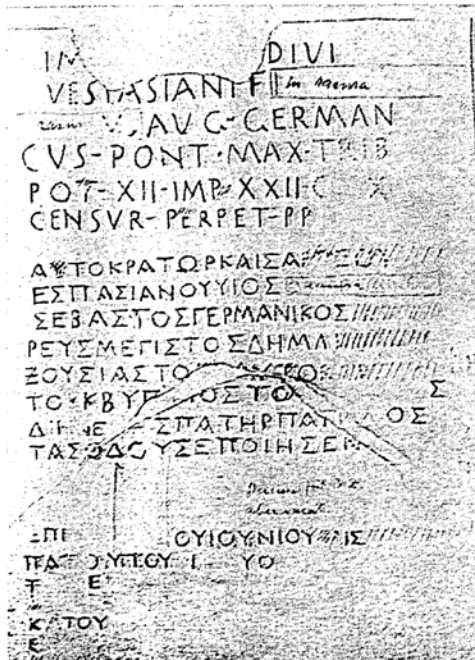
6.1.62 101. Yeniköy, Hasankıran 1
Keil and von Premerstein 1908,
67 no. 143 [p. 185]

6.1 Facsimiles of Published Texts

ΑΓΑΘΗ ΤΥΧΗ
 ΑΥΤΟΚΡΑΤΟΡΙΚΑΙΣ ΑΡΧΑΙΣ
 ΔΙΟΚΛΗΤΙΑΝΟΥ ΥΙΟΥ ΣΕΒΑΣΤΟΥ
 ΑΝΤΙΣΤΗΝΩΣ ΓΕΡΜΑΝΙΚΟΥ ΜΕΓΙΣΤΟΥ
 ΔΗΜΑΡΧΙΚΗΣ ΕΠΙΣΤΡΑΤΩΝ
 ΠΑΤΡΙΑΤΡΙΔΟΣ ΑΥΤΟΚΡΑΤΟΡΩ
 ΚΑΙΣΑΡΤΟΥ ΔΑΜΑΣΧΑΝΟΥ ΕΠΙΣΤΡΑΤΩΝ
 ΓΕΡΜΑΝΙΚΩ ΜΕΓΙΣΤΩ ΔΗΜΑΡΧΙΚΗΣ
 ΕΠΙΣΤΡΑΤΩΝ ΤΡΙΤΑΤΙΣ ΤΟΥ ΟΥΛΑ
 ΚΩΣΤΑΝΤΙΩ ΚΑΙ ΟΥΛΑ
 ΜΑΞΙΜΙΑΝΩ ΤΟΙΣ ΕΠΙΦΑΝΕΣΤΑΤΟΙΣ
 ΚΑΙΣΑΡΣΙΝ ΗΛΑΜ ΠΡΟΤΑΤΗ
 ΣΙΛΑΝΩΝΤΟΛΙΣ ΗΜΗΤΡΟΠΟΛΙΣ
 ΤΗΣ ΜΟΚΑΔΗΝΗΣ



6.1.63 104. Kula Keil and von Premerstein 1908, 83 no. 182 [p. 191]




ΑΓΑΘΗ ΤΥΧΗ
 ΟΥΛΑ
 ΔΙΟΚΛΗΤΙΑΝΙ
 ΚΑΙ ΜΑΥΡΟΥΛΑ
 ΜΑΞΙΜΙΑΝΙΣ ΕΒΒ
 ΑΠΟ ΤΕΩ
 Μ Λ

6.1.65 106. Ulaşiş Chapot 1904, 72 no. 2 [p. 194]

6.1.64 105. Balçova IK 24, 1. 826 [p. 193]

6.1 Facsimiles of Published Texts



ΨΗΤΥΧΗ
 ΦΛΑΡΚΛΔΕΙΟΥ
 ΚΗΦΛΟΝΟΡΕΙΟΥ
 ΚΗΦΛΘΕΟ ΙΟΥ
 ΝΕΟΥ ΒΑΣΙΛΕΟΥΣ ΕΠΙ ΤΩΝ
 ΑΠΟΤΕΜ ΓΑΝΕΡΟΥΑΝΕΡΜΑΣΙΜΑΝΕΠΙΦΚΑΙΡΑΡΝΙ
 ΜΘ
 ΚΑΙΦΑΝΟΑΝΕΡΚΛΙΤΑΝΤΙΜΚΑΙ
 ΙΑΥΤΟΥΑΝΕΡΜΑΣΙΜΑΙ ΕΒΒ

6.1.67 107(B). Seferihisar 2
 Chapot 1904, 70 no. 1 [p. 195]

6.1.66 107(A). Seferihisar 1
 Demangel and Laumonier 1922,
 328 no. 7 and Fig. 6 [p. 194]

τνγ'.
 Ἐπί στήλης, διαμέτρου 0,35, κεκωσμένης ἐν τῷ μέσῳ τοῦ δω-
 ματίου τοῦ, ὡς ἄνω εἴρηται, προσευκτηρίου, ἐφ' ἧς στηρίζεται ὁ σύ-
 λος ὁ ὑποβαστάζων τὸν ὄροφον. Μετ' ἐκτυπώματος.

Ἀγα|θῆ Τύ|χη.
 Φ|λα-Οὐ|αλ-
 Κωνσταντίω
 καὶ Γαλ- Οὐαλερίω
 Μαξιμιανῶ
 Καίσαρσιν.

Τα γράμματα τῆς ὀρθοσίου ταύτης ἐπιγραφῆς δὲν εἶναι κακόσχημα ὅπως
 ἄλλων ἐπιγραφῶν τῆς ἐποχῆς τῶν ἀναφερομένων τούτων Καίσαρων. Τὸ Μ
 ἀνεστραμμένως μεταχειρίσθησαν ὡς ὠμέγα, τὸ Ν καὶ Ε τῆς 3ης γραμμῆς εἶ-
 ναι προσκεκολλημένα, τὰ δὲ δεύτερον Μ τῆς 5ης γραμμῆς εἶναι ἀνεστραμ-
 μένον.

6.1.68 109. Gümüşsuyu ΜκΒ 3, 2-3, 173 no. 353 [p. 198]

6.1 Facsimiles of Published Texts

ΙΜΡCΛΕSΛSΕΡΤΙΜΙUΣSΕVΕRUSΠΙUΣΡΕR
 ΤΙΝΛΧΛΥGΡΟΝΤΙFΕΧΜΛΧΙΜUΣΤRΙΒΝΙ
 CΙΛΕΡΟΤΕSΤΛΤΙSUIIIICOSIIΕΤΙΜΡCΛΕS
 ΜΛΥΡΛΝΤΟΝΙΝUΣΠΙUΣΛΥGΡΟΝΤΙFΕΧ
 ΜΛΧ martelé martelé
 ΕΤΙUΛDΟΜΝΛΛΥGΜΛΤΕR CΛSΤRΟ
 ΡUΜΑΥΤΟΚΡΑΤΩΡΚΑΙCΑΡΛΟΥΚΙΟC
 CΕΠΤΙΜΙΟCCE. . . ΡΟCΕΥCΕΒΗCΠΕΡΤΙΝΑΞ
 CΕΒΑΡΧΙΕΡΕΥCΜΕΓΙCΤΟCΔΗΜΑΡΧΙΚΗCΕ
 ΖΟΥCΙΑCΤΟ. IIIIΥΠΑΤΟCΤΟ. ΚΑΙΑΥ.
 . . . ΤΩΡΚΑΙCΑΡΜΑΡΚΟCΑΥΡΑΝΤΩΝΕΙΝΟCΕΥ
 CΕΒΗCΑΡΧΙΕΡΕΥCΜΕΓΙCΤΟC martelé
 martelé ΚΑΙΙΟΥΛΙΑΔΟΜΝΑCΕΒΑCΤΗΜΗ
 ΤΗΡ. . . . ΩΝ martelé
 martelé ΚΑΙΟΔΗΜΟCΑΝΤΕCΤΑΘΗCΑΝ

6.1.69 112(A). Bağcılar 1 Cousin 1891, 419 v.s.no. 3 [p. 204]

.....

 COSII . P.
 USPIUS.
 ligne martelée.
 ΕΤΙUΛ . Ο.
 Ο R U M.
 ΛΟ. ΙΟCΕΠΤΙΜΙΟCCEΟΥ.
 CΙ . ΑΡΧΙΕΡΕΟΥCΜ.
 ΖΟΥCΙΑCΤΟΘ . ΠΠ . ΥΠΑ.
 ΤΩΡΚΑΙCΑΡΜΑΡΚΟCΑ.
 CΕΒΗCΑΡΧΙΕΡΕΥCΙ.
 ligne martelée.
 C Ε Β Α C Τ Η Μ Η Τ Η Ρ Κ Α.
 ligne martelée.
 Τ Ε C Τ Α Θ Η C Α Ν Ε Π Ι Α.
 Γ Ε Ν Τ Ι Α Ν Ο Υ Κ Α Ι Ε Π Ι Τ Ι . . Ρ Ι Ο Υ.
 Μ
 II

\ / \ N N
 \ ● \ Λ Λ
 Ε C Θ Α Ν
 Κ Α Ι C Α Ρ Ι
 Λ Ι Κ Ι Ν Ι
 C Ε Β Β
 Μ Ι Β

6.1.71 120. Pınarcık 1
Milet 6, 3. 1388 [p. 222]

6.1.70 112(B). Bağcılar 2
Cousin 1891, 419 no. 3 [p. 205]

6.1 Facsimiles of Published Texts

B F
DDNN AVREI VALDION TIANO.
ET MAVR VAL MAXIMIANVS
ET PATRIBVS IMPERATORV DE T
DDNN FL VAL CONSTANTIOVS
VAL MAXIMIANO PP F ET PER
INVAVS ET VAL FEVERO
NOB B
CAES

ΦΑΟ
ΚΑΙ ΚΙΝΝ
ΑΙ ΚΙΝΙΩ
B B

b

· N N
FL VAL CONSTANTINOS
ET FL VAL CONSTANTIOS
ET FL VAL CONSTANTIOS
ET FL VAL CONSTANTIOS
I M W A V C C
E T E L I V I A
C O N S T A N T I
N O B C A E
M

NN
FL VAL CONSTANTIN
I M W A V C C
E T E L I V I A
C O N S T A N T I
N O B C A E
M

FL VAL CONSTANTINVS
IMP AVG

6.1.72 121. Yeniköy (1)–(5) CIL 3. 14404, 14404b [p. 223]

6.1 Facsimiles of Published Texts

14404 column marmorea. Sakizburnu prope Miletum, ubi fortasse fuit Pyrrha.

<p> $\delta \delta \frac{4}{3}$ $///\Phi\Lambda\Theta//\Lambda//N///$ $///\downarrow///TANTEINW$ $//KAI\Lambda IKINNEV$ 5 $//\Lambda IKINIW$ $//\underline{\underline{B}}\ B\ B$ </p>	<p> $\circ//$ B F D D N N · \acute{G} AVREL VAL DIO <i>cle</i> TIANO ET · M · AVR · VAL MAXIMIA <i>no sen</i> AVGG ET PATRIBVζ IMPERATOR <i>um</i> ET D D N N FL · VAL · CONSTANTIO <i>Et</i> CAL VAL MAXIMIANO · PP · FF · SEMPER INVV · AVGG · ET · FL · VAL · SEVERO !!!!!!!!!!!!!!!!!!!! NO NOBB CAE$\zeta\zeta$ </p>
--	---

14404a in eadem columna, sed inversa.

<p> $////\ N\ N$ FL · IUL · CONSTAN αUF ET FL · CL IVLIANI/// 5 NOB · CAES $\mathfrak{M}\ \Gamma$ $\epsilon\mu\mu\mu$ITEI · CL · IVLIA NΞS · IMP · AVG · </p>	<p> N N FL · UAL · CONSTANTINOS $//////$IUT et FL UAL · CONSTANTIOS ET FL · UAL · CONSTANTIOS 5 ET FL · UAL · CONSTANTIII INW AVCC $\mathfrak{M}\ III,$ ET FL$_{II}$ IVLIA/// CONSTANTIOS 10 NOB · CAE \mathfrak{M} </p>
--	---

6.1.73 121. Yeniköy Milet 6, 3. 1387 [p. 223]

6.1 Facsimiles of Published Texts

ΑΓΑΘΗ ΤΥΧΗ
ΑΥΤΟΚΡΑΤΟΡ ΣΙΝΚΑΙ
ΣΑΡΣΙΝΓΑΙΩΟΥΑ ΕΡΙΩ
ΚΛΗΤΙΑΝΩ
ΟΥΑΛΜΑΞΙΜΙΑΝΩΣΕ
ΚΑΙΤΟΙΣΕΠΙΦΑΝΕΣΤΑΤΟΙΣ
ΚΑΙΣΑΡΣΙΝΦΛΑΒ
ΚΩΝΣΤΑΝΤΙΩ . . ΙΓΑΛ
ΟΥΑΛΜΑΞΙΜΙΑΝΩΤΟΙΣ
ΑΝΕΙΚΗΤΟΙΣΣΕΒΑΣ
ΑΠΟΙΑΣΟΙ

Nous avons fait retourner la colonne. Elle porte cette autre inscription.

ΤΟΚΡΑΤΟΡΙΚΑΙΣ [Αύ]τοκράτορι Καί[σαρι]
ΗΓΕΜΟΝΕΥΟΝΤΟ Ἡγεμονεύοντο[ς]
ΚΛΩΔΙΟΥΚΕΛΣ Κλωδίου Κέλσ
ΤΟΥΚΡΑΤΙΣΤΟΥ τοῦ κρατίστου [ἀνθυπάτου]
ΙΑΣΕΩΝΠΟΛΙΟ 5 [ἀπό τῆς] Ἰάσεων πόλιος[ς]
ΜΑ Μ(ιλιάριον) α'

6.1.74 122. Kıyıkışlacık
Doublet and Deschamps 1890,
614 no. 14 [p. 226]

DD.NN.G.AVR.AVL.DIOCLET.....
M.AVR.AVL.MAXIMIANO ET
PP.FF.INUICTIS.AVGG.ET
FL.VAL...NCTANTIO ET D.....
GAL.VAL.MAXIMIANO LUAL.CONSTANTINO P.F.INU.AUG.ET
NOBB.CAESS.ET UAL.LICINIANOLICINIO P.F.INU.AUG.
ME
ΕΠΙΗΓΕΛ'ΙΦΟΥΑΒΙΟΥ
ΑΚΤΙΚΟΥΤΟΥΔΙΑΧΜ
ΑΠΑΛΑΒΑΝΔΟΝ
ME

6.1.75 125. Cumalı
CIG 3. (p.) 1087 [p. 231]

481 Alabandae.

480 DD-NN-G-AVR-VAL-DIOCLETIANUS ET
M-AVR-VAL-MAXIMIANO ET
PP-PP-INVICTIS-AVGG-ET
FL-VAL-CONSTANTIO ET
5 GAL-VAL-MAXIMIANO
NOBB-CAESS-ET
ΕΠΙ ΗΓΕΛ Ι ΦΟΥΑΒΙΟΥ
ΑΚΤΙΚΟΥ ΤΟΥ ΔΙΑΧΜ
ΑΠ ΑΛΑΒΑΝΔΟΝ
10 ME

extr. ET delendum. — 4 fl. traditur. — 7 sq. num ad hunc titulum ineanat an ad antiquiorem erasum, non satis apparet. — 7 puto vendum HΓEM.

481 DD NN
L VAL-CONSTANTINO P-F-INV-AVG-ET
VAL-LICINIANO LICINIO P-F-INV-AVG
ME

6.1.76 125. Cumalı
CIL 3. 480, 481 [p. 231]

Handwritten inscription with some words underlined and circled, including 'L V T E', 'ΠΟΛΛ' Τ Α Ε Τ Τ Η Τ Ω Ν', 'ΖΕΥΣ', 'ΑΥΓΕΤ', 'ΑΥΡ Υ Α Λ Μ Α Χ Ι Ο Λ Λ Ι Α Ν Ο', 'Π Ρ Ο Κ Ο Σ', 'ΑΥΡ Υ Α Λ Κ Ο Ν Σ Τ Α Ν Τ Ι Ο Σ', 'ΑΥΡ Υ Α Λ Μ Α Χ Ι Μ Ι Α Ν Ο Σ', 'ΑΥΡ Υ Α Λ Κ Ο Ν Σ Τ Α Ν Τ Ι Ο Σ'.

6.1.77 126(B). Geyikli 2 Reinach 1913, 309 [p. 232]

6.1 Facsimiles of Published Texts

ΗΣΚΑΙ ΠΑΝΤΩΝ Ν
 ΠΩΤΩΝ ΕΘΝΩΝ ΣΥΣΤΕΣ
 ΤΩ ΤΑΧΜΩΝ ΑΥΤΟΥ
 ΑΦΙΟΕ. Ψ
 ΥΓΟΥΣ ΤΟΝ ΑΤΩΝ
 ΑΜΠΡΑ ΥΔΩΝ Ε
 ΕΙ ΜΟΚΑ ΠΗΛΕΙΤΩΝ
 ΠΣ Α

6.1.78 132. Sirt
Herrmann 1959, 1 no. 1 [p. 241]

ΤΟΥΣ ΤΗΣ ΚΑΙ ΘΑΛΑΣΣΗΣ .
 ΚΑΙ ΠΑΝΤΟΣ ΑΝΘΡΩΠΩΝ
 ΕΘΝΟΥΣ ΔΕΣΤΟΤΑΧΜΩΝ
 ΑΥΤΟΚΡΑΤΟΡΑ ΚΑΙΣΑΡΑ
 ΦΛΑΥΙΟΥ ΚΩΝΣΤΑΝΤΙΝΟΥ
 ΚΑΙ ΤΟΥ ΕΠΙΦΑΝΕΣ
 ΤΑ ΤΟΥΣ ΚΑΙΣΑΡΑΣ
 ΦΛΑΥΙΟΥ ΚΩΝΣΤΑΝΤΙΟΝ ΚΑΙ ΦΛΑ
 ΚΩΝΣΤΑΝΤΙΝΟΝ ΚΑΙ ΦΛΑΥΙΟΥ
 ΚΩΝΣΤΑΝΤΙΟΥ ΗΛΥΔΩΝ
 ΕΡΜΟΚΑ ΠΗΛΕΙΤΩΝ
 ΠΣ

6.1.79 133. Sindelli
Keil and von Premerstein 1911,
59 no. 124 [p. 242]

ΑΓΑΘΗ ΤΥΧΗ ΑΓΑΘΗ ΤΥΧΗ
 ΑΥΤΟΚΡΑΤΟΡΑ ΚΑΙΣΑΡΑ ΟΚΡΑΤΟΡΙ ΚΑΙΣΑ
 ΡΟΥ ΑΛΛΑ ΔΙΣΚΑΝΤΙΑΝ ΟΝ
 ΚΑΙ ΑΥΡΟΥ Α ΜΑΞΙΜΙΑΝΟΝ ΑΤΑΚΙΤΟ
 ΕΥΣΕΒΕΙΣ ΕΥΤΥΧΕΙΣ ΑΝΚΗΤΙ
 ΕΞ ΒΒΕΑ ΟΦΕΥΣΕΒ ΣΙΕΥΤΥ
 ΚΑΙ ΦΛΑΥΙΟΥ ΚΩΝΣΤΑΝΤΙΟΝ
 ΑΙΟΥ ΑΛΕΞΑΝΔΡΟΥ ΤΑΤΕ
 ΜΑΞΙΜΙΑΝΟΝ
 ΤΟΥ ΕΠΙΦΑΝΕΣ ΚΑΙ
 ΚΑΙΣΑΡΑΣ ΑΤΙ
 ΗΛΑΜ ΚΑΙ ΑΙ
 Θ Π Μ i
 Μ i

6.1.80 134. Zeytinliova
Conze and Schuchhardt 1899,
229 no. 66 [p. 243]

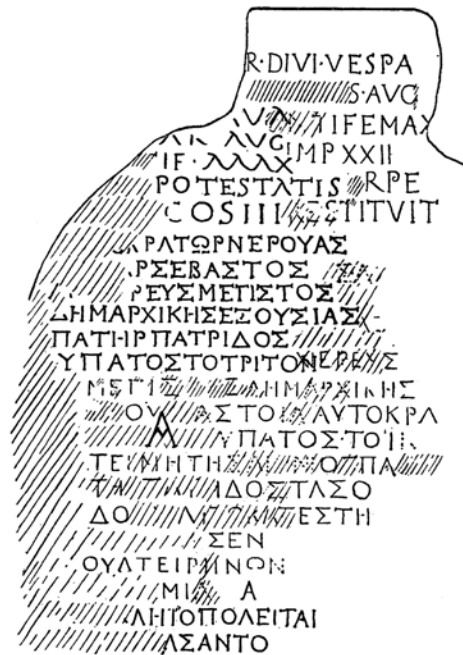
IMP·CAESAR·VESPASIANVS
 AVG·PONTIF·MAX·TRIB·
 POT·VI·IMP·XIII·COS·VI·
 DESIG·VII·CENSOR·VIAS·
 FACIENDAS·CVRAVIT·
 ΑΥΤΟΚΡΑΤΩΡ·ΚΑΙΣΑΡ·ΟΥ
 ΕΣΠΑΣΙΑΝΟΣ·ΣΕΒΑΣ
 ΤΟΣ·ΑΡΧΙΕΡΕΥΣ ΜΕΓΙΣΤΟΣ
 ΔΗΜΑΡΧΙΚΗΣ ΕΞΟΥΣΙΑΣ Φ 5
 ΑΥΤΟΚΡΑΤΩΡ·Φ·ΙΓ·ΠΑΤΗΡ
 ΠΑΤΡΙΔΟΣ·ΥΠΑΤΟΣ·Φ·5
 ΑΠΟΔΕΔΕΙΓΜΕΝΟΣ Φ·Ζ·
 ΤΕΙΜΗΤΗΣ·ΤΑΣ·ΟΔΟΥΣ
 ΕΠΟΙΗΣΕΝ

6.1.81 136(A). Akhisar 1
CIL 3. 470 [p. 245]

6.1 Facsimiles of Published Texts

<p>7192</p> <p>imp. neRVA· caesAR AVG· ponTIF·MAX· trib. POTESrATIS· 5 COS·III</p> <p>αυτοκρατωρ νερουαξ καesar σεβαστος αρχιερευς μεγιστος δημαρχικησ εξουσιασ 10 πατηρ πατριδος υπατοσ το τριτον</p> <p>Α</p> <p>7193 Τ/Π/ΙΜΗΣΑ //// //// //// ////</p> <p>5 ΕΙΡΗΝ/Μ Μ Ι // Α ΙΛΗΙΟΠΟΛΕΙΤΑΙ ΚΛΣΑΝΤΟ</p>	<p>7194</p> <p>imp. caes. DIVI·VESPA siani f. domitianus AVG // // // poNTIF MAX // // // // h / M II 5 // // // // II P Γ // // restITVIT</p>
---	--

6.1.82 136(B). Akhisar 2
CIL 3. 7191-7194 [p. 247]



6.1.83 136(B). Akhisar 2
Keil and von Premerstein 1911,
18 no. 30 [p. 247]

B F

Ι Μ Ρ C A E S . Μ . Α V R
Espace martelé Ρ Ι Ο
F E L . A V G . C O S . I I I
P P

Η Λ Α Μ Π Ρ Ο Τ Α Τ Η
Θ Υ Α Τ Ε Ρ Η Ν Ω Ν Π Ο
Λ Ι Σ Κ Α Τ Ε Σ Κ Ε Υ Α
Σ Ε Ν Τ Α Σ Ο Δ Ο Υ Σ Ε Π Ι
Α Ν Θ Υ Π Α Τ Ο Υ Α Υ Φ Ι
Δ Ι Ο Υ Μ Α Ρ Κ Ε Λ Λ Ο Υ

M A

6.1.84 136(C). Akhisar 3
Radet 1887, 455 no. 18 [p. 248]



6.1.85 136(D). Akhisar 4
Keil and von Premerstein 1911,
20 no. 3 [p. 249]

6.1 Facsimiles of Published Texts

Ι Ζ Ε
 Ι C . . . C C Η Μ Ω Ν
 ΙΙ C Ι Ι Ο Ν Β
 ETR C O N S T A N T I O
 T A N T I
 C O . S S I I I
 T C
 Μ

6.1.86 137(A). Pınarcık 1
 Radet 1887, 452 no. 12 [p. 250]

Δ Ζ Ε
 τοΙC δεCποταιC ΗΜΩΝ
 ΙΙ C Ι Ι Ο Ν Β
 ETR C O N S T A N T I O
 T A N T I
 C O . S S I I I
 T C
 Μ

6.1.87 137(A). Pınarcık 1
 CIL 3. 7196 [p. 250]

IMP CAESARIM ANTONINVS
 SEVERVS PIVS AVGVS
 TAVS PONTIVS MAXIVS
 TRIPVLCITVS PATRIBVS
 OPTIMIS SECVS
 HVMANITATE ET
 MERTITO STATVIT
 METASTHΘYATEIPON
 NON ΠΟΛΙΣΕΠΙΑΝΘ
 ΑΣΙΝΝ ΣΑΒΕΙΝΙΑΝΟΥ
 ΑΠΟΘΥΑΤΕΙΡΟΝ
 Μ Δ

6.1.88 137(B). Pınarcık 2
 Keil and von Premerstein 1908,
 51 no. 103 [p. 251]

ΑΙΔ < Δ Ι
 ΣΣΕΤΙ ΑΠΟΘΥΑΤΕΙΡΟΝΤΙ ΔΑΝ
 ΠΡΟΤΑΘΗΚΑΙ ΔΙΟΤΙ
 ΗΟΥΙ Μ Ζ ΜΜ

6.1.89 137(D). Pınarcık 4
 Malay 1999, 60 no. 53 [p. 254]

IMP CAESARIVS
 CONSTANTINVS AVGVSTVS
 PAVLVS SEVERVS PONTIVS
 MAXIVS TRIPVLCITVS
 PATRIBVS OPTIMIS SECVS
 HVMANITATE ET MERTITO
 STATVIT METASTHΘYATEIPON
 NON ΠΟΛΙΣΕΠΙΑΝΘ
 ΑΣΙΝΝ ΣΑΒΕΙΝΙΑΝΟΥ

6.1.90 138. Hacıosmanlar
 Petzl and Pleket 1979, 292 no. 8 [p. 254]

6.1 Facsimiles of Published Texts

ΑΥΤΟΚΡΑΤΟΡ
 ΑΥΤΟΚΡΑΤΟΡΙΚΑΙΣΑΡΙ
 ΜΑΥΡΙΑΝΤΙΦΑΝΕΣΤΑΤΟ
 ΕΥΧΕΙΛΗΤΗΤΟΣΕΒ
 ΚΜ ΑΥΡΑΝΤΙΦΑΝΕΣΤΑΤΟ
 ΗΛΛΗΝ ΚΑΙ ΜΕΓΙΣΤΗ
 Ω Π

6.1.91 139. Beyoba

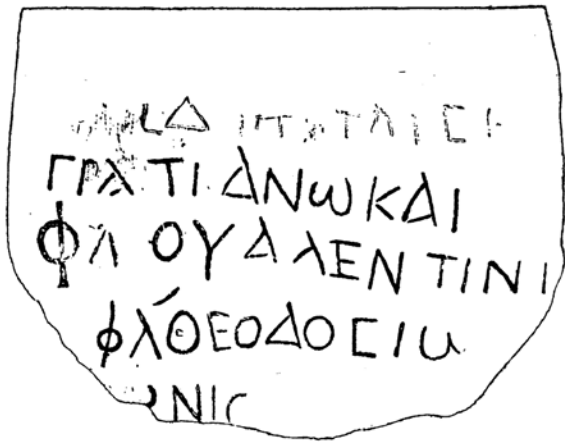
Keil and von Premerstein 1908,
58 no. 121 and Fig. 55 [p. 255]

IMP·CAESAR·
 SIAI
 P·NERVΛ·
 ESAR·ΛVΣ·
 N·TIF·ΛΛX·
 3·P·O·T·E·S·T·A·
 P·P·C·O·S·I·I·I·
 ΑΥΤΟΚΡΑΤΟΡΝΕΡΟΥΑΣ
 ΚΑΙΣΑΡΣΕΒΑΣΤΟΣ
 ΑΡΧΙΕΡΕΥΣΜΕΓΙΣΤΟΣ
 ΔΗΜΑΡΧΙΚΗΣΕΞΟΥΣΙΑΣ
 ΠΑΤΗΡΠΑΤΡΙΔΟΣ
 ΥΠΑΤΟΣΤΟΤΡΙΤΟΣ
 ΟΔΟΥ·ΑΠΟΚΑΤΕΣΣΤΗΣΕΝ
 ΘΥΑΤΕΡΗΝΟΝ ΜΙ
 ΗΡΓΑΛΑΝΤΟ ΜΕΛΗΤΟΠΟΛΕΙΤΑΙ
 ΑΠΟΛΙΠΟΝΤΕΣΤΟΥ ΜΙ ΣΤΑ Β

ΡΑ
 Ε ΓΑΡ ΑΘΗΤΥΧΗ
 ΕΛΟ ΑΥΤΟΚΚΚΣΣ ΤΩΛ
 ΚΥΡΙΟΚ ΚΗΜ ΙΑΝ ΟΝ ΚΜ
 ΜΙΤΡΟΝ ΚΥΡΙΟΚ ΚΗΜ ΙΑΝ ΟΝ ΚΜ
 ΡΕ·C·O·N·S·T·A·N·T·I·N·O·S·E·
 ΕΙΒΕΒΟΛC·O·N·S·T·A·N·T·I·O·
 ΕΤΡΥΑC·C·O·N·S·T·A·N·T·I·
 ΕΤΡΥΛC·O·N·S·T·A·
 ΑΕΤΤΕΤΟΣΣΒΒΚΙ
 ΕΤΡΥΛC·O·N·S·T·A·
 ΝΟΒΒ CΑΕCΣΤ ΜΚ

6.1.92 140. Akselendi Malay 1999, 58 no. 52 and drawing [p. 256]

6.1 Facsimiles of Published Texts



6.1.93 142(A). Kanboğaz 1
Buckler 1913, 325 no. 175 [p. 260]

ΤΟΙΣΚΥΡΙΟΙΣΗΜΩΝ
 ΓΟΥΑΛ-ΔΟΥΚΛΗΤΙΑΝΩ
 ΚΜΑΥΡ-ΟΥΑΛΕΡΙΩ
 ΜΑΞΙΜΙΑΝΩΣΕΒΒ
 ΚΤΟΙΣΕΠΙΦΑΝΕΣΤΑΤΟΙΣ
 ΚΑΙΣΑΡΣΕΙΝΚΦΛΟΥΑΛΕΡ
 ΚΟΝΣΤΑΝΤΙΟΥΚΓΑΛΕΡ
 ΟΥΑΛΜΑΞΙΜΙΑΝΩ
 ΑΗΤΤΗΤΟΙΣ
 ΑΠΟΣΑΡΔΕΩΝ
 Μ Ζ

6.1.94 143. Kestelli
Buckler and Robinson 1932,
90 no. 84 and Fig. 71 [p. 264]

ΤΟΙΕΘΕΩΝ
 ΑΥΤΟΚΡΑΤΟ
 ΕΕΠΤΙΜΙΩΕΥΗ
 ΤΙΝΑΚΙΕΒΑΣ
 5 ΛΔ//ΗΝΙΚΩΠ
 ΚΑΙΛ//ΟΚΡΑΤΟ
 ΑΥΡΗΛΙΩΑΝΤΩΝ
 ΕΒΑΣΤΩ//
 //

10 ΓΛΔΩΝΙΑ
 ΕΡΑΣΤΗΙ//ΙΓΙΛΥΛ
 ΛΙ:ΟΨΒΥΙ

6.1.95 151. Çam
Sterrett 1883-84, 36 no. 35 [p. 274]

6.1 Facsimiles of Published Texts

ΤΟΙΣΘΕΩΝΕΝΦΑΝΕΣΤΑΤΟΙΣ
 ΑΥΤΟΚΡΑΤΟΡΙΚΑΙΣΑΡΙΛΟΥΚΙΩΣΕΠΤΙΜΙΩ
 ΣΕΟΥΗΡΩΕΥΣΕΙΠΕΡΤΙΝΑΚΙΣΕΒΑΣΤΩ
 ΑΡΑΒΙΚΩΑΔΙΑΙ ΙΝΙΚΩΠΑΡΘΙΚΩΜΕΓΙΣΤΩ
 5 ΚΑΙΑΥΤΟΚΡΑΤΟΡΙΚΑΙΣΑΡΙΜΑΡΚΩΑΥΡΗΛΙΩ
 ΑΝΤΩΝΕΙΝΩ
 ΕΥΣΕΒΕΙΣΕΒΑΣΤΩ

 ΩΜΕΓΑΛΩΝΒΑΣΙΛΕΩΝ
 10 ΚΑΙΙΟΥΛΙΑΣΕΒΑΣΤΗΜΗΤΡΙΚΑΣΤΡΩΝ
 ΑΠΟΚ ΡΑΣ



6.1.96 154. Gölhisar 2 Collignon 1878, 596 no. 2 [p. 277]

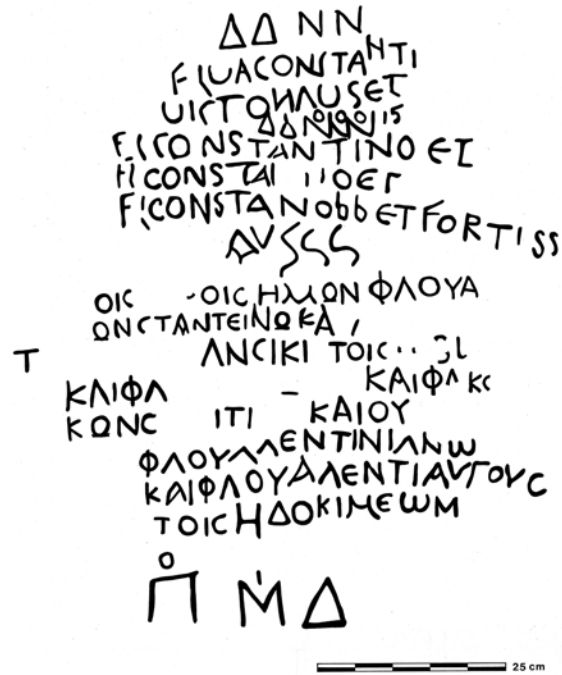
ΟΙΣΘΕΩΝ
 ΑΥΤΟΚΡΑ
 ΕΠΤΙΜ
 ΠΕΡΤΙΝΑΚ
 ΑΔΙΑΒ
 ΚΑΙΑΥΤΟ
 ΥΡΗΛΙΩ
 //
 //
 ΒΑΣΙΛΕΩΝ ΙΟΥΛΙΑΣ
 ΜΗΤΡΙ // Ε //
 ΑΠΟΚΙΒΥ

6.1.97 157. Ece Sterrett 1883-84, 109 no. 76 [p. 279]

6.2 Drawings of Squeezes

- | | | | |
|-----|--------------------|----------|---|
| 1. | 046(A). Afyon 1 | [p. 93] | (1) Constantinus I and Licinius I with Crispus,
Licinius and Constantinus
(2) Constantinus I with Constantinus, Constantius
and Constans <i>Caesar</i>
(3) Constantinus II, Constantius II and Constans
(4) Valentinianus I and Valens |
| 2. | 046(B). Afyon 2 | [p. 94] | Sept. Severus and Caracalla with Geta <i>Caesar</i> |
| 3. | 046(C). Afyon 3 | [p. 96] | (1) (?)
(2) Sept. Severus and Caracalla with Geta <i>Caesar</i> |
| 4. | 046(C). Afyon 3 | [p. 96] | (1) (?)
(3) Diocletianus <i>et coll.</i> |
| 5. | 088(A). Kıravdan 1 | [p. 165] | Trebonianus Gallus and Volusianus |
| 6. | 092. Çay | [p. 169] | (2) Diocletianus <i>et coll.</i> |
| 7. | 092. Çay | [p. 169] | (3) Crispus, Licinius and Constantinus |
| 8. | 092. Çay | [p. 169] | (4) Constantinus I with Constantinus, Constantius
and Constans and Dalmatius <i>Caesares</i> |
| 9. | 118(E). Sek 5 | [p. 218] | (1) Sept. Severus and Caracalla with Geta <i>Caesar</i>
and Iulia Domna and Fulvia Plautilla |
| 10. | 118(E). Sek 5 | [p. 218] | (2) Diocletianus <i>et coll.</i>
(3) Constantius and Galerius with Severus and
Maximinus <i>Caesares</i> |
| 11. | 148(C). Yaraşlı 3 | [p. 269] | Septimius Severus |
| 12. | 152. Yusufca | [p. 275] | Theodosius II and Valentinianus III |
| 13. | 156. Büyük Alan | [p. 278] | Sept. Severus and Caracalla with Geta <i>Caesar</i> |

6.2 Drawings of Squeezes



6.2.1 046(A). Afyon 1 [p. 93]

ΑΥΓΑ ΑΒΙΟ
 ΑΔΙΑΒΕΝΙΟ
 ΡΑΡΘΗΚΟΜΑ
 ΧΙΜΟΕΤΙΜΡ
 ΚΑΙΣΑΡΙΜΑΥΡ
 ΑΝΤΟΝΙ
 ΝΟΡΙΟ'ΑΥΓ

ΑΡΥ
 Μ ΝΕΣΣΟ
 ΜΙΓ


25 cm

6.2.2 046(B). Afyon 2 [p. 94]

6.2 Drawings of Squeezes


I MI C. ...
 I MIOSEVEROPIORCI
 NO JACI, V G A BICC
 ΛΙΘΕΝΙCΟΡΑΙ ΙΙCΟ
 ΧΙΜΟΕΤ ΙΜ CΛΕ
 ΜΑΥΡΑΝΤΟΝ.ΝC
 ΜΑΥΓΕΤ L CΛΕ 21
 ΑΣΥΝΝΑΔΙC ΠΡΥ
 ΜΝΕCΙC Ν: L V I I

 Μ Ζ



6.2.3 046(C). Afyon 3 [p. 96]

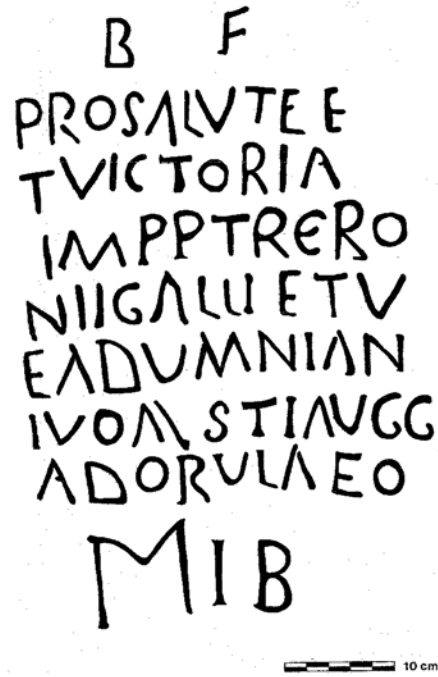
ΠΡΟΙCΗΜΟΙΙ
 ΔΙΟΚΛΗΤΙΑΝΟΚΑΙ
 ΜΑΞΙΜΙΑΝΟ
 ΕΡΕ ΝΑΙ
 ΙCΝCΤΑΝΤΙCΙC
 ΜΑ ΜΙΑΝ
 ΉCΤΑΤΟΙC ΚΑΙCΑΡΕΙC.



6.2.4 046(C). Afyon 3 [p. 96]

6.2 Drawings of Squeezes

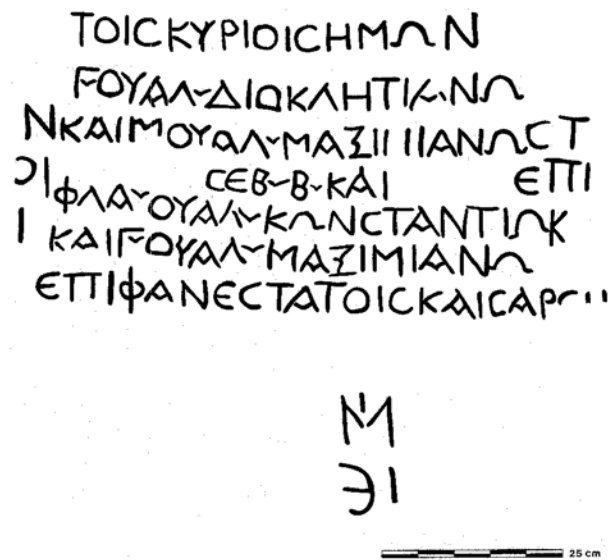
B F
PROSAVTE E
TVICTORIA
IMPPTREBO
NIIGALUETV
EADUMNIAN
IVOM STIAVCC
ADORVLEO
MIB



6.2.5 088(A). Kiravdan 1 [p. 165]

TOICKYPIOICHMΛN
FOYAL-ΔIOKΛHTIK-ΝΩ
NKAIMOYAL-MAZII IIANCT
O|ΦΛA-ΟΥAΛ-ΚΛNCTANTIQK
I KAI FOYAL-MAZIMIANΩ
ETIΦANECTATOICKAICAPCII


M
E



6.2.6 092. Çay [p. 169]


6.2 Drawings of Squeezes

ΚΑΙ ΚΩΝΣ
 ΝΙΝΟ ΚΙΝΝΙ / Τ
 ΚΑΙ ΦΑΚΚΩΝΚ Γ
 ΣΤΑΝΤΕΙΝΟΣΟΙΦ
 ΕΠΦΑΝΕΣΤΑΤΟΙΦ
 ΚΙΙΣΑΡΕΣ Κ
 Ε



6.2.7 092. Çay [p. 169]

ΔΟΝΗΦΩΛΟΝΣΤΑΝΤΙΝΟΥ
 ΜΑΧΟΥΣΤΙΣΤΡΙΑΝΑ
 ΣΕΝΡΕΝΟΣΕΤΦΛΩ
 ΟΝΣΤΑΝΤΙΝΟΥΕΤ
 ΦΩΛΩΣΥΣΤΑΝΤΙΝΟΥΕΤ
 ΦΩΛΩΟΝΣΤΑΝΤΙΟΥΕΤ
 ΦΩΛΩΟΝΣΤΑΝΤΕ
 ΦΟΥΡΤΙΣΣΑΝΟΒΒΛΕΣΣ
 ΣΤΡΩΛΛΑΜΑΤΙΟΥΦΟΥΡΤΙΣ
 ΑΝΟΒΒΛΕΣΣ
 ΝΙ ΙΕ



6.2.8 092. Çay [p. 169]

6.2 Drawings of Squeezes

ΙΟΥ
 ΑΔΙΑ
 ΙΝΙΧΙΛΛ
 ΙΜΡΟΙ
 ΣΑΥΟ·ΡΟΝΤΙ·
 ΑΕΣΑΚ·ΙΓ·
 ΡΟΡΟΥ

ΚΤΙ
 ΡΑΡΘΗΙ
 ΙΕΣΤΑΤΙΣ
 ΕΣΜΑΥΡ
 ΕΤ·
 ΕΤ·
 ΟΜΝΑ

ΑΙΣΑΡΛ·ΣΕΠΤΙΜΙΟ
 ΠΕΡΤΙΝΑΞΣΕΒΑΣ
 ΙΚΟΣΤΑΡΓΙΚΟΣΑΙ
 ΗΜΑΡΧΙΚΗΣΕΣ
 ΠΠ ΚΑΙ ΑΥΤΟ
 ΡΑΝΤΩΝΕΙΝΟΣΕ
 ΓΙΣΤΟΣ ΚΑΙ
 ΡΣΕΒΑΣΤΟΣ ΚΑΙ ΙΟΥΛΑΔΟ
 ΤΗΜΗΤΗΡΚΑΣΤΡΩΝ

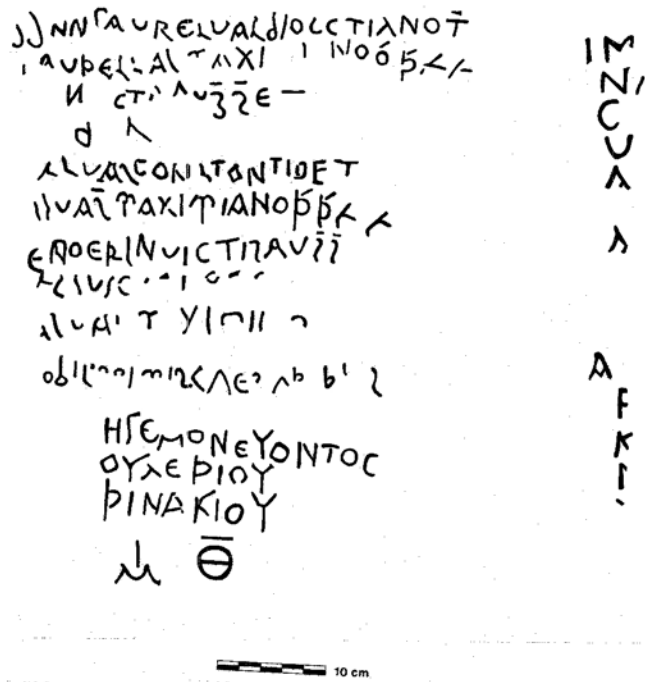
ΞΟΥΗ
 ΑΡΑΒΙ
 ΡΕΥΣ
 ΑΣΤΕ
 ΓΩΡ
 ΗΣΑΡ

ΙΟΝΤΟΚΑΙΚΑΤΕΣΚΕΥΑΣΘΙ·
 ΥΠΑΤΟΥΠΟΛΟΥΤΕΡΕΝ·
 ΡΟΠΟΥΑΤΙΛΙΟΥ· ΑΡΟΥ

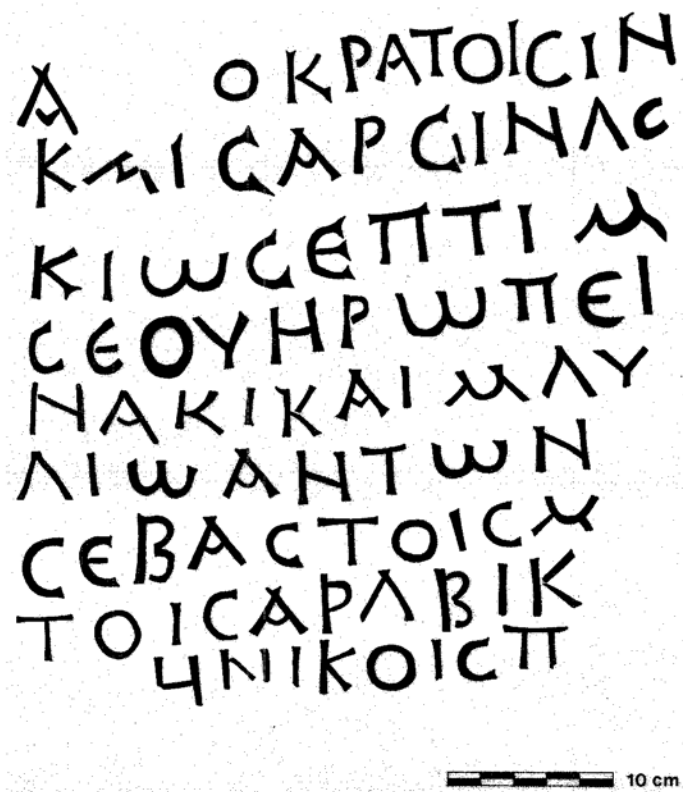


6.2.9 118(E). Sek 5 [p. 218]

6.2 Drawings of Squeezes



6.2.10 118(E). Sek 5 [p. 218]



6.2.11 148(C). Yaraşlı 3 [p. 269]

6.2 Drawings of Squeezes

ΛΘΕ ΟΔΟCΙΥΚΑ ΙϷ
 ΥΑΛΛΕΝΤΙΝΙ
 ΑΥΓΓ
 Ν'ΑΖ

6.2.12 152. Yusufca [p. 275]

ΟΙΣ ΘΕΩΝ ΕΝΦΑΝ ΕΣΤΑ
 ΙΟΙΣ ΑΥΤΟΚΡΑΤΟΡΗΚΑΙΣΑ
 ΡΙΛΟΥΚΙΩΣΕΠΤΜΙΩΣΕ
 ΒΗΡΩ ΕΥΣΕΒΙΠΕΡΤΙΝΚΙ
 ΣΕΒΑΣΤΩΔΑΡΑ ΒΙΚΩ ΑΔΙΑΒΗ
 ΝΙΚΩ ΠΑΡΤΙΚΩ ΜΕΓΙΣΤΩ
 ΚΑΙΑΥ' ΟΚΡΑΤΟΡΙΚΑΙΣΑΡΙ
 ΜΑΡΚΩ ΜΑΡΚΩ ΑΥΡΗΛΙΩΑΝ
 Ω ΕΥΣΕΒΕΙΣΕ
 ΤΩ

ΜΕΓΑΛΩΝ ΒΑΣΙΛΕΩΝ
 ΚΑΙ ΟΥΛΙΑΣΕΒΑΣΤΗΜΗ
 ΤΡΙΚΑΣΤΡΩΝ

ΑΠΟΛΒΥΡΑΣ

Ι
 Μ
 Η

6.2.13 156. Büyük Alan [p. 278]

7. ILLUSTRATIONS: PLATES

7.1 Milestones


1.	007(C). Belevi 3	[p. 46]	Gratianus, Valentinianus II, Theodosius I and Arcadius
2.	007(D). Belevi 4	[p. 47]	(1) [Traianus Decius] and Etruscilla (2) [Severus] and Maximinus <i>Caesares</i>
3.	010(B). Şehitler 2	[p. 52]	(2) Nerva (?) (3) - (4) (?)
4.	010(B). Şehitler 2	[p. 52]	(1) Domitianus
5.	014. İzmir 3	[p. 58]	(1)(1)-(3) Diocletianus + Maximianus + Constantius and Galerius (2) Constantinus I with Constantinus, Constantius and Constans
6.	025. Ayvacık	[p. 73]	(2) Diocletianus and Maximianus (3) Maximinus, and Constantius and Licinius I (5) Iulianus (7) Valentinianus I and Valens + Theodosius I
7.	039. Tekin	[p. 85]	(4) Carus and Carinus and Numerianus (5) [Diocletianus] <i>et coll.</i> , (6) Gratianus <i>et coll.</i>
8.	042(B). Okcular 2	[p. 88]	(?)
9.	043. Çobankaya	[p. 88]	(2) Diocletianus <i>et coll.</i>
10.	048. Gebeciler	[p. 98]	(1) Sept. Severus and sons
11.	049. Bergama, Paşaoğlu Çiftlik	[p. 102]	(2)-(3) Constantinus I with Constantinus, Constantius and Constans <i>Caesares</i> , then <i>Augusti</i>
12.	052(B). Doğruca 2	[p. 106]	(3) Constantinus I with Constantinus, Constantius and Constans (4) Constantinus, Constantius and Constans <i>Augusti</i> (5) Valentinianus I and Valens (6) Theodosius II and Valentinianus III
13.	053. Ömerli	[p. 108]	(2) Diocletianus <i>et coll.</i> (3) Constantinus with Constantinus, Crispus and Constantinus <i>Caesares</i> (4) Constantinus I with Constantinus, Constantius and Constans (5) Valentinianus I and Valens
14.	053. Ömerli	[p. 108]	(2) - (5)
15.	056(B). Pınarbaşı 2	[p. 114]	(2) Iulianus
16.	056(B). Pınarbaşı 2	[p. 114]	(3) Gratianus, Valentinianus II, Theodosius I and Arcadius
17.	056(D). Pınarbaşı 4	[p. 118]	(1) [Septimius Severus and family] (3) Diocletianus and Maximianus (4) Valentinianus I and Valens
18.	066. Caber	[p. 131]	(1) Constantius II and Constans, (2) Iulianus (3) Valentinianus I and Valens + Gratianus (4) Theodosius II
19.	070. Devederesi	[p. 138]	Sept. Severus and sons
20.	071(A). Pamukkale 1	[p. 140]	(1) Gordianus III

- | | | | |
|-----|----------------------|----------|--|
| 21. | 071(B). Pamukkale 2 | [p. 141] | (2) Nerva |
| 22. | 075. Pınarbaşı | [p. 148] | (?) |
| 23. | 077. Haydarlar | [p. 149] | Diocletianus <i>et coll.</i> |
| 24. | 078(B). Gökçeler 2 | [p. 151] | Diocletianus <i>et coll.</i> |
| 25. | 081. Yıldırımkema1 | [p. 156] | Diocletianus <i>et coll.</i> |
| 26. | 085(A). Aş. Çağlan 1 | [p. 160] | (1) Traianus Decius with Etruscilla
(2) Diocletianus and Maximianus |
| 27. | 085(B). Aş. Çağlan 2 | [p. 161] | Trebonianus Gallus and Volusianus |
| 28. | 086(B). Eskişehir 2 | [p. 163] | (2) Diocletianus and Maximianus |
| 29. | 087. Muttalip | [p. 163] | Sept. Severus and sons |
| 30. | 093(B). Akşehir 2 | [p. 172] | (1) Valerianus and Gallienus |
| 31. | 093(B). Akşehir 2 | [p. 172] | (2) Aurelianus |
| 32. | 095(C). Karahisar 3 | [p. 178] | (1)(1)+(2)+(3) Diocletianus + Diocletianus and
Maximianus + Constantius and Galerius
(2) Constantinus I with Constantinus, Constantius
and Constans |
| 33. | 118(B). Sek 2 | [p. 214] | (2) Valerianus and Gallienus |
| 34. | 119. Dörttepe | [p. 221] | Anastasius I, then Iustinus I |
| 35. | 142(B). Kanboğaz 2 | [p. 261] | (1) Theodosius I, Arcadius and Honorius
(2) Theodosius II, then (3) + Valentinianus III |
| 36. | 142(C). Kanboğaz 3 | [p. 262] | (5) (?)
(6) [Gratianus, Valentinianus III] and Theodosius I
(7) Theodosius I, Arcadius and Honorius
(8) Theodosius II and Valentinianus III |
| 37. | 145. Kadıköy | [p. 267] | (5) Iulianus |
| 38. | 148(C). Yaraşlı 3 | [p. 269] | Sept. Severus and Caracalla with Geta <i>Caesar</i> |
| 39. | 149(A). Serinhisar 1 | [p. 270] | (?) |
| 40. | 149(B). Serinhisar 2 | [p. 270] | (1) [Traianus Decius]
(2) [Diocletianus] and Maximianus
(3) Constantius and Galerius <i>Augusti</i>
(4) Galerius and Constantinus <i>Augusti</i> |
| 41. | 150. Alaettin | [p. 272] | (2) Sept. Severus and Caracalla with Geta <i>Caesar</i>
(3) Diocletianus <i>et coll.</i>
(4) Constantinus and Licinius |
| 42. | 156. Büyük Alan | [p. 278] | (5) Crispus, Licinius II and Constantinus <i>Caesares</i>
Sept. Severus and Caracalla with Geta <i>Caesar</i> and
Iulia Domna |

7.1 Photographs of Milestones



7.1.1 007(C). Belevi 3 [p. 46]



7.1.2 007(D). Belevi 4 [p. 47]



7.1.3 010(B). Şehitler 2 [p. 52]



7.1.4 010(B). Şehitler 2 [p. 52]

7.1 Photographs of Milestones



7.1.5 014. İzmir 3 [p. 58]



7.1.6 025. Ayvacık [p. 73]



7.1.7 039. Tekin [p. 85]




7.1.8 042(B). Okcular 2 [p. 88]

7.1 Photographs of Milestones



7.1.9 043. Çobankaya [p. 88]



7.1.10 048. Gebeciler [p. 98]



7.1.11 049. Bergama, Paşaoğlu Çift. [p. 102]



7.1.12 052(B). Doğruca 2 [p. 106]

7.1 Photographs of Milestones




7.1.13 053. Ömerli [p. 108]



7.1.14 053. Ömerli [p. 108]



7.1.15 056(B). Pınarbaşı 2 [p. 114]



7.1.16 056(B). Pınarbaşı 2 [p. 114]

7.1 Photographs of Milestones



7.1.17 056(D). Pınarbaşı 4 [p. 118]



7.1.18 066. Caber [p. 131]



7.1.19 070. Devederesi [p. 138]




7.1.20 071(A). Pamukkale 1 [p. 140]


7.1 Photographs of Milestones



7.1.21 071(B). Pamukkale 2 [p. 141]



7.1.22 075. Pınarbaşı [p. 148]



7.1.23 077. Haydarlar [p. 149]



7.1.24 078(B). Gökçeler 2 [p. 151]

7.1 Photographs of Milestones



7.1.25 081. Yıldırımkemaal [p. 156]



7.1.26 085(A). Aş. Çağlan 1 [p. 160]



7.1.27 085(B). Aş. Çağlan 2 [p. 161]




7.1.28 086(B). Eskişehir 2 [p. 163]

7.1 Photographs of Milestones



7.1.29 087. Muttalip [p. 163]



7.1.30 093(B). Akşehir 2 [p. 172]




7.1.31 093(B). Akşehir 2 [p. 172]




7.1.32 095(C). Karahisar 3 [p. 178]

7.1 Photographs of Milestones




7.1.33 118(B). Sek 2 [p. 214]



7.1.34 119. Dörttepe [p. 221]



7.1.35 142(B). Kanboğaz 2 [p. 261]




7.1.36 142(C). Kanboğaz 3 [p. 262]

7.1 Photographs of Milestones



7.1.37 145. Kadıköy [p. 267]



7.1.38 148(C). Yaraşlı 3 [p. 269]



7.1.39 149(A). Serinhisar 1 [p. 270]



7.1.40 149(B). Serinhisar 2 [p. 270]

7.1 Photographs of Milestones



7.1.41 150. Alaettin [p. 272]



7.1.42 156. Büyük Alan [p. 278]

7.2 Squeezes


- | | | | |
|-----|--------------------------------|----------|---|
| 1. | 007(D). Belevi 4 | [p. 47] | (1) [Traianus Decius] |
| 2. | 010(B). Şehitler 2 | [p. 52] | (1) Domitianus |
| 3. | 012. Kuşcuburnu | [p. 55] | Gordianus III |
| 4. | 017(E). Kazıkbağları 6 | [p. 66] | (?) |
| 5. | 019(A). Kurfalı 1 | [p. 67] | Licinius I with Licinius <i>Caesar</i> |
| 6. | 021. Aşağı Kırıklar | [p. 69] | (1) Philippus and Otacilia |
| 7. | 021. Aşağı Kırıklar | [p. 69] | (2) [Valerianus and Gallienus] and Salonina |
| 8. | 021. Aşağı Kırıklar | [p. 69] | (3) Diocletianus <i>et coll.</i> |
| 9. | 049. Bergama, Paşaoğlu Çiftlik | [p. 102] | (2) - (3) Constantinus I with Constantinus,
Constantius and Constans <i>Caesares</i> ,
then <i>Augusti</i> |
| 10. | 093(B). Akşehir 2 | [p. 172] | (1) Valerianus and Gallienus |
| 11. | 108(A). Kavakdere 1 | [p. 196] | (1) Diocletianus <i>et coll.</i>
(2) Constantinus I with Constantius,
Constantinus and Constans <i>Caesares</i> |

7.2 Squeezes



7.2.1 007(D). Belevi 4 [p. 47]

7.2 Squeezes



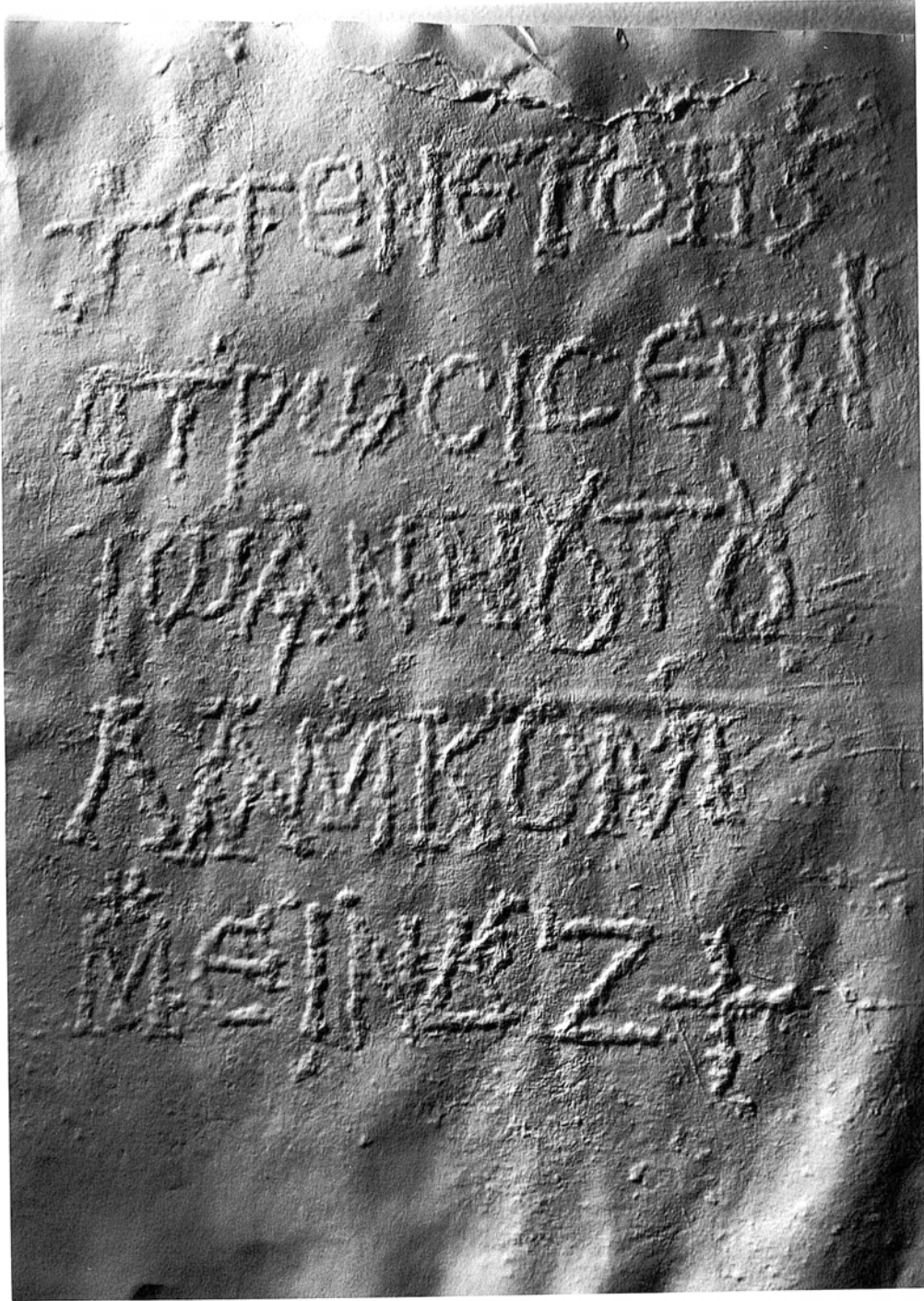
7.2.2 010(B). Şhitler 2 [p. 52]

7.2 Squeezes




7.2.3 012. Kuşçuburun [p. 55]

7.2 Squeezes




7.2.4 017(E). Kazıkbağları 6 [p. 66]

7.2 Squeezes



7.2.5 019(A). Kurfalı 1 [p. 67]

7.2 Squeezes



7.2.6 021. Aşağı Kırıklar [p. 69]

7.2 Squeezes




7.2.7 021. Aşağı Kırıklar [p. 69]

7.2 Squeezes



7.2.8 021. Aşağı Kırıklar [p. 69]

7.2 Squeezes




7.2.9 049. Bergama, Paşaoğlu Çiftlik [p. 102]

7.2 Squeezes



7.2.10 093(B). Akşehir 2 [p. 172]

7.2 Squeezes



7.2.11–12 108(A). Kavakdere 1 [p. 196]